



TIRUCHIRAPPALLI

PROPOSAL FOR DRAFT MASTER PLAN - 2041



DIRECTORATE OF TOWN AND COUNTRY PLANNING
GOVERNMENT OF TAMILNADU



Master Plan for Tiruchirappalli Local Planning Area

Name of Local Planning Authority : **Tiruchirappalli Local Planning Authority**

Reference No. : **246/2011/TD-3**

Directorate of Town and Country Planning Reference No. : **30302/2005/MP3**

H. M. M. Mj
9/1/24

**Member Secretary/
Joint Director (FAC),
Tiruchirappalli Local Planning Authority,
Tiruchirappalli**

San. J. J. J. J.
9/1/24

**Assistant Director
Town and Country Planning,
Chennai**

[Signature]
09/01/24

**Joint Director of Town and Country Planning,
Chennai**

[Signature]
9/1/24

**Director of Town and Country Planning,
Chennai**

[Signature]
13.01.2024

**Secretary to Government,
Housing and Urban Development Department,
Government of Tamil Nadu**

PROFORMA

**Name of the Office : District Town and Country Planning Office,
Tiruchirappalli**

Name of the LPA : Tiruchirappalli

I. Proposal

1. Letter number and date of Joint Director in which proposals submitted to DTCP : Letter number: 246/2011/TD-3, Date: 09.01.2024
2. Letter number and date of DTCP in which proposals submitted to Government : Letter number:30302/2005/MP/TCP-2, Date: 09.01.2024

II. Notification:

3. The G.O. details of notification under Section 10(1) : G.O.Ms.No.240, H&UD (UD-4) Department, dated 24.09.2013
4. The G.O. details of notification under Section 10(6) : G.O.Ms.No.88, H&UD (UD-4) Department, dated 30.06.2021

III. CONSTITUTION

5. The G.O.details in which Tiruchirappalli authority Members was constituted u/s 11(3) of the Act : G.O.Ms.No.100, H&UD (UD-4) Department, dated 14.08.2023

IV. CONSENT

6. The G.O.details in which the Government accorded consent under Section 24 :

V. SUBMISSION

7. Notification in form No. I in the Tamil Nadu Government Gazette Under Section 26. :
8. Notification in form No. I in District Gazette under Section 26(1). :
9. Letter No and date in which Director of Town and Country Planning has given advice on :

O&S under Section 26(2).

10. Resolution No and date in :
which the Tiruchirappalli LPA
approved the Draft Master plan

VI. APPROVAL

11. Submission of master plan to :
Government for final approval
Under section 28.
12. The G.O. details in which :
Government accorded its
Approval under section 28.

VII. PUBLICATION DETAILS OF APPROVAL

13. The Tamil Nadu :
Government Gazette Under
section 30.

J. M. S. M.

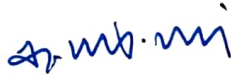
**MEMBER SECRETARY / JOINT DIRECTOR (FAC),
TIRUCHIRAPPALLI LOCAL PLANNING AUTHORITY,
TIRUCHIRAPPALLI.**

TIRUCHIRAPPALLI LOCAL PLANNING AREA

MASTER PLAN

SCRUTINIZED AND CERTIFIED THAT

1. The boundary of the Master Plan has been marked in red line in the plan.
2. Reports and all the plans have been authenticated.
3. The categorization in zoning map and the categorization in zoning regulation are tallied and found correct.
4. All the procedures prescribed in Master Plan are followed.
5. (Preparation, Publication and sanction)



**MEMBER SECRETARY / JOINT DIRECTOR (FAC),
TIRUCHIRAPPALLI LOCAL PLANNING AUTHORITY,
TIRUCHIRAPPALLI.**

TABLE OF CONTENTS

1.	INTRODUCTION	1
1.1	Purpose of Master Plan	1
1.2	Need for the Master Plan	2
1.3	Master Plan for Tiruchirappalli LPA	3
1.4	GIS based Master Plan	4
1.5	Preparation of the Draft Master Plan 2021-2041	9
1.6	Methodology	9
1.6.1	Existing Land use map	10
1.6.2	Inception Report	13
1.6.3	Vision Formulation.....	15
1.6.4	Data Collection.....	15
1.6.5	Study of previous planning initiatives.....	15
1.6.6	Issues, Potentials, Projected requirements & Draft Proposals	15
1.7	Vision Statement	16
2.	PROFILE OF TIRUCHIRAPPALLI	19
2.1	Location & Regional Setting	19
2.2	Transport Network and Connectivity	25
2.2.1	Road Connectivity	25
2.2.2	Rail Connectivity	26
2.2.3	Air Connectivity	26
2.2.4	Sea Port	27
2.2.5	Freight movement In and Around Trichy LPA.....	27
2.3	History of the Region	28

2.3.1	History of Tiruchirappalli Region.....	28
2.3.2	History of Tiruchirapalli LPA	38
3.	DEMOGRAPHY	46
3.1	Population Distribution.....	46
3.2	Growth Rate.....	51
3.2.1	Average Growth Rate Ranking of Villages	53
3.3	Population Density	58
3.4	Sex Ratio	61
3.5	Schedule Caste and Schedule Tribes Population.....	61
3.6	Literacy Rate.....	62
3.7	Population Projection	62
3.7.1	Population Projection Methods	62
3.7.2	Population Projection using various methods.....	65
3.7.3	Population Projection of LPA.....	69
4.	PHYSICAL FEATURES.....	72
4.1	Geography.....	72
4.2	Topography	72
4.3	Climate and Rainfall	74
4.4	Lineaments	76
4.5	Geology	76
4.5.1	Geological Landforms	76
4.6	Geomorphology	79
4.6.1	Drainage.....	79
4.6.2	Soil Type	79

5.	ECONOMY	83
5.1	General Economic Profile	83
5.1.1	Work Participation Rate and Occupational Structure	83
5.1.2	GDDP.....	89
5.2	Agriculture and Allied Activities.....	89
5.3	Industries.....	94
5.3.1	Existing Industrial Base	94
5.3.2	MSME Profile	95
5.3.3	Service Sector.....	97
5.4	Trade and Commerce.....	100
5.4.1	Export Performance	100
5.5	Employment projection.....	104
6.	HERITAGE & TOURISM	106
6.1	Heritage & Cultural Tourism.....	108
6.1.1	Well known Spots	108
6.1.2	Lesser-known Spots.....	113
6.1.3	Temples under ASI	118
6.2	Eco-Tourism and Educational Tourism.....	123
6.2.1	Mukkombu (upper anaicut)	123
6.2.2	Butterfly Park	124
6.2.3	Anna Science Planetarium.....	125
6.2.4	Government Museum.....	126
6.3	Important Festivals.....	130
6.4	Tourism handling capacity	130

7.	MOBILITY	137
7.1	Access and connectivity	137
7.1.1	Introduction.....	137
7.1.2	Railway Connectivity	137
7.1.3	Bus Connectivity	140
7.1.4	Air connectivity-	141
7.1.5	Air Funnel Zone	142
7.2	Traffic & Roads Network	143
7.2.1	Existing Road Network	143
7.2.2	Freight movement	149
7.2.3	Air freight movement	151
7.2.4	Traffic analysis.....	152
7.2.5	Design Service volume	152
7.2.6	Classified Volume Count.....	154
7.3	Road Safety	162
7.3.1	Accident Pattern	162
7.4	SUMMARY	162
8.	PHYSICAL INFRASTRUCTURE	165
8.1	Water supply.....	165
8.1.1	Source and Quantity.....	165
8.1.2	Infrastructure for Water Supply	165
8.1.3	Projected Requirement	169
8.2	Sewerage and sanitation.....	170
8.2.1	Sewerage generation and Treatment	170
8.2.2	Sanitation.....	171
8.2.3	Existing Gap in Sewage Treatment	171

8.2.4	Projected Requirement	174
8.3	Solid waste management.....	175
8.3.1	Solid waste Generation.....	175
8.3.2	Composition of Solid Waste.....	177
8.3.3	Treatment Facilities.....	177
8.3.4	Projected Requirement	178
8.4	Storm water drainage.....	178
8.4.1	Existing Situation	178
8.5	Electricity	180
8.5.1	Projected Requirement	180
8.6	Summary.....	182
9.	SOCIAL INFRASTRUCTURE.....	184
9.1	Health.....	184
9.2	Education.....	187
9.3	Socio-Cultural Infrastructures	191
9.3.1	Library	191
9.3.2	Community Halls	191
9.4	Police, Safety Management Infrastructure.....	191
9.5	Open Spaces	193
9.5.1	Parks.....	194
9.5.2	Play grounds	195
9.5.3	OSR Spaces.....	197
9.6	Gap Analysis	198
9.6.1	Health care	198
9.6.2	Education	201
9.6.3	Colleges.....	206

9.6.4	Other civic amenities	209
10.	HOUSING	216
10.1	Number of households in the district	216
10.2	Existing housing conditions	217
10.2.1	Housing condition	217
10.2.2	Ownership status	218
10.2.3	Average household size	219
10.2.4	Percentage of households with household sizes	219
10.3	Slums	220
10.3.1	Number of slums with households	220
10.3.2	Srirangam Zone	223
10.3.3	Ariyamangalam Zone	227
10.3.4	Ponmalai Zone	230
10.3.5	Abhishekapuram Zone	234
10.3.6	Population & Household projection 2041	238
11.	ENVIRONMENT	242
11.1	Surface Water	244
11.1.1	Existing Water Network: Topography	244
11.1.2	Existing Water Network: River	248
11.1.3	Existing Water Network: Irrigation Canal	248
11.1.4	Existing Water Network: Lakes and watersheds	249
11.1.5	Current Status - Surface Water Bodies in LPA	249
11.2	Groundwater	253
11.2.1	Ground Water Resource Estimate	253
11.2.2	FIRKA in LPA	262

11.2.3	Ground Water Quality	263
11.3	Forest and Biodiversity	265
11.3.1	Kariyamanickam and Kiliyanallur Reserve Forest.....	265
11.3.2	Butterfly Park	266
11.4	Disaster Management	266
11.4.1	Seismology	266
11.4.2	Covid -19	267
11.4.3	Cyclone and Floods.....	267
11.5	Pollution	284
11.5.1	Concentration of Enterprises based on Pollution Control Board Category	284
11.5.2	Water Pollution	286
12.	EXISTING LAND USE	293
12.1	Evaluation of Existing Master Plan 2011	293
12.2	Evaluation of Implementation of Master Plan 2011 Proposals.....	300
12.3	Existing Landuse (2021) of Proposed LPA 2041	303
12.4	Land Use, Land Cover (Land use and Land cover) and Land suitability	320
12.4.1	Land Suitability analysis.....	323
12.5	Land development trend	324
13.	POTENTIALS AND NEEDS	332
13.1	Economy	332
13.1.1	Potential.....	332
13.1.2	Needs	332
13.2	Tourism	333
13.2.1	Potentials	333
13.2.2	Needs	333

13.3	Mobility	334
13.3.1	Potential.....	334
13.3.2	Needs.....	335
13.4	Environment.....	335
13.4.1	Potential.....	335
13.4.2	Needs.....	335
13.5	Physical Infrastructure	336
13.5.1	Potentials	336
13.5.2	Needs.....	336
13.6	Social Infrastructure	337
13.6.1	Potentials	337
13.6.2	Needs.....	337
14.	PLANNING PROPOSALS.....	340
14.1	Vision/Ideation.....	340
14.2	Guiding principles.....	341
14.2.1	Blue and Green Infrastructure.....	341
14.2.2	Heritage & Tourism	355
14.2.3	Economic Planning	365
14.2.4	Mobility Plan.....	370
14.2.5	Physical Infrastructure	386
14.2.6	Social Infrastructure	391
14.2.7	Housing	394
14.2.8	Summary of Proposals	396
14.3	Land use Plan	400
14.3.1	Proposed Land use – Corporation 2041	402
14.3.2	Proposed Land use – Corporation 2041	402

14.3.3	Proposed land use of LPA excluding Corporation 2041	405
14.3.4	Proposed Landuse Total LPA.....	406
14.3.5	Land Use Zone Classification.....	410
14.4	Land use Recommendations.....	412
15.	PHASING & IMPLEMENTATION	416
15.1	Proposal Phasing.....	416
15.2	Costing Components.....	416
15.3	Proposals – Phasing & Block Costing	417
15.3.1	Environment	417
15.3.2	Heritage & Tourism.....	419
15.3.3	Economy.....	420
15.3.4	Mobility.....	420
15.3.5	Physical Infrastructure	421
15.3.6	Social Infrastructure	422
15.4	Implementation Mechanisms.....	423

Annexures

References

LIST OF FIGURES

Figure 1-1 Stake holder Meeting.....	14
Figure 2-1 Time Line	28
Figure 2-2 (100AD) Kallanai Dam built by King Karikalan.....	29
Figure 2-3 Rockfort Temple	30
Figure 2-4 Srirangam Temple.....	30
Figure 2-5 'Mosque of Nuthur, Trichinopoly' from Illustrated London News (c1875).....	32
Figure 2-6 Rani Mangammal Palace is now the Tiruchirappalli Government Museum	32
Figure 2-7 Map of the encampments of the French and British army near Trichinopoly, 1753-4. Second Carnatic War (1749-54).....	34
Figure 2-8 Samayapuram in Kannur TP Figure 2-9 BHEL in Koothappar TP	40
Figure 3-1 Sex Ratio (Census 2011).....	61
Figure 3-2 SC & ST Population.....	61
Figure 3-3 Population Projection – Tiruchirappalli Corporation.....	65
Figure 3-4 Population Projection – Thuvakudi Municipality.....	66
Figure 3-5 Population Projection – Lalgudi Municipality	67
Figure 3-6 Population Projection – Town Panchayat	68
Figure 3-7 Population Projection – Rest of LPA	69
Figure 4-1 Tiruchirappalli Temperature	74
Figure 4-2 Tiruchirappalli Average Temperature.....	75
Figure 4-3 Tiruchirappalli Average Rainfall	75
Figure 5-1 Workforce Participation – Male and Female (Census 2011)	84

Figure 5-2 Worker's Distribution (Census 2011)	85
Figure 5-3 GDDP sectoral composition	89
Figure 6-1 International tourist Trend of Trichy	106
Figure 6-2 National tourist Trend of Trichy	107
Figure 6-3 Rock fort Temple	109
Figure 6-4 Srirangam Ranganathaswamy Temple	110
Figure 6-5 Jambukeswara Temple, Thiruvanaikkaval.....	111
Figure 6-6 Lady of Lourdes Church, Main Guard Gate	112
Figure 6-7 St.Mary's Cathedral Church, Melapudur	112
Figure 6-8 Nadirshah Dargha	113
Figure 6-9 Aadi perukku festival celebrated at Amma Mandapam.....	116
Figure 6-10 Akkaraipatti Sai Baba Temple.....	118
Figure 6-11 Kudavarai Kovil	119
Figure 6-12 Shivan Temple, Azhagiyamanavalam	120
Figure 6-13 Agatheeswara Temple, Perungudi.....	121
Figure 6-14 Erumbeeswarar Temple, Tiruverumbur	123
Figure 6-15 Mukkombu (upper anaicut)	124
Figure 6-16 Butterfly Park	125
Figure 6-17 Anna Science Planetarium.....	125
Figure 6-18 Government Museum.....	126
Figure 6-19 Festival Visitors per Day.....	132
Figure 6-20 Percentage of people can accommodate in hotel per day	132
Figure 6-21 Hotel room capacitydistribution – Tiruchirappalli Corporation	135
Figure 7-1 Passenger foot fall with respect to Location in the LPA	139
Figure 7-2 Right of Way distribution of roads.....	149
Figure 7-3 Graph of vehicular count	149

Figure 7-4 Direction of cities and their freight movement factors.....	150
Figure 7-5 Modal split of vehicles passing through Samayapuram Toll gate.....	151
Figure 7-6 Air passenger flow annual figures.	151
Figure 7-7 International Cargo Movement (Metric Tonnes)	152
Figure 7-8 Accidental trends in the city	162
Figure 8-1 Composition of Solid waste in Tiruchirappalli Corporation	177
Figure 10-1 Existing Housing Conditions.....	217
Figure 10-2 Ownership status.....	218
Figure 10-3 Percentage of households with household sizes	220
Figure 10-4 Vannarapettai and Nagamangalam MGR nagar	221
Figure 11-1 Densely Populated and Encroachment.....	250
Figure 11-2 Densely Populated and Encroachment.....	250
Figure 11-3 Illegal Occupancy/ Encroachments.....	251
Figure 11-4 Absence Of Access Between The Banks	251
Figure 11-5 Lack Of Designated Public Space	251
Figure 11-6 Lack Of Designated Public Space	252
Figure 11-7 Improper Sewage And Solid Waste Management	252
Figure 11-8 Improper Sewage And Solid Waste Management	252
Figure 11-9 Butterfly park Aerial view.....	266
Figure 11-10 Percentage of Pollution Category.....	285
Figure 12-1 Existing Landuse of LPA 2021 (Excluding Corporation)	306
Figure 12-2 Existing Landuse of Corporation 2021	306
Figure 12-3 - LULC percentage 2015-16 – District	321
Figure 13-1 Pie-chart showing Pollution Category Percentage.....	336
Figure 14-1: Reference Images of Riparian buffer, walking trails and interactive public spaces for the proposed riverfront development	342

Figure 14-2: Present condition of Uyyakondan canal..... 343

Figure 14-3: Reference Images for the Proposed interactive bridges along Uyyakondan canal 344

Figure 14-4- Existing condition of the Odathurai Riverfront..... 345

Figure 14-5 - Proposed Promenade Design with walking tracks & bathing Ghat..... 345

Figure 14-6: Existing condition of waterbodies [Top] and reference images for the proposed boating facilities & upgradation of water bodies [Bottom] 347

Figure 14-7 Image of the site prior [Left] and after clearance of weeds & Shrubs [Right].. 348

Figure 14-8 - Inception of Tree Plantation at Suriyoor 349

Figure 14-9: Reference images for the proposed Bioswales & Rain Gardens 352

Figure 14-10 - Srirangam Eagle's view [Left] and Prakaram Entries [Right] 357

Figure 14-11- Processions in Prakara Veethis during Utsavams 359

Figure 14-12 Elevation of existing buildings & suggested facade treatments conserving Srirangam's heritage elements 360

Figure 14-13 - Street view before [Top] and after facade control [Bottom] 360

Figure 14-14- Existing condition of Prakara veethis [Left] & reference image of the suggested Transformation [Right] 361

Figure 14-15: Present condition of Quarry at Abishekapuram [Top] & Reference images for the proposed restoration of defunct quarry sites [Bottom] 365

Figure 14-16 - Mobility proposals under CMP 2041 377

Figure 14-17: Location and Reference images for the Proposed bus shelter at Panchappur 378

Figure 14-18: Reference image for the Proposed NMT Infrastructure..... 382

Figure 14-19: Reference image for the Proposed Freight terminals..... 382

Figure 14-20: Existing situation of Ariyamangalam Dump Yard 388

Figure 14-22: Reference Image of sports complex - Proposal at Panjapur..... 393

Figure 14-23: Reference image of OAT - Proposed in Kottapattu.....	394
Figure 14-24 Existing Landuse 2021 Percentage of Corporation	402
Figure 14-25 Proposed Landuse 2041 Percentage of Corporation.....	403
Figure 14-26 Existing Landuse 2021 Percentage of Rest of LPA	405
Figure 14-27 Proposed Landuse 2041 Percentage of Rest of LPA.....	406
Figure 14-28 Existing Landuse 2021 Percentage of Total LPA.....	408
Figure 14-29 Proposed Landuse 2041 Percentage of Total LPA	408

LIST OF MAPS

Map 1-1 Tiruchirappalli Master Plan – Local Bodies	8
Map 2-1 Location and Regional setting	20
Map 2-2 Sphere of control & Sphere of influence of Tiruchirappalli LP	21
Map 2-3 LPA boundary	22
Map 2-4 Administrative Boundary - Taluks.....	23
Map 2-5 Administrative Boundary - Blocks.....	24
Map 2-6 Settlement Map - 1916.....	35
Map 2-7 Settlement Map - 2011	36
Map 2-8 Settlement Map – 2021	37
Map 2-9 Tiruchirappalli City Map with Zone & Ward boundaries	43
Map 2-10 Tiruchirappalli City Map with Zone & Ward boundaries	44
Map 3-1 Population – Tiruchirappalli Corporation.....	49
Map 3-2 Population – Tiruchirappalli LPA	50
Map 3-3 Population Density – Tiruchirappalli Corporation	59
Map 3-4 Population Density – Tiruchirappalli LPA	60
Map 4-1 LPA Digital Elevation Model.....	73
Map 4-2 LPA Geology Map.....	78
Map 4-3 LPA Geomorphology Map.....	80
Map 4-4 LPA Drainage Map	81
Map 5-1 Workforce Participation Rate	86
Map 5-2 Main Workers percentage	87
Map 5-3 Marginal Workers Percentage.....	88
Map 5-4 Primary Agricultural Commodities	90

Map 5-5 Secondary Agricultural Commodities.....	91
Map 5-6 Tertiary Agricultural Commodities.....	92
Map 5-7 Agricultural Infrastructure	93
Map 5-8 Manufacturing Industries Density	98
Map 5-9 Service Industries Density	99
Map 5-10 Daily Markets Proximity.....	102
Map 5-11 Trade and Commerce	103
Map 6-1 Place of Heritage & Cultural significance.....	127
Map 6-2 Major Tourism locations.....	128
Map 6-3 ASI Monuments	129
Map 7-1 Building height restrictions by radius	144
Map 7-2 Existing transportation network and important hubs.....	145
Map 7-3 Existing Roads Hierarchy	146
Map 7-4 Right of way classification	148
Map 7-5 Outer Cordon survey points location.....	156
Map 7-6 Junction points locations.....	158
Map 7-7 Screen line points survey locations.....	161
Map 8-1 CWSS – Tiruchirappalli LPA.....	166
Map 8-2 Water Sources and Storage.....	167
Map 8-3 STPs and Sewage Pumping Stations.....	173
Map 8-4 Solid waste Management – MCC & RRC	176
Map 8-5 Drainage	179
Map 8-6 Electrical Infrastructure.....	181
Map 9-1 Healthcare Facilities	185
Map 9-2 Educational Facilities	188
Map 9-3 Higher Education Facilities	190

Map 9-4 Fire station and Police station with boundary	192
Map 9-5 Primary School Analysis	202
Map 9-6 High School Analysis	204
Map 9-7 Higher Secondary Analysis	205
Map 10-1 Slum Locations, Rehabilitation Camps And Housing Boards	222
Map 10-2 Srirangam Zone - Number of slums with households	226
Map 11-1 LPA Geomorphology Map	243
Map 11-2 Digital Elevation Map	245
Map 11-3 LPA Drainage Map	246
Map 11-4 Existing Water Network.....	247
Map 11-5 Major Drains in Tiruchirappalli LPA	250
Map 11-6 LPA Aquifer Type Map.....	255
Map 11-7 LPA Groundwater Availability.....	256
Map 11-8 Water yield zone along with recharge well	257
Map 11-9 LPA Recharge Zone	258
Map 11-10 LPA Pre Monsoon Water Level	260
Map 11-11 LPA Post Monsoon Water level.....	261
Map 11-12 LPA Ground Water Quality.....	264
Map 11-13 Trichy Kaveri Kollidam basin; Source: IWAI	268
Map 11-14 Vulnerability Assessment Map	276
Map 11-15 Pollution Heat Map White Category Enterprises	287
Map 11-16 Pollution Heat Map Green Category Enterprises	288
Map 11-17 Pollution Heat Map Orange Category Enterprises.....	289
Map 11-18 Pollution Heat Map Red Category.....	290
Map 11-19 Untreated Sewage Disposal	291
Map 12-1 Proposed Land use (2011) of Corporation Boundary of Previous Masterplan....	294

Map 12-2 Existing Land use (2021) of Corporation Boundary of Previous Masterplan	295
Map 12-3 Proposed Land use (2011) of LPA (Excluding Corporation) of Previous Masterplan	296
Map 12-4 Existing Land use (2021) of LPA (Excluding Corporation) of Previous Masterplan	297
Map 12-5 Proposed landuse Map2021 Navalpattu (NTDA)	298
Map 12-6 Existing landuse Mp2021 Navalpattu (NTDA)	299
Map 12-7 Administrative Boundaries of the Local bodies forming the LPA 2041	304
Map 12-8 Existing Landuse of LPA 2021 (Excluding Corporation)	307
Map 12-9 Existing Landuse of Corporation 2021	308
Map 12-10 Existing Landuse of Thuvakudi Municipality	309
Map 12-11 Existing Landuse of Lalgudi Municipality	310
Map 12-12 Existing Landuse of Koothappar Town Panchayat	311
Map 12-13 Existing Landuse of Manachanallur Town Panchayat	312
Map 12-14 Existing Landuse of S.Kannanur Town Panchayat Map 12-15 Existing Landuse of Puvalur Town Panchayat	313
Map 12-16 LULC 2005-06	322
Map 12-17 LULC 2011-12	322
Map 12-18 LULC 2015-16	323
Map 12-19 Land Suitability Analysis	324
Map 12-21 Residential Building approval decadal trend 2011-2021	327
Map 12-22 Commercial Building approval decadal trend 2011-2021	328
Map 12-23 Institutional Building approval decadal trend 2011-2021	329
Map 12-24 Industrial approval decadal trend 2011-2021	330
Map 14-1: Uyyakondan stream and proposed intervention location	343
Map 14-2 - Map showing proposed site for development along Odathurai Riverfront.....	344

Map 14-3: Proposed Urban forestry along Uyyakondan - Koraiyaaru BG Corridor	351
Map 14-4- Identified Inundation Hotspots	353
Map 14-5 Map depicting the proposed Blue-Green Developments in the LPA	355
Map 14-6- Map depicting surveyed confirming uses and precincts around the Saptha Prakarams and Tourist Trail.....	358
Map 14-7 Proposed SNZ at Srirangam and Heritage sites' location.....	359
Map 14-8 - Srirangam SNZ with proposed NMT Trails.....	361
Map 14-9: Proposed Rope car facility.....	362
Map 14-10: Proposed zip line facility	363
Map 14-11- Location of Quarries & Major Waterbodies	364
Map 14-12: Proposed Micro clusters and nodal growth centres	368
Map 14-13 Map showing the Proposed Ring Road links & flyovers	371
Map 14-14- Map depicting proposed Navalpattu SEZ link road [Left] & Palur to Perur Link road [Right]	372
Map 14-15 - Micro plan showing proposed Grid of Roads.....	375
Map 14-16: Map depicting proposed Grid of Roads	375
Map 14-17 Map showing proposed high demand mass transit corridors	378
Map 14-18 - Proposed Off Street Parking Locations.....	380
Map 14-19- Proposed corridors for high density development	385
Map 14-20 Physical Infrastructure proposal	390
Map 14-21 Proposed Landuse of Corporation 2041	404
Map 14-22 Proposed Landuse of LPA (Excluding Corporation) 2041	407
Map 14-23 Proposed Landuse of LPA 2041	409
Map 14-24 Continuous Building Area.....	413

LIST OF TABLES

Table 1-1 Trichy Table : The boundary of the composite LPA with the corporation, villages and the NTDA Area approved by the DTCP as mentioned in the G.O.(Ms).No.88 – 10(4) – Housing and Urban Development Dated 30.06.2021 (Annexure J)	7
Table 1-2 Tiruchirappalli LPA List of Information.....	12
Table 1-3 Data Classification for land resource inventories.....	13
Table 2-1 Major Road Network	25
Table 2-2 New & Old ward Correlation of corporation census wards	41
Table 2-3 Administrative boundaries of LPA.....	42
Table 3-1 Existing Population (Census 2001 and 2011)	47
Table 3-2 Area and Population of Tiruchirappalli LPA (Census)	48
Table 3-3 Growth Rate (Census).....	51
Table 3-4 Type of Census Towns	52
Table 3-5 Villages Growth Rate Ranking – High Growth Rate (Census 2011)	53
Table 3-6 Villages Growth Rate Ranking – Medium Growth Rate (Census 2011)	56
Table 3-7 Villages Growth Rate Ranking – Low Growth Rate (Census 2011)	57
Table 3-8 Villages Growth Rate Ranking – Negative Growth Rate (Census 2011)	57
Table 3-9 Urban Population Density – Census 2011	58
Table 3-10 Literacy Rate (Census 2011)	62
Table 3-11 Population Projection – Tiruchirappalli Corporation.....	65
Table 3-12 Population Projection – Thuvakkudi Municipality.....	66
Table 3-13 Population Projection – Lalgudi Municipality	67
Table 3-14 Population Projection – Town Panchayat	68
Table 3-15 Population Projection – Rest of LPA	69

Table 3-16 Population Projection of Tiruchirappalli LPA.....	70
Table 5-1 Distribution of Workface 2011	83
Table 5-2 SIDCO Industrial Estates in Tiruchirappalli District	94
Table 5-3 Investment in MSMEs in Tiruchirappalli District.....	95
Table 5-4 Average Investment and Employment in MSMEs	95
Table 5-5 Distribution of Manufacturing MSMEs with NIC 2- Digit Code	97
Table 5-6 Principal Commodities Exported from Air Cargo Tiruchirappalli	100
Table 5-7 Destinations of Exports from Air Cargo Tiruchirappalli.....	100
Table 5-8 Employment Projection of 2041	104
Table 6-1 Accomodation Details	134
Table 7-1 Passengers Flow Annually - Passenger Footfall (Inward & Outward).....	138
Table 7-2 Flight connectivity from Trichy International airport	142
Table 7-3 Height restrictions for building	143
Table 7-4 Recommended design service volume.....	153
Table 7-5 V/C in correlation to Level of Service.....	154
Table 7-6 OC points survey	157
Table 7-7 Junctions Point survey	159
Table 7-8 Screen line locations survey	160
Table 8-1 Old Sources of water.....	168
Table 8-2 Existing demand and supply	169
Table 8-3 Projected water requirement.....	170
Table 8-4 Sanitation.....	171
Table 8-5 Projected Requirement of Sewage Treatment Facilities	172
Table 8-6 Projected requirement of Sewage	174
Table 8-7 Existing Solid Waste Generation- Tiruchirappalli LPA	175
Table 8-8 Projected solid waste generation 2041 – Tiruchirappalli LPA.....	178

Table 8-9 Substation requirement 2041 – Tiruchirappalli LPA.....	180
Table 9-1 Health Facilities along Tiruchirappalli - 2021	184
Table 9-2 School facilities along Tiruchirappalli - 2021	187
Table 9-3 College facilities along Tiruchirappalli – 2021	189
Table 9-4 Other civic amenities along Tiruchirappalli – 2021	193
Table 9-5 Park Details.....	194
Table 9-6 List of parks around Tiruchirappalli	195
Table 9-7 Play ground and Sports field data	196
Table 9-8 Open Spaces, OSR spaces distribution along LPA boundary	197
Table 9-9 Gap Analysis of Hospital Facilities 2021	198
Table 9-10 Gap Analysis of Hospital Facilities 2031	199
Table 9-11 Gap Analysis of Hospital Facilities 2041	200
Table 9-12 Gap Analysis of Schools 2021	201
Table 9-13 Gap Analysis of Schools 2031	203
Table 9-14 Gap Analysis of Schools 2031	206
Table 9-15 Gap Analysis of Colleges 2021	207
Table 9-16 Gap Analysis of Colleges 2031	208
Table 9-17 Gap Analysis of Colleges 2041	209
Table 9-18 Gap Analysis of Colleges 2041	210
Table 9-19 Gap Analysis of Fire station and Police station 2031	211
Table 9-20 Gap Analysis of Fire station and Police station 2041	213
Table 9-21 2021 Open spaces and their areas around Trichy LPA.....	213
Table 9-22 Gap Analysis of Social Infrastructure Amenities	214
Table 10-1 Number of households in the district	216
Table 10-2 Existing housing conditions.....	217
Table 10-3 Ownership status.....	218

Table 10-4 Average household size (Census 2011)	219
Table 10-5 Percentage of households with household size	219
Table 10-6 Number of slums with households	220
Table 10-7 Ariyamangalam Zone - Number of slums with households.....	230
Table 10-8 Ponamalai Zone - Number of slums with households.....	233
Table 10-9 Abishekapuram Zone - Number of slums with households	237
Table 10-10 Classification of Tiruchirappalli LPA for housing projection.....	238
Table 10-11 Population & Household projection 2041	239
Table 11-1 Aquifer Parameters.....	253
Table 11-2 Stage of Groundwater Development of Trichy based on Firka LPA - 2018 Firka Wise Summary (in ha.m).....	262
Table 11-3 LPA Existing Dam and Anicut; Source: IWAI	268
Table 11-4 LPA Vulnerable Points	275
Table 11-5 Safe Shelters	283
Table 11-6 Enterprises list based on Pollution Control Board Category	284
Table 11-7 Category of Enterprises and their contribution in percentage.....	286
Table 12-1 Existing Landuse 2003 and Proposed Landuse 2011 (Approved in 2009)	293
Table 12-2 Proposed Landuse 2011 & Existing Landuse 2021 Comparison	296
Table 12-3 Landuse Comparison.....	300
Table 12-4 Stages of proposal and Implementation of previous Master plan	303
Table 12-5 Existing LU (2021) of Rest of LPA excluding Corporation & the Corporation.....	305
Table 12-6 Existing LU (2021) of Thuvakudi Municipality.....	315
Table 12-7 Existing LU (2021) of Lalgudi Municipality.....	316
Table 12-8 Existing LU (2021) of Koothappar Town Panchayat.....	316
Table 12-9 Existing LU (2021) of Manachanallur Town Panchayat.....	317
Table 12-10 Existing LU (2021) of S.Kannanoor Town Panchayat	318

Table 12-11 Table: Existing LU (2021) of Puvaliur Town Panchayat	318
Table 12-12 LULC area split up 2015-16 - District	321
Table 14-1 Location & Extent of Quarries	363
Table 14-2 Proposed Links & Road Networks	372
Table 14-3 Proposed Road Widening.....	373
Table 14-4-4: Grid of Roads - Proposed Hierarchy.....	376
Table 14-5 City wise Physical and financial progress, 2023.....	395
Table 14-6 Summary of Proposals.....	399
Table 14-7 Existing Landuse 2021 and Proposed Landuse 2041 of Corporation	402
Table 14-8 Existing Landuse 2021 and Proposed Landuse 2041 of LPA (excluding corporation).....	405
Table 14-9 Existing Landuse 2021 and Proposed Landuse 2041 of Trichy LPA	406
Table 15-1 Environment proposals - Phasing & Block Costing.....	418
Table 15-2 Tourism Proposals – Phasing.....	419
Table 15-3 Economy Proposals – Phasing.....	420
Table 15-4 Mobility Proposals - Phasing & Block costing	421
Table 15-5 Physical Infrastructure Proposals - Phasing & Block costing.....	422
Table 15-6 Social Infrastructure Proposals - Phasing & Block costing	423

LIST OF ABBREVIATIONS

AICTE - All India Council for Technical Education
BGWSG - Bhuvan Geo Portal & Web Services Group
BHEL - Bharat Heavy Electricals Limited
CAGR - Compound Annual Growth Rate
CBD - Central Business District
CGWB - Central Ground Water Board
CHIRA - Culture Heritage Industries River restoration and Agriculture
CLPA - Combined Local Planning Area
CPCD - Central Pollution Control Board
CPCL - Chennai Petroleum Corporation Limited
CPHEEO - Central Public Health and Environmental Engineering Organization
CPSE - Central Public Sector Enterprise
Cr/Ha – Crore per Hectare
Cu.m - Cubic Metre
CWSS - Combined Water Supply Scheme
DEM - Digital Elevation Model
DEWATS - Decentralized Waste Water Treatment Systems
DGPS- Differential Global Positioning System
DST - Department Of Science And Technology
DTCP - Directorate of Town and Country Planning
DTM – Digital Terrain model
ECS - Equivalent Car Space
ELCOT - Electronics Corporation of Tamil Nadu
ESA - Ecologically Sensitive Area
ESIS - Employees' State Insurance Scheme
FAR - Floor Area Ratio
FSI - Floor Space Index
FSI – Floor Space Index
FY - Fiscal Year
GCPs - Ground Control Points
GDP - Gross Domestic Product

GH – Government Hospital
GIS - Geographic Information System
GLV - Guide Line Values
GVA - Gross value added
HA – Hectare
HSC - Health Sub Centre
HTL - High Tide Line
ICAR - Indian Council for Agricultural Research
IIIT - Indian Institute of Information Technology
IRC – Indian Road Congress
ISWM - Integrated Solid Waste Management
ITI - Industrial Training Institute
JLG - Joint Liability Group
JNNURM - Jawaharlal Nehru National Urban Renewal Mission
KV – Kilovolt
LOS - Level of Service
LPA - Local Planning Area
LPCD - Liters Per Capita per Day
Lpm - Litres Per Minute
LST - Land Surface Temperature
LULC - Land Use Land Cover
M – Metres
M - Municipality
MCC – Municipal Corporation
MDR - Major District Road
MLD -Million Liters per Day
MOEF - Ministry of Environment and Forest
MP - Master planning
MSME - Micro, Small and Medium Enterprises
MSW - Municipal Solid Waste
NBC - National Building Code
NDVI - Normalized Difference Vegetation Index
NDZ - No Development Zone
NEERI - National Environmental Engineering Research Institute

NGO - Non-Governmental Organization
NH - National Highway
NIC – National Informatics Centre
NMT - Non-Motorized Transport
NRCB - National Research Centre for Banana
NRSC - National Remote Sensing Agency
NSSO - National Sample Survey Office
NTDA - New Town Development Authorities
OAT - Open Air Theatre
ODR - Other District Roads
OHT - Over Head Tank
PCU - Passenger Car Unit
PCUs – Passenger Car Units
PHC - Primary Health Centre
PMAY - Pradhan Mantri Awas Yojana
PPH - Persons Per Hectare
PVC - Polyvinyl Chloride
PWD – Public works department
R&D – Research and Development
RADPFI - Rural Area Development Plan Formulation and Implementation
RCC - Reinforced Cement Concrete
RO - Reverse Osmosis
RoW - Right of Way
RTE - Right to Education
SC - Scheduled Caste
SETC - State Express Transport Corporation
SEZ – Special Economic Zone
SH - State Highway
SIDCO - Small Industrial Development Corporation
SIPCOT - State Industries Promotion Corporation of Tamil Nadu Ltd.
SNZ - Srirangam Special Notified Zone
SOI - Survey of India
ST - Scheduled Tribes
STEM - Science, Technology, Engineering and Mathematics

STP - Sewage Treatment Plant
SuDS - Sustainable Drainage Systems
TANSIDCO - Tamil Nadu Small Industries Development Corporation Limited
TBCT - Tropical Butterfly Conservation Trichy
TLPA - Trichy Local Planning Area
TNCDBR - Tamil Nadu Combined Development Building Rules
TNSTC - Tamil Nadu State Transport Corporation
TNUIFSL - Tamil Nadu Urban Infrastructure Financial Services Limited
TP - Town Panchayat
TPD - Tonnes Per Day
TPD - Tonnes Per Day
TREC-STEP – Tiruchirappalli Regional Engineering College-Science and Technology
Entrepreneurs Park
TRZ - Tiruchirappalli International Airport
TTDC - Tamil Nadu Tourism Development Corporation Limited
TWAD -Tamil Nadu Water Supply and Drainage Board
UGSS - Under Ground Sewerage Schemes
ULD - Urban Local Body
UNESCO- The United Nations Educational, Scientific and Cultural Organization
UPHC - Urban Primary Health Centre
URDPFI – Urban and Regional Development Plans Formulation and Implementation
WHO - World Health Organization
WRI - Welding Research Institute

01

INTRODUCTION

1. INTRODUCTION

1.1 Purpose of Master Plan

The Tamil Nadu Town and Country Planning Act, 1971, an Act to provide for planning the development and use of rural and urban land in the State of Tamil Nadu, states the Master Plan may provide for any or all of the following matters:

- The manner in which the land in the planning area shall be used;
- The allotment or reservation of land for residential, commercial, industrial and agricultural purposes and for parks, play-fields and open spaces;
- The allotment and reservation of land for public buildings, institutions and for civic amenities;
- The making of provision for national highways, arterial roads, ring roads, major streets, lines of communication including railways, airports and canals;
- The traffic and transportation pattern and traffic circulation pattern;
- The major road and street improvements;
- The areas reserved for future development, expansion and for new housing;
- The provision for the improvement of areas of bad layout or obsolete development and slum areas and for relocation of population;
- The amenities, services and utilities;
- The provision for detailed development of specific areas for housing, shopping, industries and civic amenities and educational and cultural facilities;
- The control of architectural features, elevation and frontage of buildings and structures;
- The provision for regulating the zone, the location, height, number of storeys and size of buildings and other structures, the size of the yards and other open spaces and the use of buildings, structures and land;

- The stages by which the Master Plan shall be carried out; and such other matters as may be prescribed.

The URDPFI 2015 guideline describes Master Plan (Development Plan) in the following manner:

- The objective of the development plan is to provide further necessary details and intended actions in the form of strategies and physical proposals for various policies given in the perspective plan and regional plan depending upon the economic and social needs and aspiration of the people, available resources and priorities.
- Proposals of a development plan should be definite, supported by an implementation strategy and evaluation criteria.
- The time frames of these plans are generally valid over a period of 20-30 years and should be planned in phases of 5 years, for periodic reviews.

In addition to these, the Master Plan is also meant to identify areas required to be preserved, conserved and development of areas of ecological value, natural scenery and landscape together with preservation of features, structures or places of historical, architectural and scientific interest and environmental value.

1.2 Need for the Master Plan

Trichy is one of the major Tier II cities of Tamil Nadu which is the third most urbanised state in the country of India, with 48.45 per cent of its population living in urban areas as per Census 2011. Trichy is the fourth largest city as well as the fourth largest urban agglomeration of the state with a population of 9,15, 569 (Census 2011) and has been experiencing rapid growth at the rate of 16.50% (2011-2021) after Chennai, Coimbatore and Hosur.

Trichy being approximately the geographical centre of Tamil Nadu had made it a major node of mobility across the state and for the very reason was the first Headquarters of the South Indian Railway Company in 1874 during the British rule in

India. It was internationally known for its unique variety of cheroot, known as the Trichinopoly Cigar as well as unique vegetable tanned leather produced in its tanneries to cater to the British Army. The Cauvery Delta begins 16 kilometres (9.9 mi) West of the city where the Kaveri river splits into two, forming the island of Srirangam which is world famous for its Sri Ranganathaswamy temple which is one of the 50 sites of India in the UNESCO tentative list since 2014. With its recorded history dating back to 3rd Century, being a central node of mobility and mechanical engineering during the British Raj and a major centre for heavy industries since 1960s along with the existence of large acreage of water bodies in the form of rivers, streams and lakes makes it important to guide the development of this growing urban settlement to responsibly co-exist with the natural and cultural fabric.

The size and complexity of urban areas in India have been growing in the past decade at a rapid pace and are deeming them unmanageable. The need for a mechanism or a road map to plan inclusively, to regulate and control the growth and development of urban areas has become all the more necessary now, due to the impact of development on the environment and its cumulative impact on the earth. The Town and Country Planning Act, 1971, provides for preparation and implementation of Master Plans for urban areas, to ameliorate the situation in urban areas and make them a place for safe, healthy and sustainable development.

1.3 Master Plan for Tiruchirappalli LPA

In exercising of the power conferred under section 10 (I) of the Tamil Nadu Town and Country Planning Act 1971, the Government had published the intention of declaring Tiruchirappalli Local Planning Area in G.O. Ms. No 936 RD & LA dated 5.04.1974 (Annexure A) and the notification had been confirmed under section 10 (4) in G.O.Ms.No 1669 RD & LA dated 16.07.1974 (Annexure B)

Taking into consideration of the urban development, the Government in G.O.Ms.No. 1414 Housing and Urban Development Dated 25.10.1980 (Annexure C)

had published the intention to include additional area within Tiruchirappalli Local Planning Area. At the same time, the Government had decided to declare Navalpattu area as New Town Development Area and hence in G.O.Ms.No. 1415 Housing and Urban Development Area dated 25.10.1980 (Annexure D), the Government had published the intention to exclude a few areas from the already notified Tiruchirappalli Local Planning Areas. In exercising power conferred under the section 10 (I) (c) of the Act, in G.O.Ms.No.259 Housing and Urban Development Department dated 15.04.1981 (Annexure E) the Government had declared a few areas to be a site for the New Town Development Area which had been confirmed in G.O.Ms.No 1044 Housing and Urban Development Department dated 24.11.1982 (Annexure F).

1.4 GIS based Master Plan

According to the G.O.(Ms).No.23 dated 29.01.2013, Tiruchirappalli falls under the area of 6950 sqkm which was already covered by Planning Authorities but needed expansion due to rapid development. A need was identified for fresh field surveys for the preparation of existing land use map and subsequent master plan as case may be, using modern techniques like GIS, Remote Sensing and using external resources in order to reduce the time consumed. The task was entrusted to Bharathidasan University as mentioned in the Annexure L. An addition of 315.27 sq.km to the existing extent of planning area of 489.28 sq.km (including Tiruchy LPA & Navalpattu NTDA) was proposed, making the total area to be covered under the project to 804.55 sq.km.

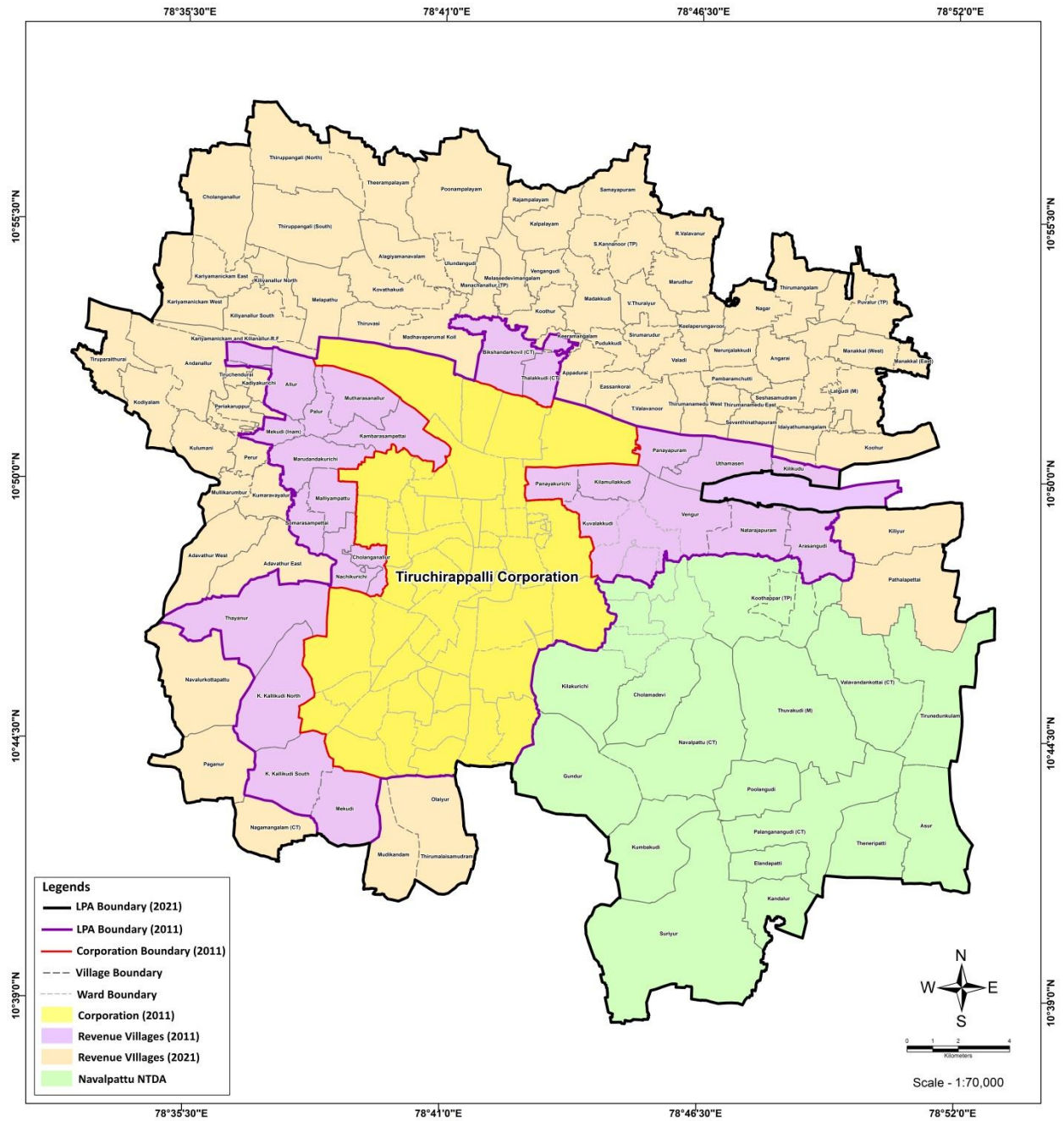
Considering the list of villages notified under section 10 (1) (b) of the Act in G.O.(Ms).240 Housing and Urban Development Dated 24.09.2013 (Annexure I) and certain spelling corrections and rescinding of existing NTDA and notifying it under the Tiruchirappalli Local Planning Area in G.O.(Ms).No.88 - 10(6) - Housing and Urban Development Dated 30.06.2021 (Annexure J) which are necessary to have a contiguous planning area, the list of local bodies which constitute "Tiruchirappalli Local Planning Area" is given as follows:

S. NO.	VILLAGE NAME
TIRUCHIRAPPALLI CORPORATION	
1	Tiruchirappalli Corporation Town Survey Wards Wards 'A' to 'Z' – 26 Nos Ward 'AA' to 'AW' – 23 Nos
2	Pappakurichi
3	Thiruverumbur
4	Agaram
5	Ellagudi
6	Alathur
7	Keelakalkandarkottai
MUNICIPALITY	
1	Thuvakudi Municipality
2	Lalgudi (Formed by 3 villages)
	Sirudaiyur
	Abishekapuram Lalgudi
	Mummudi Cholamangalam
TOWN PANCHAYATS	
	Thiruverumbur Taluk
1	Koothappar Town Panchayat
	1. Krishnasamudram (including Semmankulam)
	2. Koothappar
	Lalgudi Taluk
2	Puvalur Town Panchayat
	1. Puvalur (West)
	2. Puvalur (East)
	Manachanallur Taluk
3	Manachanallur Town Panchayat
	1. Ulunthangudi
	2. Manachanallur
	3. Melaseedevimangalam
4	S.Kannanoor Town Panchayat
	1. S.Kannanoor (East)
	2. S.Kannanoor (West)

S.NO	VILLAGE NAME	S.NO	VILLAGE NAME
	REVENUE VILLAGES		REVENUE VILLAGES
	Srirangam Taluk	32	Mekkudi (Inaam)
1	Thiruparaithurai	33	Olaiyur
2	Kodiyalam	34	Thirumalaisamuthiram
3	Anthanallur	35	Mudikandam
4	Mekudi		Lalgudi Taluk
5	Periyakarupoor	36	R.Valavanoor
6	Thiruchendurai	37	Marudhur
7	Kadiyakurichi	38	V.Thuraiyur
8	Allur	39	Madagudi
9	Palur	40	Keeramangalam
10	Mutharasanallur	41	Thalagudi
11	Panayapuram	42	Appadurai (including Therkuchatharam)
12	Uthamaseri	43	Puthukudi
13	Kilikkoodu	44	Sirumaruthoor
14	Kambarasampettai	45	Keelaperungavur
15	Maruthandakurichi	46	Nagar
16	Perur	47	Thirumangalam
17	Kulumani	48	Manakkal East
18	Mullikarrupoor	49	Manakkal West
19	Athavathur (West)	50	Aangarai
20	Athavathur (East)	51	Nerujalakudi
21	Kumaravayalur	52	Valadi
22	Somarasampettai	53	Esanakorai
23	Malliampathu	54	T.Valavanoor
24	Solanganallur	55	Thirumanamedu (West)
25	Nachikurichi	56	Thirumanamedu (East)
26	Thayanoor	57	Pambaramsuthi
27	Kallikudi (North)	58	Sevanthinathapuram
28	Kallikudi (South)	59	Shesa samuthiram
29	Navalur Kottapattu	60	Idaiyathumangalam
30	Paganoor	61	Koohur
31	Nagamangalam		

S.NO	VILLAGE NAME	S.NO	VILLAGE NAME
REVENUE VILLAGES		REVENUE VILLAGES	
Thiruverambur Taluk		Manachanallur Taluk	
62	Panayakurichi	84	Samayapuram
63	Keelamullagudi	85	Kalpalayam
64	Kuvalagudi	86	Rasampalayam
65	Vengur	87	Poonampalayam
66	Natarajapuram	88	Theerampalayam
67	Arasangudi	89	Thiruppanjeeli (North)
68	Kiliyur	90	Thiruppanjeeli (South)
69	Pathalapettai	91	cholanganallur
70	Kundoor	92	Kariyamanikam (West)
71	Keelakurichi	93	Kariyamanikam (East)
72	Choolamadevi	94	Killianallur (North)
73	Navalpattu	95	Killianallur (South)
74	Kumbakudi, Velayudankudi	96	Melpathu
75	Sooriyur	97	Thiruvasi
76	Kanthaloor	98	Kovathakudi
77	Elanthapatti	99	Alakiyamanavalam
78	Poolangudi	100	Mathavaperumal Koil
79	Valavanthankottai	101	Venkankudi
80	Thirunedunkulam	102	Koothur
81	Palanganankudi	103	Pitchandar Koil
82	Theneripatti		
83	Asoor		

Table 1-1 Trichy Table : The boundary of the composite LPA with the corporation, villages and the NTDA Area approved by the DTCP as mentioned in the G.O.(Ms).No.88 – 10(4) – Housing and Urban Development Dated 30.06.2021 (Annexure J)



LOCAL BODIES 1

TIRUCHIRAPPALLI MASTER PLAN - 2041

Map 1-1 Tiruchirappalli Master Plan – Local Bodies

1.5 Preparation of the Draft Master Plan 2021-2041

The Directorate of Town & Country Planning (DTCP), Government of Tamil Nadu (GoTN) had taken up the task of preparation of the GIS based Master Plan for Tiruchirappalli LPA along with other Cities in the State. The Supplementary Guidelines for “Scheme for Special Assistance to States for Capital Investment 2023-2024”- Part III (Urban Planning Reforms with 8 Reforms) (Annexure K) was received from the Ministry of Finance- Department of Expenditure- Government of India, dated 19.06.2023, with special focus on Reform 7: Strengthening natural ecosystems of urban areas through urban planning- Milestone (iii) Creation of Urban Forestry & Reform 8: Integrating essential components in Master Plans to be prepared by DTCP.

Based on the Reform 8, States needed to amend their Cities' Master plan/ development Plan through notifications and need to integrate the essential planning components of Transportation Network/ Mobility Plan, Blue and Green infrastructure, Economic Planning and Land use Plan. The DTCP, Trichy had appointed The Care School of Architecture, Tiruchirappalli as a Review committee to advice on the means to incorporate the said Reforms 7 & 8 in the Master Plan. CARE School of Architecture's Tiruchirappalli role was later changed to Consultant to make the necessary integrations in the Master Plan of Tiruchirappalli vide an Interim Order File No.246/ 2011/ TD3 as shown in the Annexure M

1.6 Methodology

The following was the methodology followed for the preparation of the Master Plan of Tiruchirappalli. The methodology comprises preparing baseline information on population characteristics and its socio-economic attributes, revising, proposing land utilization details in order to cater to the requirement of the projected future population growth, density, migration and employment.

1.6.1 Existing Land use map

The Existing Land Use Map for Trichy LPA was prepared by the DTCP using high resolution satellite images acquired from National Remote Sensing Agency (NRSC). The village maps with survey numbers (from the Survey and Land Records department) were used for preparing the cadastral framework. Differential Global Positioning System (DGPS) surveys were carried out for collecting Ground Control Points (GCPs) for georeferencing of the scanned paper maps. The survey boundaries were digitized as polygon features in the GIS database, along with the name of the village and the survey number. High resolution satellite images were acquired from the National Remote Sensing Centre & DTCP had prepared a preliminary land use map from the satellite images. Verification of land use map by ground truth verification was later carried out by DTCP. Preparation of Base map – The Digital Terrain Model (DTM of SRTM) has been used to prepare the terrain and contours. The physical base map will show the topography, rivers, streams and tanks, in the LPA area. List of information available and data sources available with Tiruchirappalli Local Planning Area has been mentioned in Table 2.

Following features have been captured from the mosaic image.

- Administrative Features
- District, CD Blocks and Village Boundaries
- Village Codes & Names
- Inhabited and Un-inhabited Villages
- Physical Features
- Roads – National Highway, State Highway, Other District Road
- Railways – Broad Gauge, Meter Gauge
- Natural Features
- Water Bodies – Rivers etc.
- Soil
- Forest
- Geology and Geomorphology

There are different sources that have been used for the identification of natural resources as listed below:

- Cadastral Maps
- Topographical sheets
- Other relevant department (like PWD, Disaster Management and Irrigation & Development)

Land Resource Inventories: Building land resource inventory entails a comprehensive collection of information and data related to land use and land cover. The enlisted information in the inventories is collated from different sources, and they are arranged in a systematic form.

The purpose of preparing land resource inventories is to formalize the method of land capability and land suitability classification for appropriate allocation of land uses in the region. The key features included in the inventories will be extracted as per the requirement of features in the land capability and land suitability classification.

No	Spatial Data	Sources	Features
1	Topo sheets 1:50000	Survey of India (mention year)	Natural features like wetlands, rivers, water bodies
2	Tiruchirappalli Local Planning Area including 5 town panchayats	Maps and road details	Administrative boundaries of Municipal Corporation and villages, major road & railway obtained from the concerned authorities.
3	LANDSAT Image (2005)	GIS	Used for geo-referencing cadastral maps
4	Cadastral Maps	Procured from Tamil Nadu Survey Department for entire villages and urban centers coming within delineated region by the local plan authority.	Village boundaries, survey boundaries with numbers. Spatial coordinates, major roads & railways
5	Google earth images	Google earth	Used for geo-referencing cadastral maps in order to update the land use and cadastral boundaries
6	Road Alignment and Section	Updating the map along with the map obtained from the highway department	Road ROW, Section, Alignment for regional connectivity and detailed Municipal roads
7	Water Supply Network	Administrative report from Tiruchirappalli corporation. And various details collected from local administrative authorities.	The demand and supply of water has been analyzed with the help of existing and available sources
8	Solid waste management	Municipal corporation and local panchayat union.	

Table 1-2 Tiruchirappalli LPA List of Information

Sr. No.	Classification / Data inputs	Category	Type	Data source
1	Geographical area	-	-	Census Atlas And GoogleMaps
2	Reporting Area for land utilization statistics (1 to 5)		-	-
	I. Reserve and protected forest	Land cover	Spatial	Department of Forest TamilNadu Government.
	II. Not available for cultivation	Land cover	Spatial	Revenue Records
	III. Other uncultivated land (excluding fallow land) (a+b+c)	Land cover	Spatial	Revenue records
	(a) Permanent Pastures and other grazing land	Sub-class	-	Revenue records
	(b) Land under Miscellaneous tree crops and groves (not included in net area sown)	Sub-class	-	Revenue records
	(c) Culturable Wasteland	Sub-class	Quantitative	Revenue records
	IV. Fallow Land (a+b)	Land cover	Spatial	Revenue records
3	Irrigated area	Land use	Spatial	Revenue records

Table 1-3 Data Classification for land resource inventories

1.6.2 Inception Report

The inception report stage involves preliminary analysis of the LPA as a whole based on available secondary data and preliminary stakeholder interactions. The Inception Report provides a contextual background, project need and scope, aims and objectives of the project, the approach and methodology to be undertaken and the project team and timeline; describes the LPA by providing a demographic profile of the LPA based largely on secondary data made available through the Census; presents the land profile of the LPA based on the Existing Land Use Map 2021, economic details at the municipal, block and taluk and district level as available; discusses road network, connectivity, physical and social infrastructure status; and a brief about other prevailing sectors linked to planning, such as housing, infrastructure, environment, etc. The stakeholders engagement

has been carried out which involves public meetings/conference during draft development, highlighting the key issues and get stakeholder inputs which are to be addressed.



Figure 1-1 Stake holder Meeting

1.6.3 Vision Formulation

Based on the innate strengths and potentials of the region and after discussions with the Line Departments and keeping in view of the future development path of Trichy, the Vision Trichy 2041 was formulated by the DTCP. Further additions to the Vision statement were suggested by CARE SOA in line with the Supplementary Reforms 7 & 8 of “Scheme for Special Assistance to States for Capital Investment 2023-2024”.

1.6.4 Data Collection

Primary data collection: A mapping exercise of various places of cultural, historical and architectural character in the Heritage town of Srirangam was undertaken.

Secondary Data Collection: Secondary data was requested and obtained from around 18 government departments with the support of Trichy DTCP, since many data sets were very old. Data from various other sources of secondary data were collected, for example, CMP, Disaster Management Plan of Trichy 2022, Vision Trichy 2022 etc.

1.6.5 Study of previous planning initiatives

It involves the review of the previous planning initiatives that has been undertaken by different authorities for the project area. It has been done to assess the constraints and shortcomings associated with the previous plans.

1.6.6 Issues, Potentials, Projected requirements & Draft Proposals

Based on the analyzed data, the various discussions with the local community, a set of issues and potentials were identified. The current requirements were cross verified with various standards like URDPFI, Service Level Benchmarks, Environmental Parameters, etc. and the proposals were prepared accordingly.

1.7 Vision Statement

The vision for Tiruchirappalli is “CHIRA – 2041”. CHIRA stands for Culture Heritage Industries River restoration and Agriculture. Chira is taken since Tiruchirappalli is named after, “Thiru” means “Mr.”, Palli means “City” and “Chira”/ “Chinna”/ “Ssila” means “rock” or “small”.

Based on the studies of the existing conditions and considering the growth opportunities and potential of the site, the following vision statement was arrived at:

“The Trichy masterplan articulates the vision for the city's growth and development driven by its immense cultural & heritage value, lucrative industrial opportunities and sustainable agriculture, thereby strengthening the economy of the city without degrading river resources”

The Vision of this Master Plan is then translated in goals and their broad objectives. The goals and objectives are given as the following:

- Protect and preserve the natural and cultural assets
 - Improve the green and sustainable scores of the city
 - Enhance the experience of cultural assets
 - Encourage a more compact and form based future growth poles of Tiruchirappalli preventing land degradation, and pressure on services with proper regulation and framework development
- Farmers Friendly
 - Encourage value-add innovation in the primary sector
 - Improve the infrastructure network services of Tiruchirappalli
 - To protect water systems in the region

- Affordable Housing and Educational city

Provide for a variety of housing options for different income groups

Maximize the potential of Educational Institutes

Increase the Quality of Life for every resident

- Strengthen tourism and industries as a central economic focus

Improve regional and city mobility

Strengthen the non-motorized roads in heritage areas of Tiruchirappalli

02

**PROFILE OF
TIRUCHIRAPPALLI**

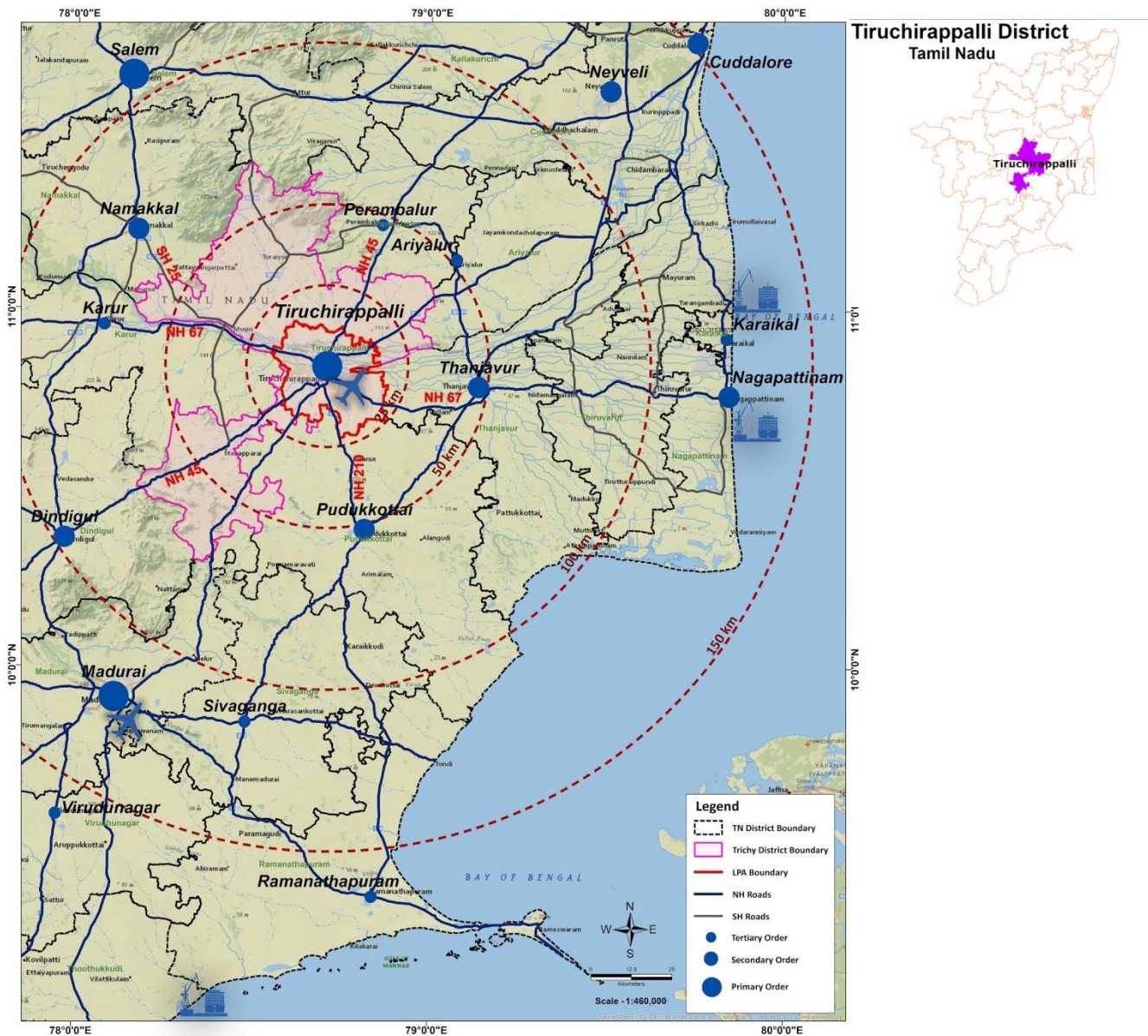
2. PROFILE OF TIRUCHIRAPPALLI

2.1 Location & Regional Setting

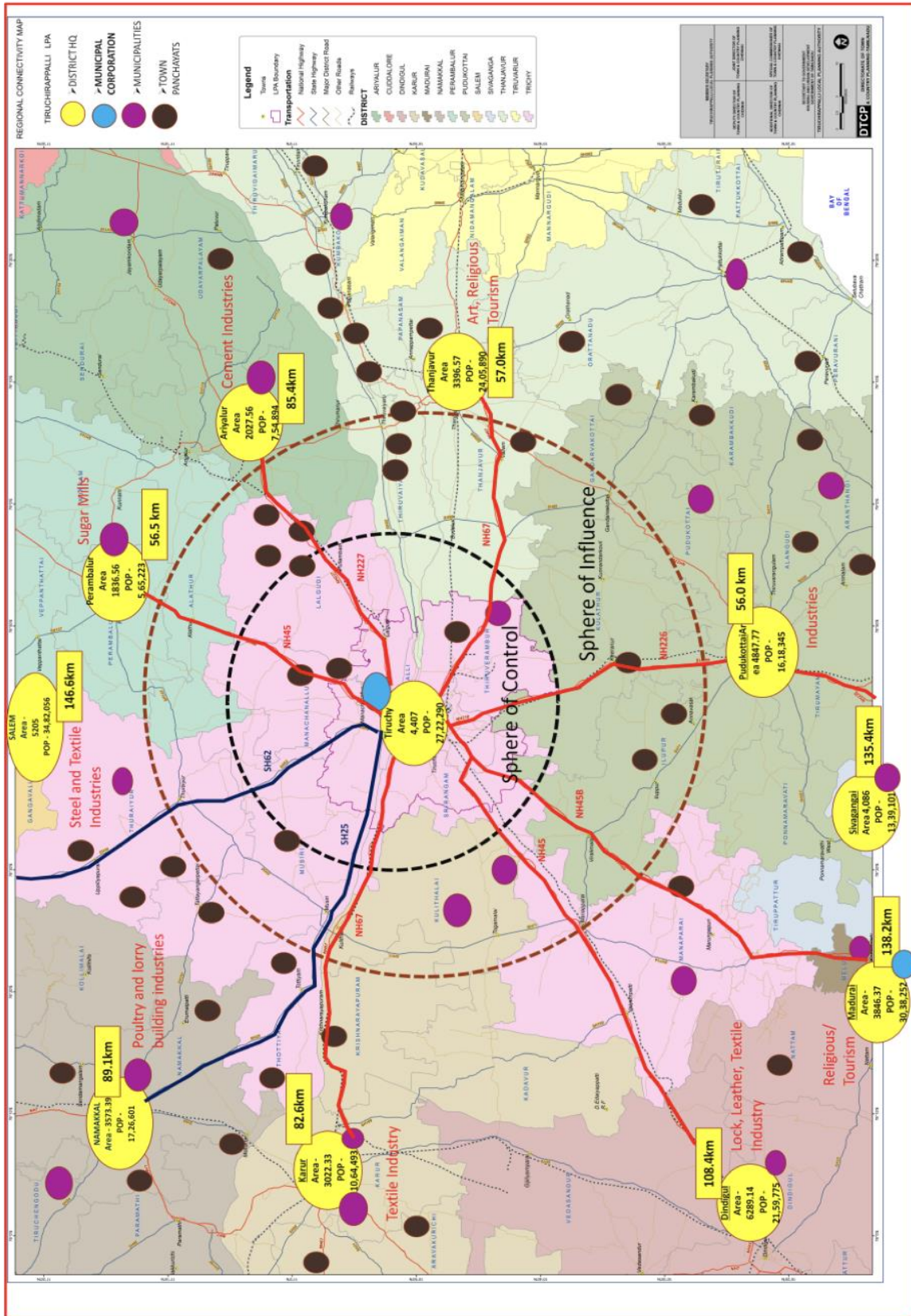
Tiruchirappalli City is the 4th largest City of Tamil Nadu State and the District Headquarters of Tiruchirappalli District comprising eleven Taluks and 14 Community Development Blocks. Trichy, Tiruchy, Trichinopoly are a few other names by which this City and district are known. The district has an area of 4,404 square kilometers and a population of 2,722,290 with 1,013 females for every 1,000 males as per census 2011. Geographically located between Latitude 10°00' & 11° 30' North and Longitude 77°45' & 78° 50' East, Trichy LPA is approximately at the geographical center of the district and the state and its strategic location makes it a major intra state transportation node. Trichy is located at an altitude of 78 m above sea level. It is bounded in the North by Salem district, in the Northwest by Namakkal district, in the Northeast by Perambalur district and Ariyalur district, in the East by Thanjavur District, in the Southeast by Pudukkottai district, in the South by Madurai district and Sivagangai district, in the Southwest by Dindigul district and, in the West by Karur district as shown in Fig:2.1. It is located within 150 km from the primary order Cities Madurai & Salem. GIS Mapping of Trichy LPA, based on ward/ block maps authenticated by the DTCP, GoTN estimates the area of the Corporation to be 166.58 sq.km in 2021.

Trichy LPA, which includes Trichy Corporation, 2 Municipalities, 4 Town Panchayats and 103 revenue villages falling under 4 different Taluks Srirangam, Thiruverumbur, Lalgudi and Manachanallur, has a population of 14.3 lakhs as per Census 2011 and covers an estimated area of 804.55 sq.km based on GIS mapping and cross verified with the Survey and Land Revenue Records. There are 6 census towns among the 103 villages forming the LPA. The Municipalities, Town Panchayats, and revenue villages including the census towns are referred to as the 'Rest of LPA' in this document. Trichy LPA occupies just 18.3% of the District by area but houses 53%

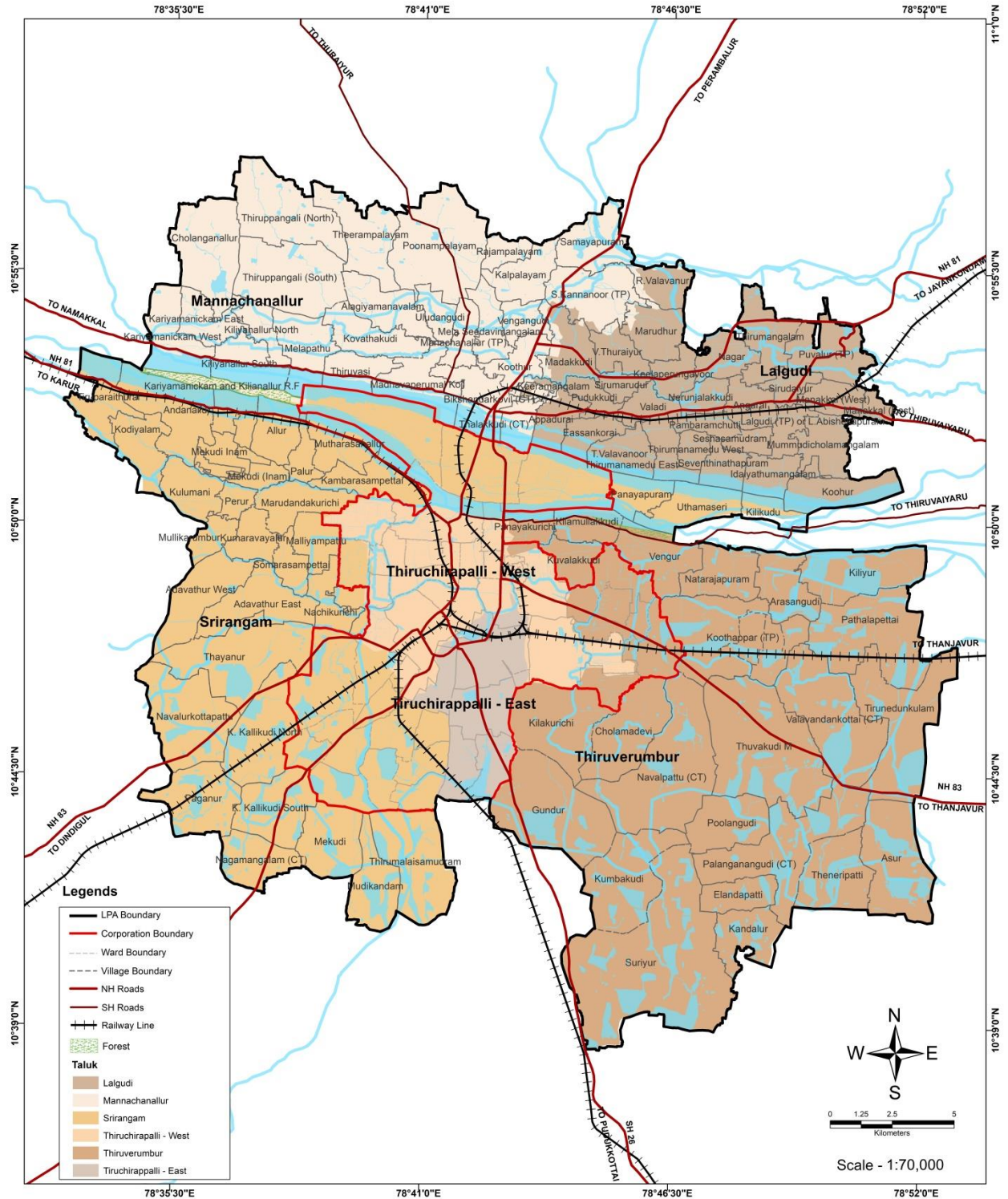
of the district's total population. The administrative boundary of the LPA showing the Tiruchirappalli Corporation, Municipalities, Town Panchayats, Census Towns and the remaining revenue villages and the 49 survey wards of Trichy Corporation is illustrated in Map 2.3.



Map 2-1 Location and Regional setting

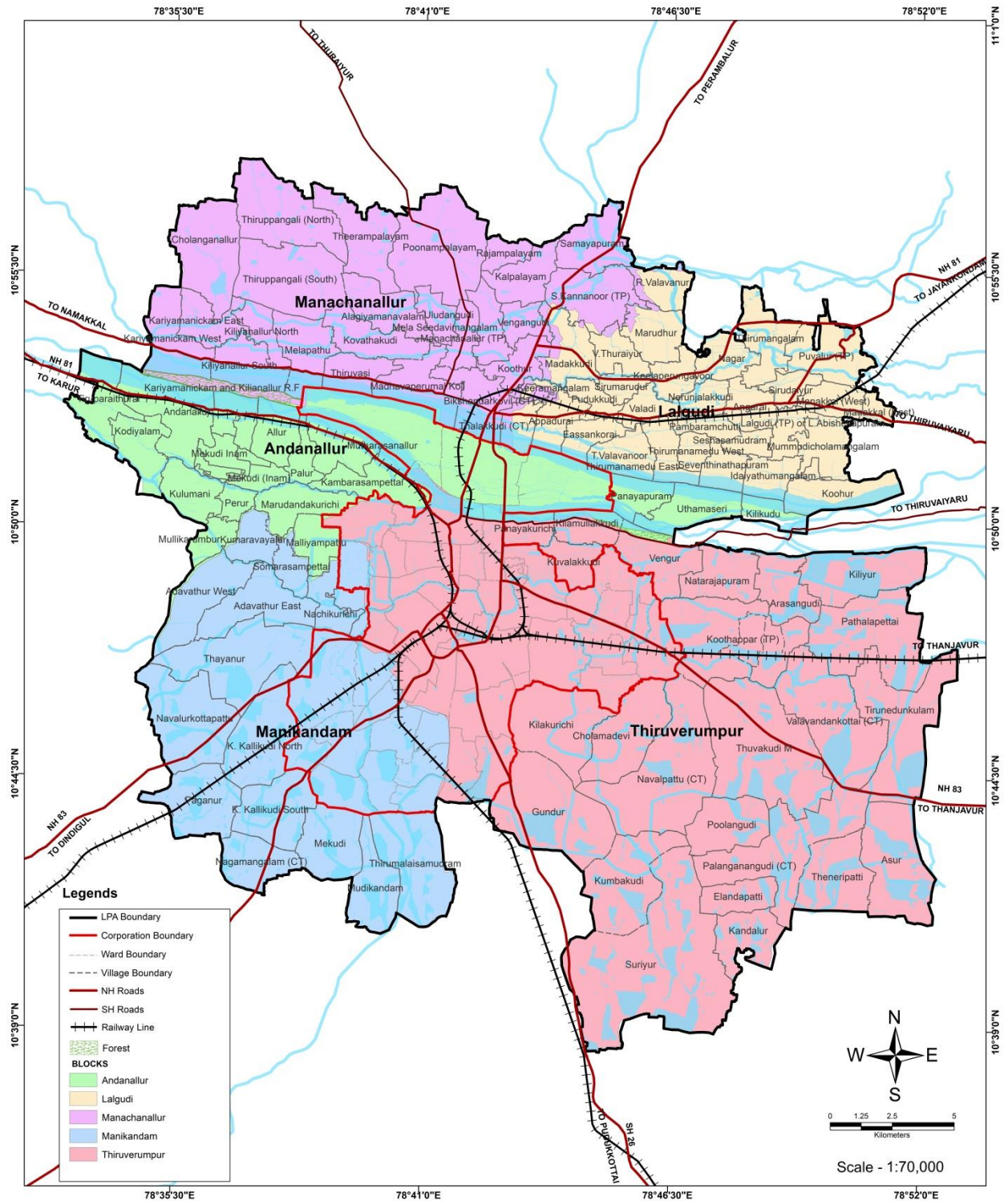


Map 2-2 Sphere of control & Sphere of influence of Tiruchirappalli LP



ADMINISTRATIVE BOUNDARY - TALUKS
TIRUCHIRAPPALLI MASTER PLAN - 2041

Map 2-4 Administrative Boundary - Taluks



ADMINISTRATIVE BOUNDARY - BLOCKS
TIRUCHIRAPPALLI MASTER PLAN - 2041

Map 2-5 Administrative Boundary - Blocks

2.2 Transport Network and Connectivity

Trichy Corporation is situated at a distance of 140 km from Salem in the North, 56 km from Perambalur in the Northeast and 75 km from Ariyalur in the Northeast, 57 km from Thanjavur in the East, 56 km from Pudukottai in the Southeast, 131 km from Madurai and 136 km from Sivagangai district in the South, 105 km from Dindigul in the Southwest, 83km from Karur in the West and 88 km from Namakkal in the Northwest. River Kaveri runs across the LPA from West to East for approximately 34 km.

2.2.1 Road Connectivity

The LPA is situated at about 330 km South-west of Chennai and 131 km North of Madurai City along Madurai–Chennai (NH-38). The major road networks in this region are given in the Table 2.1

Sl.No	Road	Connectivity
1	SH 62	North West-Towards Thuraiyur
2	NH 81	West- Towards Karur
3	NH 83	South West- Towards Dindigul
4	SH 26/ NH 336	South- Towards Pudukottai
5	NH 83	East- Towards Tanjore
6	NH 81	East- Towards Jayamkondan
7	Samayapuram toll NH-45/NH-38	North West- Towards Chennai
8	NH 38	South West- Towards Madurai

Table 2-1 Major Road Network

The semi-ring road project proposed by the NHAI in 2006 linking the 5 National Highways passing through the City to decongest it is in the final leg of implementation after a few years of impasse with the work having begun in 2019 to link the Trichy- Karur NH at Jeeyapuram and Trichy- Madurai Highway at Panchappur.

2.2.2 Rail Connectivity

The City Railway Junction is located in the heart of the City. Tiruchirappalli junction is a major junction on the rail route connecting North and South of India for the trains passing towards Southeast, West, and North connecting major cities in Tamil Nadu and other states. There are frequent trains connecting the Headquarters Chennai and other major cities in Tamil Nadu passing through Trichy. Passenger trains also carry a significant number of passengers from nearby towns. There are 14 stations within Tiruchirappalli Local Planning Area.

Five rail lines branch separately from Trichy Junction:

- Towards north for Viluppuram Junction via Virudhachalam Junction
- Towards east for Viluppuram Junction via Thanjavur Junction
- Towards south-east for Karaikkudi Junction
- Towards south for Trivandrum Central via Dindigul Junction
- Towards west for Coimbatore Junction via Karur Junction

2.2.3 Air Connectivity

Tiruchirappalli International Airport (TRZ) spread over an area of 702.02 acres (284.10 ha), is located on National Highway 336, about 5 km (3.1 mi) South of the city centre. The airport handled by Airports Authority of India is served by two Indian and four foreign carriers providing direct connectivity to four domestic destinations, Bangalore, Chennai, Hyderabad, Vijayawada and ten international destinations, Kuala Lumpur, Singapore, Ho Chi Minh City, Colombo, Muscat,

Sharjah, Dubai, Abu Dhabi, Doha & Kuwait. The airport is ISO 9001:2008 quality certified and was declared as an international airport in October 2012.

2.2.4 Sea Port

The nearest Port to Trichy is located at Karaikal an all-weather deep water port developed in an area of 611 acres and commissioned in April 2009. Since commencement of operations, the port has handled diverse cargo such as Coal, Iron-Ore, Limestone, Clinker, Sugar, Sand, Cement, Fertilizers, Project Cargo, Agro Commodities, Liquid Cargo and Containers. Karaikal Port caters to the northern hinterland of Tamil Nadu with multimodal connectivity. It is the only port located centrally between Chennai and Tuticorin at a distance of 300 km on either side. The port is capable of handling Dry Bulk, General Cargo (Break Bulk) and Liquid Cargo with overall cargo handling capacity of 21.5 MTPA.

The nearest international seaport, the V.O.Chidambaranar (VOC) port is located at Thoothukudi. It is one of the 13 major ports in India and is the third largest container terminal in India with a cargo handling capacity of 38.04 MTPA (2022-2023). The port is strategically located at the south-eastern tip of India. It is located about 280 km from Trichy, providing access to the Indian Ocean shipping route. They have two, large container handling terminals with state-of-the-art technology. It is an artificial deep harbour. There is a huge potential for goods transport from Trichy to the southern Thoothukudi port.

2.2.5 Freight movement In and Around Trichy LPA

Trichy being a heavy industry capital and one of the nodes of the proposed defence corridor of India and with other very important industrial cities like Coimbatore, Erode, Karur, Tiruppur all situated to the West, it is envisaged that Trichy will see an increase in freight movement from West to its East towards Karaikal Port. The cargo handling profile of the port signifies that the agricultural base and the industrial base of the central region of Tamil Nadu is contributing to the imports and exports and with increase in its volume over time, it will be

imperative to have the necessary infrastructure for cargo and logistics in tandem with appropriate road network in place for seamless connectivity in and out of the Trichy LPA.

2.3 History of the Region

Tiruchirappalli is believed to be of great antiquity and has been ruled by the Early Cholas, Early Pandyas, Pallavas, Medieval Cholas, Later Cholas, Later Pandyas, Delhi Sultanate, Malabar Sultanate, Vijayanagar Empire, Nayak Dynasty, the Carnatic state and the British at different times. The archaeologically important town of Uraiyur which served as the capital of the Early Cholas is a suburb of Tiruchirappalli. The timeline of the development of the Region is shown in the image below.

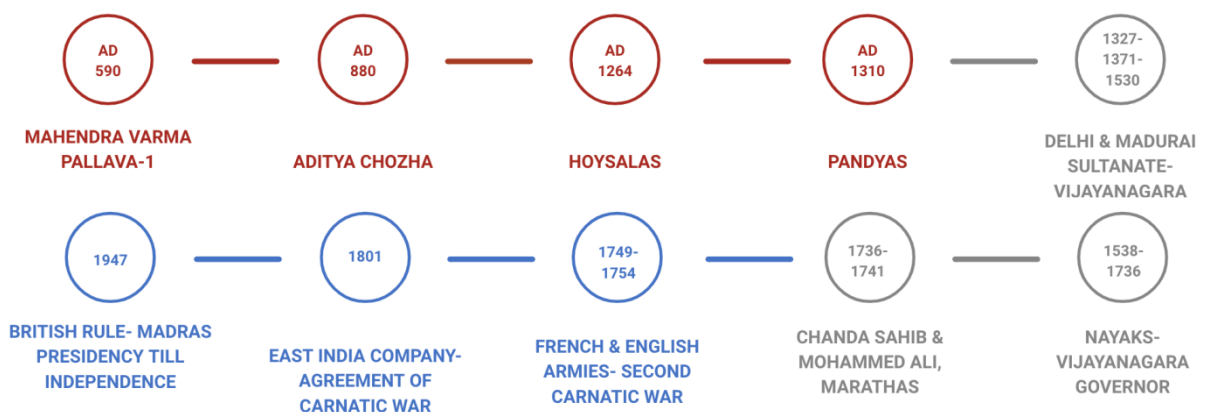


Figure 2-1 Time Line

The influence of each rule has left its imprint on the cultural fabric of Trichy and its surroundings making it a City of cosmopolitan nature.

2.3.1 History of Tiruchirappalli Region

Tiruchirappalli is one of the oldest inhabited cities in Tamil Nadu. Situated on the banks of River Cauvery, Tiruchirappalli was the citadel of the Early Cholas. It is mentioned by Ptolemy in the 2nd century BC. Uraiyur, which served as the capital of the Early Cholas from the 3rd century BC to the 3rd century AD is a suburb of present-day Tiruchirappalli. The oldest human-built dam, Kallanai, was built by Karikala Cholan across the Kaveri River about 10 miles (16 km) from Uraiyur. Uraiyur

was known as 'Kozhiyur' during the Sangam period during which it became a great business center. The excavations conducted here reveal the antiquity and cultural pride of this town. Excavations reveal the trade relationship between Woraiyur and Rome.



Figure 2-2 (100AD) Kallanai Dam built by King Karikalan.

The medieval history of Tiruchirappalli begins with the reign of the Pallava king Mahendravarman-I who ruled over South India in the 6th century AD. Mahendravarman laid the foundation of the Rockfort which is regarded as the cultural symbol of the city and is one of the oldest surviving monuments in Tamil Nadu. In the second half of the 9th century, Tiruchirappalli was reconquered by the Medieval Chola king Vijayalaya Chola who re-established Chola suzerainty over the region. Tiruchirappalli served as a regional stronghold and provincial capital of the Medieval Cholas under whom it reached the zenith of its glory. When the Chola Empire began to decline, Tiruchirappalli was conquered by the Pandyas who ruled from 1216 to 1311




Figure 2-3 Rockfort Temple



Figure 2-4 Srirangam Temple

Srirangam was taken by Jatavarman Sundara Pandyan I in 1260 though there are Hoysala inscriptions in Tiruchirappalli district until the year 1296. In 1264 CE, Jatavarman Sundara Pandyan I fought and defeated the Hoysala King Vira Someshwara as attested by his inscription at the Sri Ranganatha Swamy Temple in Srirangam. There are also Pandya inscriptions from the reign of Maravarman Kulasekharal, Jatavarman Sundara Pandya II and Maravarman Kulasekhara II.

Malik Kafur defeated Vira Pandya at Kannanur and the victorious armies of the Sultanate are believed to have plundered and ravaged the kingdom and the temple of Srirangam was ransacked. The Delhi Sultanate managed to establish complete sovereignty over the Pandyan kingdom by 1327. The idol of Ranganathaswamy was moved to safety via Madurai, and through the Western Ghats to Travancore and finally moved to Tirupathi. The province of Ma'bar was created and ruled by viceroys appointed by Delhi. In 1335, the then viceroy, Jalaluddin Ahsan Khan declared his independence and founded the Madurai Sultanate. The early sultans had to deal with frequent incursions by Hoysala rulers. The attacks ended with the death of the Hoysala king Veera Ballala III at Tiruchirappalli in 1343.

The Muslim rule was later put to an end by the Vijayanagar prince Kampanna Udaiyar in 1371. Following the reconquest, the dilapidated Ranganathaswamy temple at Srirangam was restored to its former glory. The Vijayanagar Empire ruled the region from 1378 till the 1530s. Its rule was characterized by the revival of Hinduism and reconstruction of temples and monuments destroyed by the Muslim rulers. The province of Madurai was created and ruled by a viceroy or Nayak appointed by the Vijayanagar kings. When the Vijayanagar Empire began to decline in the early 1500s, the Nayaks began to assert their independence. The first independent Madura Nayak king was Viswanatha Nayak who ruled from 1538 to 1563. The Tiruchi range comprised five major paalayams: Udayarpalayam, Ariyalur, Marungapuri, Thuraiyur and Cuddalore. They constructed new mandapams at several temples, including the Srirangam Sri Ranganathaswamy Temple, and the Rock Fort. In 1616, Muttu Virappa Nayak moved the capital from Madurai to

Tiruchirappalli. In the 1623 civil war in the Vijayanagar Empire, Muttu Virappa Nayak supported Jagga Raya, a claimant to the throne against Yachama a rival claimant. In the battle fought at Toppur near Tiruchi, Jagga Raya was defeated and killed while Muttu Virappa Nayak was captured. In Muttu Virappa's absence, his son Thirumalai Nayak was crowned king. Thirumalai Nayak moved the seat of government back to Madurai in 1634. In 1665, his son Chokkanatha Nayak moved the capital once again to Tiruchirappalli. Chokkanatha Nayak partially dismantled the Thirumalai Nayak Mahal in Madurai in order to construct a new palace, now known as Rani Mangammal Mahal in Tiruchirappalli.




Figure 2-5 'Mosque of Nuthur, Trichinopoly' from Illustrated London News (c1875)

(Source : Antique wood engraved print)




Figure 2-6 Rani Mangammal Palace is now the Tiruchirappalli Government Museum

Chokkanatha died in 1685 and was succeeded by his wife Rani Mangammal, who is considered to be the greatest of the Nayak rulers. Mangammal was succeeded by her grandson Vijaya Ranga Chokkanatha during whose reign the kingdom went into irreversible decline. Vijaya Ranga died in 1731 and was succeeded by his wife Meenakshi, the last of the Nayak rulers. The Carnatic general Chanda Sahib invaded Tiruchi for the first time in 1734 when Meenakshi was the Nayak ruler. In 1736, Chanda Sahib returned to Tiruchi and in violation of the 1734 treaty, proceeded to make himself master of the kingdom & was given the title "Nawab of Tiruchirappalli" and ruled the state from 1736 till 1741, when he was defeated and captured by the Marathas and taken prisoner who later escaped in 1749. The Maratha general Murari Rao ruled Tiruchirappalli from 1741 to 1743, when the Nizam of Hyderabad invaded Tiruchirappalli and bribed Murari Rao to hand over the city. In 1749, Anwaruddin Mohammed Khan, the Nawab of Carnatic died, and Chanda Sahib took over the government after driving out the principal claimant Muhammed Ali Khan Wallajah from Arcot. Muhammed Ali Khan Wallajah sought refuge in the fortress of Tiruchirappalli which Chanda Sahib besieged with the help of the French East India Company provoking the British East India Company to come to the rescue of the exiled Nawab. The British allied with the Marathas and sent three armies, which after some initial setbacks, successfully forced Chanda Sahib and the French to come to terms with them. This long standing conflict is considered the Carnatic War 2. Chanda Sahib surrendered to the Marathas but was treacherously beheaded. Muhammed Ali Khan Wallajah was enthroned with British assistance and he agreed to pay a regular tribute to them.

Suspecting the Carnatic ruler, Umdat Ul-Umra of having given clandestine support to Tipu Sultan during the Anglo-Mysore Wars, the British East India Company took over the kingdom in 1801 and reduced the Nawab to the status of a titular ruler. The district of Trichinopoly was created and Tiruchi city was made its capital. A cantonment of the Madras Regiment was set up in Tiruchirappalli.

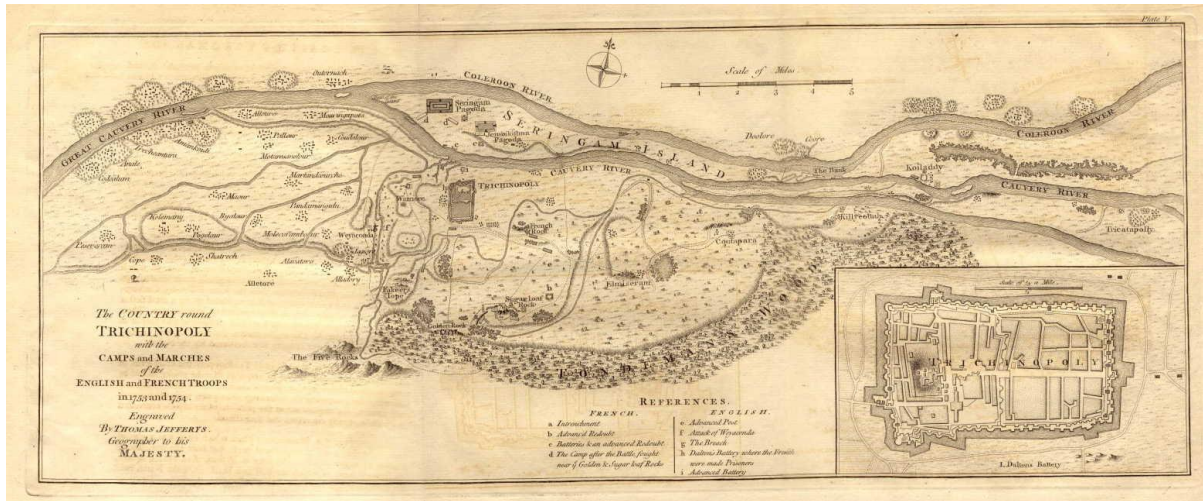
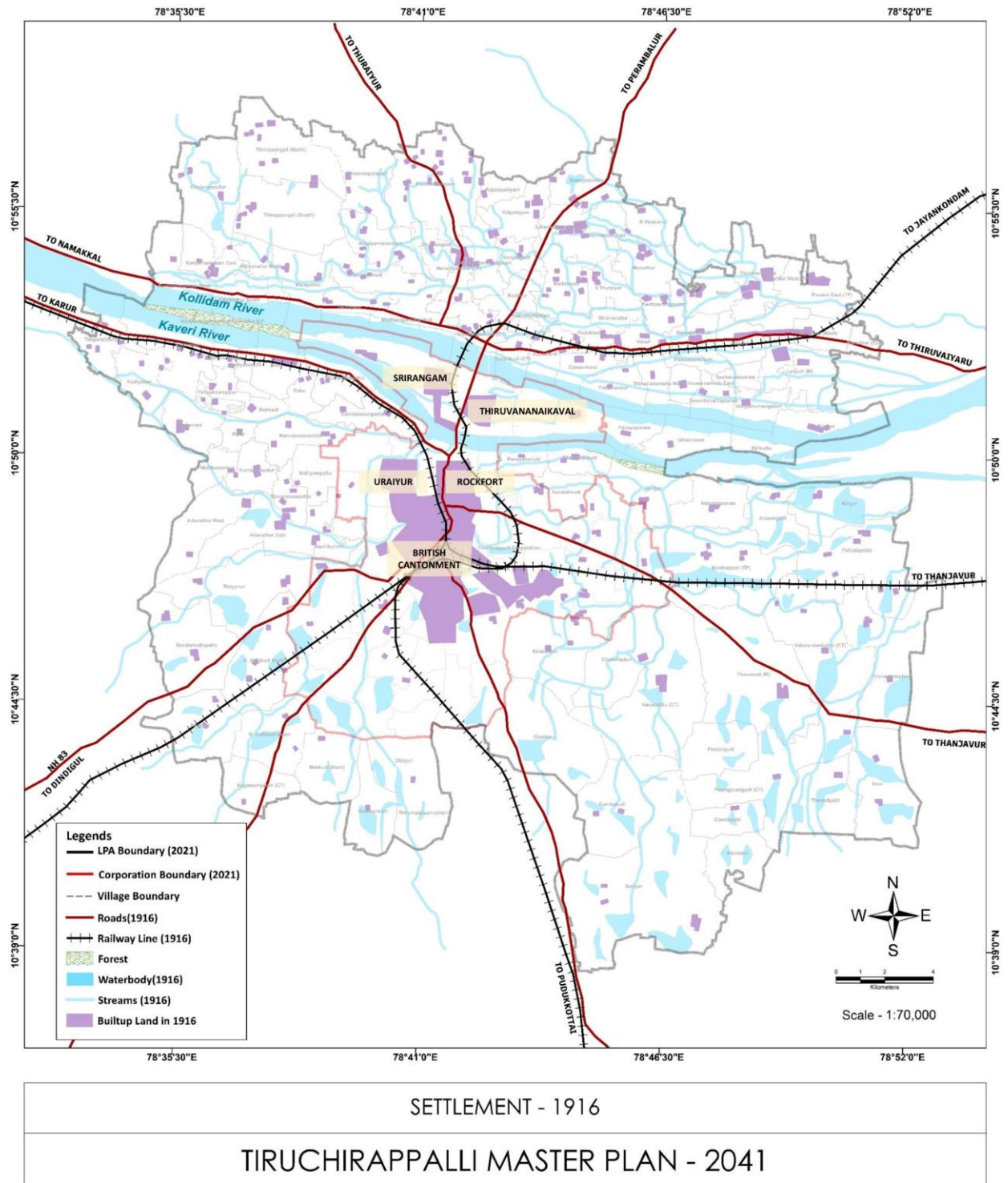
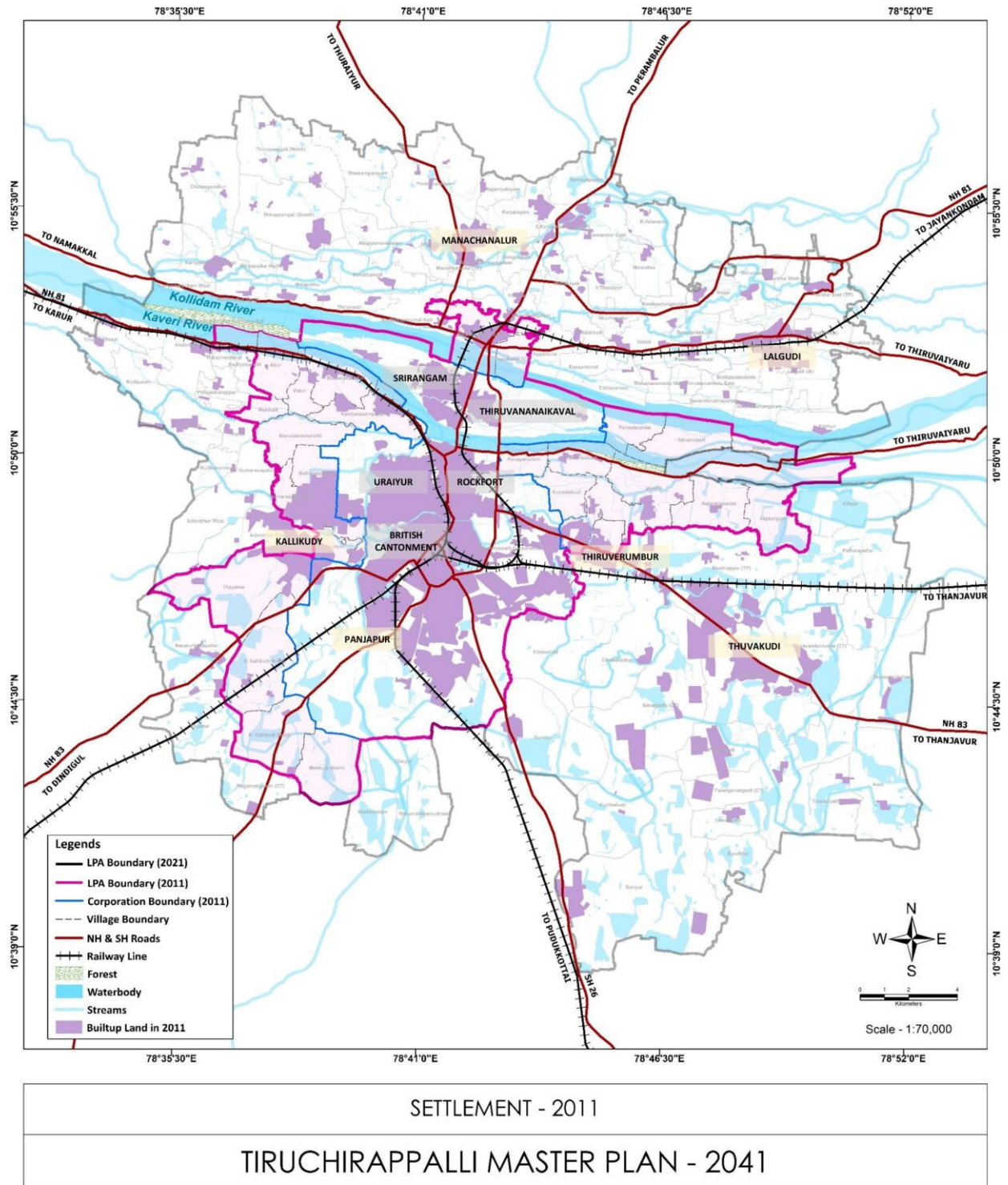


Figure 2-7 Map of the encampments of the French and British army near Trichinopoly, 1753-4. Second Carnatic War (1749-54).

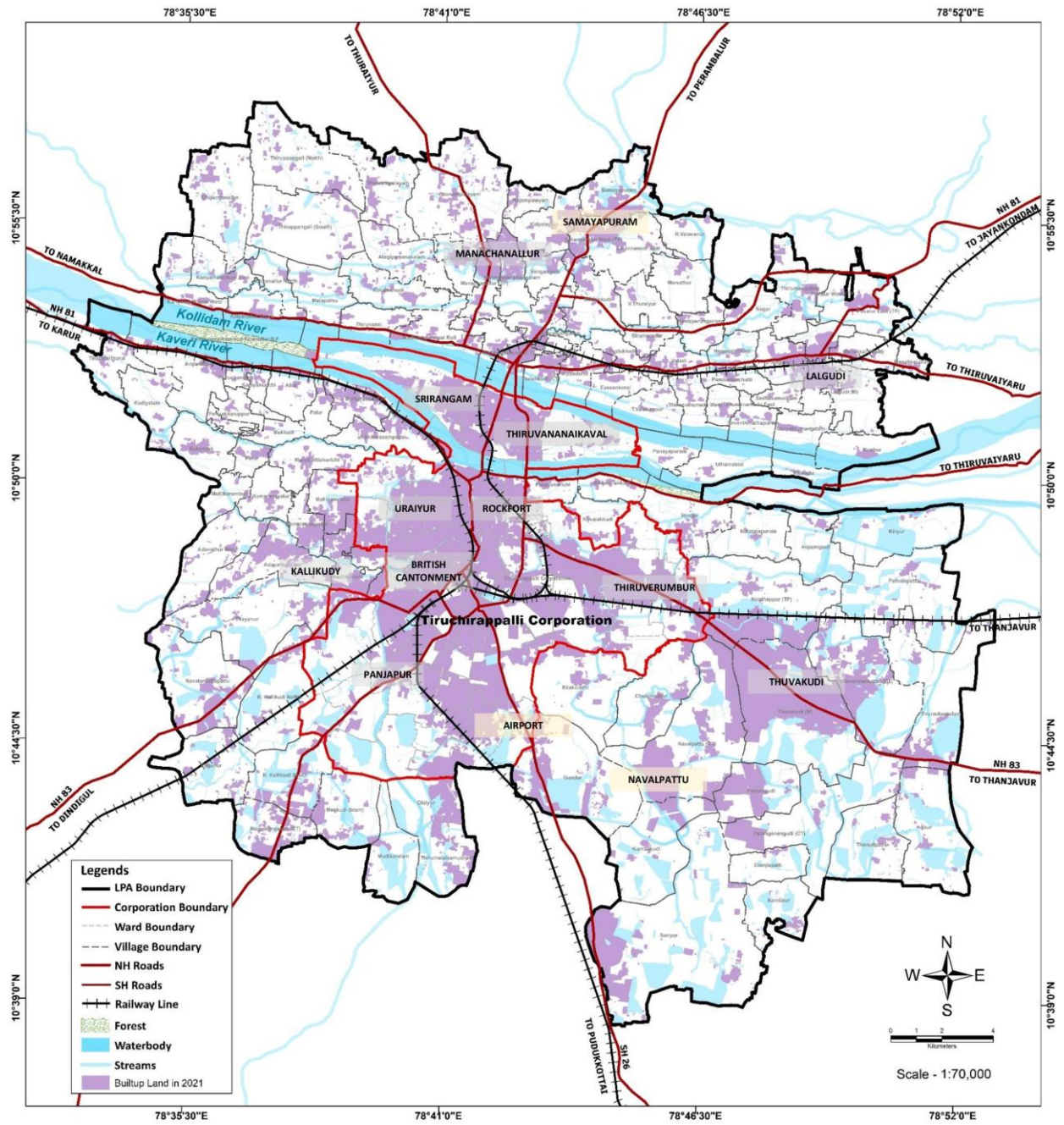
During the Company Raj and later the British Raj, Tiruchirappalli emerged as one of the most important cities in India. The first Indian census conducted in 1871 returned a population of 76,530 for Tiruchirappalli making it the second largest city in the Madras Presidency, next only to the capital city of Madras. During the 19th century, Tiruchirappalli was famous throughout the British Empire for its unique variety of cheroot, known as the Trichinopoly cigar. The Great Southern Railway Company was established in 1853 with its headquarters at Tiruchirappalli. In 1859, the company constructed its first railway line connecting Tiruchirappalli and Nagapattinam. The company was merged with the Carnatic Railway Company in 1874 to form the South Indian Railway Company. The South Indian Railway Company moved one of its principal workshops from Nagapattinam to Tiruchirappalli, establishing the Golden Rock Railway Workshop in 1928.



Map 2-6 Settlement Map - 1916



Map 2-7 Settlement Map - 2011



SETTLEMENT - 2021

TIRUCHIRAPPALLI MASTER PLAN - 2041

Map 2-8 Settlement Map – 2021

Tiruchirappalli played an important part in the Indian Independence Movement. Many of its leaders such as V. V. S. Aiyar, P. Rathinavelu Thevar and T. S. S. Rajan hailed from Tiruchi. Tiruchi played an active role in the 1928 South Indian Railway Strike which lasted over three months. There were also strikes and non-violent protests during the Quit India Movement.

Post independence, the City though was growing in population, fell behind other Cities like Salem & Coimbatore in terms of economic growth. The city underwent extensive economic development in the 1960s with the commissioning of Bharat Heavy Electricals Limited. In the late 1970s, the then Chief Minister of Tamil Nadu, M. G. Ramachandran planned to move the administrative headquarters of the state to Trichy but the move was later shelved by successive governments.

The history of the region can be referred to in detail from the works of F. R. Hemingway (1907) "Madras District Gazetteers: Trichinopoly" and Aiyangar, S. Krishnaswami (1921) "South India and her Muhammadan invaders", Oxford University Press.

2.3.2 History of Tiruchirappalli LPA

The municipality of Trichinopoly was created in 1866 as per the Town Improvements Act of 1865 followed by the municipality of Srirangam in 1871 and Golden Rock in 1972. The three municipalities were merged in 1994 to form the Tiruchirappalli municipal corporation with 60 census wards according to census 2011. In 2011 6 more villages were added to the corporation namely Tiruverumbur, Ellakudi, Agaram, Alattur, Pappankurichi and Keelakalkanarkottai to form the present day corporation with 65 Census wards and an area of 166.58 sq.km. The Corporation Ward Map used for preparing the Master Plan 2041 is shown in Map 2.9. which shows the Census wards present in the Census 2011. As of 2023, the Trichy Corporation is divided into 5 zones namely Srirangam, Ariyamangalam, Thiruverumbur, Goldenrock and Abhishekapuram and the wards which fall in each zone is shown. The ward correlation for the Old and New Wards is shown in the Table 2.2. The other Urban administrative bodies forming the Trichy LPA and their

details are provided in the following section.

Thuvakudi municipality was elevated from selected major Panchayat to 3rd grade Municipality from 10.7.2004 in accordance with the G.O M.S.No.277 MAWS dt: 5.7.2004 for up gradation . Now it is functioning as a 2nd grade Municipality from 9.8.2010 onwards. This municipality is functioning in two divisions as Thuvakudi and Thuvakudi Malai. Lalgudi Town located in Tiruchirappalli District functioning as Selection Grade Town Panchayat was upgraded to Second Grade Municipality as per G.O.No.117 Municipal Administration and Water Supply Department dated 17/12/2021. Sirudaiyur, Abishekapuram Lalgudi and Mummudi Cholamangalam are part of Lalgudi Municipality.

Koothappar is a First Grade Town Panchayat which is located in Trichirappalli Taluk, Tiruchirappalli District and Tamil Nadu. Koothappar town Panchayat is located on Trichy-Tanjore Main Road at a distance of 3 Km to the North. The Town Panchayat was upgraded as First Grade Town Panchayat in the year of 1984. Krishnasamudram including Semmankulam villages are part of Koothappar Town Panchayat. Eight wards are separated by BHEL Institution.

Mannachanallur Town Panchayat was established as Panchayat vide G.O.No.419, Dated : 15.02.1889 of Chennai Sthal Sthabanam and Municipal Administration, after that it was upgraded as Town Panchayat vide G.O.No.1258, Dated : 07.06.1944. Now, it is functioning as Selection Grade Town Panchayat vide upgrading vide Ni.Mu.No.167716/1979, Dated : 21.10.1970 of Chennai Municipal Administration and Panchayat Dept. The Town Panchayat is a Union of 3 villages Ulunthangudi, Manachanallur & Melaseedevimangalam. Puvalur Town Panchayat is a Union of Puvalur East & West villages and is located to the North East of Lalgudi Municipality.

S.Kannanur Town Panchayat is located in the Mannachanallur Taluk. The Extent of the Town is 4.5 Sq.Km. It consists of 9 hamlets and two Revenue villages S.Kannanur West & S.Kannanur East. It is a glorious Pillgrim centre with Samayapuram Arulmigu Mariamman Kovil, Ananthavalli Bojeeswarar Temple and Arulmigu Ujjaini Om

Kaliyamman temple located in this Town Panchayat. It is one of the important Pilgrim Centres in the State.



Figure 2-8 Samayapuram in Kannur TP



Figure 2-9 BHEL in Koothappar TP

The river Cauvery flows in the middle of the city segregating Srirangam town as an island sandwiched between River Cauvery and Coleroon. Owing to the religious importance of Srirangam this part of the town recently experiences massive vertical development. Beyond Kollidam on the Northern side, Bikshandarkovil is developing as an urban node with hectic residential and commercial developments up to Samayapuram and beyond. On the eastern side of the City along Thanjavur Road, Bharat Heavy Electricals Limited is located and the developments from Bharat Heavy Electricals Limited area merge with the developments emanating from Tiruchirappalli Corporation. On the southern side, traverses Pudukottai road where Airport, Navalpattu, I.T Park area are located apart from the Housing colony developed under Tamil Nadu Urban Development Project. All these developments created land scarcity in this area and resulted in gloom in the land market. Taking advantage of this trend, a lot of unauthorized developments have sprung up in the area. On the western side Vayalur road became a crucial plank and experienced a lot of residential development mostly unauthorized up to Vayalur. Navalpattu New Town Development Area where major industrial and institutional developments such as Bharat Heavy Electricals Limited, Ordnance factory, HAPP, National Institute of Technology, SIDCO Industrial Estate etc., came up triggered a spurt of urban Development in and around this

area. Considering the ongoing Developments in and around Tiruchirappalli Corporation, it is essential to revisit the delineation of the planning area and to establish an effective mechanism with specific powers to enforce, regulate and develop the city as envisaged in the development plans. In order to have comprehensive planning, it is necessary to delineate the development area afresh.

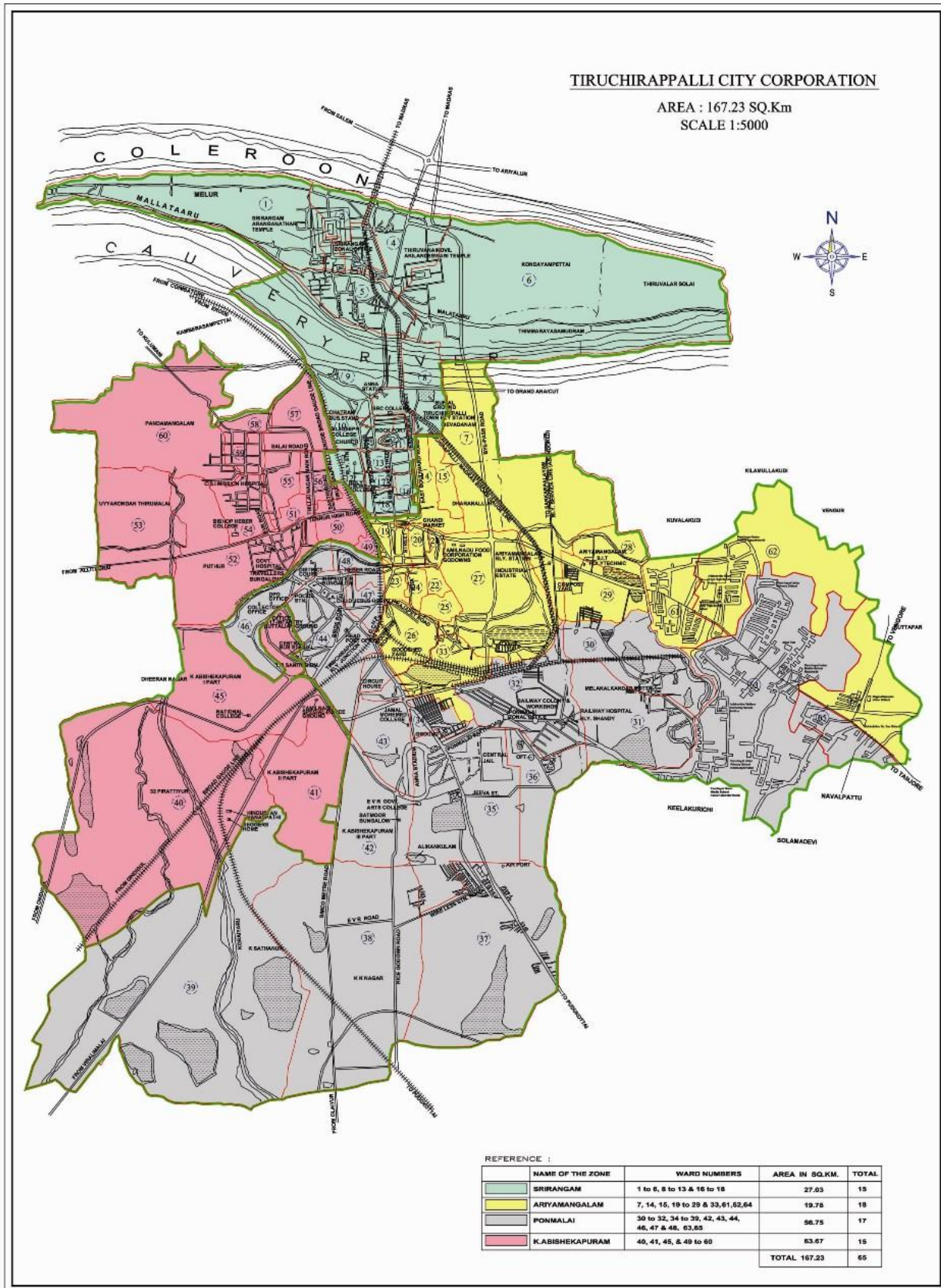
Tiruchirappalli City Corporation New & Old Wards Details- 2022													
ZONE-I- SRIRANGAM													
New Ward	1	2	3	4	5	6	7	12	13	14	15	19	21
Old Ward	1	2	3	4	5	6	6A	9	10	11	8	17	12
ZONE-II- ARIYAMANGALAM													
New Ward	17	18	20	30	31	32	33	34	47	48	49	50	59
Old Ward	15	14	18	19	20	22	24	25	34	33	26	23	43
ZONE-III- THIRUVERUMBUR													
New Ward	16	35	36	37	38	39	40	41	42	43	44	45	46
Old Ward	7	27	29	28	62	63A	64	65	63	61	30	31	36
ZONE-IV- GOLDENROCK													
New Ward	51	52	53	54	56	57	58	60	61	62	63	64	65
Old Ward	48	47	44	46	40A	40	41	42	35	39	38	38A	37
ZONE-V- K-ABHISHEKAPURAM													
New Ward	8	9	10	11	22	23	24	25	26	27	28	29	55
Old Ward	60	59	58	57	56	55	54	53	52	51	50	49	45

Table 2-2 New & Old ward Correlation of corporation census wards

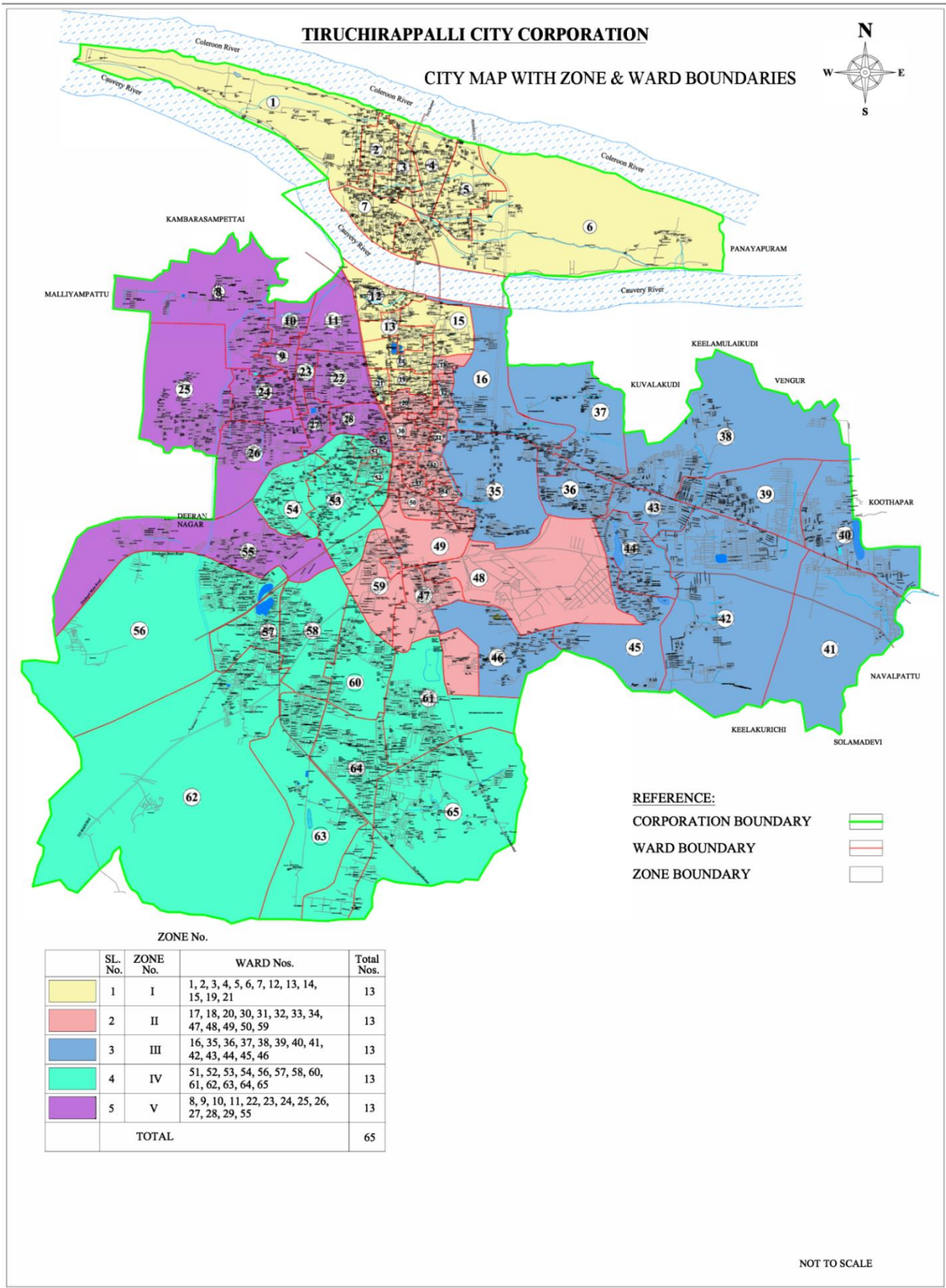
The table below shows the added administration boundaries to the LPA and the delineation of the LPA 2041

2021	2041
Tiruchirappalli Review approved MP 2011 - 281.14 sq.km <ul style="list-style-type: none"> • 1 Corporation • 27 villages 	2041 LPA – 804.55 sq.km <ul style="list-style-type: none"> • 1 Corporation • 2 Municipality • 4 Town Panchayat • 103 villages
Navalpattu NTDA - 208.14 sq.km <ul style="list-style-type: none"> • 3 Town Panchayats (Thuvakudi, Thiruverumbur and Koothappar) • 15 villages 	
Additional 4 town panchayats and 61 villages for 2041 – 315.27 sq.km	

Table 2-3 Administrative boundaries of LPA



Map 2-9 Tiruchirappalli City Map with Zone & Ward boundaries



Map 2-10 Tiruchirappalli City Map with Zone & Ward boundaries

03

DEMOGRAPHY

3. DEMOGRAPHY

3.1 Population Distribution

Tiruchirappalli Local Planning Area has a total population of 14.33 lakhs as per 2011 census. Tiruchirappalli Urban area, which includes Corporation of Tiruchirappalli, Thuvakudi and Lalgudi Municipalities and 4 Town Panchayats contributes 73.56% of the total population in Tiruchirappalli Local Planning Area.

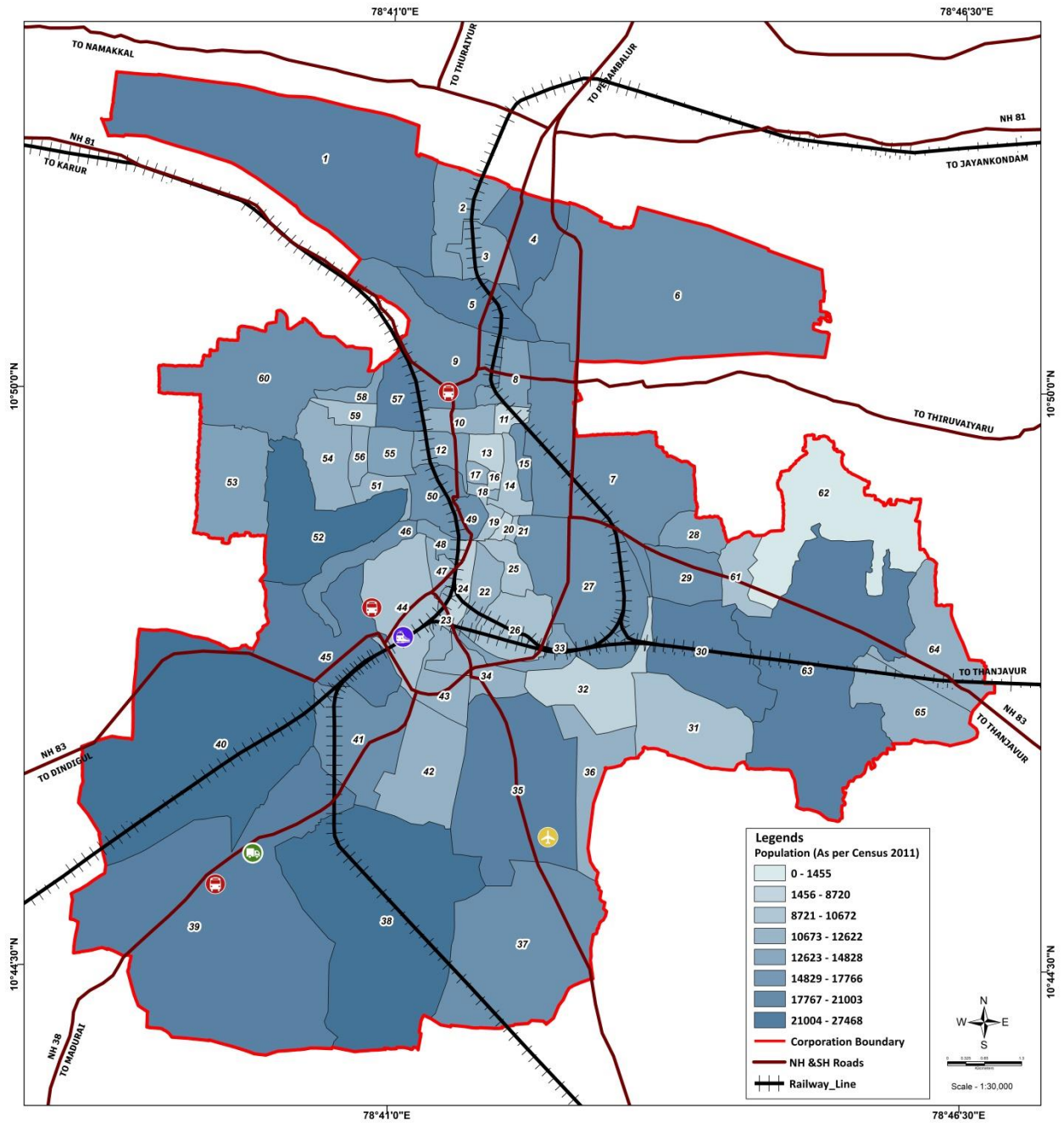
The population of Tiruchirappalli Local Planning area in 2001 was 12.38 lakhs, which has grown to 14.33 lakhs in 2011 at a decadal growth rate of 16.28%, with an area of 804.55 sq.km. The population of the Tiruchirappalli Corporation constitutes 63.88% of the population of the Tiruchirappalli Local Planning Area. The density of population of the Tiruchirappalli Corporation is 55 persons per hectare (pph). The areas with high growth rate, which varies from 48-73%, are Srirangam, Thiruverambur, Navalpattu, Manachannallur and Lalgudi. The extraordinary growth rate of Srirangam is due to spiritual importance of the area. The growth rates of the outgrowth areas exceed that of the other areas in Tiruchirappalli.

Area		Population		Area (Sq.km)	Population Density				Decadal Population Growth Rate
		2001	2011		2001		2011		
					Persons per Sq.km	Persons per Hectare	Persons per Sq.km	Persons per Hectare	
LPA	Total	1232548	1433167	804.55	1532	15	1781	18	16.28%
	Urban	923947	1054194	231.75	3987	40	4549	45	14.10%
	Rural	308601	378973	572.80	539	5	662	7	22.80%
Tiruchirappalli Corporation		796644	915569	167.23	4764	48	5475	55	14.92%
Rest of LPA		435904	517598	637.32	684	7	812	8	18.74%
Tiruchirappalli District		2418366	2722290	4403.83	549	5	618	6	12.56%

Table 3-1 Existing Population (Census 2001 and 2011)

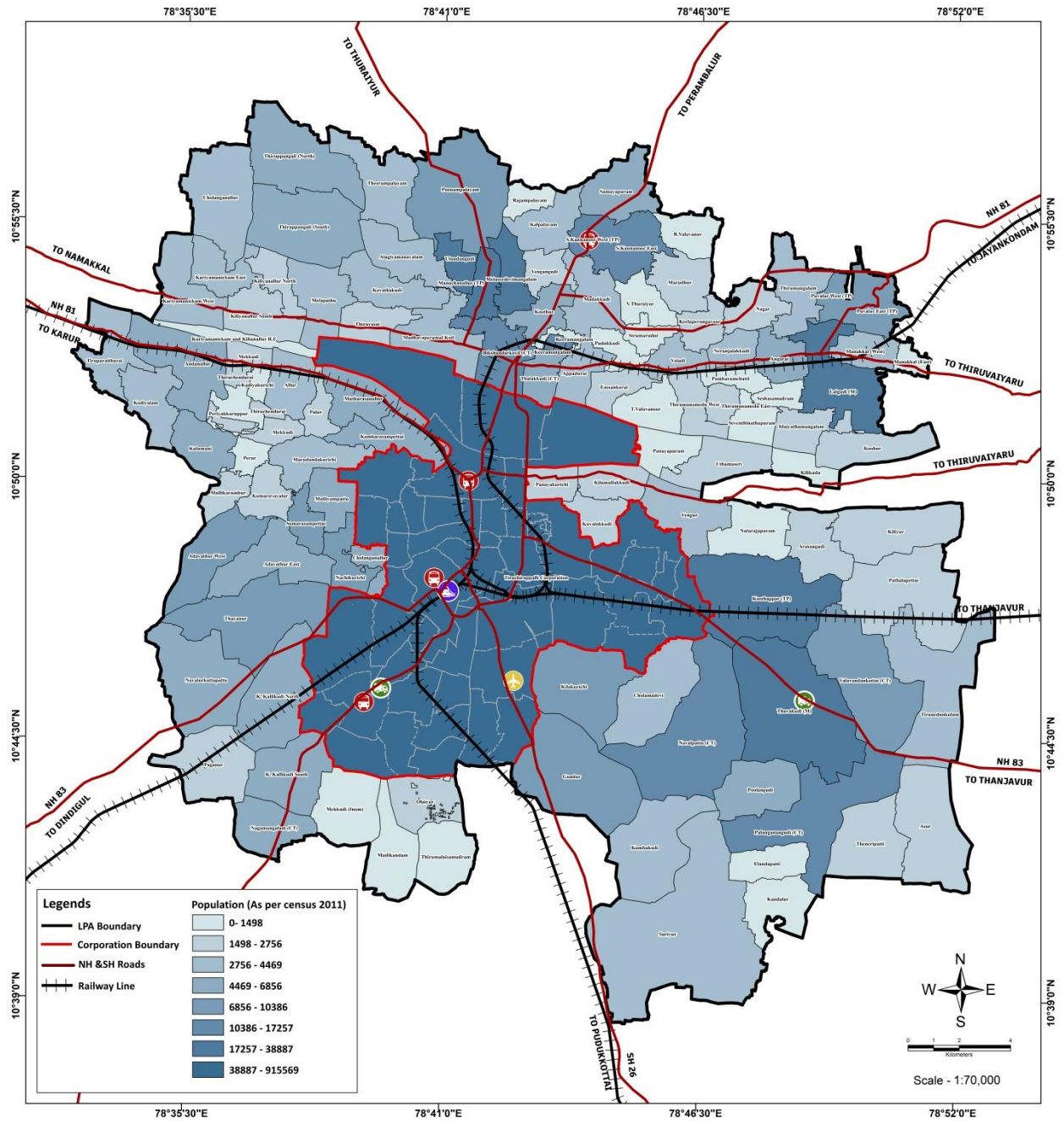
Sl. No	Local Bodies	Population (Census)				Growth Rate 2001-11	Area (Sq.km)	No.of House holds
		1981	1991	2001	2011			
1	Tiruchirappalli Corporation	604124	708493	796644	915569	15%	166.58	231645
2	Thuvakudi Municipality	24720	33241	35428	38887	10%	19.43	9402
3	Lalgudi Municipality	17930	19917	23405	23740	1%	10.03	6129
4	Koothappar	10278	24319	26271	29089	11%	15.44	3403
5	Puvalur	7355	8109	8906	7905	-11%	6.48	6679
6	Manachanallur	15461	18615	21511	25931	21%	8.64	2083
7	S.Kannanoor	5369	8005	11782	13073	11%	4.5	4250
8	103 Villages	228409	279168	308601	378973	29%	572.8	96102
9	Total	913673	1099867	1232548	1433167	28%	804.55	359693

Table 3-2 Area and Population of Tiruchirappalli LPA (Census)



POPULATION IN TIRUCHIRAPPALLI CORPORATION
TIRUCHIRAPPALLI MASTER PLAN - 2041

Map 3-1 Population – Tiruchirappalli Corporation



POPULATION - TIRUCHIRAPPALLI LPA
TIRUCHIRAPPALLI MASTER PLAN - 2041

Map 3-2 Population – Tiruchirappalli LPA

3.2 Growth Rate

The compound annual growth rate of Tiruchirappalli Local Planning Area 2001-2011 is 1.52%, 1.33% for urban area and 2.08% for rural area. The growth rate is higher in rural areas due to the increase in urbanization and new project developments. The Average Compound Annual Growth Rate (CAGR) for 1971 to 2011 is observed based on Census data. Also, the CAGR for the last decade (2001 – 2011) is also observed based on Census data.

S. No	Year	Urban		Rural		Total Population	Growth Rate of LPA %
		Population	Growth Rate %	Population	Growth Rate %		
1	1961	427208	-	172532	-	599740	-
2	1971	553342	30%	206424	20%	759766	27%
3	1981	685264	24%	228409	11%	913673	20%
4	1991	820699	20%	279168	22%	1099867	20%
5	2001	923947	13%	308601	11%	1232548	12%
6	2011	1054194	14%	378973	23%	1433167	16%

Table 3-3 Growth Rate (Census)

The table shows rural areas growth rate increasing more than the urban in the last decade. From the observations made from the previous years, the growth rates of the peri-urban areas are more than the urban areas. Development in LPA urban areas is saturating, and the development is decentralized.

This can be ascribed partly to the location of 6 census towns within the LPA. Census towns by definition, according to the Census 2001 of India are villages with i) more than 5000 population, ii) more than 75% of its population involved in non agricultural activities as their primary occupation and iii) a density of population of at least 400 persons per sq. km. The 2011 census featured a remarkable increase in the number of census towns, which nearly tripled between 2001 and 2011, from 1,362 to 3,894. This increase contributed to nearly a third (29.5 percent) of the total

increase in the urban population during this period. Only part of this evolution can be attributed to the gradual urbanization of settlements in the vicinity or larger towns. Instead, the majority of census towns appear as small "market towns," providing trade and other local services to a growing rural market (Mukhopadhyay, et.al., 2016). Some Census town developments seem to have been triggered due to investment in infrastructure in the vicinity.

Based on the above observations, the 6 census towns that are part of the Trichy LPA can be categorized as shown in the following table-

Sl.No	Name	Type of Census Town
1	Navalpattu CT	Development induced (NTDA)
2	Vazhavanthankottai CT	Development induced (NTDA)
3	Palangangudi CT	Development induced (NTDA)
4	Pichandarkovil CT	Market Town
5	Thalakudi	Market Town
6	Nagamangalam	Development induced (Slum Housing Board)

Table 3-4 Type of Census Towns

The population of these towns and their population density can be found in Table-3-4. It is interesting to observe that 3 Census Towns are located in the old NTDA area and are in close proximity of the Town Panchayats Thuvakudi and Koothappar showing that they together form an urban agglomeration. The Census Towns Pichandar Kovil and Talakudi are located at the junction of NH 38 from Chennai to the North and SH 25 to the West and SHU to the East, thereby becoming an important Market town for the nearby villages. It is also worth observing that these towns are in close proximity to Manachanallur Town Panchayat. Nagamangalam Census Town has been seeing a lot of investment in infrastructure projects including housing in the past decade.

3.2.1 Average Growth Rate Ranking of Villages

The rural areas growth rate and hence the ranking of villages with respect rate is important in order phase the development projects in hierarchy.

Sl. No	Village Name	Population 2011	Growth Rate
1	Kumbakudi, Velayudankudi	3631	138%
2	cholanganallur	5623	91%
3	Nagamangalam (CT)	5785	84%
4	Navalpattu (CT)	16788	81%
5	Palanganankudi (CT)	13469	79%
6	Total Manakkal including East & West	5332	70%

Table 3-5 Villages Growth Rate Ranking – High Growth Rate (Census 2011)

Sl. No	Village Name	Population 2011	Growth Rate
1	Solanganallur	3947	62%
2	Valavanthankottai (CT)	9202	48%
3	Kundoor/ Gundur	10386	42%
4	Nachikurichi	7545	42%
5	Keelakurichi	8782	39%
6	Pitchandar Koil	17257	38%
7	Thayanoor	9425	37%
8	Rasampalayam	630	37%
9	Olaiyur	1815	34%
10	Thirunedunkulam	2877	34%

Sl. No	Village Name	Population 2011	Growth Rate
11	Vengur	3487	31%
12	Somarasampettai	8774	28%
13	Elanthapatti	754	27%
14	Cholamadevi	3348	27%
15	Aangarai	6856	26%
16	Samayapuram	5502	26%
17	Panayakurichi	2071	24%
18	Sirumaruthoor	1218	22%
19	Koothur	4692	22%
20	Total Kallikudi including North & South	11562	21%
21	Kiliyur	1720	21%
22	Poonampalayam	7945	20%
22	Poonampalayam	7945	20%
23	Mutharasanallur	6464	19%
24	Malliampathu	5145	19%
25	Mekudi	1643	19%
26	Anthanallur	4923	18%
27	Perur	1286	18%
28	Kambarasampettai	5248	18%
29	Total Thalagudi (CT) including Keeramangalam	5740	18%
30	Total Thiruppanjeeli including North & South	11473	17%
31	Kuvalagudi	2174	17%

Sl. No	Village Name	Population 2011	Growth Rate
32	Nagar	2756	17%
33	Kanthaloor	735	17%
34	Appadurai (including Therkuchatharam)	4019	16%
35	Kadiyakurichi	949	16%
36	Mathavaperumal Koil	4,132	16%
37	Total Athavathur including East & West	15913	16%
38	Sooriyur	3361	15%
39	Navalur Kottapattu	5310	15%
40	Kulumani	4887	15%
41	Theerampalayam	3786	15%
42	Thirumalaisamuthiram	958	14%
43	Alakiyamanavalam	3889	13%
44	Total Killianallur including North & South	3740	13%
45	Thiruchendurai	2418	13%
46	Uthamaseri	2134	13%
45	Thiruchendurai	2418	13%
46	Uthamaseri	2134	13%
45	Thiruchendurai	2418	13%
46	Uthamaseri	2134	13%
47	Kumaravayalur	2067	13%
48	Venkankudi	1635	13%
49	Asoor	1579	13%
50	Melpathu	3194	12%

51	Nerujalakudi	2858	12%
52	Maruthandakurichi	3421	12%
53	Keelamullagudi	1908	12%
54	Paganoor	2209	12%
55	Panayapuram	1389	11%
56	Esanakorai	2202	11%
57	Mullikarrupoor	1640	10%
58	Total Thirumanamedu including East & West	4226	10%
59	Shesa samuthiram	922	10%

Table 3-6 Villages Growth Rate Ranking – Medium Growth Rate (Census 2011)

Sl. No	Village Name	Population 2011	Growth Rate
1	Madagudi	3632	9%
2	Pambaramsuthi	1417	9%
3	Pathalapettai	2734	9%
4	Kilikkoodu	1066	9%
5	Valadi	3679	9%
6	Sevanthinathapuram	1331	9%
7	Thiruvasi	1840	9%
8	Allur	3230	9%
9	Kalpalayam	386	8%
10	Kodiyalam	4323	8%
11	Periyakarupoor	1482	8%
12	Arasangudi	1745	8%
13	Kovathakudi	3054	7%
14	Palur	1603	7%

15	Natarajapuram	1294	7%
16	R. Valavanoor	1296	7%
17	Thirumangalam	4469	7%
18	Keelaperungavur	1952	5%
19	Koohur	2339	5%
20	Mekkudi (Inaam)	1376	5%
21	V.Thuraiyur	579	4%
22	Mudikandam	463	4%
23	Marudhur	2081	3%
24	Thiruparaithurai	3403	1%

Table 3-7 Villages Growth Rate Ranking – Low Growth Rate (Census 2011)

Sl. No	Village Name	Population 2011	Growth Rate
1	Total Kariyamanikam including East & West	7465	-2%
2	Idaiyathumangalam	1554	-3%
3	T. Valavanoor	1498	-4%
4	Puthukudi	1447	-10%

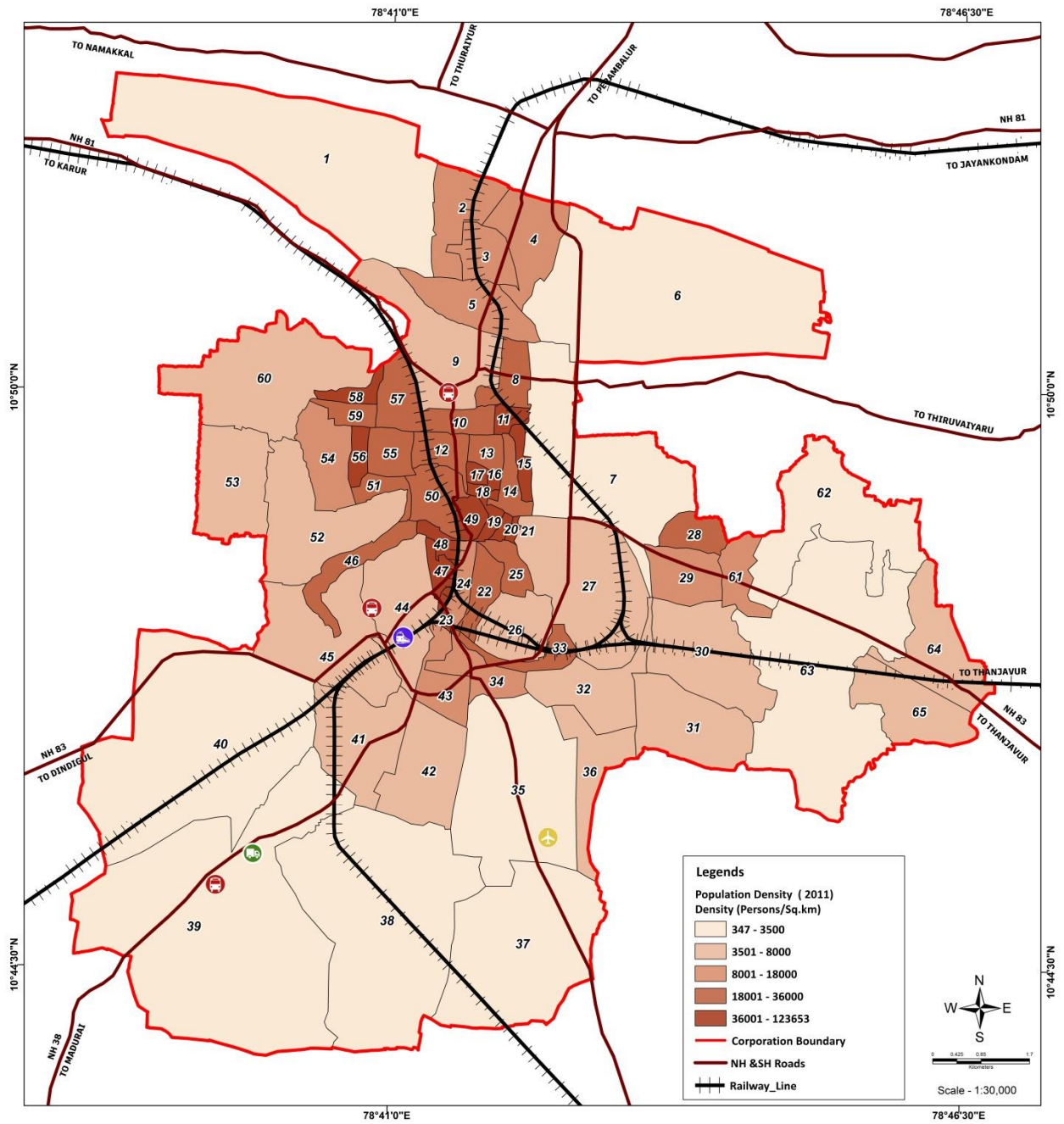
Table 3-8 Villages Growth Rate Ranking – Negative Growth Rate (Census 2011)

3.3 Population Density

The population density of Tiruchirappalli Local Planning Area is 1,781 persons per sq.km, which is higher than the Tamil Nadu state average of 880 persons per sq.km, an important reason being the presence of Tiruchirappalli city as one of the highest urbanized cities of Tamil Nadu state offering employment and business opportunities.

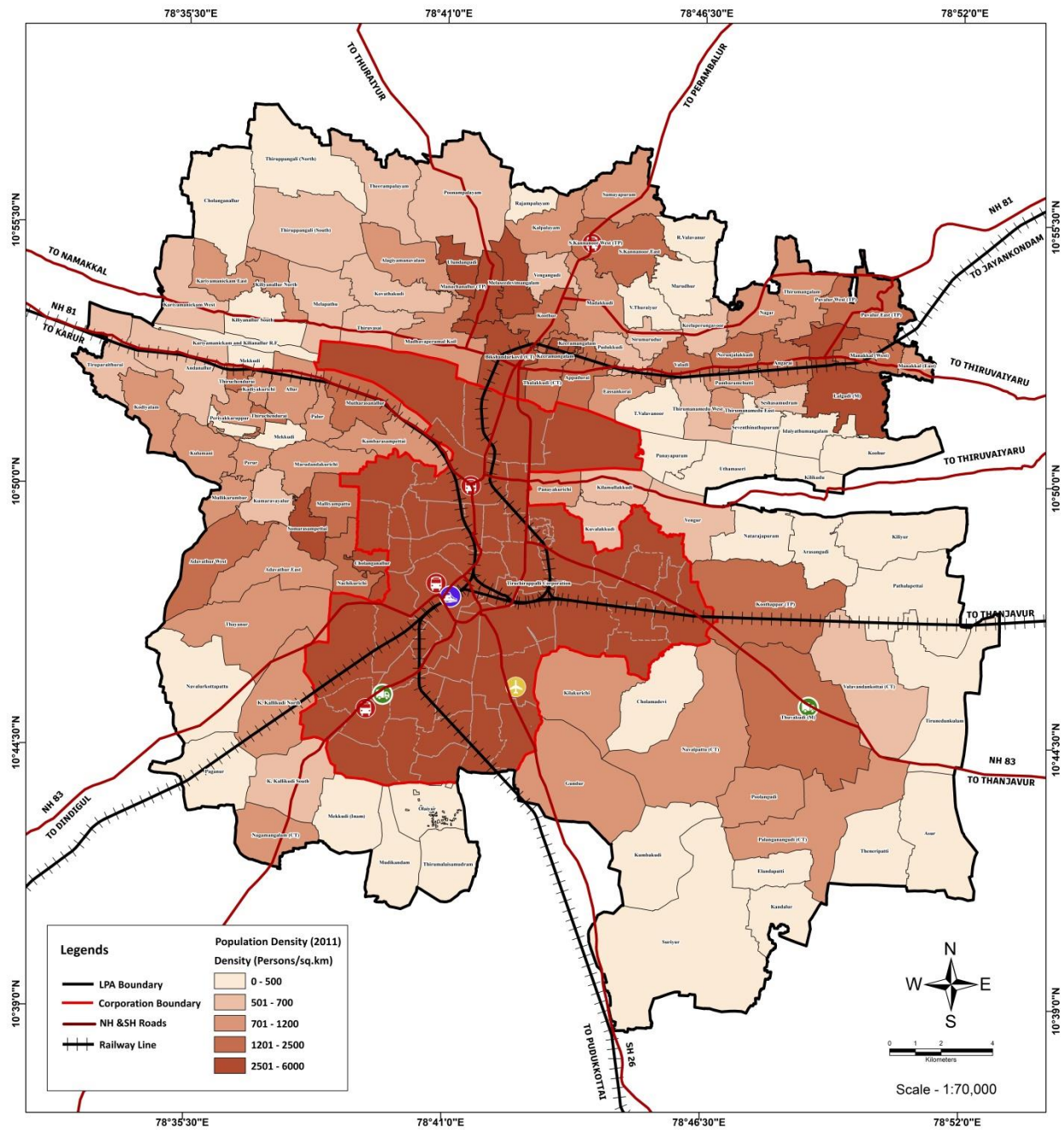
Sl. No	Administration	Population 2011	Area (Sq.km)	Density 2011 (persons per Sq.km)
1	Tiruchirappalli Corporation	9,15,569	167.23	5475
2	Thuvakudi Municipality	38887	19.43	2001
3	Lalgudi Municipality	23740	10.03	2367
4	Koothappar	29089	15.44	1884
5	Puvalur	7905	6.48	1220
6	Manachanallur	25931	8.64	3001
7	S. Kannanoor	13073	4.5	2905
8	Palanganankudi (CT)	13469	13.87	971
9	Thalagudi (CT)	5740	3.40	1688
10	Navalpattu (CT)	16788	17.35	968
11	Valavanthankottai (CT)	9202	13.49	682
12	Nagamangalam (CT)	5785	10.03	577
13	Pitchandar Koil (CT)	17257	6.16	2801

Table 3-9 Urban Population Density – Census 2011



POPULATION DENSITY IN TIRUCHIRAPPALLI CORPORATION
 TIRUCHIRAPPALLI MASTER PLAN - 2041

Map 3-3 Population Density – Tiruchirappalli Corporation



POPULATION DENSITY - TIRUCHIRAPPALLI LPA
TIRUCHIRAPPALLI MASTER PLAN - 2041

Map 3-4 Population Density – Tiruchirappalli LPA

3.4 Sex Ratio

The sex ratio of the Tiruchirappalli Local Planning Area is 1013, which is higher than the average of Tamil Nadu state which is 996 as well as the other districts nearby the study region.

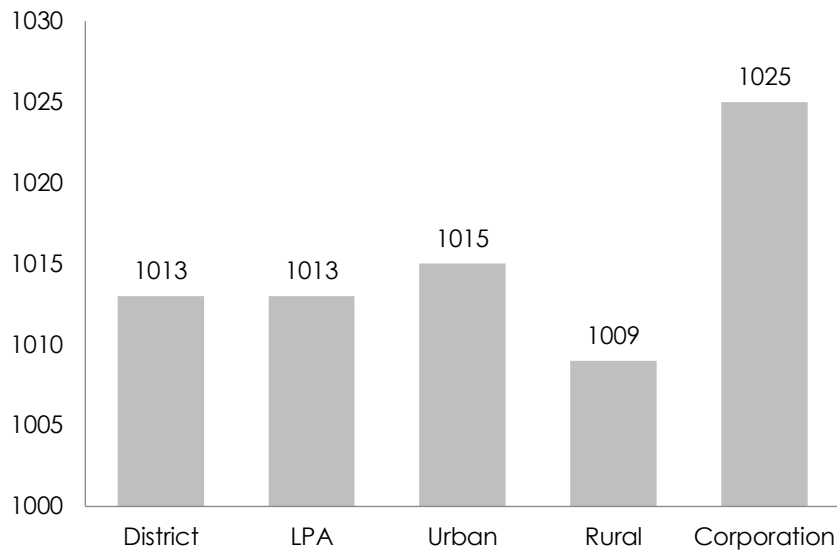


Figure 3-1 Sex Ratio (Census 2011)

3.5 Schedule Caste and Schedule Tribes Population

Out of the total population of Tiruchirappalli Local Planning Area, nearly 14.71% belong to Scheduled Caste category while only 0.31% of population belongs to Schedule Tribe category.

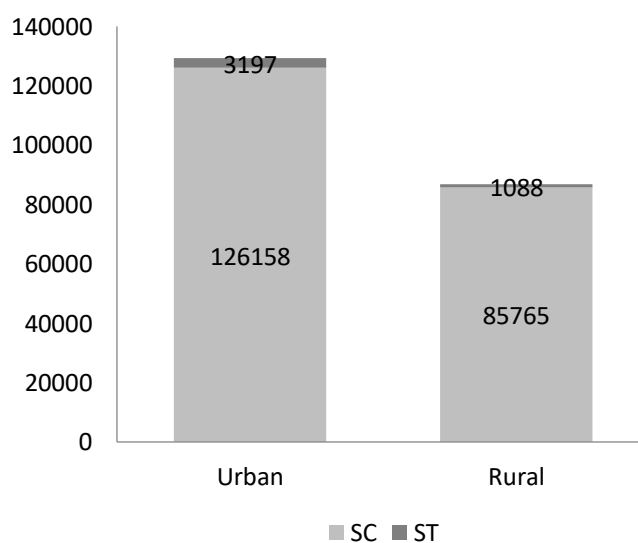


Figure 3-2 SC & ST Population

3.6 Literacy Rate

Development is a dynamic process, and it requires educated, skilled, and competent people. Literacy plays important role in providing skilled work force as well as literate consumer demands more for better lifestyle. Literacy rate refers to the number of literate populations to the total.

Area	Literacy		
	Total	Male	Female
Tiruchirappalli Corporation	82.78%	85.63%	80.00%
LPA	80.74%	84.47%	77.06%
District	83.23%	89.772%	76.87%

Table 3-10 Literacy Rate (Census 2011)

The literacy rate of Tiruchirappalli Local Planning Area is 80.74% which is nearly equal to the than the district rate of 83.23%. The female literacy rate of Tiruchirappalli Local Planning Area is 77.06% which is higher than the female literacy rate of the district.

Female literacy is lower than the male literacy both in Urban and Rural areas. Considering that females are more than males according to the sex ratio and comparing it with the literacy rate, it shows that women education has to be improved. Literacy rate is increasing at a good pace.

3.7 Population Projection

Population projection is the future projection of past data. Using historical data, it helps predict a city's future expansion and offers a baseline for estimating the amount of land and infrastructure needed. Projections of the population's size aid in assessing the demand for services across various demographic groups.

3.7.1 Population Projection Methods

There are several techniques for projecting population growth, including

geometrical increase, exponential, incremental increase, decreasing growth rate, graphic, and geometric progression methods. Depending on the purpose and characteristics of the region being projected, several techniques are employed. In the Tiruchirappalli LPA, the following techniques have been used to project the population through 2041:

- Arithmetical Progression method
- Incremental Increase method
- Geometrical Increase method

For projecting future population, Tiruchirappalli LPA has been classified into four types based on the nature of Urban and Rural local bodies. They are as follows,

- Tiruchirappalli Corporation
- Municipality
- Town Panchayat
- Rest of LPA

3.7.1.1 Arithmetic Progression Method

The underlying premise of this approach is that population growth is steady. Using historical census data, this method determines the average population growth per ten years. The population of the upcoming ten years is calculated by adding this increase to the current population.

$dP/dt = C$ i.e., rate of change of population with respect to time is constant.

Population after nth decade will be $P_n = P + n.C$

Where, P_n is the population after n decade and P is present population.

3.7.1.2 Incremental Increase Method

This approach is a variation on the arithmetical increase method, works well for average-sized towns in typical circumstances where the pace of growth is observed to be growing. When using this method, future population calculations take the rise in increment into account.

Population after nth decade is $P_n = P + n.X + \{n(n+1)/2\}. Y$

Where, P_n = Population after nth decade

X = Average increase and Y = Incremental increase

3.7.1.3 Geometrical Increase Method

This approach makes the assumption that population growth will not change over the next ten years. The projected population increase is calculated using the geometric mean increase. Given that this approach produces better results, it should only be used for newly developed industrial towns that will exist for a few decades.

$P_n = P (1 + IG/100)^n$

Where, P_n = Population at the end of nth decade

IG = geometric mean (%)

P = Present population

n = No. of decades

3.7.2 Population Projection using various methods

3.7.2.1 Tiruchirappalli Corporation

Description	1961	1971	1981	1991	2001	2011
Population	3,84,801	4,91,586	6,04,124	7,08,493	7,96,644	9,15,569
Arithmetic Method		4,58,136	5,31,472	6,04,807	6,78,142	7,51,478
Geometric Method		4,57,692	5,44,391	6,47,513	7,70,169	9,16,060
Incremental Method			5,98,371	7,19,539	8,15,182	8,93,393

Table 3-11 Population Projection – Tiruchirappalli Corporation

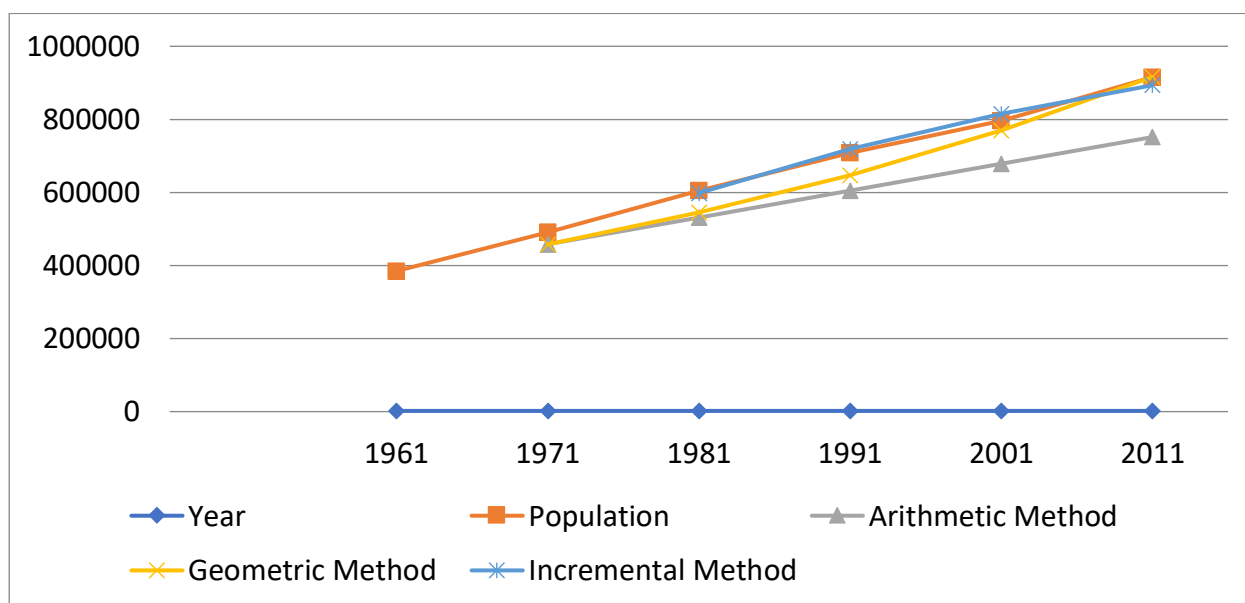


Figure 3-3 Population Projection – Tiruchirappalli Corporation

3.7.2.2 Municipality

Thuvakudi Municipality

Description	1961	1971	1981	1991	2001	2011
Population	2,965	15,371	24,720	33,241	35,428	38,887
Arithmetic Method		6,108	9,251	12,395	15,538	18,681
Geometric Method		5,049	8,597	14,639	24,927	42,446
Incremental Method			27,777	32,541	41,391	40,137

Table 3-12 Population Projection – Thuvakkudi Municipality

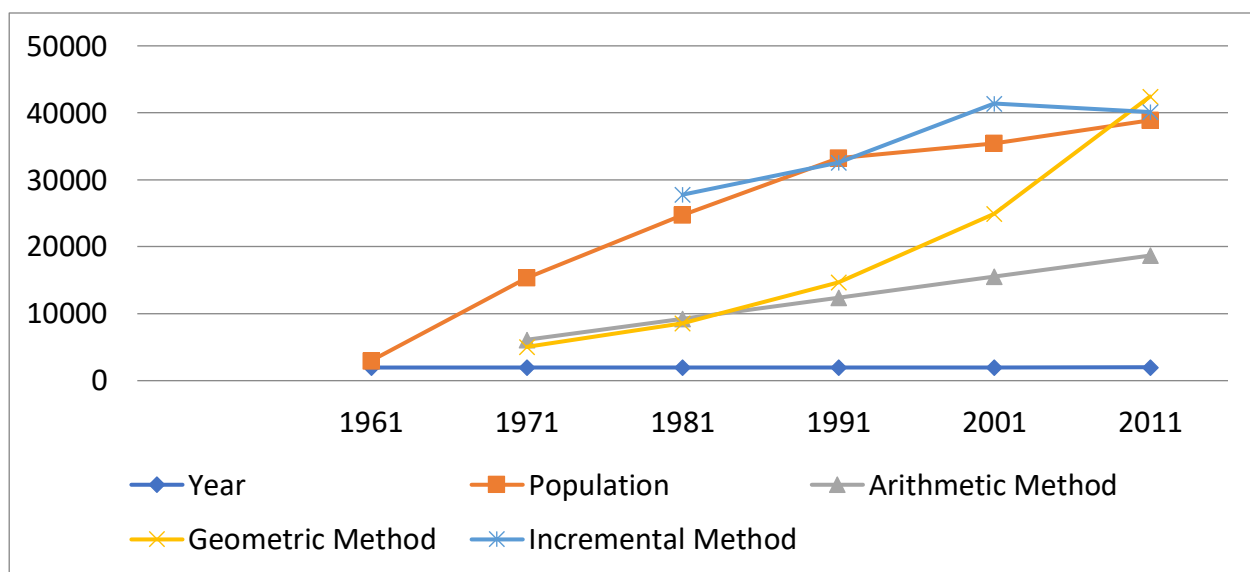


Figure 3-4 Population Projection – Thuvakudi Municipality

Lalgudi Municipality

Description	1961	1971	1981	1991	2001	2011
Population	15,824	16,122	17,930	19,917	23,405	23,740
Arithmetic Method		17,189	18,554	19,918	21,283	22,648
Geometric Method		17,164	18,617	20,194	21,904	23,759
Incremental Method			16,420	20,493	22,126	26,364

Table 3-13 Population Projection – Lalgudi Municipality

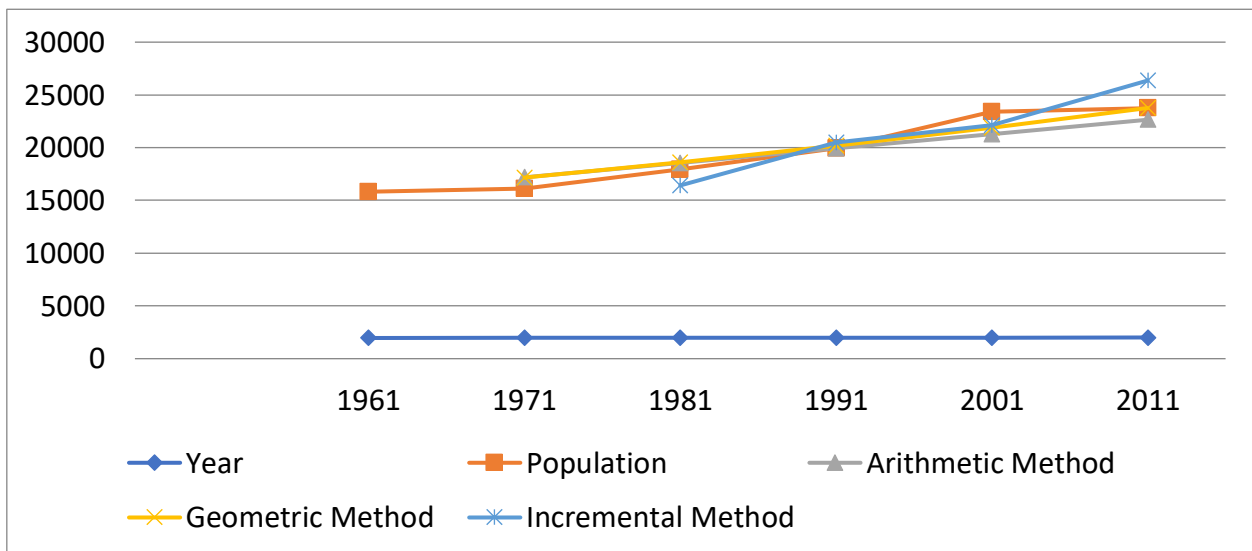


Figure 3-5 Population Projection – Lalgudi Municipality

3.7.2.3 Town Panchayat

Description	1961	1971	1981	1991	2001	2011
Population	23,618	30,263	38,490	59,048	68,470	75,998
Arithmetic Method		30,027	36,436	42,845	49,254	55,664
Geometric Method		29,856	37,740	47,708	60,307	76,235
Incremental Method			36,908	47,508	77,815	80,609

Table 3-14 Population Projection – Town Panchayat

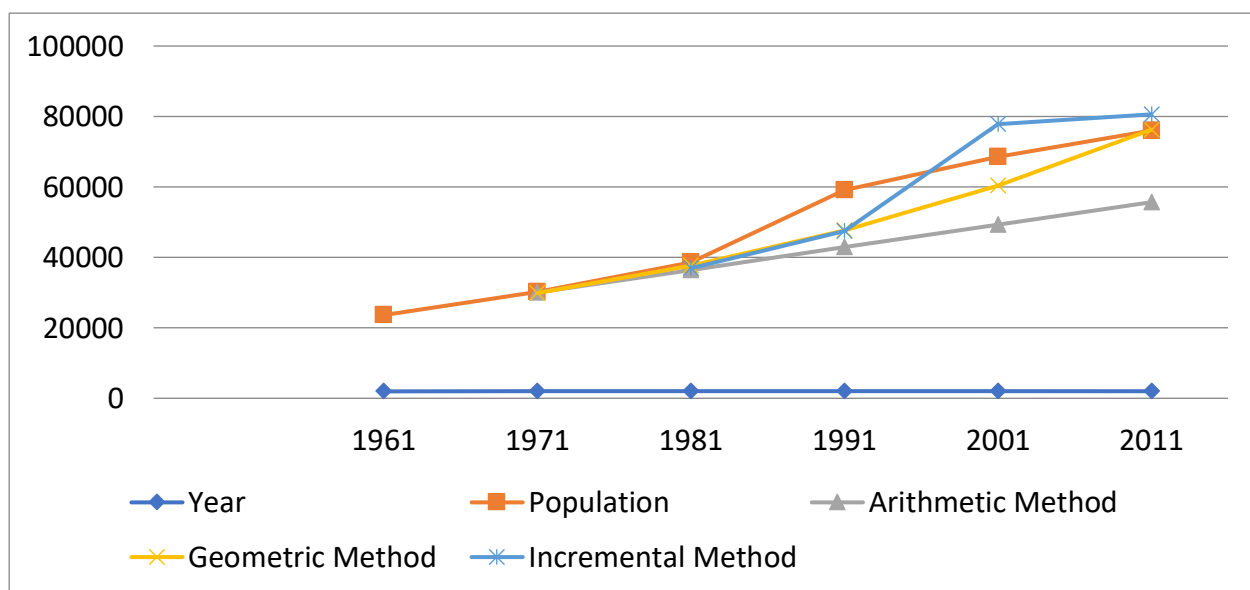


Figure 3-6 Population Projection – Town Panchayat

3.7.2.4 Rest of LPA

Description	1961	1971	1981	1991	2001	2011
Population	1,72,532	2,06,424	2,28,409	2,79,168	3,08,601	3,78,973
Arithmetic Method		2,02,161	2,31,789	2,61,418	2,91,046	3,20,675
Geometric Method		2,01,960	2,36,408	2,76,731	3,23,931	3,79,183
Incremental Method			2,40,316	2,44,441	3,23,147	3,41,132

Table 3-15 Population Projection – Rest of LPA

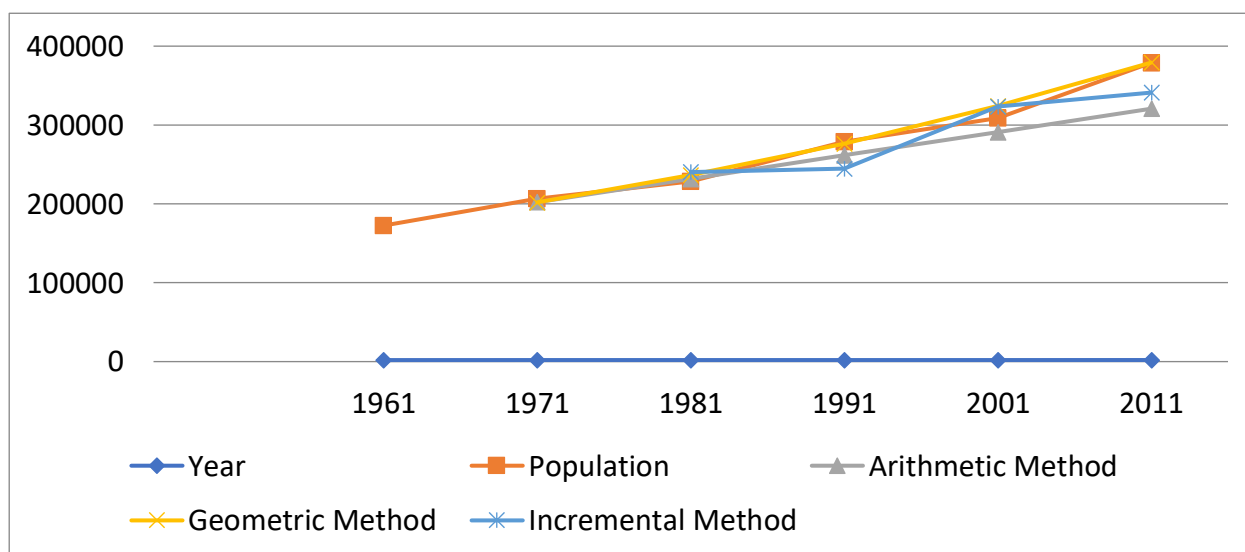


Figure 3-7 Population Projection – Rest of LPA

3.7.3 Population Projection of LPA

Population projection for the Tiruchirappalli Local Planning Area, carried out based on comparing three methods of projection namely Arithmetic, Geometrical and incremental methods. Then the values of the three methods are compared with

the projected scenario for 2011 then the low margin method is taken into the consideration while projecting the population.

Geometric projection gives the values closest to the actual values. Therefore, Geometric projections are taken for future projections except Thuvakudi municipality. Since the growth rate of Thuvakudi is high, incremental increase method values closest to the actual value. Thus Thuvakudi Municipality population is projected by Incremental increase method and rest of LPA population is projected by Geometric method.

Description	2011	2021	2031	2041
Tiruchirappalli Corporation (Geometric Method)	915569	1089019	1295327	1540720
Thuvakudi Municipality (Incremental Method)	38887	43835	49155	54572
Lalgudi Municipality (Geometric Method)	23740	27004	30717	34941
Town panchayat (Geometric Method)	75998	91851	111054	134324
Rest of LPA (Geometric Method)	1433167	1688204	1989357	2344855

Table 3-16 Population Projection of Tiruchirappalli LPA

04

PHYSICAL FEATURES

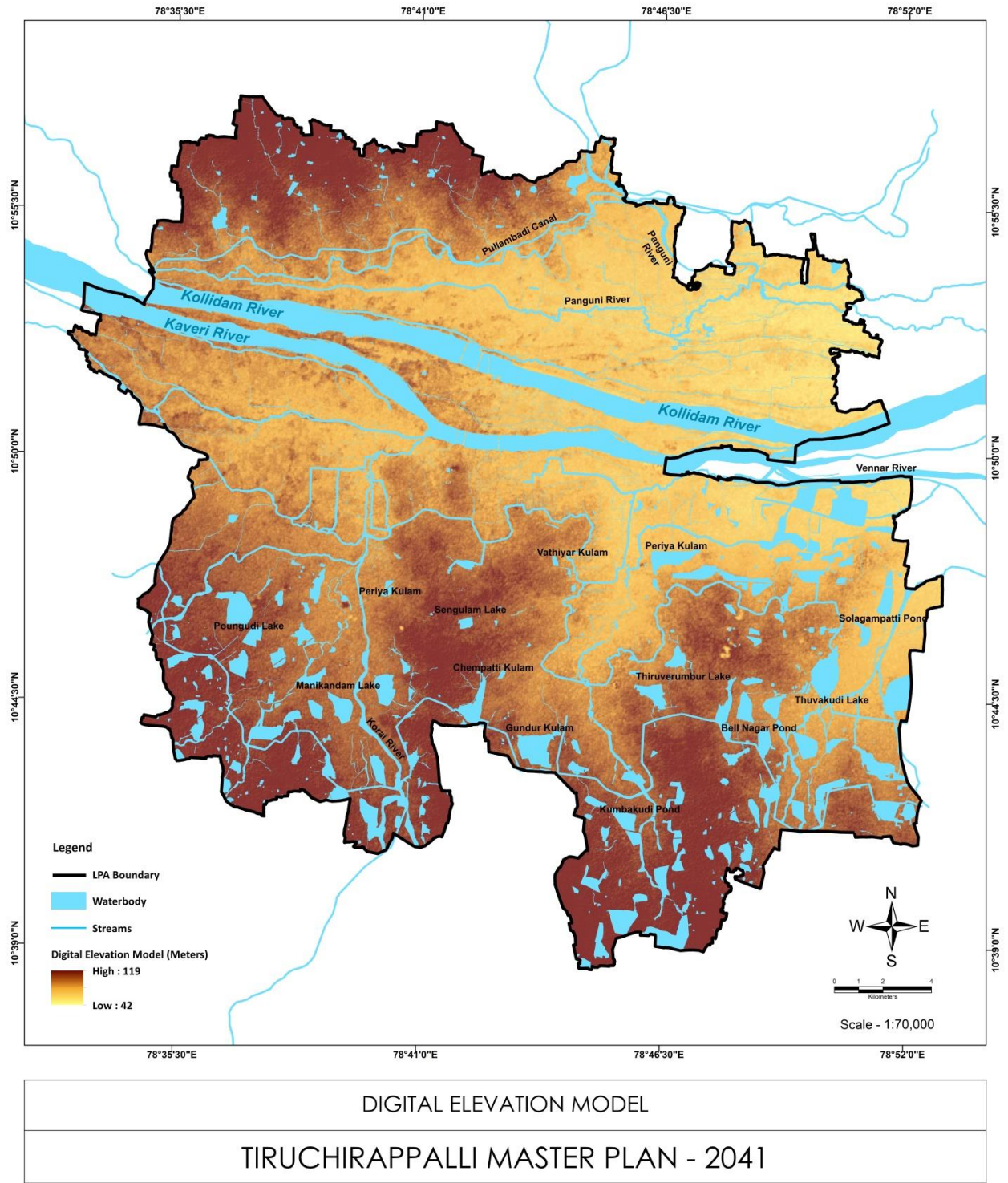
4. PHYSICAL FEATURES

4.1 Geography

The Geographical area of Tiruchirappalli district is 4, 40,383 hectares (4403.83 sq.km) accounting for 3.38 percent of geographical area of Tamil Nadu State. It is situated almost at the geographic central point of the state Tamil Nadu. For administrative purpose, this district has been bifurcated into 8 Taluks, 14 Blocks and 41 Firkas. The city is located at a latitude of 10.8050°N and longitude of 78.6856°E. Tiruchirappalli spread over an area of 146.7 square kilometres bordered on the north by Salem District, on the northeast by Perambalur District, on the east by Thanjavur District, on the southeast by Pudukkottai District, on the south by Sivaganga and Madurai districts, on the southwest by Dindigul District, on the west by Karur District, and on the northwest by Namakkal District.

4.2 Topography

The terrain of trichy is almost flat with few isolated hill rocks one of the highest of which is Rockfort. The average elevation of the district is indicated as 289 feet (88m) approx. and also poses a few stranded mounds mounting higher up to the surface. The city is situated at the head of the Cauvery Delta which commences 16 kilometres (9.9 mi) west of Tiruchirappalli where the Cauvery River branches into two streams forming the island of Srirangam. A belt of cretaceous rock known as the Trichinopoly Group lies to the north of the city. It commences from the banks of the Kaveri River and extends northwards gradually thinning before joining another belt of cretaceous rock known as the Ariyalur Group. Both the northern and southern corners of the Trichinopoly Group rests on a layer of gneiss.



Map 4-1 LPA Digital Elevation Model

4.3 Climate and Rainfall

The district experiences tropical savanna climate with no major change in temperature in summer and winter climates. It also experiences monsoon seasons. Thiruchirappalli is extremely hot during daytime in the summer months from March to May and is rendered by cold winds that blow in the evenings from south east. It is sultry during September and October but cool from November to February. Fog and mists are very rare occurrences and the district receives major share of its rainfall from North East monsoon. Northeastern monsoon occurs during November – December during which it receives intermittent rainfall of 722.6 mm. The maximum temperature goes up to 37.2°C and minimum temperature down to 20.6°C. Usually mornings are more humid than afternoons. The relative humidity varies between 50 and 85% in the mornings while in the afternoon it varies between 70 and 92%.

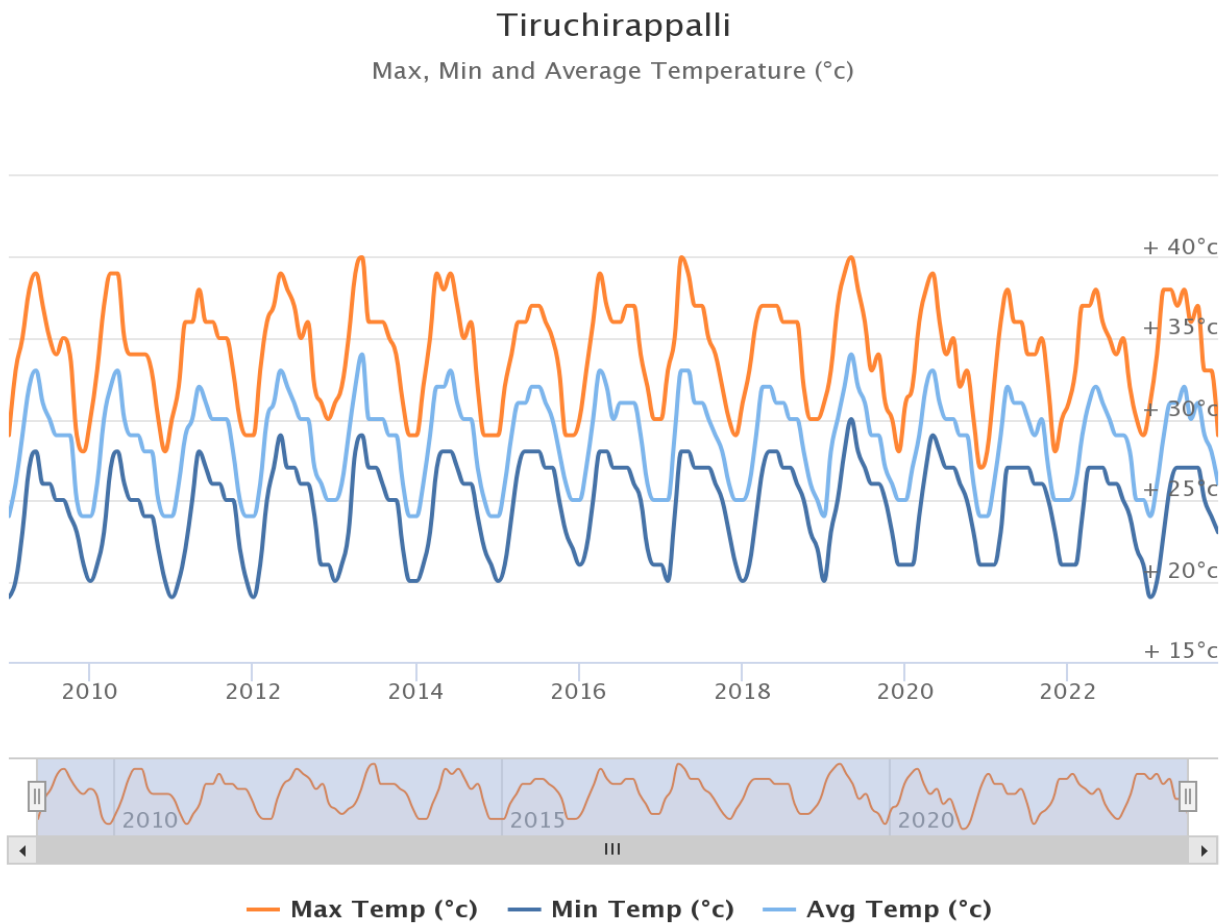


Figure 4-1 Tiruchirappalli Temperature

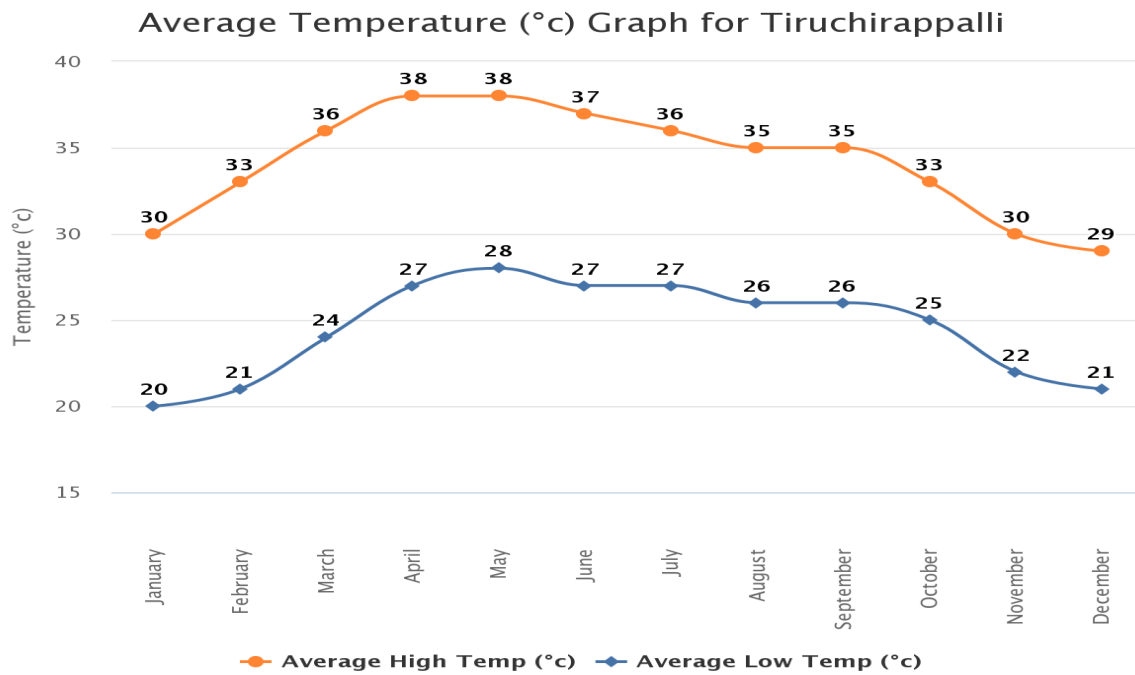


Figure 4-2 Tiruchirappalli Average Temperature

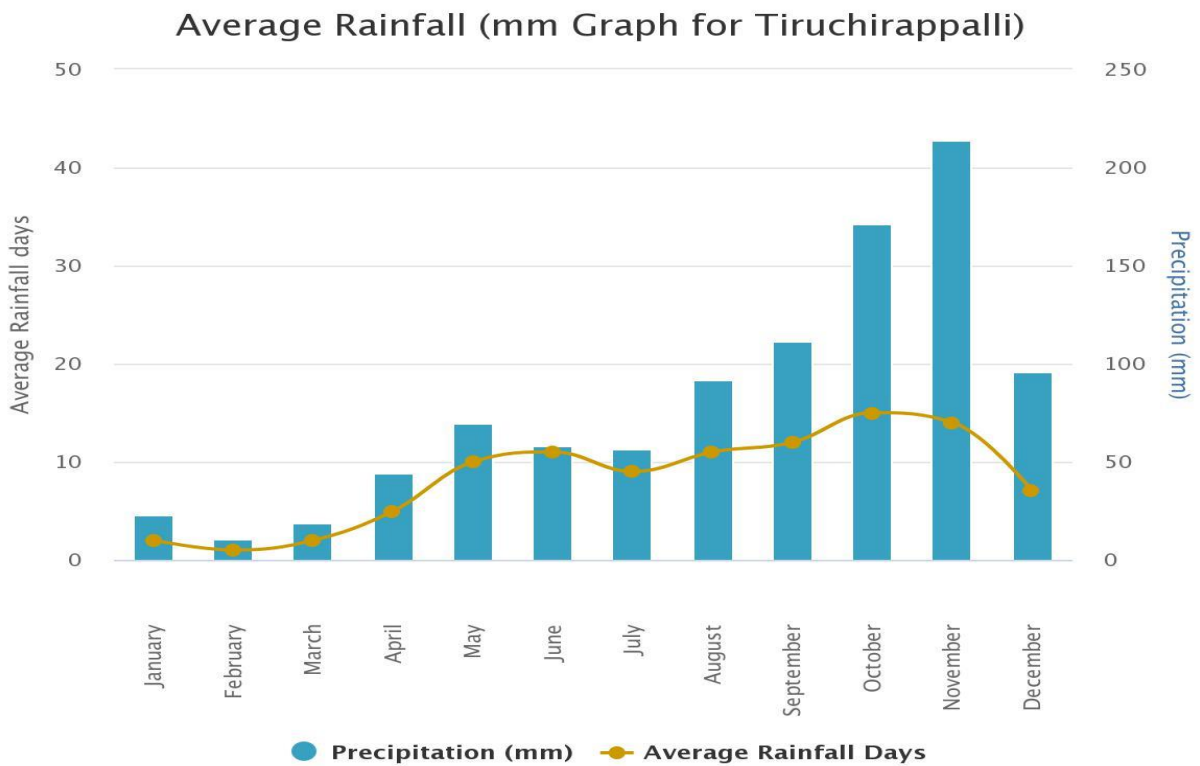


Figure 4-3 Tiruchirappalli Average Rainfall

4.4 Lineaments

The prominent lineaments trend in E-SW, NNE-SSW, NW-SE and E-W directions. Some of these fracture zones persist to depths and may form potential aquifers in the area. Productive joints have been encountered down to a depth of about 100 m bgl in the wells drilled for rural water supply by the Ground Water Department and Tamil Nadu water Supply and Drainage Board. The yield of these wells at the time of drilling and development ranged from less than 1 to 10 lps. The depth of drilling in the district through outsourcing for drought proofing work was in the range of 92 to 200 m bgl. The wells encountered three to five fracture zones with two fracture zones down to 50 m and two fracture zones in the depth range of 100 – 150 m and one fracture zone deeper than 150 m. The yield of these wells varied from <1 to 9 lps.

4.5 Geology

Tiruchirappalli district is broadly classified into hard rock and sedimentary formations. It exposes crystalline rocks of Archaean and Proterozoic age, Upper Gondwana Formations, sedimentary rocks of Mesozoic age, Miocene and Quaternary sediments. In the LPA the regions such as Trichy, Samayapuram, Thottiyam, Thuraiyur and parts of Lalgudi taluks are covered by hard rocks of granite, gneisses and charnockite, Whereas some parts of lalgudi taluks are covered by sedimentary formations such as Gondwana, Cretaceous and Quaternary. The Quaternary formation stretches mainly along the river courses of Cauvery and Coleroon. They are composed of fluvial deposits which are medium to coarse grained sediments and finer flood plain deposits. The alluvium overlies the Archaen formation which is mainly occurs in the tracts of Lalgudi taluks of LPA.

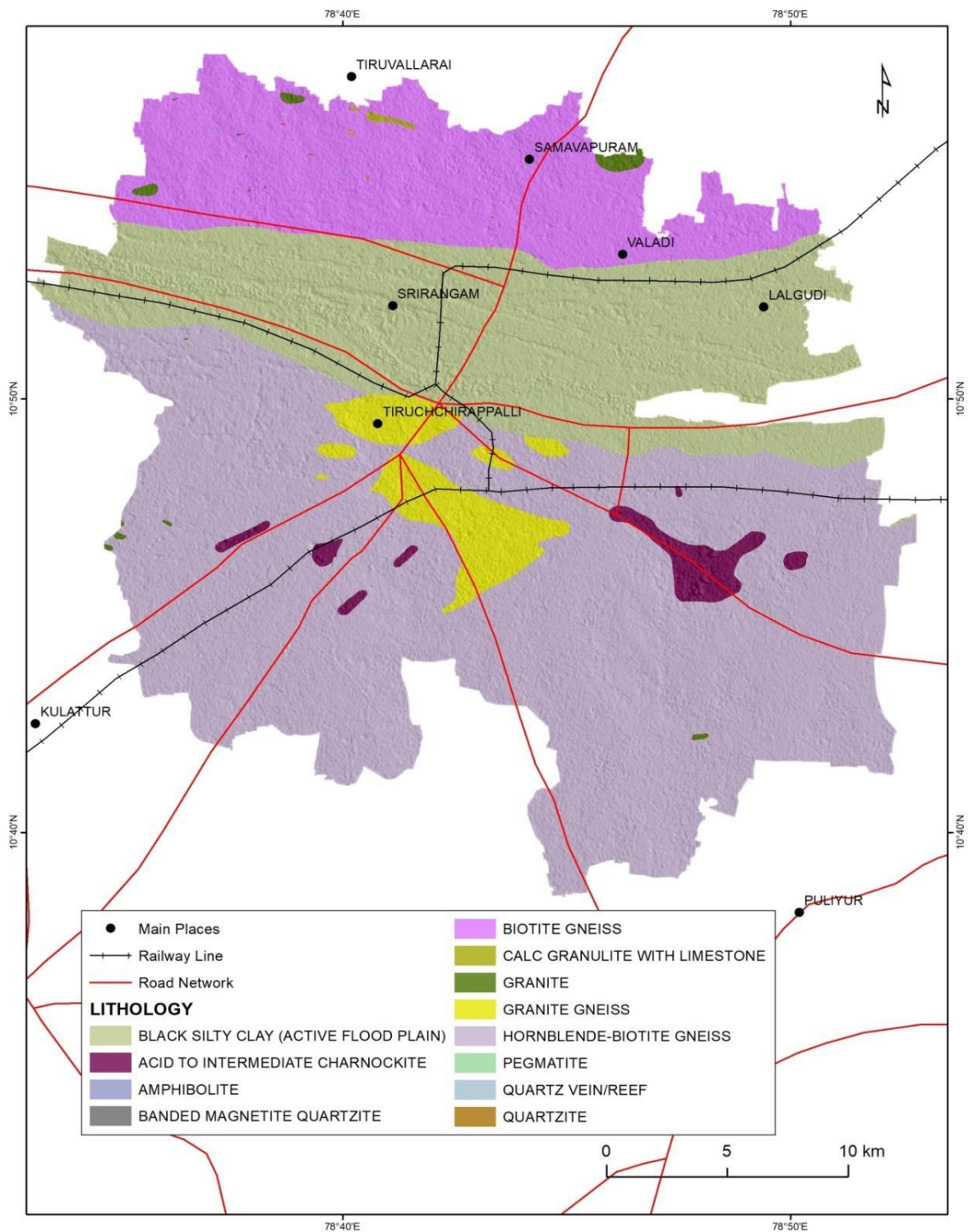
4.5.1 Geological Landforms

Charkonite: Ground water occurs under water table conditions. The intensity of weathering, joints or fractures is much less compared to gneiss formations. These are not good water yielding zones except in regions of fractures and joints. The occurrence of kankar materials hinders water yielding capacity.

Gneiss: Groundwater occurs under water table in weathered, joint and fractures formation. The pore space developed in the weathered mantle acts as shallow

granular aquifers and forms the potential water bearing and yielding zones. Water table is very shallow in river; canal and tank irrigated regions whereas it is somewhat deeper in other regions. Both the northern and southern corners of the Thiruchirappalli rest on a layer of gneiss.

Sedimentary: A belt of cretaceous rock lies to the north of the city. It commences from the banks of the Kaveri River and extends northwards gradually thinning before joining another belt of cretaceous rock. Only limited quantity of groundwater can be extracted from these formations through dug wells and bore wells. The alluvial formations are noticed on either side of the Cauvery and Coleroon river. They consist of mainly sand, gravels, clays and sandy clay. The maximum thickness of alluvium is 30.0 m and the average thickness of the aquifer is approximately 15.0 m. These formations are porous and permeable which are good water bearing zones. The sedimentary deposits like lime stone, gypsum, fire clay, steatite, kankar, soap stone and phosphatide nodules are occurring in Dalmiapuram and Pullambadi region in the LPA.



Map 4-2 LPA Geology Map

4.6 Geomorphology

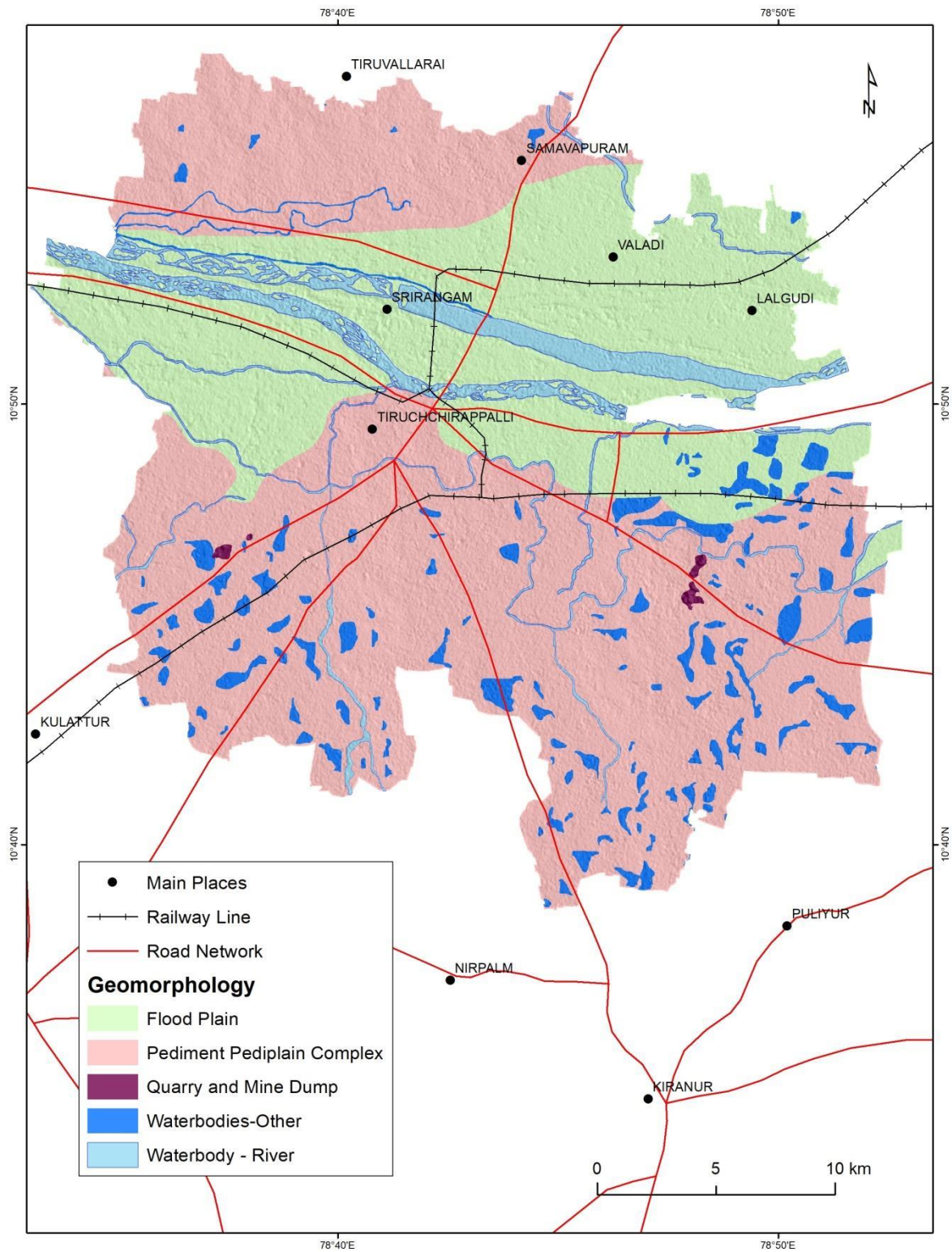
Most of the LPA region falls under the piedmont plain and the district constitutes the remnants of Eastern Ghats and rises to the height of 100 meter above MSL. From these hills, the land slopes gently toward east and forms a vast stretch of plain country. There are numerous small residual hillocks dotting the countryside, the most prominent one of which is the Rock Fort hill in Tiruchirappalli town. The alluvial plains are confined to the northern bank of Cauvery River and the Valley fill deposits are seen mainly in the northern part adjoining the hillocks in Uppiliapuram and Thuraiyur blocks. Buried Pediments have been identified in almost all blocks of LPA except Manikandam. Pediments, both shallow and deep, constitute the most prominent geomorphic unit in the region and are evenly distributed. Very small patches of Quarry and Mine Dump are found near Thiruverambur in the region.

4.6.1 Drainage

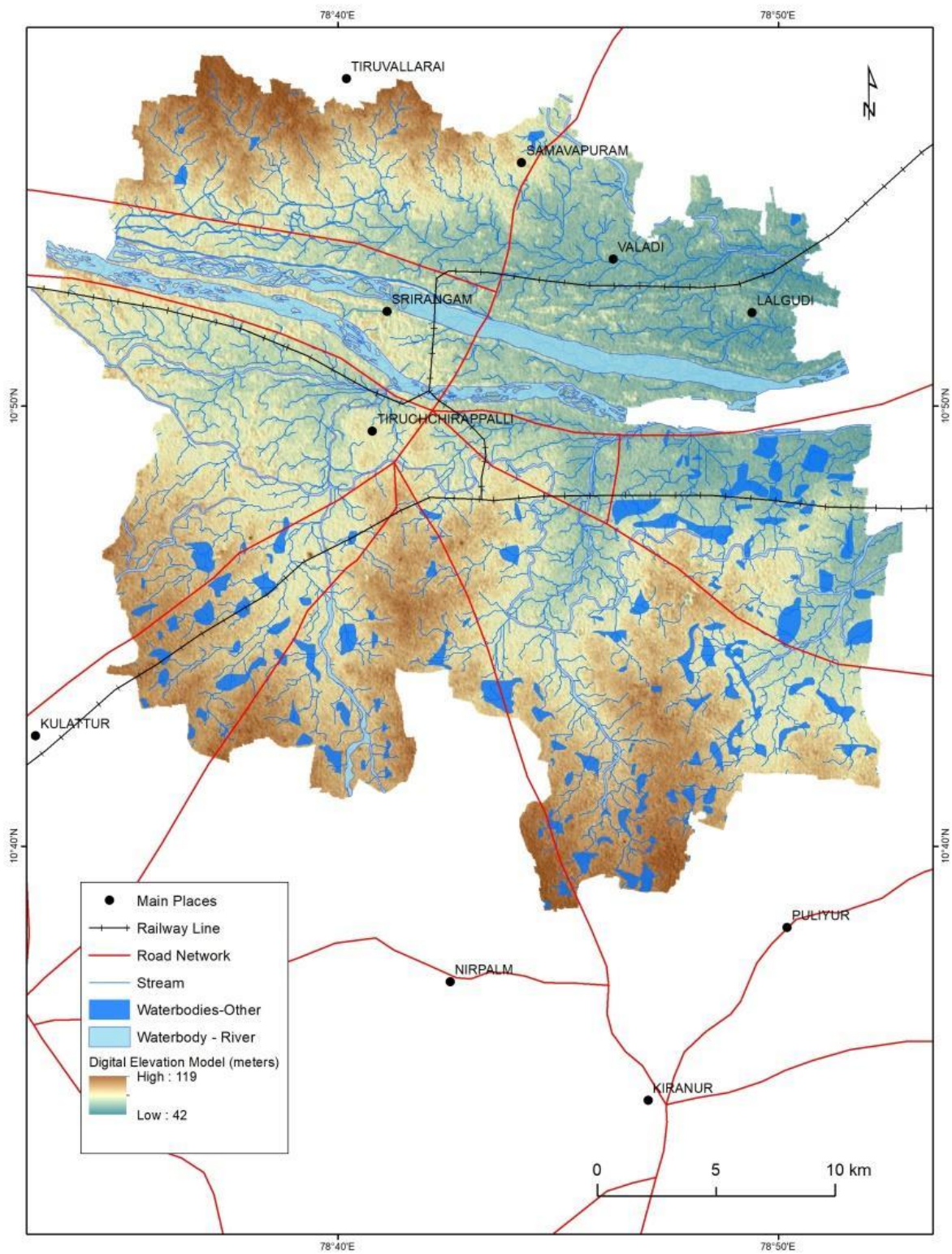
The upper and lower portions of the LPA have the highest elevation marking up to 119 meters and lowest elevations as 42 falling in the central regions of the LPA. The places such as Srirangam, Samayapuram, Valadi, Ialgudi fall under mid elevated areas. The master slope of the region is towards the East. Kaveri is the major, and the only perennial river which is the southern branch and the northern branch of Cauvery, known as 'Coleroon' is mainly flood-carried. The prominent tributaries of the district are Ayyar and Uppar in the north and Koraiyar in the south. Most of the rivers are structurally controlled and forms the dendritic drainage pattern.

4.6.2 Soil Type

The major soil types in the LPA consist of black cotton soils, red sandy to loamy soils and alluvial soils. Alluvial soils of considerable thickness occur in the central and eastern parts particularly in Tiruchchirappalli and Ialgudi taluk and Thuraiyur has red loamy soil.



Map 4-3 LPA Geomorphology Map



Map 4-4 LPA Drainage Map

05

ECONOMY

5. ECONOMY

5.1 General Economic Profile

The total workers population of Tiruchirappalli Local Planning area is 38.44% of the total population, whereas the tertiary sector worker population is 4.46 lakhs and that of secondary is 0.14 lakhs based on the census 2011. Industries are spread over the Tiruchirappalli Local Planning area whereas services and institutions are concentrated in the Tiruchirappalli Corporation area.

5.1.1 Work Participation Rate and Occupational Structure

DISTRIBUTION OF WORKFORCE FOR TIRUCHIRAPPALLI LPA			
TIRUCHIRAPPALLI URBAN		TIRUCHIRAPPALLI RURAL	
Urban Population	10,54,194	Rural Population	3,78,973
WFPR	36.07%	WFPR	45.04%
Total Worker	3,80,278	Total Worker	1,70,693
Distribution of Worker		Distribution of Worker	
Primary Sector (%)	4.75%	Primary Sector (%)	42.84%
Secondary Sector (%)	2.41%	Secondary Sector (%)	2.79%
Tertiary Sector (%)	92.84%	Tertiary Sector (%)	54.46%
Total Population of Primary Workers	18,058	Total Population of Primary Workers	72,978
Total Population of Secondary workers	9,175	Total Population of Secondary workers	4,760
Total Population of Tertiary workers	3,53,045	Total Population of Tertiary' workers	92,955

Table 5-1 Distribution of Workface 2011

Ground truthing has to be done to find the present workforce participation, since conclusions made through analysis based on the data from Census 2011 may be misleading due to the huge time span between the data collection period and the present. The same applies for the data based on WFPR. Studies have to be conducted to identify the reason behind this phenomenon of low WFPR in the urban areas in addition to very less Female WFPR in 2011.

The workforce participation rate found in the Tiruchirappalli Local Planning Area-Rural area is around 45.04% whereas that of Tiruchirappalli Local Planning Area-Urban area is 36.07%. In the Tiruchirappalli Local Planning Area region, of the total main workers, about 17.32% are engaged in primary sector and related activities whereas the remaining 82.68% are engaged in secondary and tertiary sector (non-primary sector).

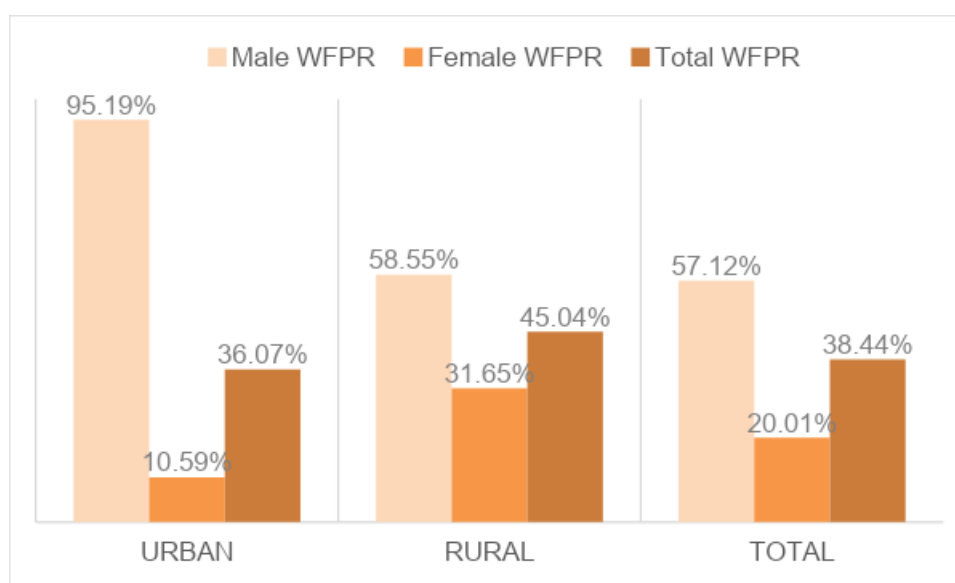


Figure 5-1 Workforce Participation – Male and Female (Census 2011)

The workforce participation rates (WFPR) in the LPA region reveals a stark gender disparity, with the female WFPR at a concerning 20.01% compared to the notably higher 57.12% for males. Notably, urban areas exhibit a striking imbalance, with a significantly higher male WFPR of 95.19% compared to the lower 58.55% in rural areas. Only 10.59% of women are engaged in urban employment, indicating a substantial rural-urban divide in female workforce participation.

However, the Economic Survey of 2022-23 challenges the conventional narrative of low female labor force participation in India. It suggests that the actual participation rate may be underestimated due to measurement issues, such as broad categorizations that may misclassify productive work as domestic duties. The survey emphasizes the need for reforms in survey design and content to accurately capture the true extent of women's contribution to the economy. The potential role of Self-Help Groups (SHGs) in harnessing female labor force participation is highlighted, with SHGs comprising 88% of all women. The survey underscores three critical measurement issues: overly broad categories, reliance on a single question for categorization, and a narrow approach to defining productive work, all of which may contribute to the observed discrepancies in WFP.

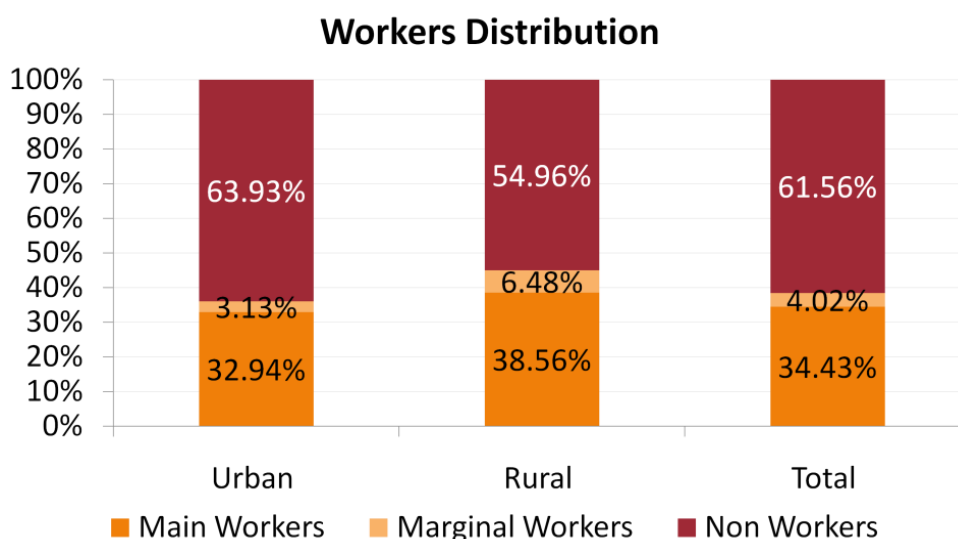
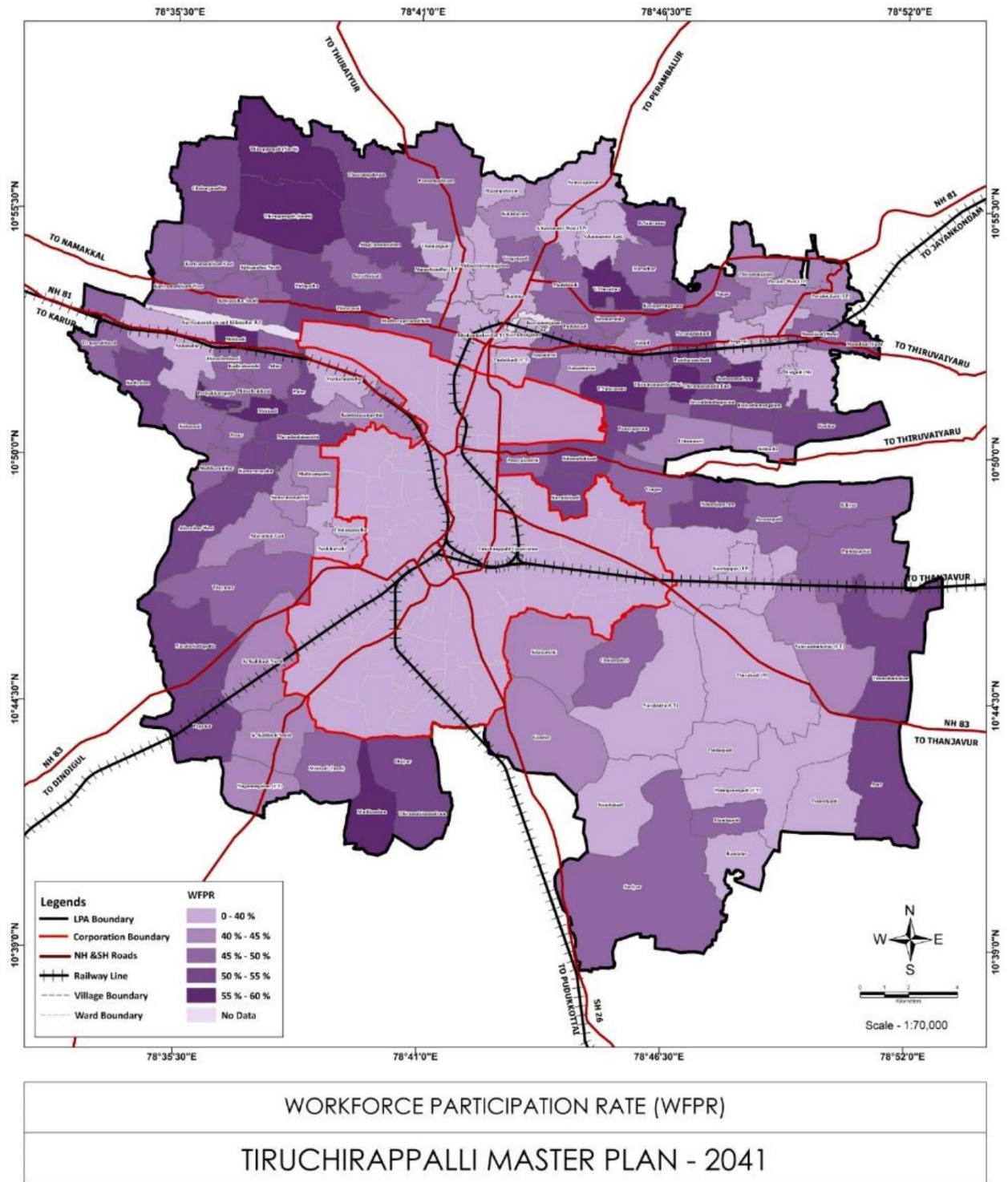
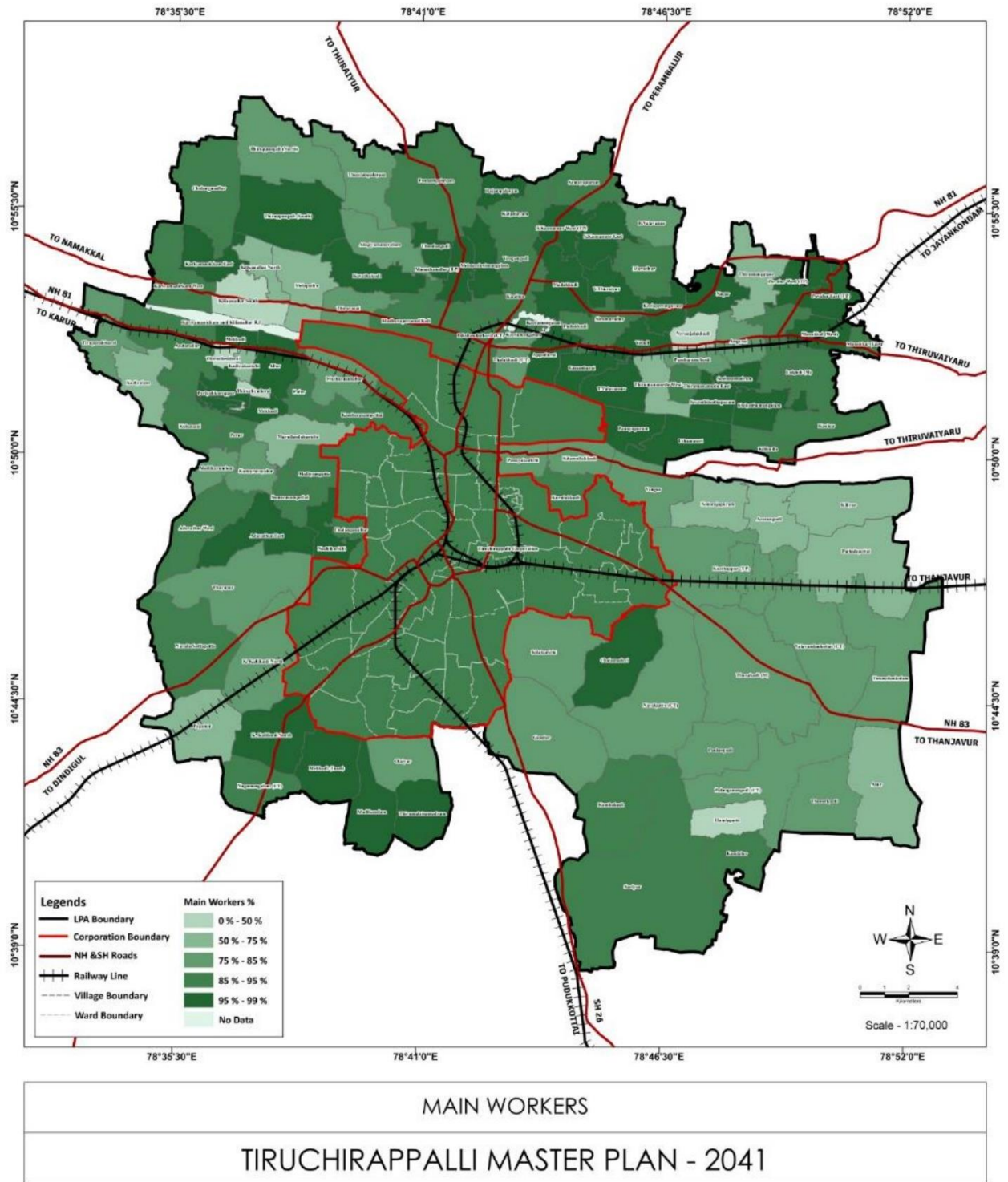


Figure 5-2 Worker's Distribution (Census 2011)

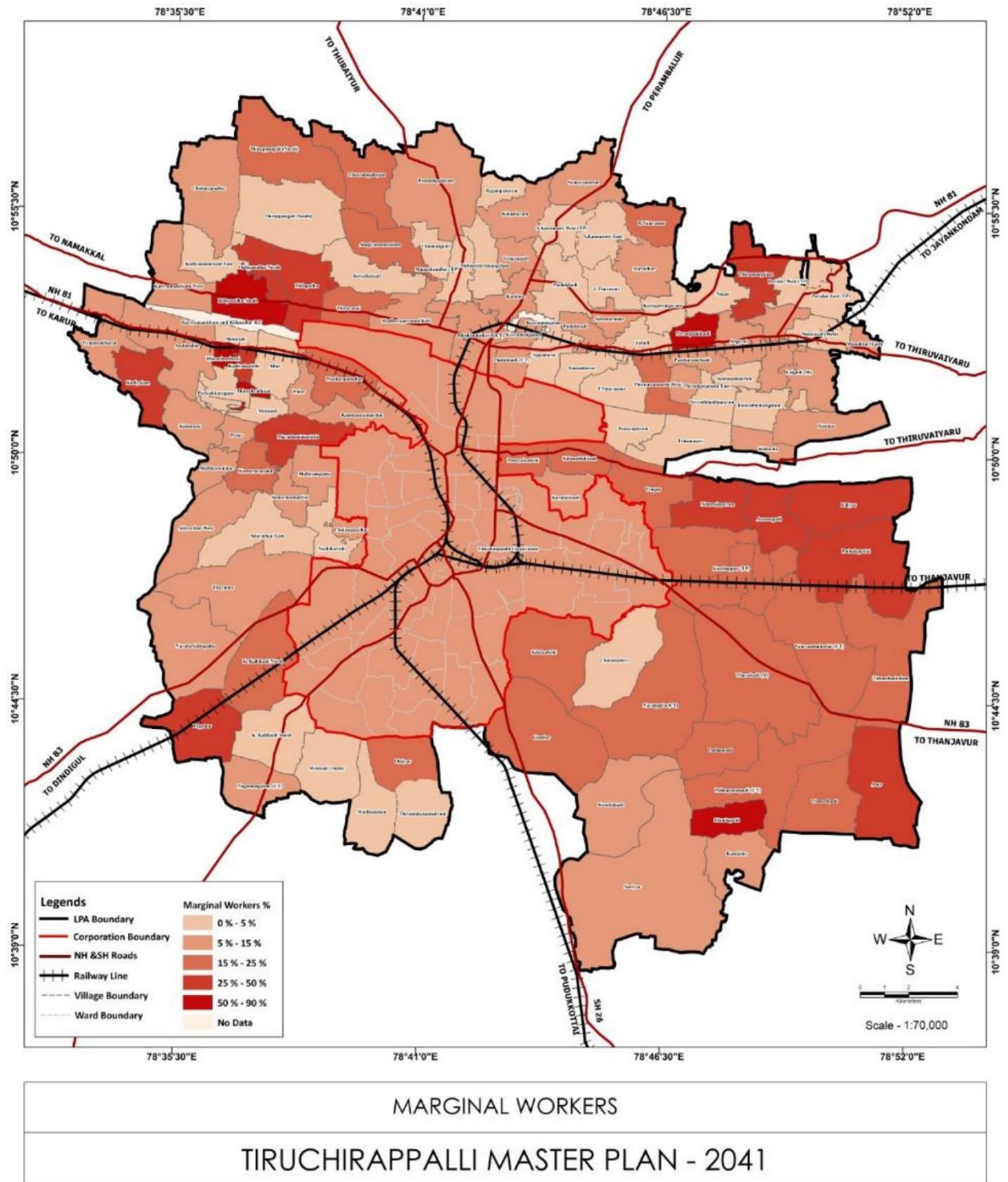
Non-workers are more than the workers. Main workers are the most among workers in both urban and rural areas. Urban areas have highest percentage of non-workers. Occupational structure refers to the aggregate distribution of occupations according to skill level and economic function. It is adopted based on various factors like structure of economy (the relative weight of different industries), technology and administrative responsibility, labor market, etc.



Map 5-1 Workforce Participation Rate



Map 5-2 Main Workers percentage



Map 5-3 Marginal Workers Percentage

5.1.2 GDDP

Tiruchirappalli is one of the more industrialized districts of the state and contributes to 4.6% of the states GDP. The district has a flourishing boiler industry, with mineral products and beverage production contributing to the economy as well.

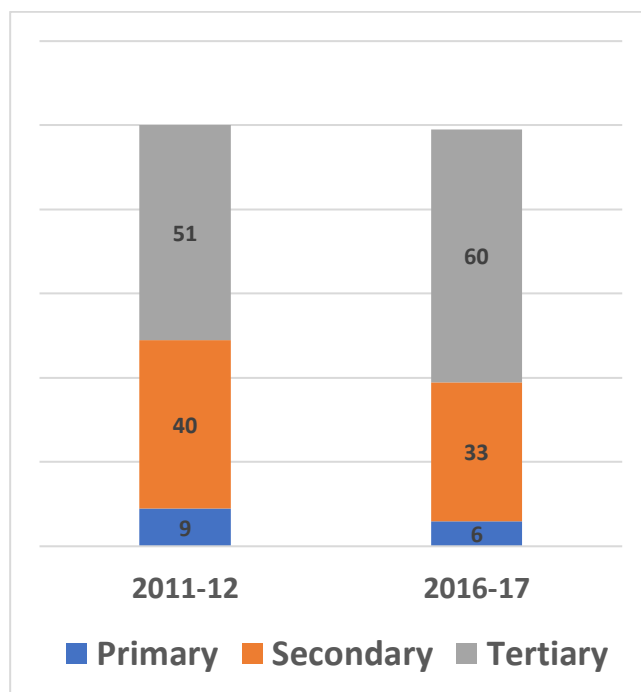


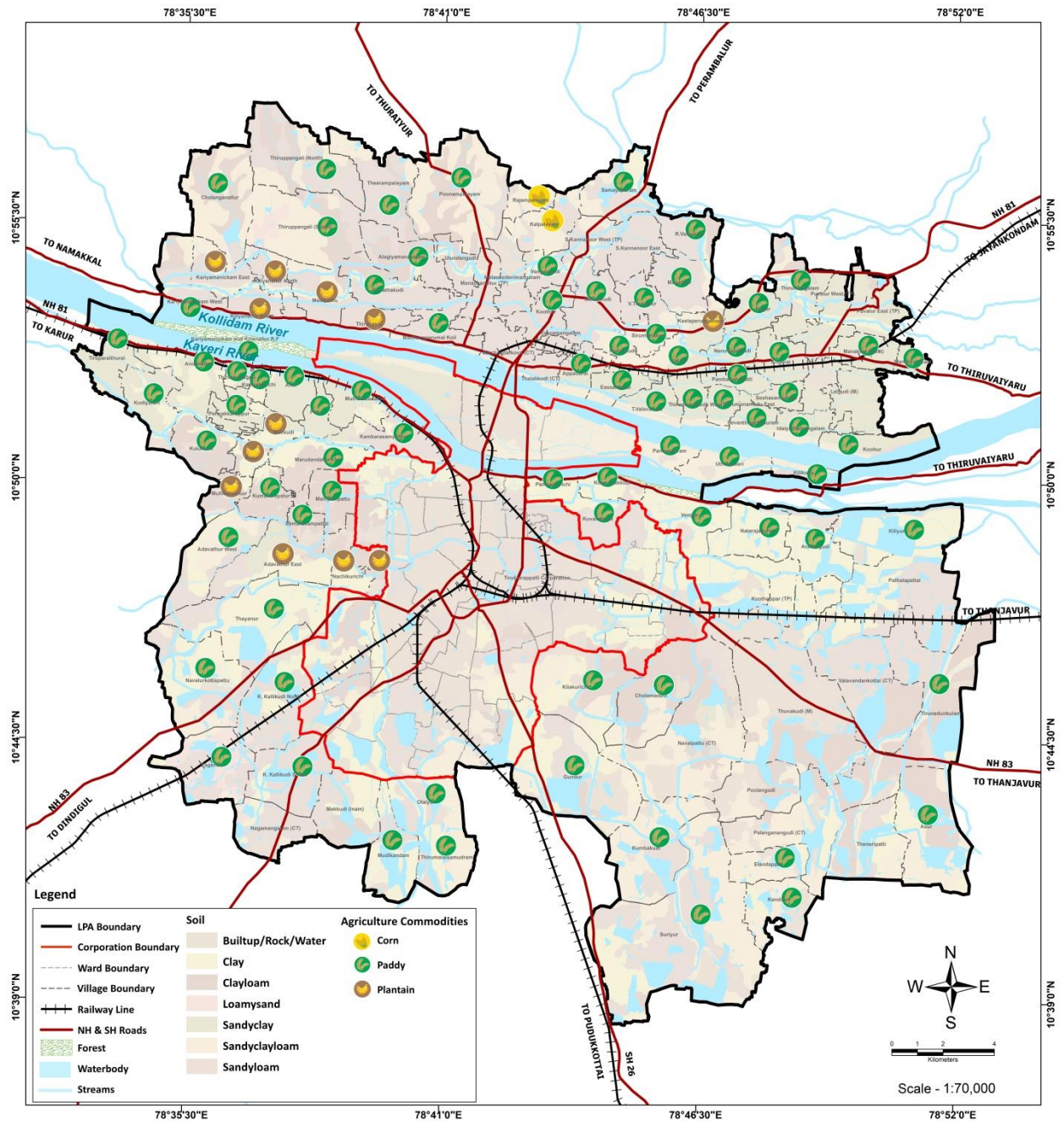
Figure 5-3 GDDP sectoral composition

(Source: District Skill Development Plan)

The economy of the district is dominated by the service and Industrial sectors, which accounted for about 93% of the district output in 2016-17. The district has grown at a compounded annual growth rate of 11% largely driven by the services sector, which grew at an average of 12% per annum across the same period of time. The share of the agriculture sector in the district output decreased by 3 percentage over the same period.

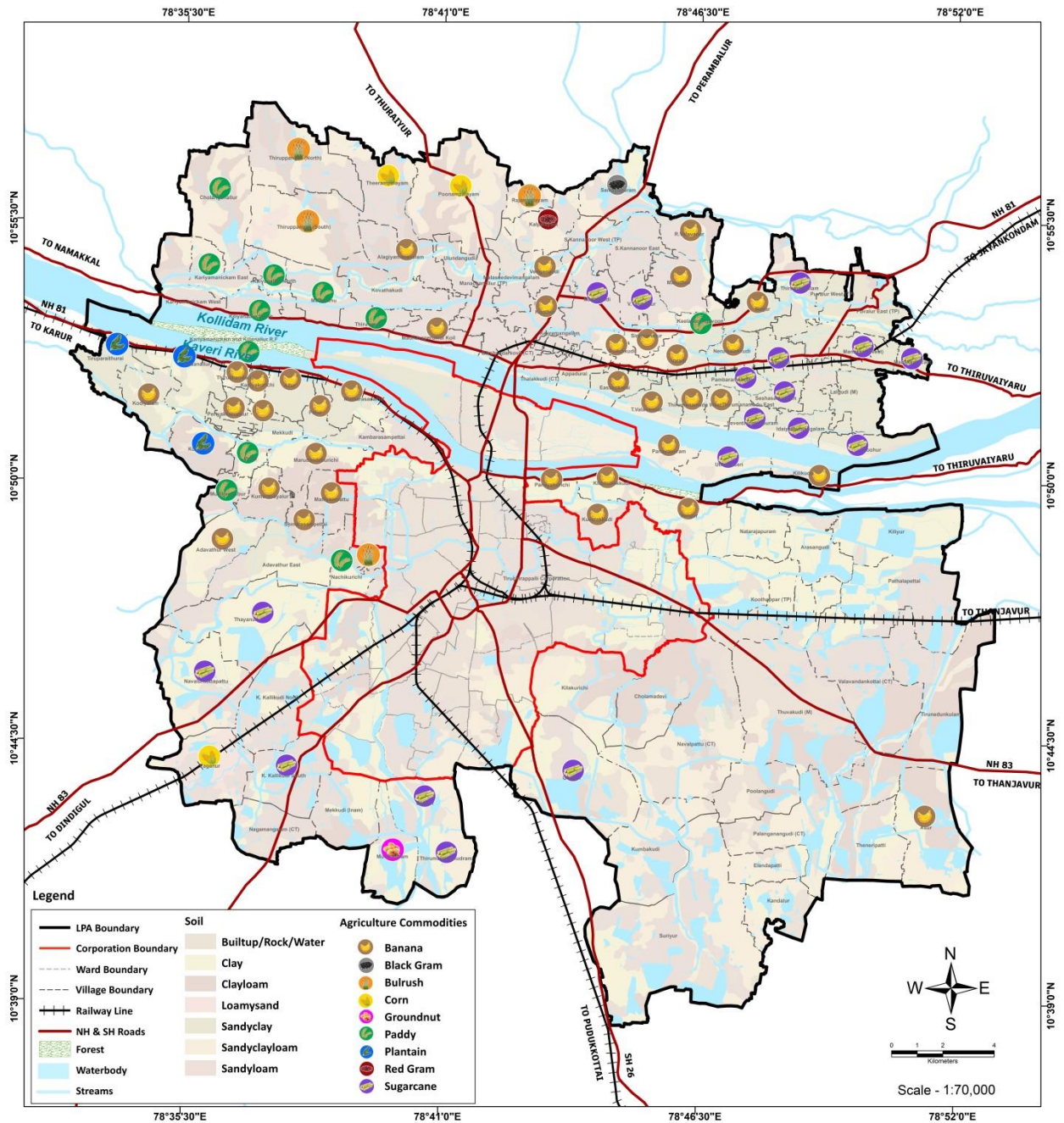
5.2 Agriculture and Allied Activities

The livestock sub-sector is a major contributor to agriculture GVA. Agriculture in the district is dominated by cultivation, livestock and fishing. Some of the major commodities cultivated include: Rice, Sugarcane, Banana, Groundnut, Cotton.



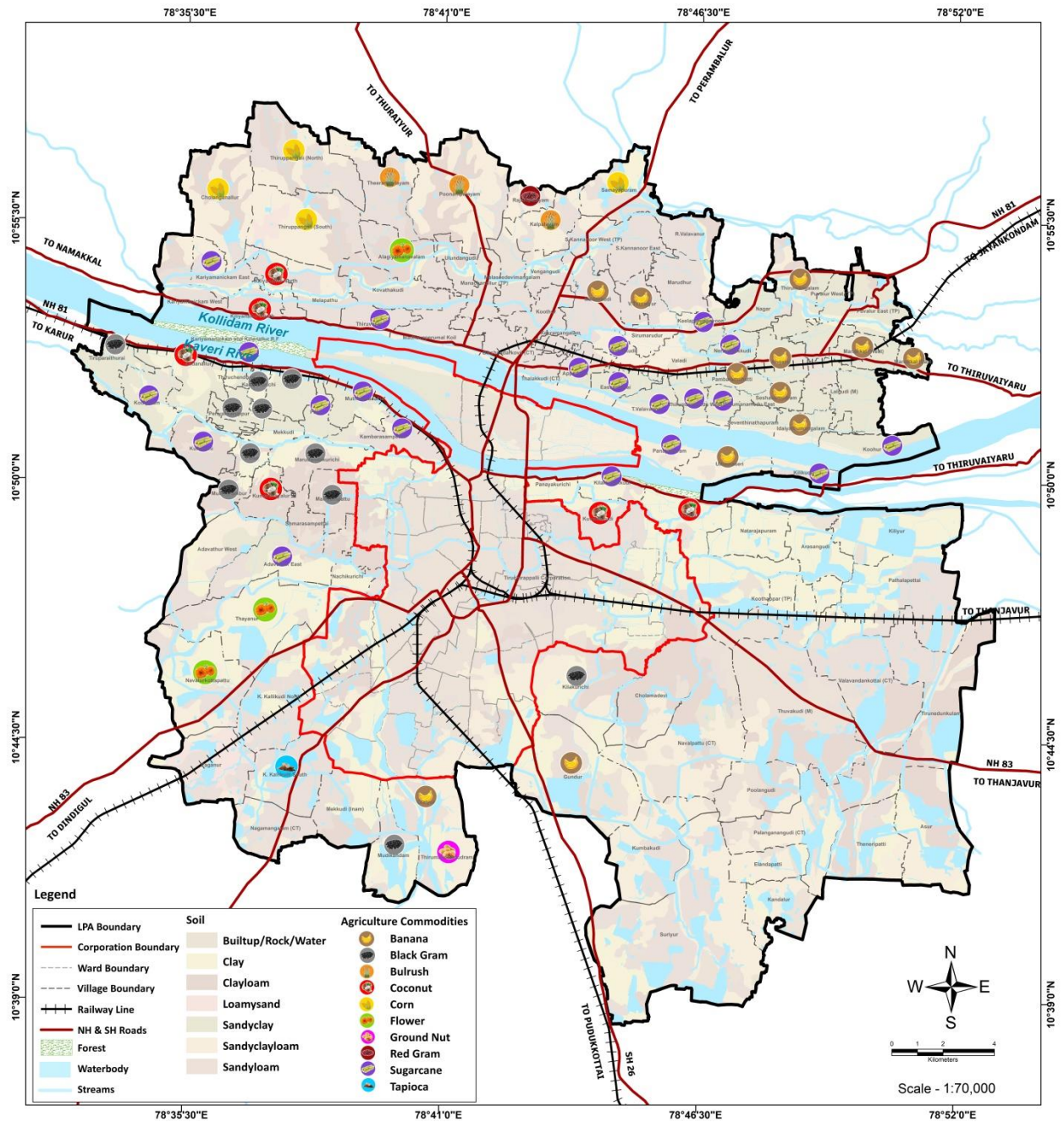
PRIMARY AGRICULTURAL COMMODITY
TIRUCHIRAPPALLI MASTER PLAN - 2041

Map 5-4 Primary Agricultural Commodities



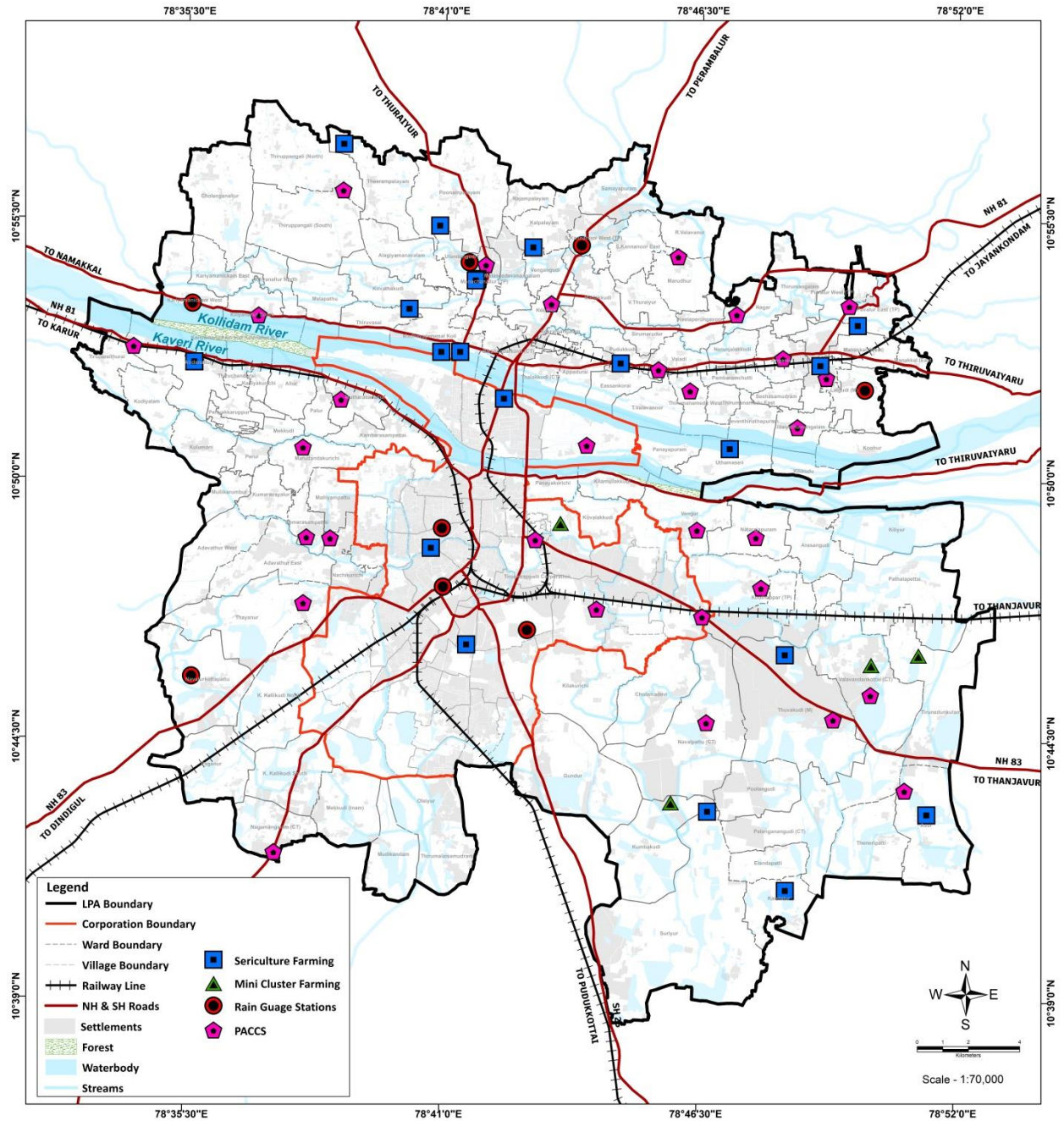
SECONDARY AGRICULTURAL COMMODITIES
TIRUCHIRAPPALLI MASTER PLAN - 2041

Map 5-5 Secondary Agricultural Commodities



TERTIARY AGRICULTURE COMMODITIES
TIRUCHIRAPPALLI MASTER PLAN - 2041

Map 5-6 Tertiary Agricultural Commodities



AGRICULTURAL FACILITIES
TIRUCHIRAPPALLI MASTER PLAN - 2041

Map 5-7 Agricultural Infrastructure

5.3 Industries

Recent growth in the manufacturing sector (13% between 2011-12 and 2016-17) has enabled a growth of the Industrial sector at 11% per annum over the same period. The sector is dominated by the Manufacturing and Construction sectors - they account for almost 98% of the output. Metal processing, non-metallic mineral products, beverages and auto components are some of the key Industries in the district.

5.3.1 Existing Industrial Base

Tiruchirappalli is a major energy engineering manufacturing hub in the state. Industrialisation in the district received a boost with the establishment of a manufacturing unit in Tiruchirappalli in 1964 by Bharat Heavy Electricals Limited (BHEL), the largest engineering manufacturing company in the country and a maharatna central public sector enterprise (CPSE).

The major industries within the planning areas are Golden Rock Railway workshop, Bharat Heavy Electricals Limited (BHEL), Small Arms Project, Heavy Alloy Penetration Plant and Steel Rolling Mill are developed very near to the planning area which had been included in Navalpattu New Town Area. In addition to that, Industrial estates of Thuvakudi, Thiruverambur and Mathur are catalyst over the planning area. In addition to that, few major industries have also been developed within the planning area in different pockets. Further, Tanneries are developed in both Kottapattu and Thayanur villages.

PLACE	EXTENT (Acres)	SHEDS (Nos.)	PLOTS (Nos.)	FORMATION (Year)
Ariyamangalam	17.64	33	-	1974
Valavanthankottai (WIP)	51.70	-	-	2003

Table 5-2 SIDCO Industrial Estates in Tiruchirappalli District

5.3.2 MSME Profile

Out of total MSMEs in micro enterprises are (87.14%), small enterprises (12.55%) and medium enterprises (0.31%). The investment in micro enterprises is Rs 77779 Lakhs (32.12%), small enterprises Rs 131867 Lakhs (54.46%) and medium enterprises Rs 32488 Lakhs (13.42%).

MSME CATEGORY	MANUFACTURING (Rs Lakh)	SERVICE (Rs Lakhs)	TOTAL (Rs Lakhs)
Micro Enterprise	38816	38963	77779
Small Enterprise	75457	56410	131867
Medium Enterprise	17861	14627	32488
TOTAL	132134	110000	242134

Table 5-3 Investment in MSMEs in Tiruchirappalli District

The employment in micro enterprises is (66.97%), small (29.76%) and medium 3894 persons (3.27%). The average investment and employment per enterprise in MSMEs are Rs 12 Lakhs and 6 persons respectively. The average investment and employment per enterprise in manufacturing are Rs 18 Lakhs and 7 persons per enterprise (Table 5.5).

SL. NO	CATEGORY OF MSME	MANUFACTURING		SERVICE		TOTAL	
		INV.	EMP	INV.	EMP	INV.	EMP
1	Micro	6	6	4	4	5	5
2	Small	95	20	34	12	54	15
3	Medium	812	87	385	52	542	65
	TOTAL	18	7	9	5	12	6

Table 5-4 Average Investment and Employment in MSMEs

TREC-STEP

Tiruchirappalli Regional Engineering College-Science and Technology Entrepreneurs Park (TREC-STEP) was promoted in 1986 by Government of India, Government of Tamil Nadu and Financial Institutions. It was established to promote knowledge-based technology and innovative ventures by nurturing the spirit of enterprise among the aspiring youth. It provides incubation services through its facilities and venture capital sourcing. It is recognized as a Scientific and Industrial Research Organization by the department of science and technology (DST), Government of India.

5.3.2.1 ELCOT – IT PARK (SEZ)

As part of promoting Information Technology Parks (IT Park) and Special Economic Zones (SEZ) in Tier II cities, Electronics Corporation of Tamil Nadu (ELCOT) had established in December 2000 an IT Park and SEZ at Navalpattu near the airport in Tiruchirappalli with an outlay of Rs 60 crore. It constitutes an SEZ. The IT Park consists of 147.61 acres out of which 123.23 acres of SEZ and 24.28 acres of Non SEZ.

5.3.2.2 Spatial Distribution

The Spatial distribution of MSMEs and key industries of the LPA are illustrated in Map 5-7 and 5-8. It is observed that the growth is along the major transport Corridors with more manufacturing industries emerging in the East along the route connecting to Tanjavur. Whereas Service Industries are observed to be equally distributed along major urban centres, more density is observed along West towards Dindigul.

The following top activities at NIC 2-digit level constitute 45% of the manufacturing enterprises as given in Table 5-5.

S.NO	NIC	ACTIVITY	MSMEs
1	10	Manufacture of food products	2229
2	25	Manufacture of fabricated metal products, except machinery and equipment	1396
3	13	Manufacture of textiles	656
4	14	Manufacture of wearing apparel	678

Table 5-5 Distribution of Manufacturing MSMEs with NIC 2- Digit Code

5.3.3 Service Sector

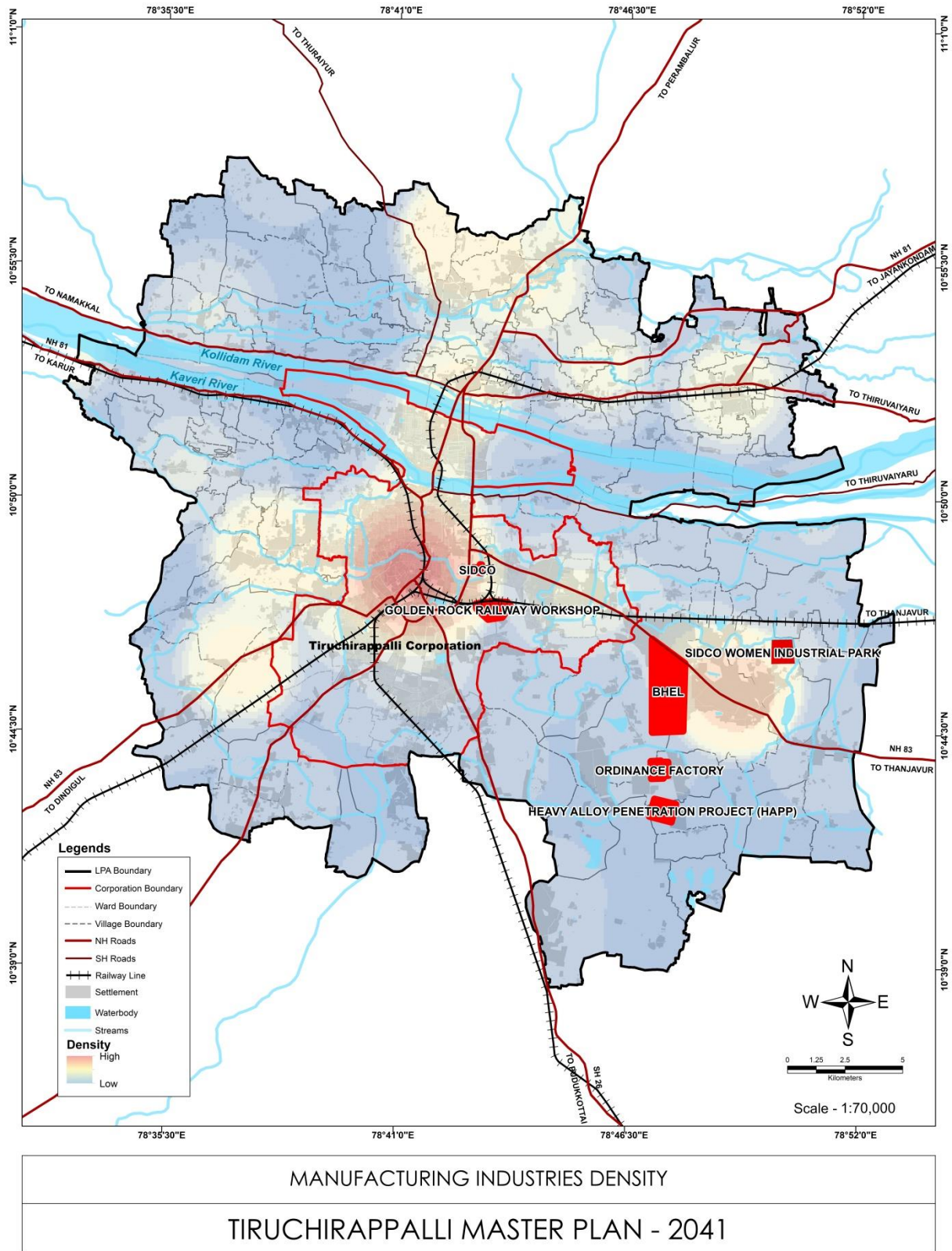
Major Research Institutes in the LPA that has significantly contributed to the economic development are as follows. These are often allied to the industrial or agricultural activity of the LPA.

Welding Research Institute (WRI)

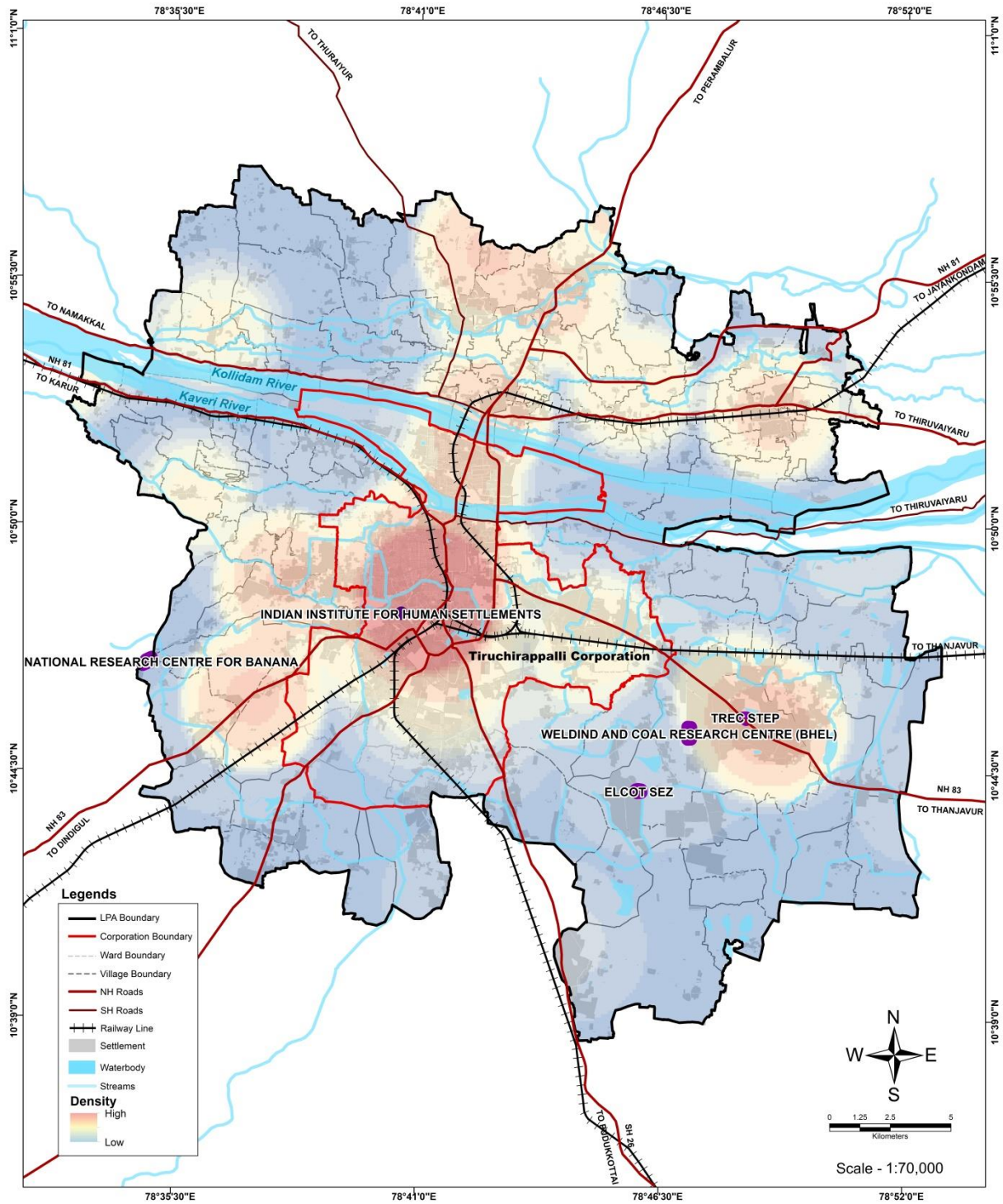
The WRI is well equipped with state-of-the-art facilities to serve the requirements of industries in the field of welding and allied areas. The major activities include research and development, training, testing, calibration, inspection, consultancy services and technology transfer. It is authorised by Indian Boiler Board (IBR) for training and certification of welders.

National Research Centre for Banana (NRCB)

The National Research Centre for Banana (NRCB) was established on 23-08-1993 by Indian Council for Agricultural Research (ICAR). Its main aim is to increase the production and productivity of banana and plantains through research. It has well equipped facilities for tissue culture, biotechnology, soil science, nutrient management and post harvest technology research.



Map 5-8 Manufacturing Industries Density



SERVICE INDUSTRIES DENSITY
TIRUCHIRAPPALLI MASTER PLAN - 2041

Map 5-9 Service Industries Density

5.4 Trade and Commerce

5.4.1 Export Performance

Tiruchirappalli was a popular export hub throughout the British empire for its unique variety of cheroot known as the Trichinopoly Cigar. It was manufactured from tobacco grown near the present day Woraiyur in Tiruchirappalli. At its peak, over 12 million cigars were manufactured and exported annually during the Victorian era. Tanned hides and skins were also exported from Tiruchirappalli to the UK. The details of exports from Tiruchirappalli Air Cargo are given in Table 5-6.

SL	EXPORT COMMODITY	VALUE (RS CRORE)	VALUE (US \$ MILLION)
1	Petroleum Products	179.30	25.87
2	IC Engines & Parts	20.00	2.83
3	Fresh Vegetables	17.97	2.58
4	Floriculture Products	10.23	1.47
5	Fresh Fruits	4.30	0.62
6	Dairy Products	3.73	0.53
7	Others	5.45	0.78
	TOTAL	240.98	34.68

Table 5-6 Principal Commodities Exported from Air Cargo Tiruchirappalli

Major share of exports from Air Cargo Tiruchirappalli has gone to countries viz. Malaysia, Singapore, United Arab Emirates, New Zealand and Sri Lanka.

SL	COUNTRY	VALUE (RS CRORE)	VALUE (US \$ MILLION)
1	MALAYSIA	57.83	8.45
2	SINGAPORE	55.44	8.03
3	UAE	29.57	4.30
4	NEW ZEALAND	20.00	2.83
5	SRI LANKA	8.47	1.24
6	OTHERS	69.67	9.83
	TOTAL	240.98	34.68

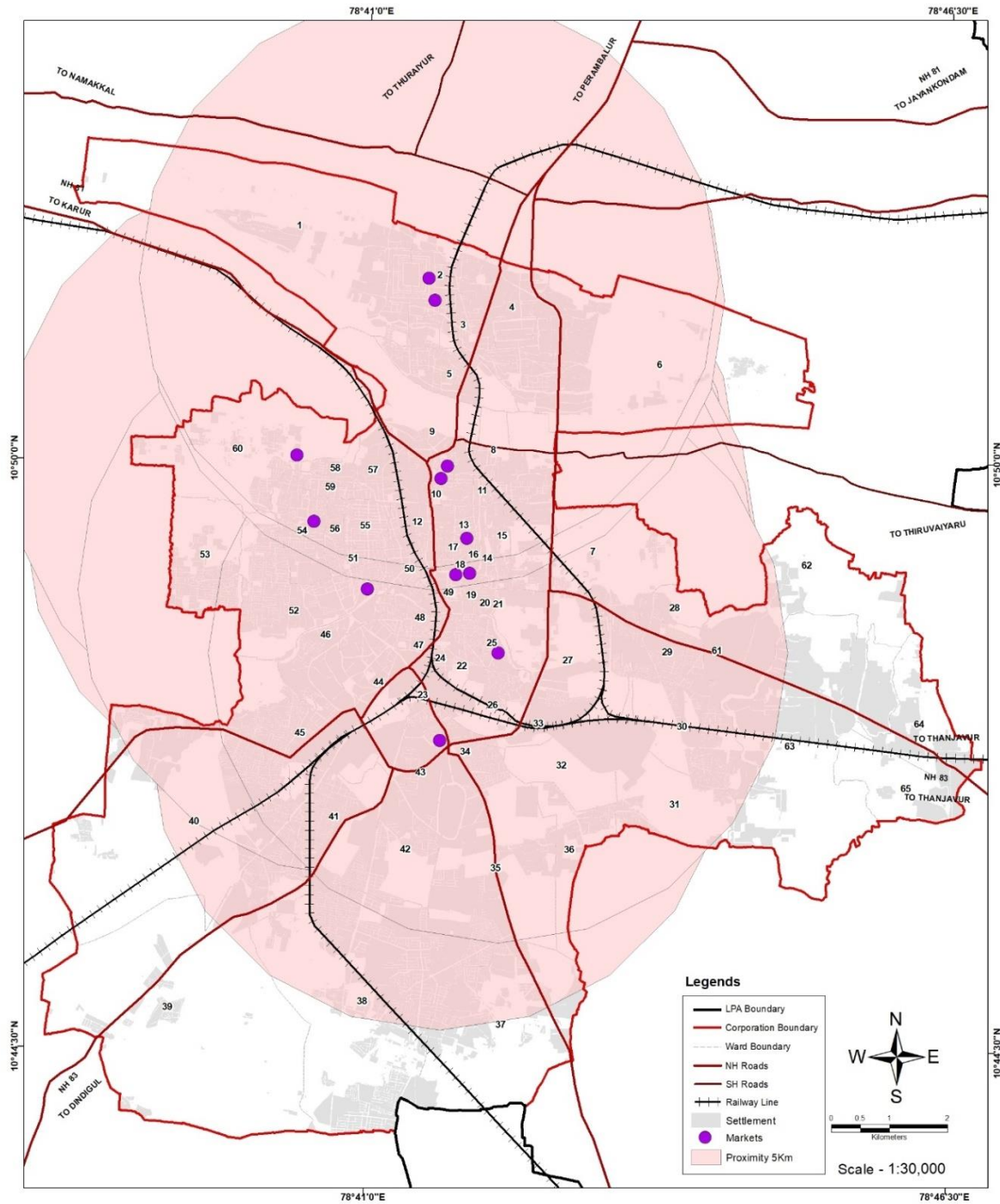
Table 5-7 Destinations of Exports from Air Cargo Tiruchirappalli

Major Commercial Spaces

Some prominent commercial areas in Trichy included:

- Chinthamani Supermarket Area
- Teppakulam Area
- Thillai Nagar
- Main Guard Gate
- Sankaran Pillai Street
- M.G. Road (Malligai Ganthi Road)
- Raja Colony
- Rockfort Area

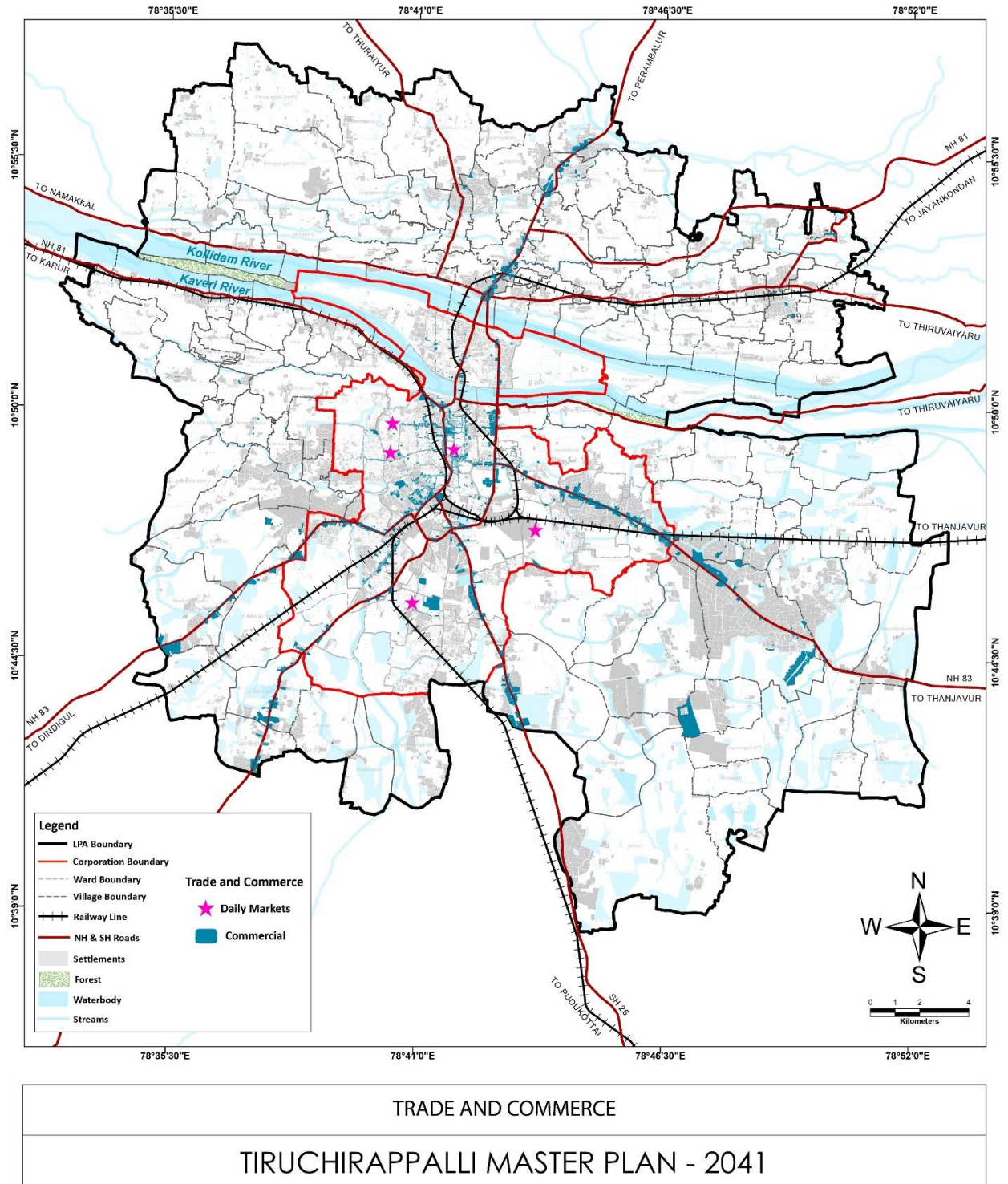
The above-mentioned spaces are known for its vibrant marketplaces and various shops catering to local needs. Thillai Nagar is one of the main commercial areas in Trichy, known for its numerous shops, restaurants, and business establishments. The vicinity around the Rockfort Temple also has commercial activities, with shops and markets catering to both tourists and locals. The Daily Markets withing the Corporation are illustrated in Map 5-9.



**Markets
Proximity - 5 Km**

TIRUCHIRAPPALLI MASTER PLAN - 2041

Map 5-10 Daily Markets Proximity



Map 5-11 Trade and Commerce

5.5 Employment projection

S.No	Description	2011	2021	2031	2041
1	Total Population	1433167	1688204	1989357.01	2344855
2	Eligible Workers (65%)	931559	1097333	1293082	1524156
3	Total Male Population	711931	838622	988220	1164815
4	Total Female Population	721236	849583	1001137	1180040
5	Male willing to work (Percentage of total male workers eligible workers)	43.65%	43.65%	45.83%	48.01%
6	Total Male workers	406653	478986	592620	731747
7	Female willing to work (Percentage of total male workers eligible workers)	15.49%	15.49%	17.47%	19.46%
8	Total Female workers	144318	169977	225901	296601
9	Total workers	550971	648963	818521	1028348
10	WPR	59.15%	59.14%	63.30%	67.47%
12	Additional Jobs to be created	-	97992	267550	477377

Table 5-8 Employment Projection of 2041

The employment projection gives the total number of employment to be created for the year 2041. From the total population 65% of the population is considered as the eligible workers population. The employment projection is calculated based on the existing workers population and workforce participation rate. The difference in workforce participation rate of the years 2001, 2011 and the eligible workers population is considered to calculate the employment projection. The projected population is 2344855. The eligible workers are 1524156. With the workforce participation rate of 67.47%, the total employment to be generated is 477377.

06

HERITAGE & TOURISM

6. HERITAGE & TOURISM

Travel and tourism sector holds strategic importance in the Indian economy. It provides several socio-economic benefits such as employment, income and foreign exchange earnings and also plays a part in the development or expansion of other industries such as agriculture, construction, handicrafts, etc. Given the potential of tourism as a vehicle for job creation, growth and development, tourism has been recognized as an engine for economic growth.

Trichy as a Tourist destination has a wide variety of products and experiences to offer which has not been tapped to its full potential due to inadequate tourism infrastructure and services at many destinations and attractions. But the City has managed to pick up after the dip in tourism caused by the Pandemic since 2020.

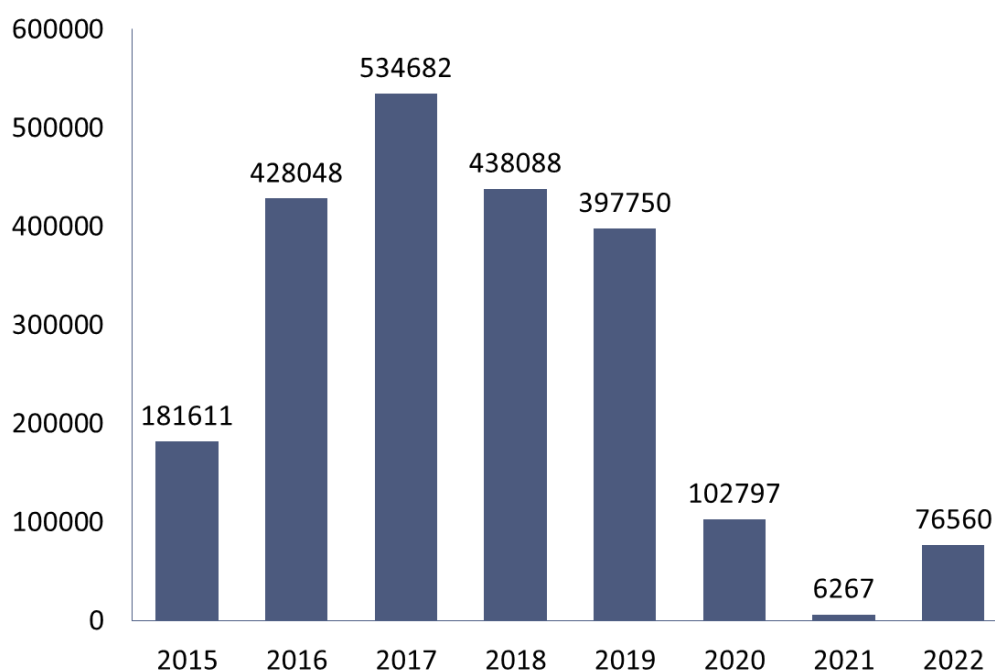


Figure 6-1 International tourist Trend of Trichy

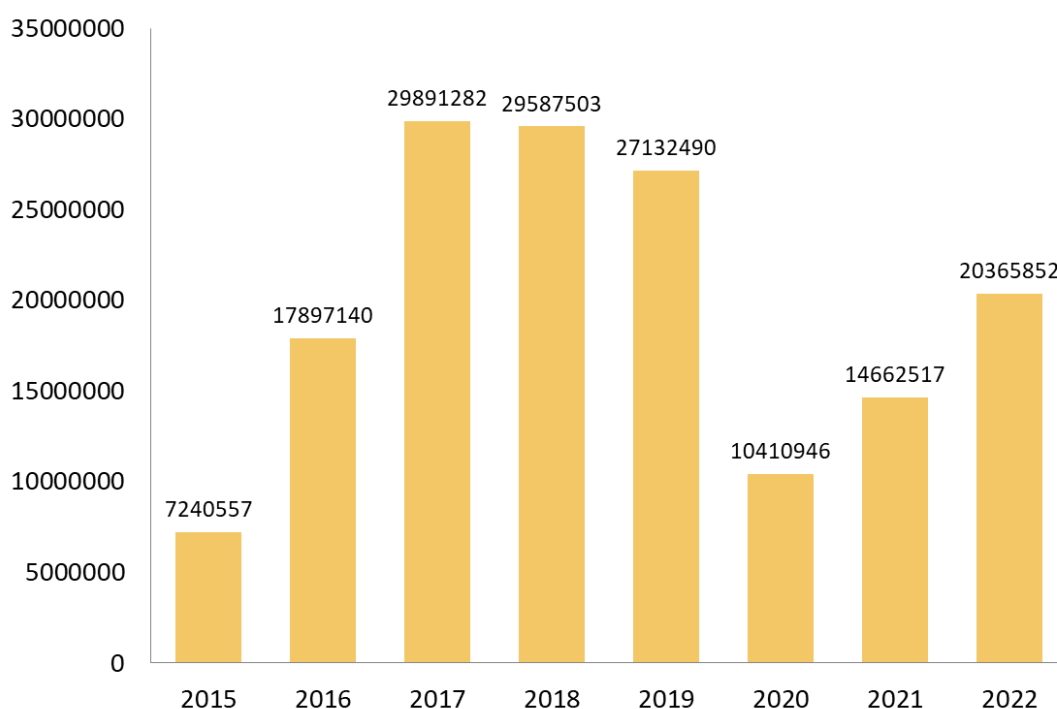


Figure 6-2 National tourist Trend of Trichy

Source: Tamil Nadu Tourism Development Corporation

Based on the revamped Swadesh Darshan Scheme 2022 of the Ministry of Tourism, the focus is to develop sustainable and responsible tourist destinations following a tourist & destination centric approach. The Scheme will encourage the development of benchmarks and standards for generic and theme-specific development of tourism destinations and the States will follow the benchmarks and standards while planning and developing the projects. From the list of major themes identified for tourism, provided in the scheme, Trichy has a great potential under Culture and Heritage, Eco-Tourism, Wellness Tourism and Rural Tourism.

Domestic tourism holds substantial promise for the growth of tourism in the country especially in the Tier II and Tier III cities, which can significantly contribute to the Indian economy. Trichy has a potential for educational tourism focusing especially on children from its hinterlands.

6.1 Heritage & Cultural Tourism

Heritage and culture serve as bridges that unite communities and societies, fostering mutual respect, empathy, and appreciation for differences. They encourage dialogue, collaboration, and the exchange of ideas, promoting cultural diversity and enriching societal fabric. Embracing and celebrating cultural diversity fosters tolerance and inclusivity, contributing to a more harmonious and interconnected global community. Moreover, heritage and cultural practices often carry profound wisdom and insights into sustainable living, ethical principles, and communal harmony, offering valuable lessons that can guide contemporary societies towards a more balanced and respectful coexistence with each other.

Trichy, is renowned for its rich heritage and vibrant cultural tapestry. The city's heritage is deeply rooted in history, boasting a diverse blend of architectural marvels, religious significance, and cultural traditions that span several centuries.

6.1.1 Well known Spots

6.1.1.1 Rockfort Temple

Trichy's most iconic landmark is the Rock Fort Temple, perched atop a massive 275 ft. tall rock formation, showcasing a fusion of Hindu and Jain architectural styles as well as providing a panorama of the whole City from its top. It is reached by a step flight of 437 steps cut into the rock. Halfway up is the Sri Thayumanaswamy Temple, dedicated to Lord Shiva. It has a 100 pillared hall, and a Vimana. There are inscriptions in these temples that date back to 3rd century B.C and it houses shrines dedicated to Lord Ganesha and Lord Shiva.



Figure 6-3 Rock fort Temple

A visitor's experience is a sum total of his experience during his travel, stay and return from the destination. The Scheme follows an integrated approach for development of destinations, which will not only provide core tourism products but also ancillary requirements such as connectivity, performing arts infrastructure, public health, hygiene and safety and other such requirements, which impact tourists.

6.1.1.2 Srirangam Ranganathaswamy Temple

Sri Ranganathaswamy temple of the Srirangam island is the foremost of the eight self-manifested shrines (Swayam Vyakata Kshetras) of Lord Vishnu, established in 156 acres of land. It is also considered the first, foremost and the most important of the 108 main Vishnu temples. This temple is also known as Thiruvarama Tirupati, Periyakoil, Bhoologa Vaikundam and Bhogamandabam. The enclosures are guarded by thick and huge rampart walls. There are 21 magnificent and huge Gopurams. This houses various and

marvelous sculptures, Mandapams, Gopurams, vimanas, inscriptions, temple tanks, wells, granaries and chariot. The outer tiers of the Srirangam temple complex is where the settlements of traditional architecture are seen and many more temples, vedic schools, madams and mandapams are also found.



Figure 6-4 Srirangam Ranganathaswamy Temple

6.1.1.3 Jambukeswara Temple, Thiruvanaikkaval

The Jambukeswarar Temple, also known as the Tiruvanaikoil or Tiruvanaikal, is a very old temple dedicated to Lord Siva on the Eastern side of the Srirangam island. The historic accounts are related to the early Chola ruler, Kochengannan, who is said to have ruled during the early centuries of the Common Era (CE). The Thiruvanaikkaval temple is one of the five Panchambootha temples in the country and represents water.



Figure 6-5 Jambukeswara Temple, Thiruvanaikkaval

6.1.1.4 Samayapuram Temple

Samayapurathu Mariamman Temple is one of the most famous Amman temples in India. The Amman in this temple resembles the great Goddess Chamundeshwari at Mysore. The Main tower (Raja Kopuram) is adorned with gold plates. People from all over the world visit this temple in large numbers, especially Sri Lanka, Malaysia and Singapore. The temple is located in S. Kannanor Town Panchayat. This temple holds the second place in earning high revenue for the department of HR&CE in Tamilnadu.

6.1.1.5 Gneelivaneswarar Temple, Thiruppanjili

This temple is dedicated to lord shiva and he in this temple is called as Gneelivaneswarar. Shiva is in the form Suyambu linga (suyambu means it's not made by anyone). There is a separate Yama temple outside the main temple within the compound. Every year during the Tamil months of Purattasi (Kanya) and Panguni(meena) the rays of sun will directly fall on the Swayambu Shiva

linga.

6.1.1.6 Lady of Lourdes Church, Main Guard Gate



The Roman Catholic Basilica is devoted to Our Lady of Lourdes. The Church was constructed in the year 1895 in the Gallo-Catholic design. Massive walls, round pillars and topped arches are typical of the normal style of architecture. The church is a fine example of the blend of Europe and Indian sensibilities within the framework of Gothic architecture. Elements like the altar, spire, Rose windows, pinnacles, chimney bell, vaulted roofs and statues (5 statues of Great saints in the middle of the tower) are fascinating.

Figure 6-6 Lady of Lourdes Church, Main Guard Gate

6.1.1.7 St. Mary's Cathedral Church, Melapudur



St. Mary's Cathedral, popularly known as "Mother of Good Health" in vernacular "Arogia Matha" which is around 170 years old and a very famous religious site. It is famous for its architectural style combining elements of the Gothic and Romanesque styles to create a visually striking building.

Figure 6-7 St. Mary's Cathedral Church, Melapudur

6.1.1.8 Nadirshah Dargha



The tomb of Muslim Sufi saint Babbayya Nadir Shah stands in the Nadir Shah Dargah mosque complex which dates back to the 14th century at Tharanallur.

Figure 6-8 Nadirshah Dargha

The dargah complex consists of various structures, including the main shrine, prayer hall, and tomb. The architecture of the Dargah is a blend of Islamic and Dravidian style, showcasing beautiful carvings and beautiful domes. Annual festival, which commemorates the death anniversary of Sultan Saiyad Babayya Nathar Shah. During this time, believers from all over Tamil Nadu gather at the dargah to participate in religious rituals, qawwalis (Sufi devotional music) and seek spiritual solace.

6.1.2 Lesser-known Spots

6.1.2.1 Kaattu Azhagiya Singaperumal Temple, Srirangam

The temple dates back to the period prior to Srirangam. Lord Narasimhar is Swayambu (Self Manifested) here and blessing in His Sitting Posture facing west towards Srirangam with Goddess Lakshmi Devi on His Left thigh. The Sri Ranganathaswamy comes to this Mandapam in a palanquin [Pallakku] on the day of Vijayadasami. Here 'Thiruvaaradhanam', 'Amudhupadigal' are offered to Namperumal. Following this, he goes for "Paar Vettai" in his golden horse chariot. After the 'Thiruvaaradhanam' is offered to the Vanni Tree in the temple, the 'Vettai Utsavam' begins. The mandapam, thus is of immense importance. This temple houses Mandapams, Tulsi maadams and paintings.

6.1.2.2 Kamalavalli Nachiyar Temple, Uraiyur

This temple is dedicated to lord Azhagiya Manavala Perumal and Kamalavalli Thayar appear in the wedded standing posture who faces the direction of Ranganathar (Sri Rangam). This eighth century temple is built by the chola dynasty by the king Nandha cholan. This dravidian style temple houses statues of lord vishnu, lot of paintings (of Nammalvar) and inscriptions. Annual festivals like Navarathri, Karthigai- Thirupanazhvar Thiruvizha are celebrated. Kamalavalli nachiyar temple is also famous for its Mangalasaana by Thirumangaiyalwar. It is also the birthplace of Thirupaanalwar an important Vaishnavite seer.

6.1.2.3 Vekkali Amman Temple, Uraiyur

Dedicated to goddess vekkali amman (Form of goddess Kali), this temple has a very important impact in the history of woraiyur settlement. The Cholas revered the Goddess Vekkali Amman before leaving for the battleground. The sanctum has no roof and the legend goes that the Goddess told her devotee not to build a roof until every people get one. The temple is at its best during the Chithirai festival, Navarathri and Thai Velli when the Goddess's idol is decorated with jewelry and a series of pujas are arranged.

6.1.2.4 Subramaniya Swamy Temple, Kumaravayaloor

The temple dating back to the 9th century was built by a Chola King and is dedicated to Lord Muruga. Important festival celebrated here are Thai poosam, Karthigai festival & Panguni Uthiram.

6.1.2.5 Uthamar Kovil, Bhikshandarkovil

Sri Purushothaman Perumal Temple also known as Uthamar, is dedicated to the Hindu god Vishnu, Shiva and Brahma. The temple is one of the few historical temples in India where the images of Hindu trinity, Vishnu, Shiva and Brahma are housed in the same premises and are collectively known as Mum

murthigal. This stalam is also known as Kadamba (means mixture of things) kshetram. The renowned temple is considered to have been constructed by the Medieval Cholas (the greatest South Indian empire) of the late 8th century AD, with subsequent contributions from the rulers of Vijyanagara Empire and Nayaks from Madurai Nayak dynasty. The annual festival of the temple is celebrated during the Tamil month of Kartigai (November / December).

6.1.2.6 Aanchaneyya Swamy Temple, Kallukuzhi

The idol of Anjaneya Swamy is believed to be 100 years old. This temple was found during the British period while construction of railway junction.

6.1.2.7 Melur Ayyanar Temple

Srirangam Melur Ayyanar Temple is a famous Hindu temple dedicated to Lord Ayyanar (kadaipillai Ayyanar), who is believed to be an incarnation of Lord Shiva. It is one of the most revered temples in the region and is visited by thousands of devotees every year. This temple has a huge effigy of elephants and horses' statues before Kadai pillai Ayyanar built by karikalan. One of the most popular festivals celebrated here is the Aadi Perukku, celebrated in July or August and shiva rathri (February - March). During this festival, devotees gather to offer prayers to the river Cauvery, considered sacred by the locals. The temple's intricate carvings and stunning architecture are a testament to the skill and craftsmanship of the local artisans and are a treat for history and art enthusiasts.



Figure 6-9 Aadi perukku festival celebrated at Amma Mandapam

6.1.2.8 Dharukavaneswara Temple, Thirupparaithurai

This temple is dedicated to lord Shiva and goddess parvathy, built before 900 years during chola rule. In ancient times, this region was been densely covered with “Parai” trees and generally, the names of temples that are located on river banks end with “Thurai”; it gets the name paraithurai. There are 83 stone inscriptions in this temple which date back to the periods of Paranthaka Chola-I, Rajakesari Varman, Sundarapandiyan and Krishnadeva Maharayar. The famous festival is during tamil month of purattasi (August - September) on 18th day when the sunlight directly falls on the Shiva idol (lingam) in the sanctum which is called the surya pooja (Its the autumn equinox in India) and other festival is the Aippasi (September - October) on the 1st day when the Goddess parvathy goes on a Thiruveedhi Ula (procession) and takes a dip in river Cauvery.

6.1.2.9 Ayyappan Temple, Melur, Srirangam

It's a temple dedicated to lord Ayappan which was built during 1970. It has a large meditation hall where devotees can sit for meditation and a vast greenery. Another unique feature of this temple is that numerous little stones

have been collected from holy rivers and holy sites all over the world and have been placed on many small platforms with the names of the rivers and places.

6.1.2.10 Maatrurai Varadeeswarar Temple, Thiruengoimalai

This temple is dedicated to lord Shiva. The temple is on the north banks of river Kollidam. During 6th to 7th Century this place was called as Pachilachiramam, latter as Thiruchiraman, which was corrupted to the present name of Thiruvasi. From the inscriptions in the temple, It is believed that the original temple existed before 7th Century. Later renovated by Hoysalas, Chozhas and Pandyas. This place was called as "Pachil Kootrathu Achiramam during period and the same changed as Pachilachiramam. Special poojas are conducted on 11 days brahmotsavam in the month Vaikasi (May – June) ,Thai Poosam in the month Thai (January – February) and Maha Shivaratri in the month Masi (February – March).

6.1.2.11 Akkaraipatti Sai Baba Temple

Located in Samayapuram village, this temple, the temple complex has four sub-shrines of Lord Ganesha, a 5 foot tall Shiva Linga is located in the shrine's basement, which is mostly used for meditation and yoga; other deities and the walls of the temple are embellished with the mural paintings of the deities



Figure 6-10 Akkaraipatti Sai Baba Temple

6.1.3 Temples under ASI

6.1.3.1 Kudaivarai Kovil, Malaikottai, Trichy

The temple was built by Nayaks during their reign between 14th and 15th century. The Trichy hill fort is the only temple dedicated to the gods of Tamil Nadu, which has six religions (Saivism, Kanapathiyam, Kelamaram, Selaram, Saktam, Vaishnav) as deities. It is a double sanctum sanctorum temple. One belongs to Shiva and the other to Thirumal. There is currently no idol in the sanctum sanctorum of Lord Shiva. Pillaiyar can be seen here standing with four arms in Kudaivari. temples. Then Lord Muruga can be seen with two Vidyadharas above and two servants below and various other interesting sculptures and art works. Another sanctum sanctorum houses the idol of Thirumal. Sculptures and pillars all resemble Pallava art. It is surprising that there is not a single inscription of the Pallavas in the lower Kudaivari, while there are many inscriptions in upper Kudaivarai.



Figure 6-11 Kudavarai Kovil

6.1.3.2 Shivan Temple, Azhagiyamanavalam

This temple is dedicated to lord shiva, around 1000 years old, which is built during the region of chola ruler Uttama Chola .In the sanctum sanctorum of the temple, there is a lingam with 16 bands, (Tharalingam) in the shape of a lotus flower and carving and followed by it there are Mandapams (Artha mandapa and maha mandapa).This temple is known for its sculptures, carved pillars and inscriptions dating back to chola rule.. Also, the dancing mothers mentioned in the Tanjore Periyakoil cave as have been living in this.



Figure 6-12 Shivan Temple, Azhagiyanavalam

6.1.3.3 Mannayi Pidari Amman Temple, Mannachanallur

The foundation of this temple was laid 500 years back. The place where the temple exists now was garden of flowers (Poonthottam). Amman is praised as Poongali Amman. . The Mahamandap is just after the passing the entrance. Lord Maha Ganapathy graces the devotees from the left of the sanctum sanctorum. Mother Poongali Amman appears majestically in a sitting posture. She is all merciful with a lotus on the right hand and placing the left on the lap. Special pujas are performed to Mother Poongali Amman on full moon days (Aadi) with Homas. Poochorial – raining flowers on the deity – is grandly celebrated on the Chithirai full moon day (Chitra poournami) in April-May. On the new moon day abishek is dedicated with 16 kinds of cosmetic items

6.1.3.4 Agastheeswarar Temple, Perungudi

Agastheeswarar Temple is a Hindu Temple dedicated to Lord Shiva located at Perungudi Village near Vayalur in Trichy District of Tamilnadu. This Temple was constructed in 969 CE during the reign of Sundara Chola and this temple used to be known as Thiruperumudi as per stone inscriptions. It was renovated during the time of the Hoysala King Vira Ramanatha. The shrine for the goddess was built by Vijayanagara King Viruppanan. Presiding Deity is called as Agastheeswarar and Mother is called as Shivagama Sundari. This is an

ancient east facing temple with entrance in the south-east corner. There is no Rajagopuram.



Figure 6-13 Agatheeswara Temple, Perungudi

6.1.3.5 Sri Kailayamudaiyar Temple, Cholamadevi

Temple dedicated to Lord Shiva located at Cholamadevi Village in Trichy District of Tamilnadu. It was built by Rajaraja Chola I, who also built the internationally famous Big Temple of Tanjore. It dates to the 11th century (1065 A.D) and is a treasure house of historic information. The Temple is located amidst the lush green paddy fields and on the northern banks of the Uyyakondan channel. This temple consist of Mandapams (Arthamandapam and Mahamandapam), sculptures (Lingam, Nandhi , Dhurga , Lord Vishnu and Brahma) and inscription

6.1.3.6 Shivan Temple, Pazhur

This temple dedicated to Lord Shiva (Vishwanathar) located at Pazhur

Village . The temple is also called as Navagraha Temple or Navagraha Sthalam in this region. This temple was built by a Pandian Emperor. The fish sign in the wall denoting that the temple was built by Pandian Emperor. Another mystery in this temple is, the main god is Lord Shiva but the temple was built by Sri Vaishnavas who worship only lord Vishnu. And idols of Lord Ganesha, Dhakshinamoorthi, Surya, Bhairava and saneeshwara are found. Navagraha idols were installed in 1932 CE, as per the instructions from Kanchi Maha Swamigal.

6.1.3.7 Temple, Tiruverumbur

Erumbeswarar Temple in Thiruverumbur, Tamil Nadu, India, is a Hindu temple dedicated to the deity Shiva. Built on a 60-foot (18 m) tall hill, it is accessible via a flight of steps. The temple's main shrines and its two prakarams (outer courtyards) are on top of the hill, while a hall and the temple tank are located at the foothills. Shiva is believed to have transformed himself into an ant hill and tilted his head at this place to enable ants to climb up and worship him. Erumbeswarar is revered in the canonical 7th-century Tamil Saiva work the Tevaram, written by Tamil saint poets known as nayanmars and classified as Paadal Petra Sthalam. The temple is one in a series built by Aditya Chola (871-907 CE) along the banks of river Cauvery, to commemorate his victory in the Tirupurambiyam Battle. It has several inscriptions from the Chola Empire dating back to the 10th century.[1] The temple has been declared a protected monument by the Archaeological Survey of India. The annual Brahmotsavam (prime festival) is attended by thousands of devotees from far and near.[3] Every full moon, tens of thousands of pilgrim's worship Erumbeswarar by circumambulating the hill barefoot in a practice called girivalam.



Figure 6-14 Erumbeeswarar Temple, Tiruverumbur

6.2 Eco-Tourism and Educational Tourism

Trichy being endowed with the river Kaveri and innumerable water bodies have a rich bio diversity and eco sensitive areas in the form of Kllliayanallur and Keeramanickam forest area. Tapping on the strong educational base of the City, many facilities have been provided for the engagement of school children and elders alike.

6.2.1 Mukkombu (upper anaicut)

The Upper Anaicut (alternatively Upper Anicut), also known as Mukkombu is a dam built on the Kaveri River. In Tamil, mukkombu means "three branches." This is the place where the river cauvery is bifurcated in to 2 separate tributaries by the island town of Srirangam. The regulator dam was constructed in 19th century by Sir Arthur Cotton, a British engineer who was inspired by the architectural of Grand Anaicut canal built by Karikala Chola in Kallanai of Thanjavur district in the second century.



Figure 6-15 Mukkombu (upper anaicut)

6.2.2 Butterfly Park

Butterfly Park is butterfly conservatory located in Srirangam Town in Trichy District of Tamilnadu maintained by the Tamil Nadu Forest Department and located near the Kiliyanallur and Kariyamanickam forest situated near river bank of Cauvery near Melur, Srirangam. The park spreads over 35 acres. This Park is considered as one of the biggest butterfly parks in Asia. The Butterfly Park includes a boating area for children, a pond, an amphitheater, a garden, a fountain, an enormous butterfly glasshouse, and snack huts. The park contains an outdoor conservatory area that serves as a suitable breeding environment for butterflies in settings that are similar to natural ones. The Butterfly Park has the Nakshatra Vanam. It features 12 tree and plant species that correlate to each of the 12 Indian zodiac signs, as well as 27 tree and plant species that represent each of the 27 stars. It has a play area with playground equipment.



Figure 6-16 Butterfly Park

6.2.3 Anna Science Planetarium

Anna Science Centre, Tiruchirappalli has been rendering excellent and yeomen service to cater to the needs of younger generation and the general public of the region in the cause of education, taking up the objectives of Tamilnadu Science and Technology Centre, ever since it was dedicated to the Nation on June 10, 1999. The Planetarium, which has been a source of information and inspiration in the region, receives students in groups visiting from Pudukkottai, Thanjavur, Perambalur, Dindigul, Karur, Madurai Districts apart from Tiruchirappalli.



Figure 6-17 Anna Science Planetarium

6.2.4 Government Museum

The Government Museum was established in 1983 by the State Department of Museums at Cantonment. Later in 1997, this museum was moved to Rani Mangammal Darbar Hall – A Monument that was built during the rule of the Chokkanatha Nayak- A ruler of Madurai, which is situated within the Town Hall Complex. The museum is currently maintained by the Public Works Department.


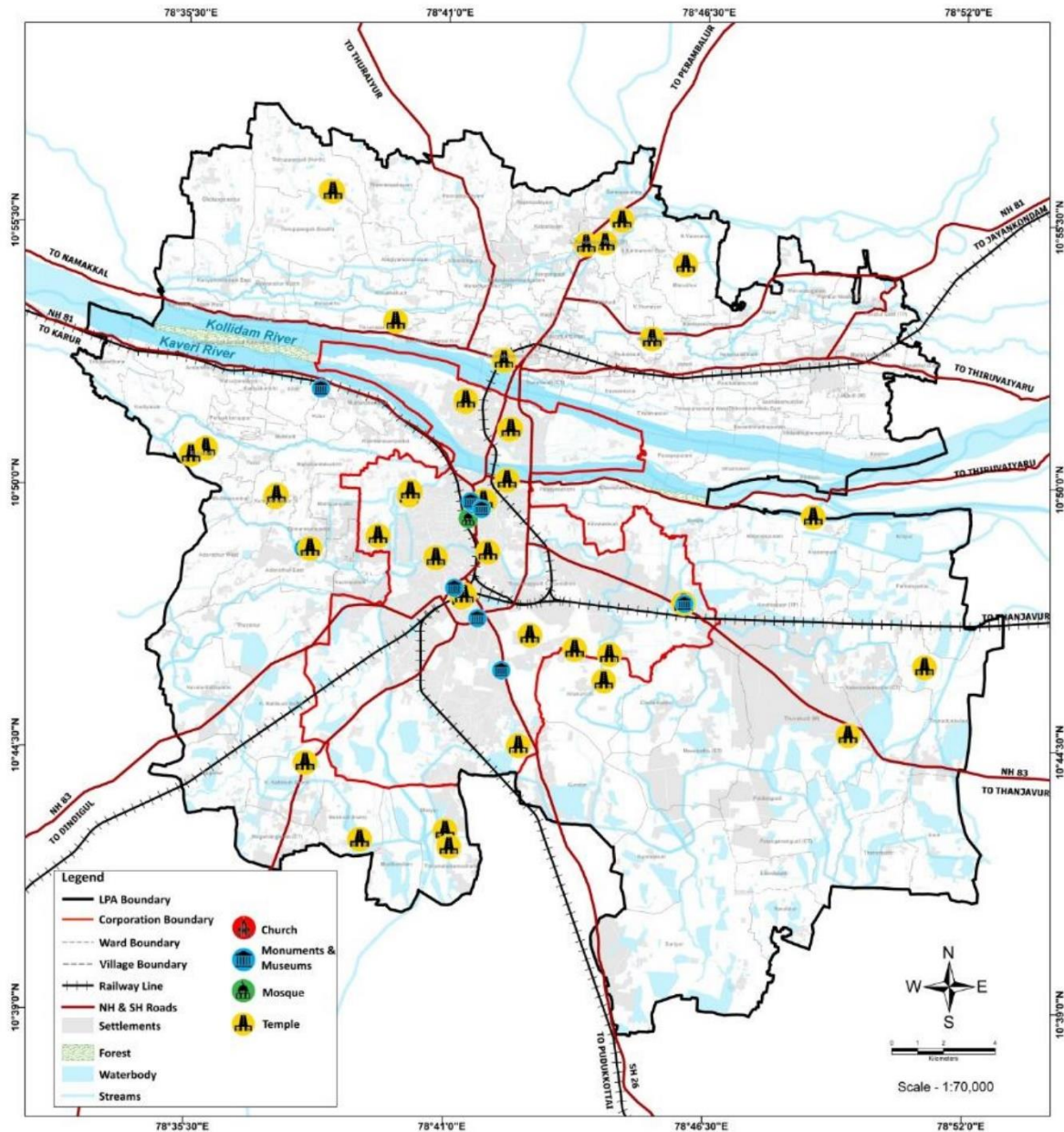
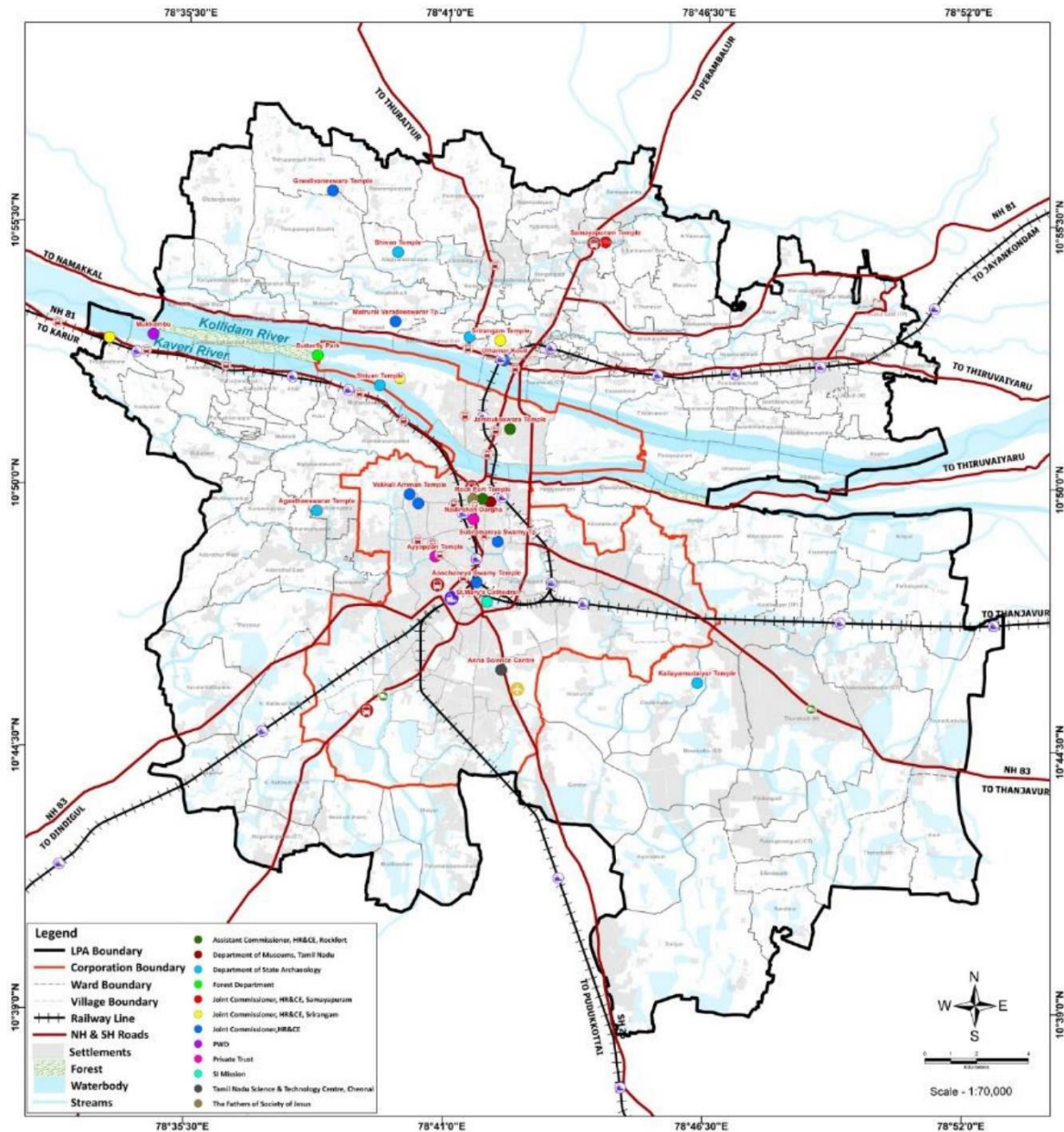


Figure 6-18 Government Museum



HERITAGE_CULTURAL
 TIRUCHIRAPPALLI MASTER PLAN - 2041

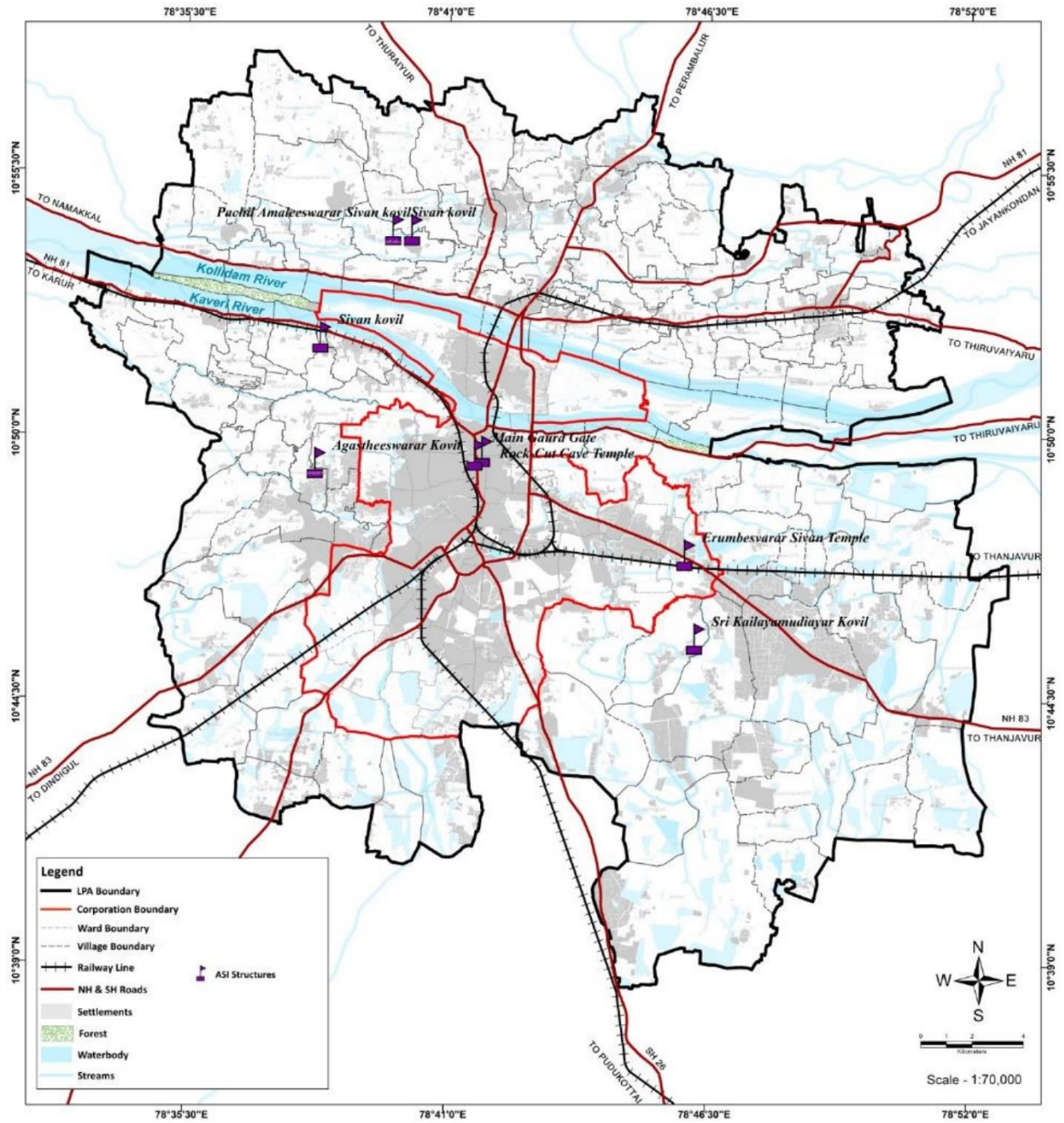
Map 6-1 Place of Heritage & Cultural significance



TOURISM PLACES

TIRUCHIRAPPALLI MASTER PLAN - 2041

Map 6-2 Major Tourism Locations



ASI STRUCTURES IN & AROUND TIRUCHIRAPPALLI
 TIRUCHIRAPPALLI MASTER PLAN - 2041

Map 6-3 ASI Monuments

6.3 Important Festivals

The important festivals pertaining to Srirangam temple are mentioned below:

Kodai Uthsavam - Vaikasi/Aani (10 days)

Vasantha Uthsavam - Vaikasi/Aani (7 days)

Navarathri Uthsavam - Purattasi (9 days)

Dolothsavam - Kaarthigai (7 days)

ThiruAdhyayana Uthsavam - Thai/Maasi (11 days)

Theppa Uthsavam - Maasi (7 days)

Sri Kamalavalli Naachiyar - Sri Azhagiya Manavalan Serthi Sevai - Panguni Aayilyam (1 day)

Thayar Purapaadu (every Friday)

Vasanthotsava Karthikai Tirupanazhwar Festival (10 days)

Vaikunta Ekadashi

Aadi perukku is a cultural festival of the Tamils where they take a dip in the river Kaveri on the 18th day of Aadi month. Amma mandapam and other bathing ghats see thousands of people throng them during the ritual day.

6.4 Tourism handling capacity

There has been an increase in the tourist trends to Tiruchirappalli from 2016 to 2019. Disregarding the COVID situation, the tourist flow would have rapidly increased double fold. International tourists are also increasing. This indicates that the provision of adequate tourism infrastructure will develop the city and evolve as a generator of economy. The present number of hotels in Tiruchirappalli is 151. There are 20 guides, out of which 11 are approved by the department of tourism, 3 by

ministry of tourism and 6 are unapproved guides.

In addition, the floating population who commute from the districts to the Tiruchirappalli Local Planning Area each day is expected to be 3.00 lakhs by 2041 against around 2.00 lakhs at present based on the Airport Authority of India by geometric projection, the additional infrastructure needs to be provided to meet the basic needs with respect to tourism.

The total number of visitors for all kinds of festivals throughout the year in Thiruchirapalli LPA is 38,03,000 (approx.) which is divided as 3721000 (approx.) visitors attending temple events and 82000 attending secular events. 98% percentage visitors attend temple events throughout the year. The number of one day visitors for both the events combined contributes to 439088 persons and their distribution towards the respective festival places in the LPA is shown in the pie chart below. The number of rated hotels with their rooms they can serve to tourists per day is around 16,974(approx.). The maximum average number of tourist that arrives per day during festivals throughout year is around 20,908 (approx.) out of which 3026(approx.) tourists could not be served which contributes to 20 percentage of average maximum tourists. The percentage people served in each category of rated hotels is also represented in pie charts with respective per day analysis and month-based analysis. Map 6-2 marks public toilets which count to 403 in Thiruchirapalli Corporation which could be increased in order to serve the peak crowds during festival seasons.

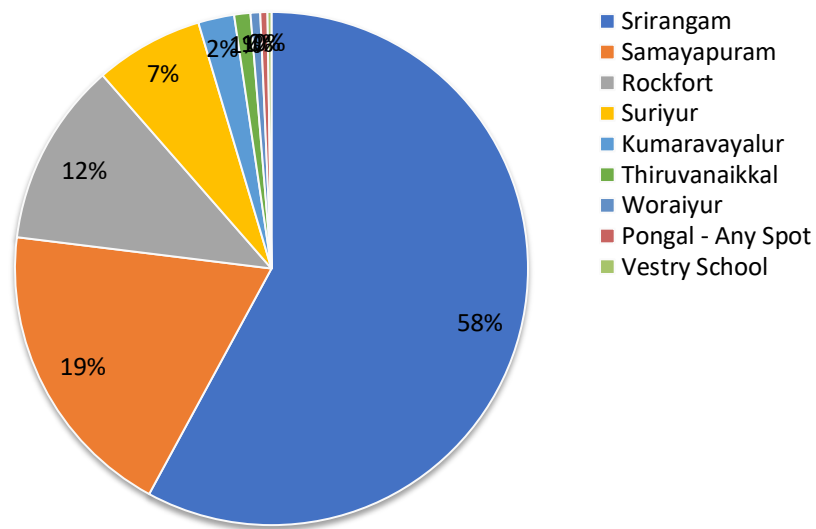


Figure 6-19 Festival Visitors per Day

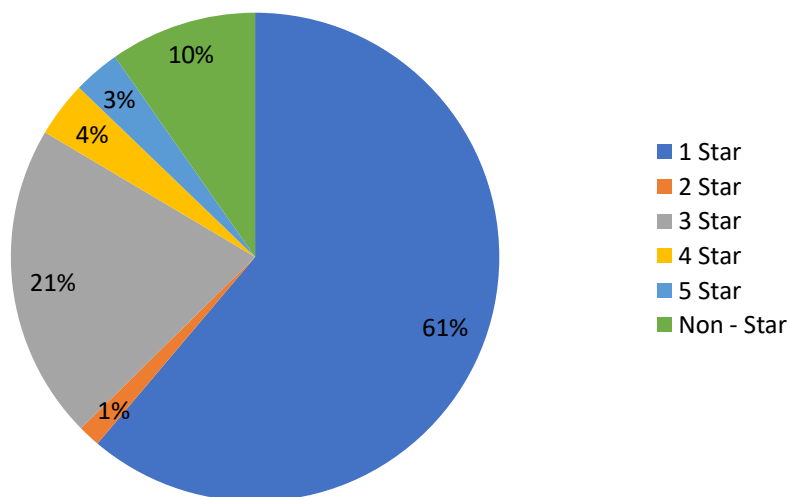


Figure 6-20 Percentage of people can accommodate in hotel per day

The below mentioned table shows the distribution of hotels and the number of persons it can accommodate in particular location in Trichy corporation for the year 2017.

S.No	Location	No. of Rooms	Persons Accommodated
1	Srirangam	448	1344
2	Thriuvanaikoil	221	663
3	Tanjavur Road	40	120
4	Pudhu street	24	72
5	Karur Bypass Road	302	906
6	Keela chinthamani	81	243
7	Oda durai road	69	207
8	Ghandhi Nagar	40	120
9	Vanapattarai Street	105	315
10	Bharathiyar Salai	178	534
11	Singarathoop	47	141
12	WB road	175	525
13	Jafarsa street	89	267
14	Big Bazaar street	65	195
15	Madurai Road	60	180
16	Vaikkal mettu street	42	126
17	Usman ali street	162	486
18	Kajamalai	110	330
19	Wireless Road	56	168
20	Illupur Road	84	252
21	Royals Road	351	1053
22	Williams Road	304	912
23	Mc. Donalds road	265	795

24	Rokkins Road	494	1482
25	Dindigul Road	173	519
29	VOC Road	108	324
30	Collector office Road	157	471
31	Thennur High Road	159	477
33	Woraiyur	763	2289
34	Sastri Road	45	135
35	Salai Road	421	1263
	Total	5658	16974

Table 6-1 Accomodation Details

A visitor's experience is a sum total of their experience during their travel, stay and return from the destination. Hence an integrated approach for development of destinations is required, which will not only provide core tourism products but also ancillary requirements such as connectivity, performing arts infrastructure, public health, hygiene and safety and other such requirements, which impact tourists.

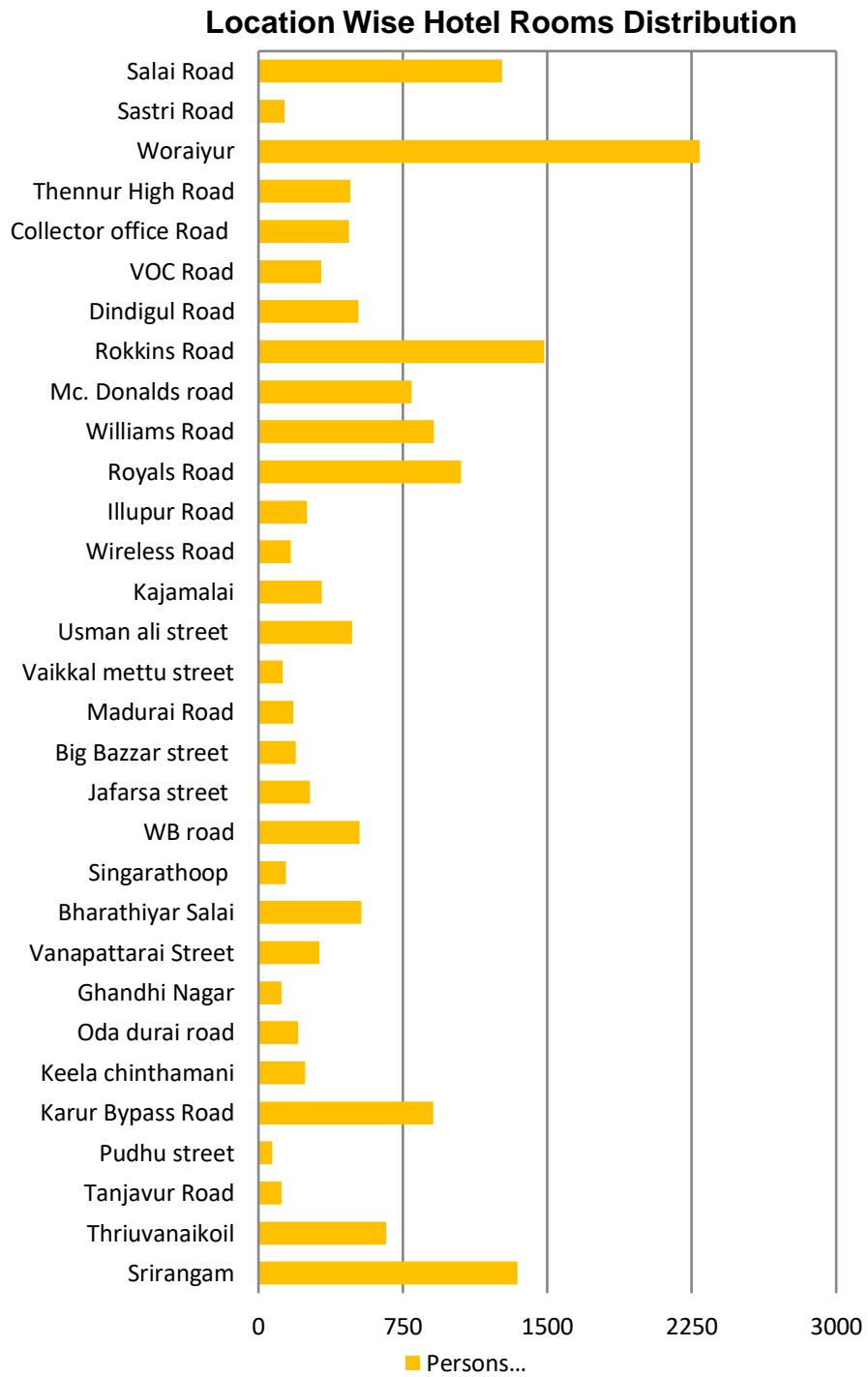


Figure 6-21 Hotel room capacity distribution – Tiruchirappalli Corporation

07

MOBILITY

7. MOBILITY

7.1 Access and connectivity

7.1.1 Introduction

Trichy is located at convenient distance from significant cities in South India. An extensive and well-developed road network connects the Tiruchirappalli with other prominent cities like Bangalore (345 kms), Madurai (142 kms), Chennai (320 kms), Ooty (302 kms), Thanjavur (50 KM) and Rameshwaram (250 KM).

Trichy has daily non-stop flights from Chennai, Bengaluru and Hyderabad, all major hubs that is connected well with all other cities in India. It is also connected well internationally with daily non-stop flights to Singapore, Malaysia, UAE and Sri Lanka.

It has also very good train connectivity with trains to Chennai and other metro cities throughout the day.

7.1.2 Railway Connectivity

The Great Southern of India Railway Company was established in 1853 with its headquarters in England. In 1859, the company constructed its first railway line connecting Tiruchirappalli and Nagapattinam. The company merged with the Carnatic Railway Company in 1874 to form the South railway company with Tiruchirappalli as its headquarters. The city retained the position until 1908 when the company's headquarters was transferred to Madras. Tiruchirappalli junction is a major junction on the rail route connecting North and South. The city Railway Junction located in the heart of city. It is the important junction point between the train passing towards southeast, west, and north connecting major cities in Tamil Nadu and Other states.

Passenger trains also carry a significant number of passengers from nearby towns. There are frequent trains connecting the Headquarters Chennai and other major cities in Tamil Nadu. There are 14 stations within Tiruchirappalli Local Planning Area.

7.1.2.1 Trains connectivity

There are 20 railway stations in LPA. The direction of the railway lines is from Northeast to Ariyalur, Northwest to Karur, South East to Tanjore and South west to Madurai.

Tiruchirappalli Junction is the main station with the maximum footfall of 1,92,93,541 passenger annual (inwards and Outwards). The central region is getting more passengers than the outside regions due to the presence of Rockfort, Sri Rangam Temple.

S.No.	Station Name	2019-20
1	Tiruchchirappalli fort	7,43,420
2	Tiruchchirappalli Palakarai	1,51,247
3	Tiruchchirappalli Jn.	1,92,93,541
4	Ponmalai	1,59,485
5	Tiruchchirappalli town	2,77,778
6	Srirangam	7,95,144
7	Uthamarkovil	52,910
8	Pichchandarkovil	1,16,846
9	Valadi	32,129
10	Lalgudi	41,936
11	Manjattidal	3,70,864
12	Tiruverumbur	9,47,555
13	Tondamanpatti	36,574
14	Solagampatti	1,39,343

Table 7-1 Passengers Flow Annually - Passenger Footfall (Inward & Outward)

The passenger flow is seeming to be increasing other than the situation of COVID 2019. As of now 140 passenger trains run per day. Average number of people per train is 453. This increase in passengers should be exploited to extend for the benefit of the environment and reduce congestion.

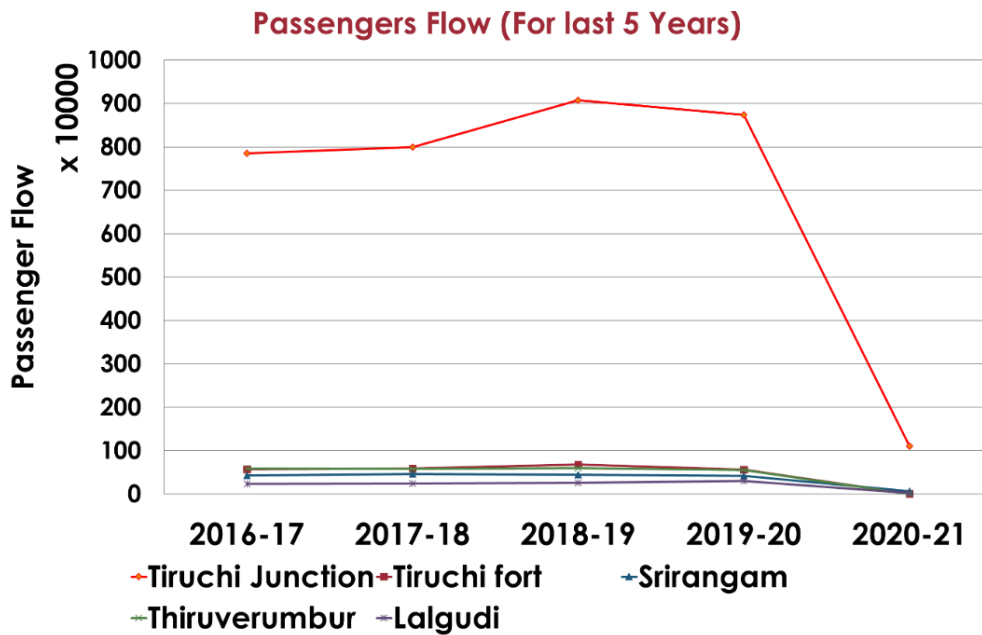


Figure 7-1 Passenger foot fall with respect to Location in the LPA

7.1.2.2 Major trains routes and their frequency

The station of the city is named as TIRUCHCHIRAPALI and its station code is 'TPJ'. The station is well-connected to a number of Indian cities. Some of the major routes include to the places of Pune Junction, Bangalore Cy Junction, and Howrah Junction. There are 4 weekly trains connecting Pune Jn to Tiruchirappalli, 1 weekly train connecting Bangalore City Junction to Tiruchirappalli, and 4 weekly trains connecting Howrah Junction to Tiruchirappalli.

Some of the popular trains traveling to Tiruchirappalli are Rockfort Express (16178) to Chennai operating 7 times a week, Bangalore Express (06572) to Bangalore operating 7 times a week, and Chennai Express (16854) to Chennai operating 7 times a week.

7.1.3 Bus Connectivity

LPA has well connected bus routes around Tiruchirappalli. For improved connection and frequency, there are both private and government bus services and also minibus services. The Bus Stands in LPA are:

- Central Bus Stand
- Chathiram Bus Stand
- Lalgudi Bus Stand
- Thuvakudi Bus Stand
- Thiruverumbur Bus Stand

It was observed that while TNSTC caters to regional transit needs of the city as well as intra-city bus transport needs in Tiruchirappalli along with private bus operators. Within the city, transit needs are also provided through intermediate public transport like private auto rickshaws. There has been a steady increase of IPT registrations in Tiruchirappalli over the years, barring the recent downward trend, attributed largely to the Covid-19 pandemic. The presence of these vehicles has led to the chaotic situation on the roads. Also, in the absence of any stands, these vehicles are parked on the roads, reducing the effective carriageway available for the movement of traffic, especially at terminal ends and near activity centers like regional bus stands, railway stations, recreational centers, government offices and major cross junction.

The city currently has a fleet of 587 buses (147 private buses and 440 TNSTC city buses) for a population of 14,64,422; which as per the urban fleet specification of 50 buses per lakh population falls short by 145 buses.

Passenger count at both the Central Bus Stand and the Chatram Bus Stand shows that the Chatram Bus Stand (New Bus Stand) caters to about 1,01,846 passengers per day, which is nearly twice the number of passengers catered to by the Central

Bus Stand. The most preferred access and egress modes at the both the terminals by walk with a share of 28 %. The next preferred mode is either local bus or by Integrated public transport with 25 % and 27 % share respectively.

(Source – CMF 2022).

7.1.3.1 Private Bus operations

Private bus operators serve an important role in fulfilling the upper echelon of the society which prefers luxury and a speedy journey, although SETC has air-conditioned and sleeper bus fleets, they are no match to the imported and latest bus fleets offered by the private parties, which are used by people for overnight journeys to Chennai or other major city like Bengaluru or Kochi.

There are about 147 private buses in the LPA area, which are mainly single bus operators. The city buses are permitted to operate on maximum route lengths of 30 km and on an average the city buses run 200-250 km per day. The city buses report an average occupancy of 55% throughout the day. The minimum fare per km of city buses in Trichy city for the year 2022 is Rs. 5.00.

7.1.4 Air connectivity-

Located on the Pudukottai-Trichy National Highway 336 the airport is well connected with frequent City buses to the major bus and railway terminals of the city like Central Bus Stand, Chatram Bus Stand, Srirangam and Trichy Junction. In addition to these exclusive buses were introduced to originate inside the airport premise destined to Thanjavur, Central Bus Stand and Karur.

The airport handled by Airports Authority of India is served by two Indian and four foreign carriers providing direct connectivity to five domestic and nine international destinations.

Airline	Destinations
Air India Express	Abu Dhabi, Bangalore, Doha, Dubai–International, Kuwait City, Muscat, Sharjah, Singapore
Batik Air Malaysia	Kuala Lumpur–International
IndiGo	Bangalore, Chennai, Hyderabad, Mumbai, Singapore
Scoot	Singapore
Sri Lankan Airlines	Colombo–Bandaranaike
VietJet Air	Ho Chi Minh City
AirAsia	Kuala Lumpur–International

Table 7-2 Flight connectivity from Trichy International airport

7.1.5 Air Funnel Zone

Height restriction details around Airport- Tiruchirappalli International Airport is located in Tiruchirappalli corporation and Keelakurichi village. The Government had issued regulations vide G.O.(MS)no-502 Local Administrative Department. Dated:10.03.1972. and Published in Tamil Nadu Government Gazette Part-V, Page-320, Dated:05.04.1972. The Height restriction Survey numbers are incorporated in the schedule of Master Plan as per the above Government order guideline.

Restriction: No building or structure shall be constructed or erected, or no tree shall be planted, on any land within the limits specified by the airport authorities.

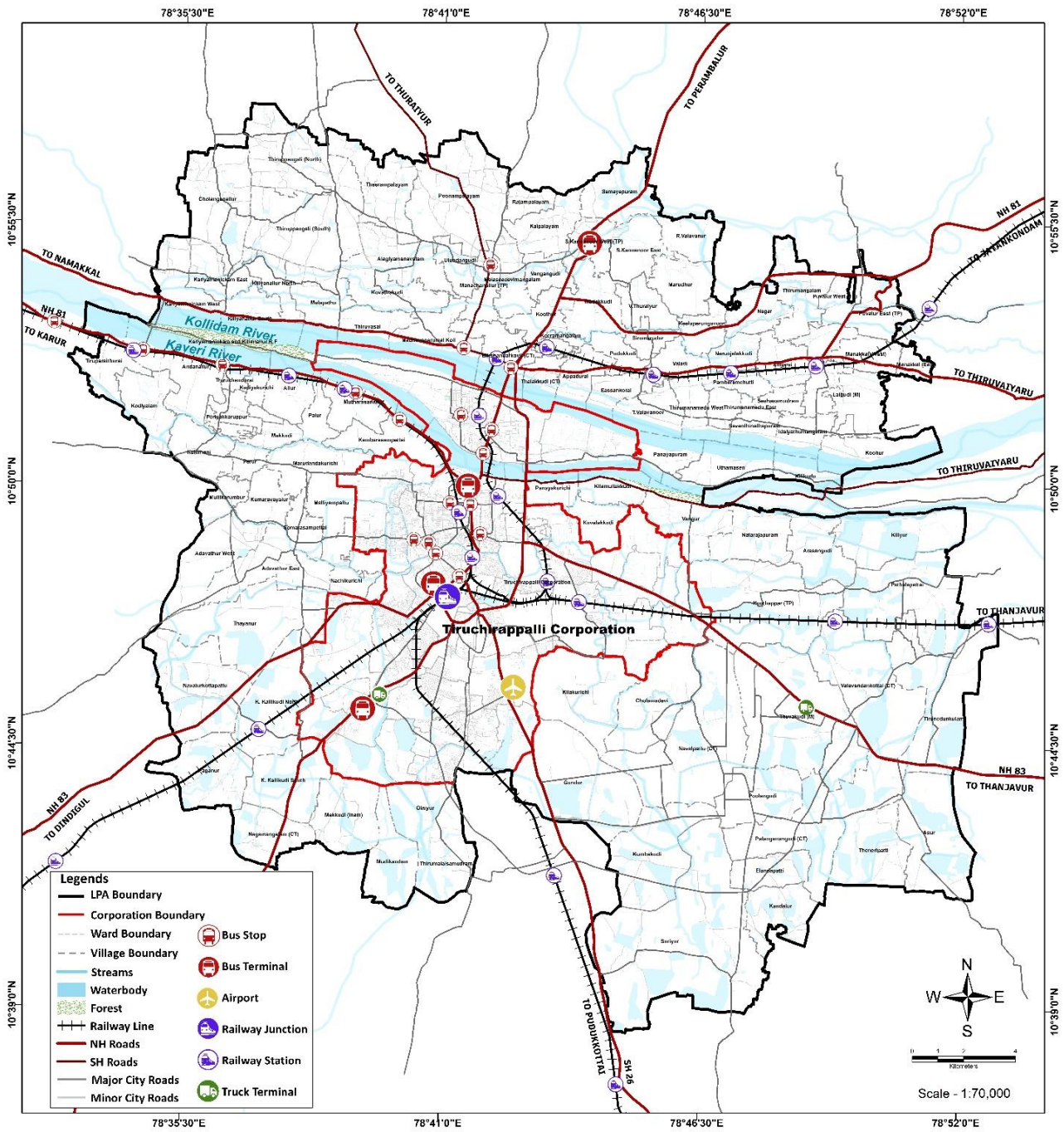
Distance in km	Height restriction in meters
<2.4	Prior Concurrence
2.2 – 3.0	12
3.0 – 3.6	24
3.6 – 4.2	36
4.2 – 4.8	48
4.8 – 6.0	60
6.0 – 7.2	90
7.2 – 8.4	120
8.4 – 20 (nautical km)	150

Table 7-3 Height restrictions for building

7.2 Traffic & Roads Network

7.2.1 Existing Road Network

The Trichy Local Planning Area (TLPA) is well connected by railway, road, air, and waterways. The Planning area is served by several major road highways like NH-45, 45B, 67, 210 and the state highways No 24 & 25 connects Tiruchirappalli city with other important urban centers of the State. The arteries are the Dindugal road, Madurai Road, Karur-Thanjavur Road, Pudukottai road, Salem and Chidambaram Road. The other important road is the bye-pass connecting Chennai Road with Madurai Road and the Kumbakonam road along the southern bank of the river Cauvery.

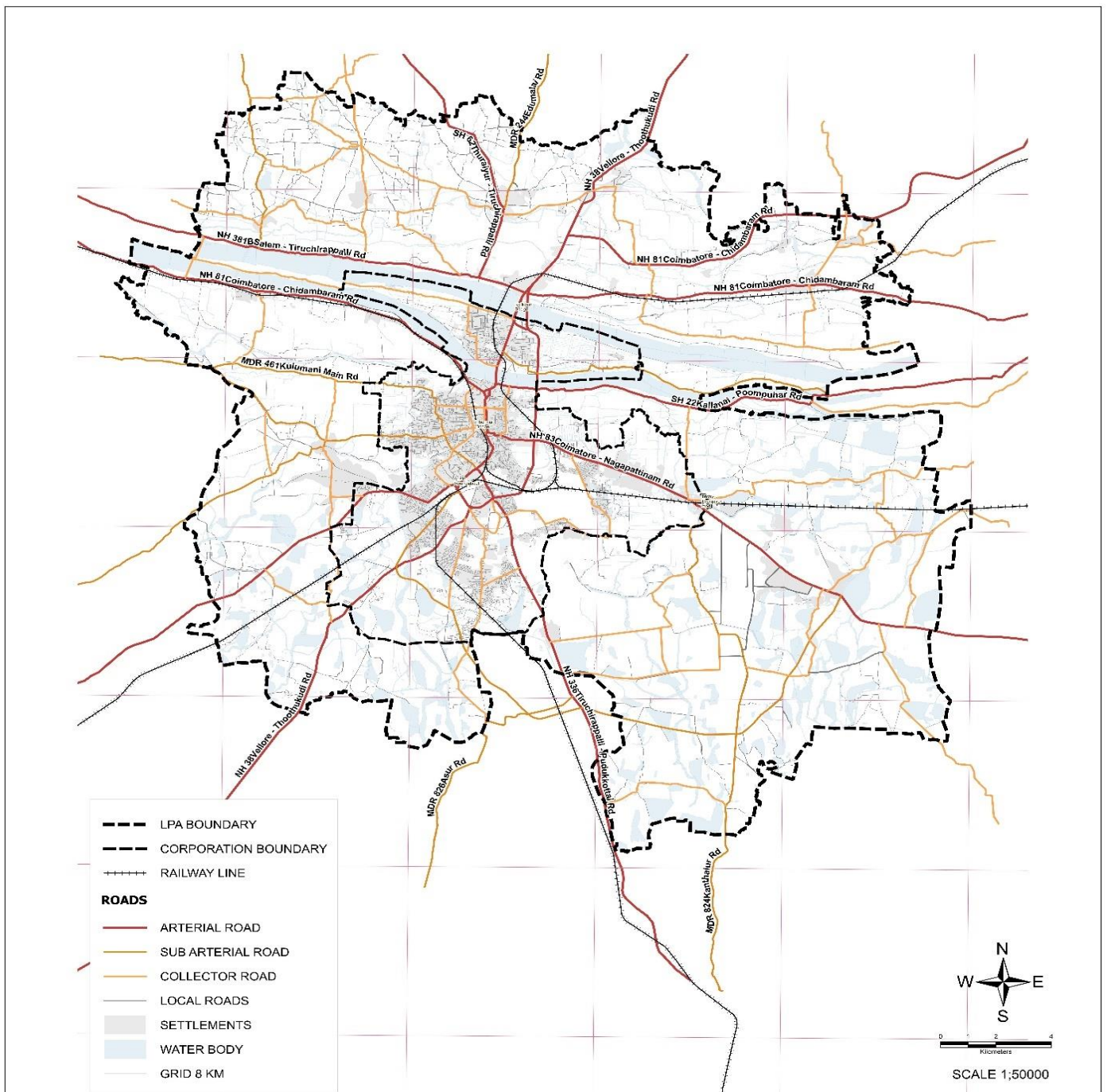


EXISTING TRANSPORTATION

TIRUCHIRAPPALLI MASTER PLAN - 2041

Map 7-2 Existing transportation network and important hubs.

7.2.1.1 Hierarchy of Roads



EXISTING ROADS HIERARCHY

TIRUCHIRAPPALLI MASTER PLAN - 2041

Map 7-3 Existing Roads Hierarchy

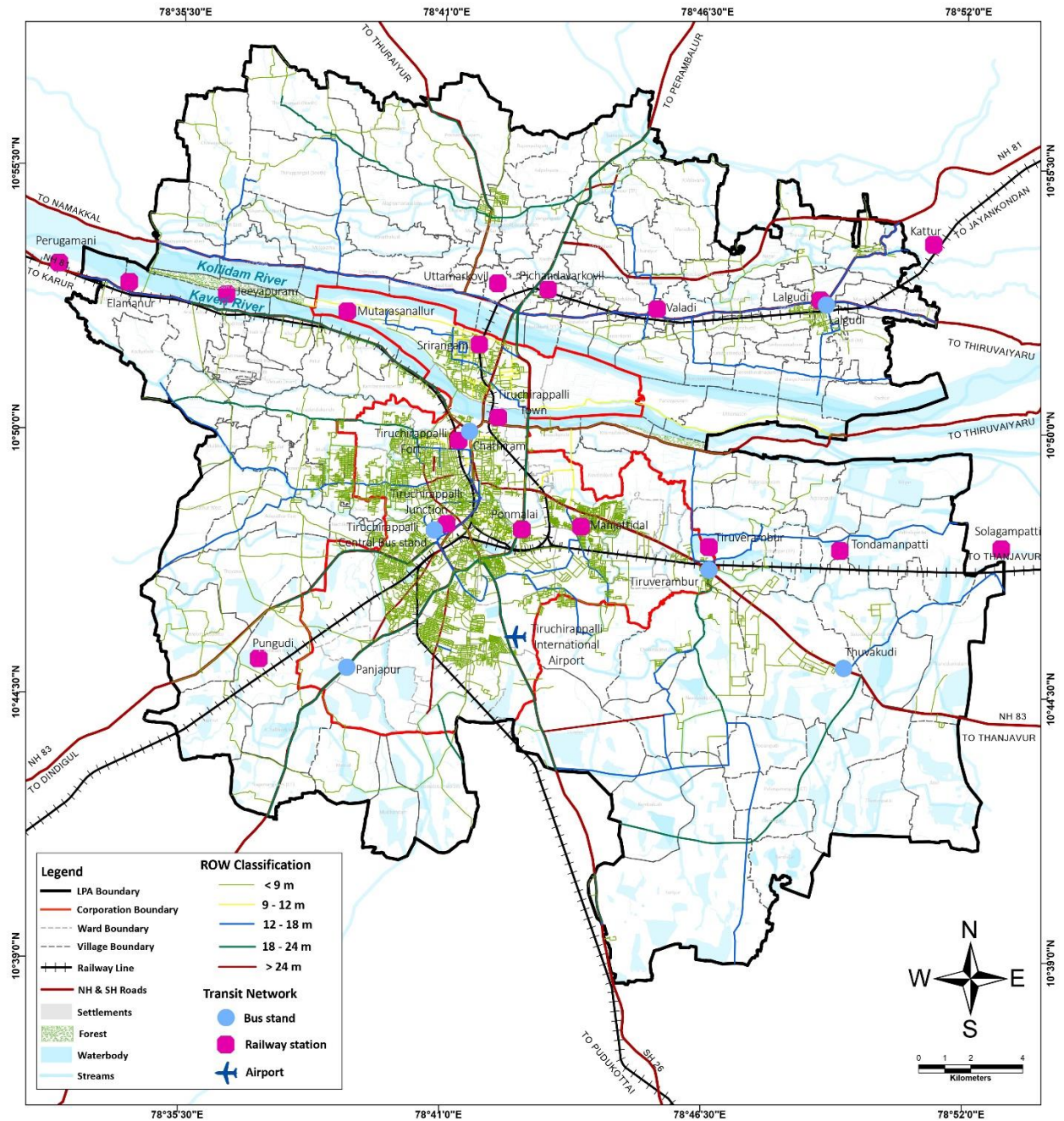
Arterial Roads- The primary roads which facilitate traffic movement to the external areas of the LPA

Sub Arterial Roads – The major roads that carry a large volume of traffic to important urban nodes within the planning area.

Collector Roads - The major collector roads which channel traffic from the local roads to the arterial roads. Local Roads - The local roads that provide direct access to the properties in Trichy LPA.

7.2.1.2 Right of Way (RoW)

The Right of Way of every surveyed road was measured and it is observed that 38% of the roads have Right of Way less than 9 m followed by 32% having Right of way of 15-20 m.

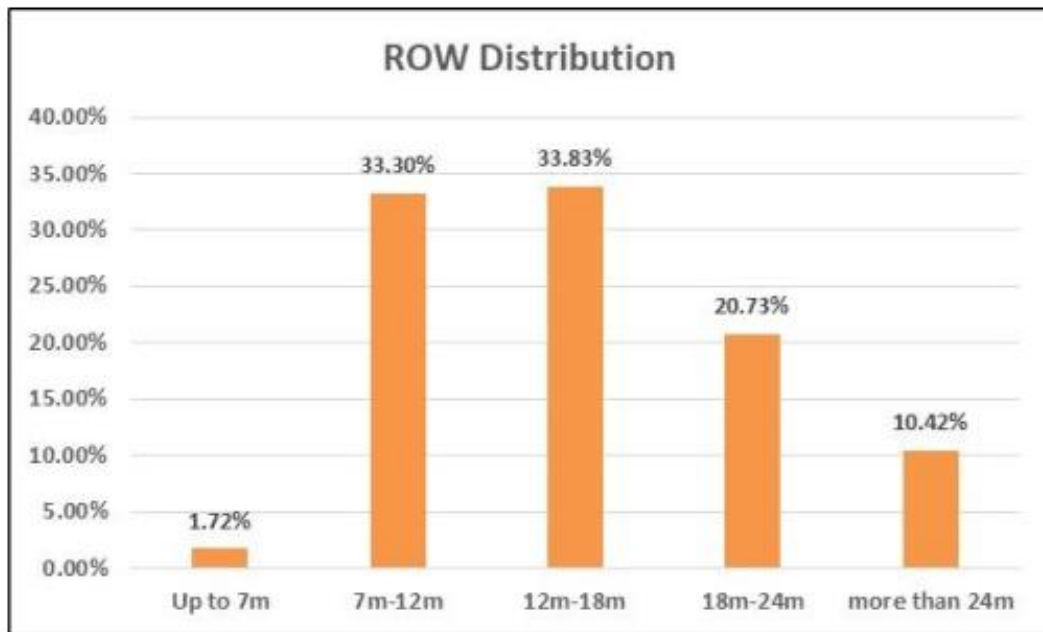


RIGHT OF WAY CLASSIFICATION WITH TRANSIT NETWORK
 TIRUCHIRAPPALLI MASTER PLAN - 2041

Map 7-4 Right of way classification

Road survey inventory- Roads about 76%, were two lane roads, while 58% of the roads fell under undivided category of roads.

Out of the surveyed network of roads, about 35% of the roads have RoW lesser than 12 m followed by 32% having RoW of 15-20 m. 31% of the city's road network



does not possess footpaths. Proper road marking was not seen in 85% of the roads.

Figure 7-2 Right of Way distribution of roads

7.2.2 Freight movement

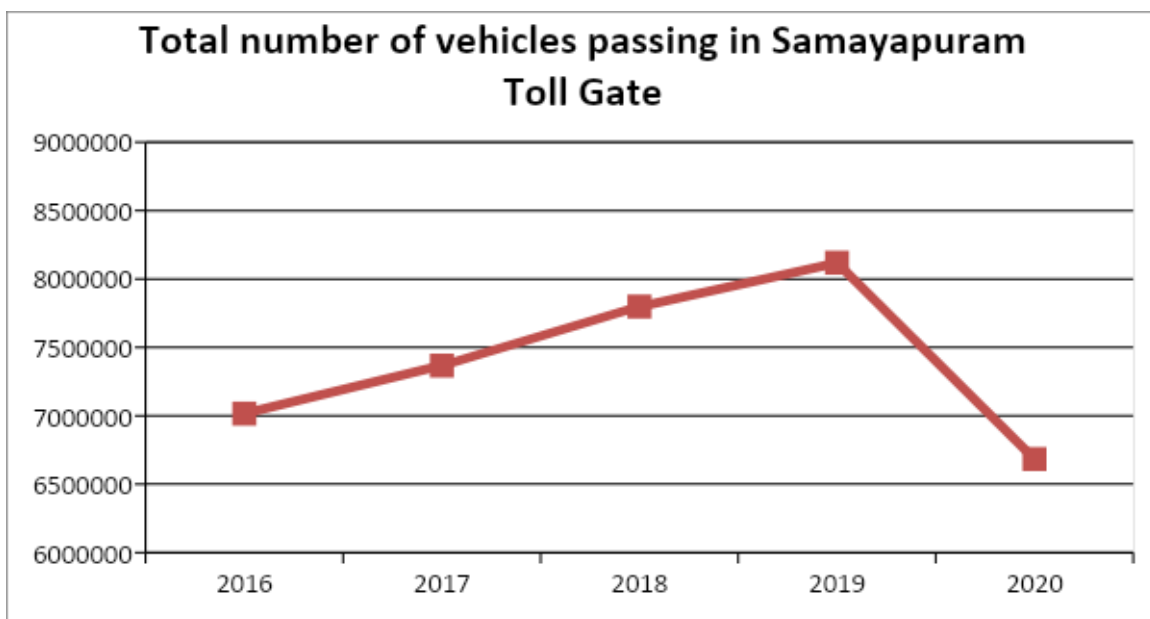


Figure 7-3 Graph of vehicular count

The movement of freight into and outside the city has been increasing day by day. On analyzing the traffic movement of Samayapuram Toll gate through the years, we can confirm that the vehicle movement has increased. The composition of the traffic is also studied and analyzed below.

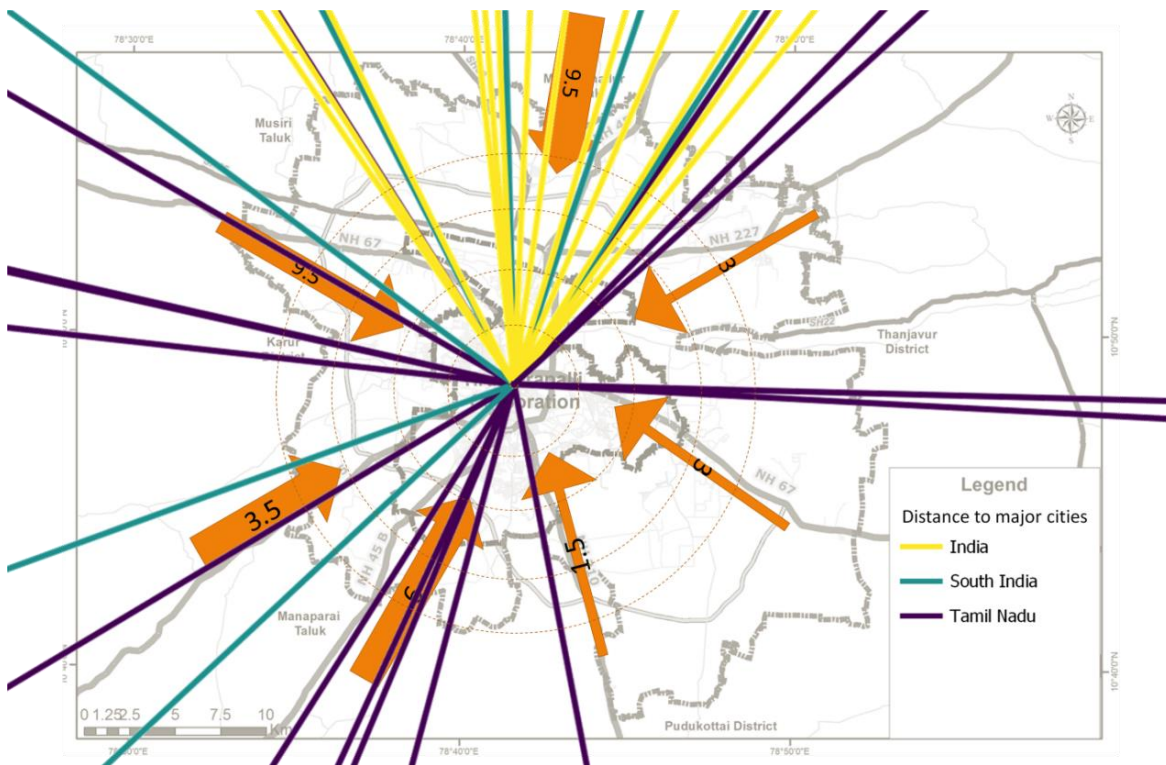


Figure 7-4 Direction of cities and their freight movement factors

The north (towards Chennai) and the west (towards Karur) directions have the highest number of links to Tiruchirappalli which we can assume to have the highest number of truck movement. With the help of those factors, the Samayapuram is extrapolated below.

Modal split of vehicles passing through Samayapuram Toll Gate

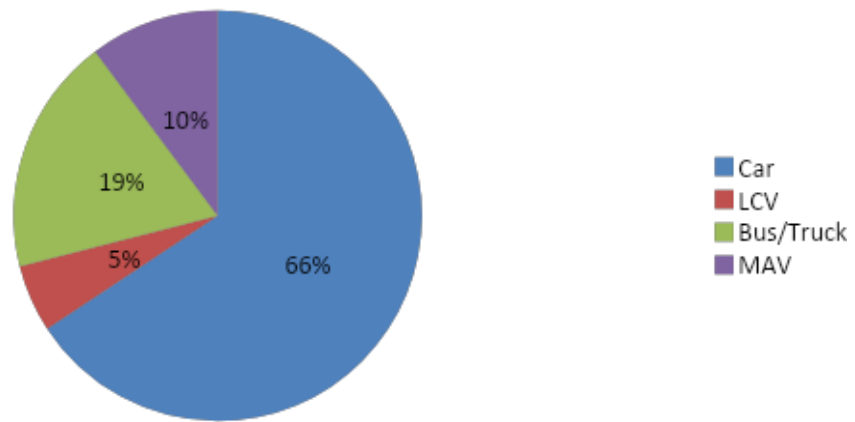


Figure 7-5 Modal split of vehicles passing through Samayapuram Toll gate

7.2.3 Air freight movement

The presence of Tiruchirappalli International Airport is a big advantage for the connectivity of passengers and freight, as Trichy can leverage its central geographical location with respect to the state, as a major connecting hub for central and southern parts of Tamil Nadu.

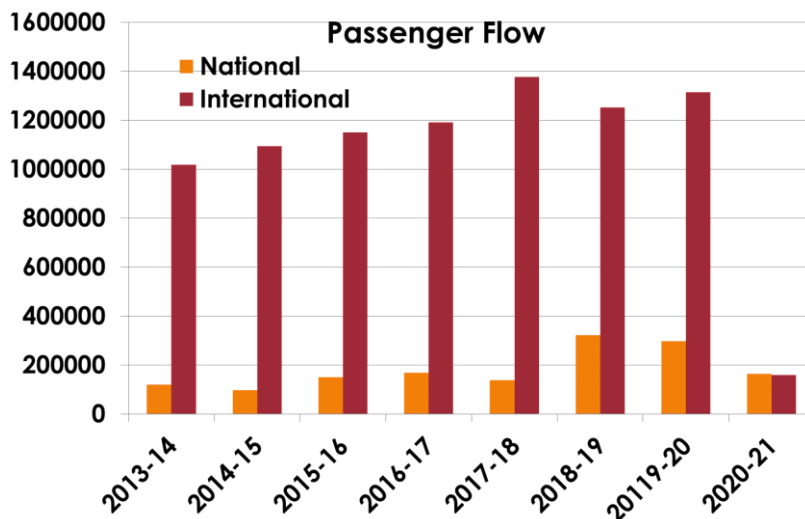


Figure 7-6 Air passenger flow annual figures.

The below two graphs indicate that both passenger and freight movement is observed to be increasing at an average of 0.7% growth rate (before Covid pandemic). International Passenger flow is more than the National Passenger flow.

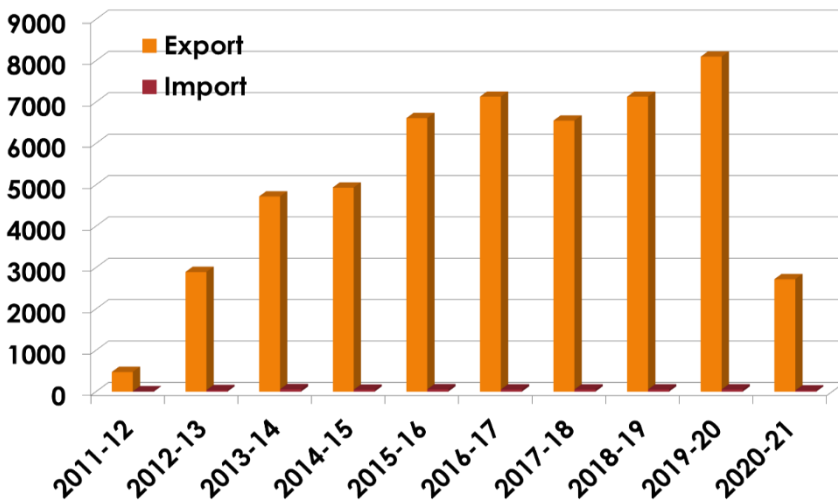


Figure 7-7 International Cargo Movement (Metric Tonnes)

Export is more than the import, which is a good indication for the city's GDP

7.2.4 Traffic analysis

To understand the existing traffic volumes within the city and to understand the vehicular volumes between the study area and outside, the surveys conducted and the analysis thereof has been presented in the following sections

The average daily traffic entering the city is 14,964. The average daily traffic leaving the city is 14,802. (As of 2022- CMF report)

7.2.5 Design Service volume

Considering the need for smooth traffic flow, it is not advisable to design the road cross-sections for traffic volumes equal to the maximum capacity, in which the speeds are rather low and freedom to maneuver within the traffic stream is very much restricted. Besides, even a small increase in traffic at that traffic volume

would lead to a forced flow situation and breakdowns within the traffic stream.

Type of carriageway	Total design service volumes for different categories of urban roads (PCU Per hour)		
	Arterial	Sub-Arterial	Collector
2 Lane (One way)	2400	1900	1400
2 Lane (Two way)	1500	1200	900
3 Lane (One way)	3600	2900	2200
4 Lane Undivided (Two way)	3000	2400	1800
4 Lane divided (Two way)	3600	2900	--
6 Lane Undivided (Two way)	4800	3800	--
6 Lane divided (Two way)	5400	4300	--
8 Lane divided (Two way)	7200	--	--

Table 7-4 Recommended design service volume

The recommended volume of traffic by Indian Road Congress IRC is around 0.70 times the maximum capacity and this is taken as the "design services volume" for the purpose of adopting design values.

7.2.5.1 Volume count ratio

The V/C is one of the most used indices for the assessment of traffic conditions in urban areas. V is the total number of vehicles passing a given point in one hour and C is the maximum number of cars that can pass the same point at a reasonable traffic condition.

DESCRIPTION	V/C	LOS
Free flow conditions with unimpeded maneuverability.	0.00 to 0.60	A
Reasonably unimpeded operations with slightly restricted maneuverability. Stopped delays are not bothersome.	0.61 to 0.70	B
Stable operations with somewhat more restrictions in making mid-block lane changes than LOS B.	0.71 to 0.80	C
Approaching unstable operations.	0.81 to 0.90	D
Operations with significant intersection approach delays and low average speeds.	0.91 to 1.00	E
Intersection congestion, high delay and adverse signal progressions.	Greater than 1.00	F

Table 7-5 V/C in correlation to Level of Service

A v/c ratio less than 0.85 generally implies that adequate capacity is available and vehicles are not expected to experience significant queues and delays. As the v/c ratio approaches 1.0, traffic flow may become unstable, and delay & queuing conditions may occur. Once the demand exceeds the capacity v/c ratio greater than 1.0), traffic flow is unstable and excessive delay and queuing is expected.

7.2.6 Classified Volume Count

To understand the existing traffic volumes within the city and to understand the vehicular volumes between the study area and outside, the surveys conducted

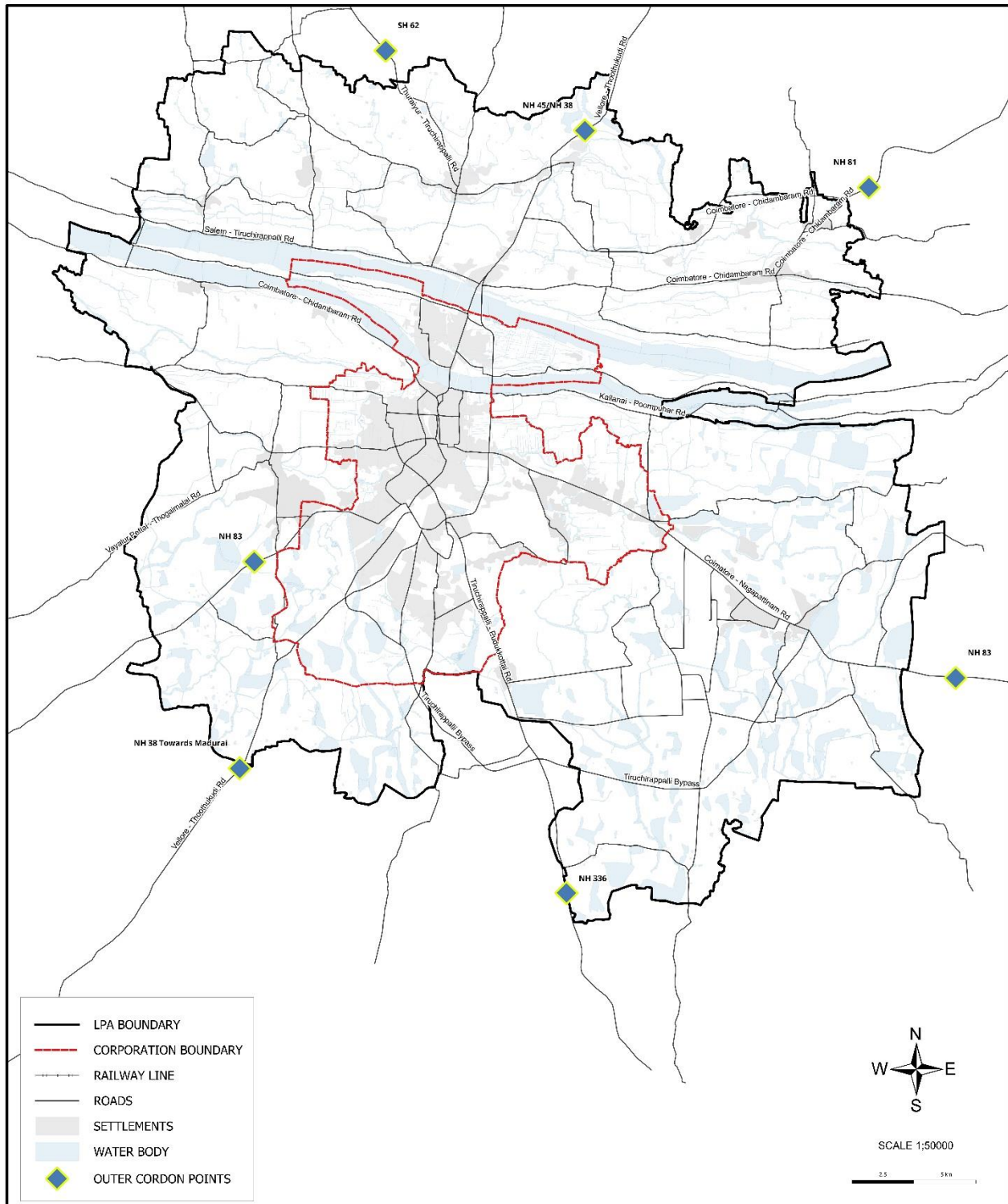
and the analysis thereof has been presented in the following sections.

7.2.6.1 Outer Cordon

Outer Cordon volume counts were carried out at 8 cordon locations. The daily traffic (24hr) at the cordon locations ranges from 17000 vehicles to 50000 vehicles. As most of the traffic destined for Tiruchirappalli from Chennai enters the city from the Samayapuram via NH 38, wherein new developments are also coming up, almost 70127 PCUs were observed in a day and 5610 PCU traffic was observed during the peak hour.

Passenger vehicles have higher composition compared to goods and slow-moving vehicles at all the locations. Least Volume of traffic was observed in NH 81 (West) during peak hour with 1429 PCUs whereas a maximum number of goods vehicles, about of 51% of Good Vehicles are plying on NH 81 (East). Private vehicles account for 61% of the total traffic in all cordon locations.

Share of two wheelers is the highest in all locations, varying between 27% and 50%. Share of Goods vehicles is about 25%.



OUTER CORDON SERVICE LOCATIONS
TIRUCHIRAPPALLI MASTER PLAN - 2041

Map 7-5 Outer Cordon survey points location.

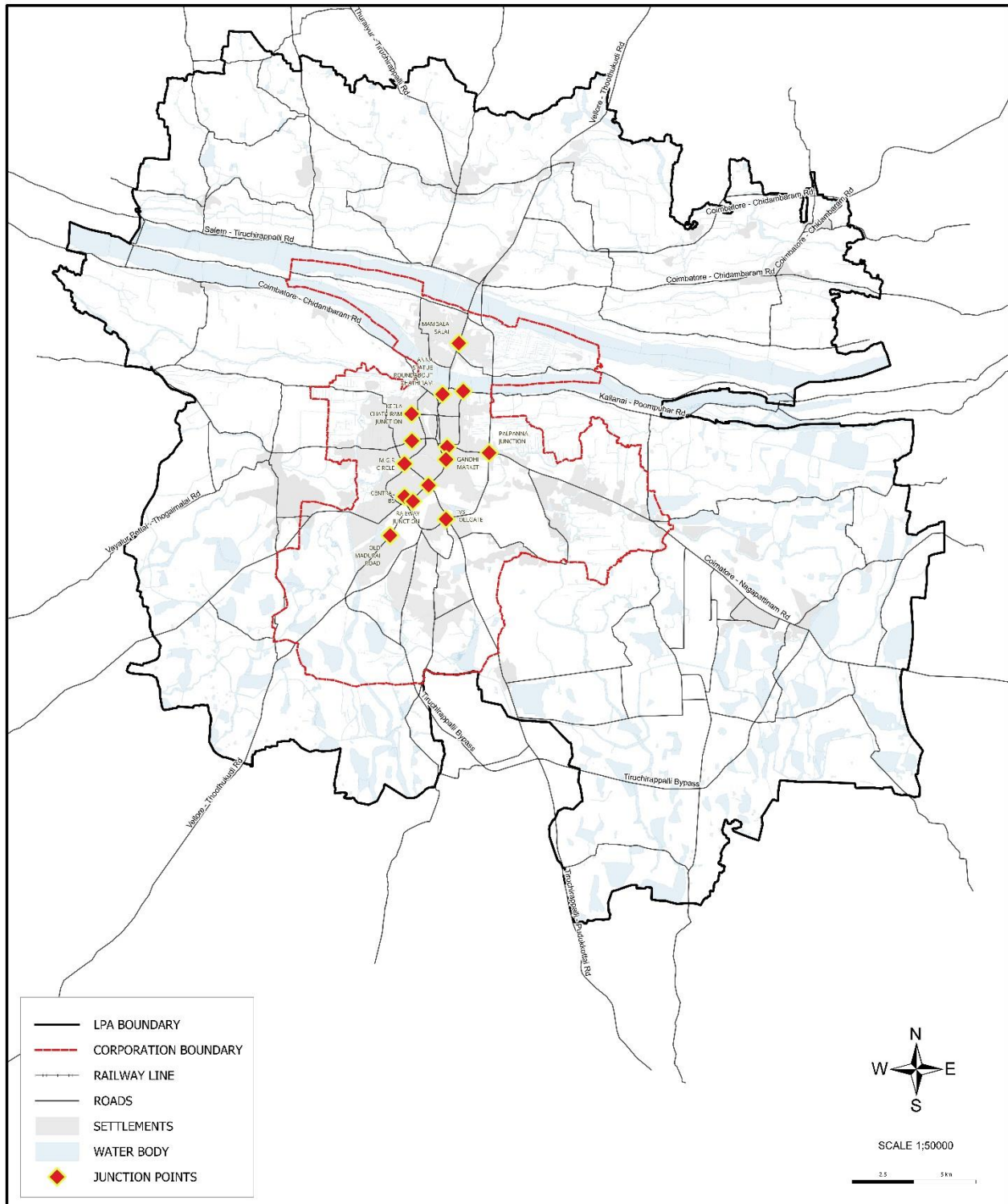
Location Id	Cordon locations	Design Capacity (Per hour/PCU) IRC-106-1990	Traffic (Peak PCU)	V/C	LOS
OC1	SH 62 Towards Thuraiyur	1800	1869	1.03	F
OC2	NH 81 West to Karur	1800	1429	0.79	C
OC3	NH 83 West Towards Dindugul	3600	3198	0.88	D
OC4	NH 336 Towards Pudukottai	5400	4426	0.81	D
OC5	NH 83 East to Tanjore	3600	3324	0.92	E
OC6	NH 81 East to Jayamkondan	3600	2472	0.68	B
OC7	Samayapuram toll NH-45/NH-38	5400	5610	1.03	F
OC8	NH 38 to Madurai	4500	3666	0.814	D

Table 7-6 OC points survey

7.2.6.2 Traffic Volume at major Junction's points/Intersections

Intersection Turning/Traffic Volume Counts (TVC) were carried out at 14 critical locations as reported in the CMF 2022 report.

Palpannai Junction, Sanjeevi Nagar Junction, Sivaji Ganesan Statue and Salai Road & Thillai Nagar Junction serve more than 1,00,000 vehicles every day. On average, the composition of private vehicles on all these junctions ranges from 79% to 87%.



JUNCTION POINT SERVICE LOCATIONS
TIRUCHIRAPPALLI MASTER PLAN - 2041

Map 7-6 Junction points locations

Location Id	Junction locations	Design Capacity (Per hour/PCU)	Traffic (Peak PCU)	V/C	LOS
JN1	Central Bus stand (opposite to Hotel Anand)	5,400	4757	0.88	D
JN2	Anna Statue	7,800	9876	1.2	F
JN3	Head Post Office Roundabout	9,600	9585	0.99	E
JN4	Railway Junction	6,600	4718	0.71	C
JN5	TVS Toll Gate	11,100	9857	0.88	D
JN6	MGR Circle	1,44,400	11242	0.78	C
JN7	Salai Road & Thillai Nagar Junction	6,000	7496	1.24	F
JN8	Keela Chathiram Road Thennur High Road	4,200	7251	1.72	F
JN9	Old Madurai Road	5100	6199	1.22	F
JN10	Palpannai Junction	12600	10056	0.79	C
JN11	Gandhi Market at Thanjavur Road	3000	4423	1.47	F
JN12	Sivaji Ganesan Statue (Palakarai)	6500	7225	1.12	F
JN13	Sanjeevi Nagar Junction	6600	8940	1.35	F
JN14	Mambala Salai JN	5400	7794	1.44	F

Table 7-7 Junctions Point survey

7.2.6.3 Screen Line

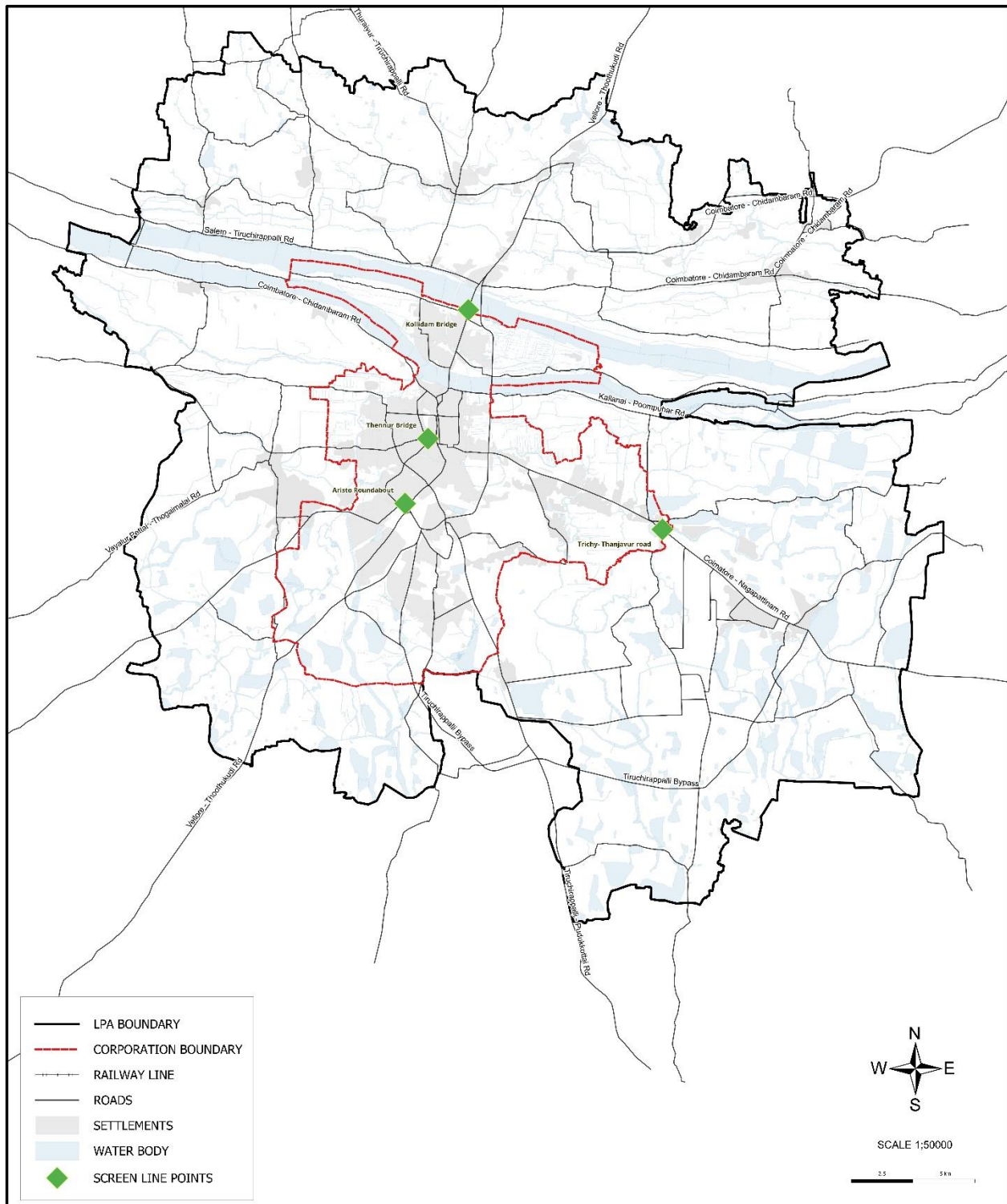
Screen line volume counts were carried out at four locations to estimate the classified vehicular volumes crossing screen lines, with the maximum traffic being observed on the Aristo Roundabout.

Location Id	Screen line locations	Design Capacity (Per hour/PCU) IRC-106-1990	Traffic (Peak PCU)	V/C	LOS
Scr-CVC 1	Thennur Bridge	5,400	3783	0.70	B
Scr-CVC 2	Aristo Roundabout	7,200	5995	0.83	D
Scr-CVC 3	Trichy- Thanjavur road, Thiruverumbur	4,500	3741	0.83	D
Scr-CVC 4	Kollidam Bridge	3,600	5558	1.54	F

Table 7-8 Screen line locations survey

(Source CMP 2021)

The maximum peak hour volume is observed between 09:00 am and 10:00 am. Peak hour factor ranges from 8% to 9%. Private and Intermediate public transport vehicles account for 58% and 9% while Goods vehicles in city is around 12% and Public Transport vehicles is 11%. The details of traffic volume observed are given in the table below.



SCREEN LINE POINTS SURVEY LOCATION
 TIRUCHIRAPPALLI MASTER PLAN - 2041

Map 7-7 Screen line points survey locations.

7.3 Road Safety

7.3.1 Accident Pattern

As per the data of road accidents collected for the past 5 years, total no of accidents in the city in the year 2015 is 399 of which fatal accidents constitute 111 (i.e., 27%). The accidents in Tiruchirappalli are seen to be on a decline considering the last 5-year data. The average annual growth rate is at -9.14% whereas fatal accidents are increasing at a rate of 8.78%. The trend of motor vehicle accidents in Tiruchirappalli LPA from 2017 onwards is presented in the table below.

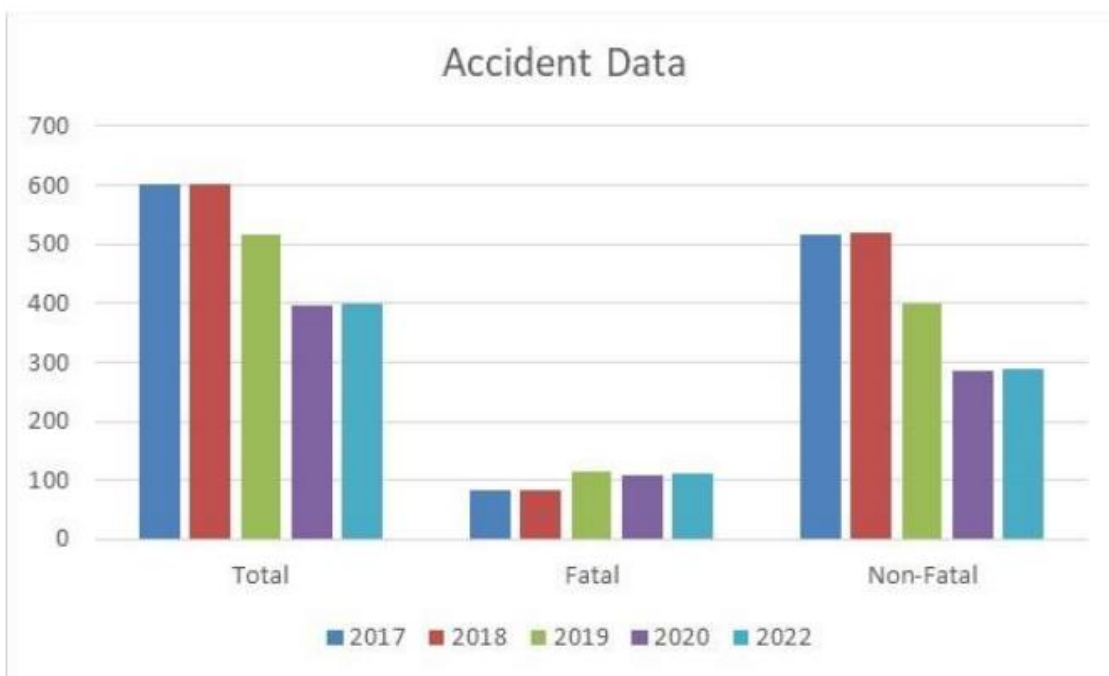


Figure 7-8 Accidental trends in the city

7.4 SUMMARY

Trichy, like many growing cities, may experience traffic congestion, especially in central areas and key transportation hubs. The congestion can be attributed to factors such as population growth, increasing vehicle ownership, and limited road infrastructure. Addressing these challenges is crucial for creating a more efficient and sustainable urban transportation system.

This could include the introduction of smart traffic management systems, the expansion of public transportation services, and infrastructure development projects to ease congestion. Future plans may focus on sustainable mobility solutions and improving the overall transportation ecosystem.

Public transportation is a crucial aspect of urban mobility, the availability, reliability, and accessibility of public transport play a significant role in addressing traffic congestion.

08

PHYSICAL INFRASTRUCTURE

8. PHYSICAL INFRASTRUCTURE

The degree of physical infrastructure availability, accessibility, and quality greatly influences the quality of life in each region. The development of physical infrastructure is a key factor in economic growth. To maintain good urban health and lead productive lives, efficient solid waste collection and disposal, sewage, and water supply systems are necessary. The population's fast growth necessitates the expansion of physical infrastructure. Below is a summary of the current situation and future needs in Tiruchirappalli LPA.

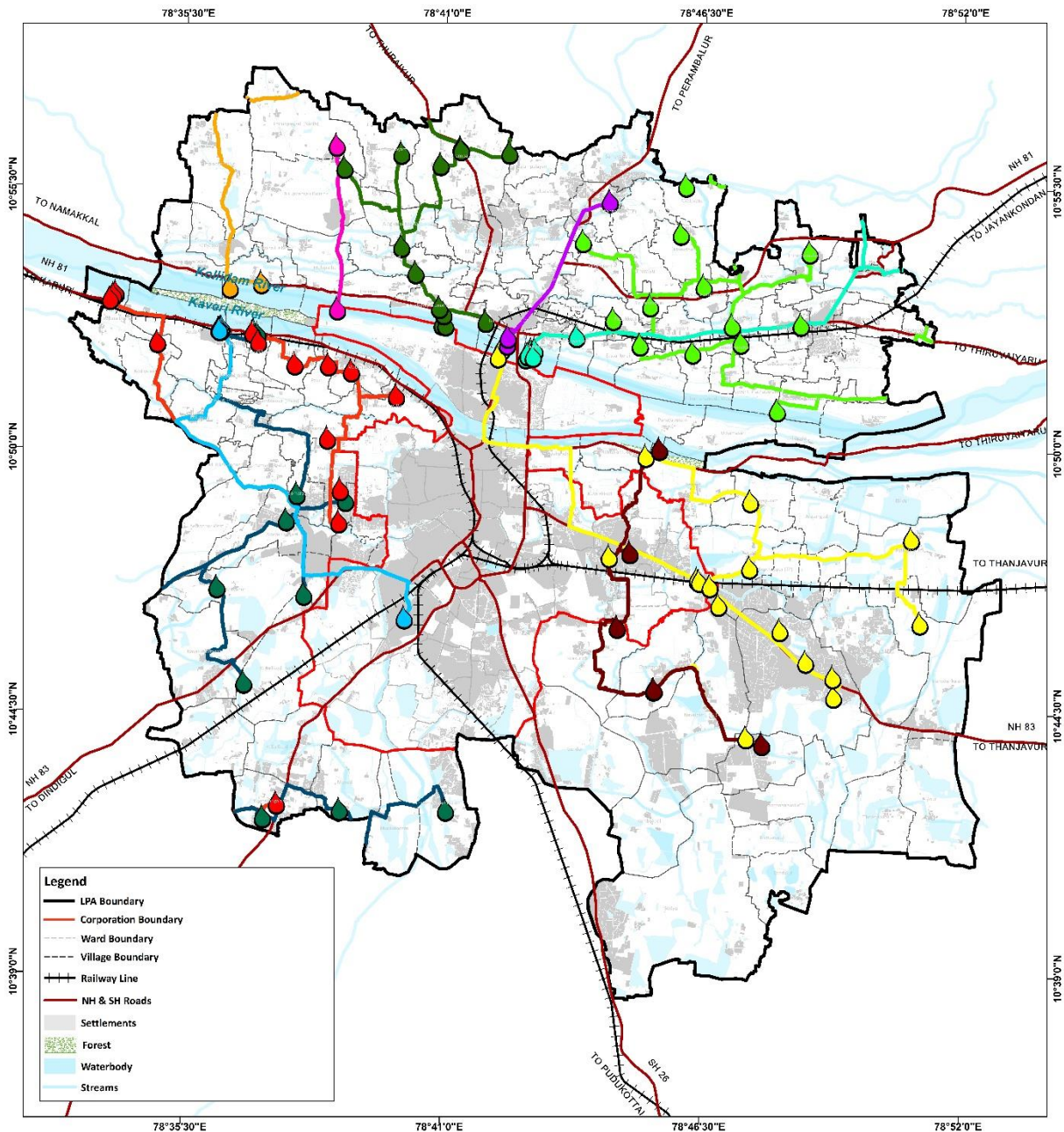
8.1 Water supply

8.1.1 Source and Quantity

Tiruchirappalli's main source of water supply is from Cauvery and Kollidam rivers. Other sources are reservoirs, collector wells and bore wells. Water supply in LPA is provided by various bodies ranging from urban local bodies, panchayats and TWAD. CWSS network serves most of the area falling under LPA boundary

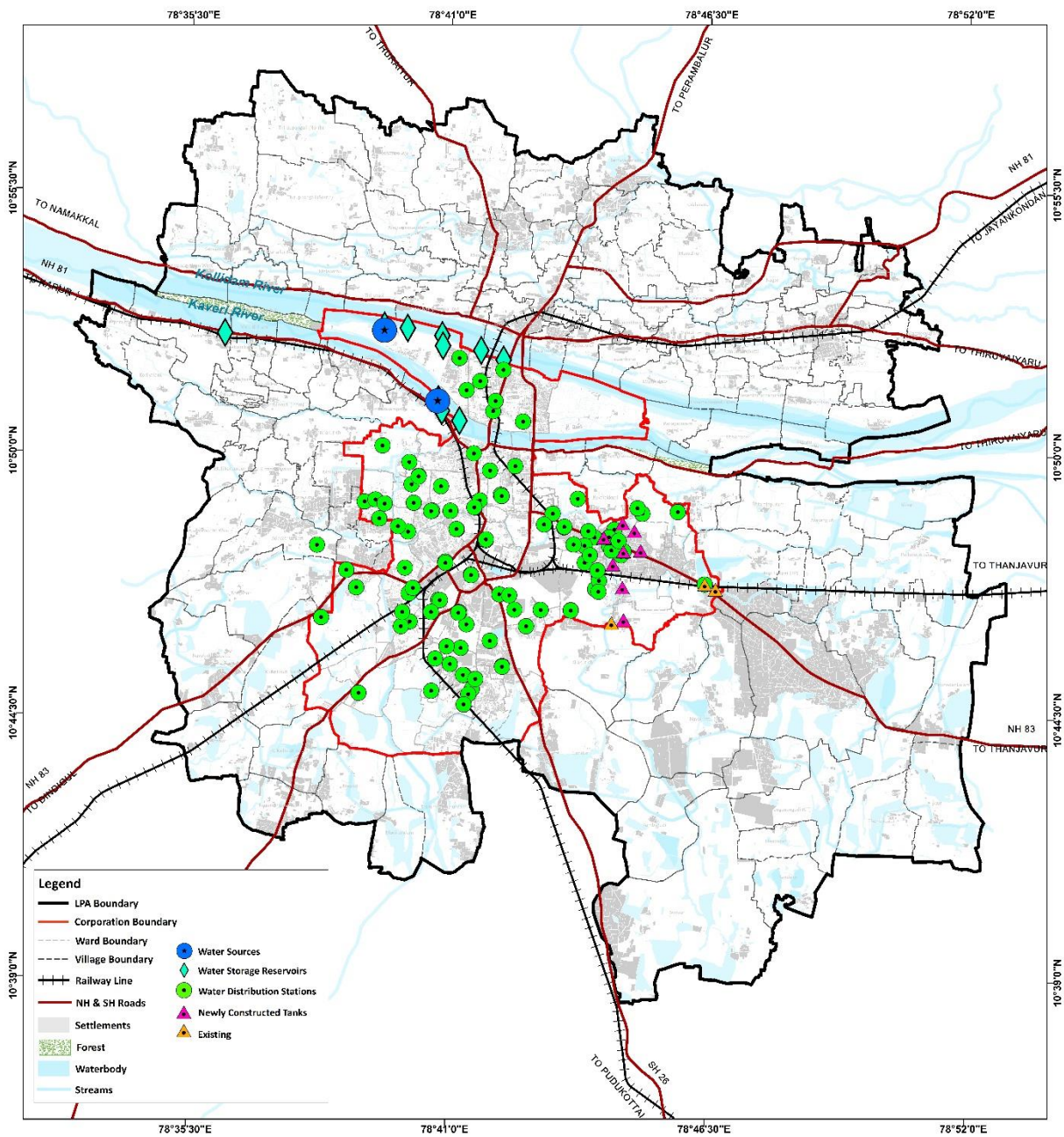
8.1.2 Infrastructure for Water Supply

Tiruchirappalli LPA is receiving water supply through a combined water supply scheme (CWSS). Tiruchirappalli corporation has 146 OHTs with storage capacity of 70.64 MLD and the Municipalities has about 11 OHTs with a storage capacity of 5.49 MLD, Town Panchayat has about 11 OHTs with a storage capacity of 7.75 MLD, and the rest of LPA has about 96 OHTs with storage capacity of 30 MLD The location of OHT facilities within the LPA is mapped. In the corporation area, the existing storage facilities with a total capacity of 70.6 MLD are inadequate at present.



PHYSICAL INFRASTRUCTURE - CWSS
TIRUCHIRAPPALLI MASTER PLAN - 2041

Map 8-1 CWSS – Tiruchirappalli LPA



PHYSICAL INFRASTRUCTURE - WATER SOURCES
 TIRUCHIRAPPALLI MASTER PLAN - 2041

Map 8-2 Water Sources and Storage

LPA	Total	Urban	Rural
No:of households	363064	266962	96102
Tap water treated	74.84%	79.99%	60.54
Tap water untreated	10.83%	7.64%	19.71
Covered well	0.31%	0.28%	0.39%
Uncovered well	0.40%	0.37%	0.48%
Hand pump	3.52%	2.94%	5.11%
Tube well	8.87%	7.26%	13.36
Spinning	0.16%	0.20%	0.06%
River/canal	0.10%	0.12%	0.07%
Tank pond/lake	0.01%	0.00%	0.03%
Others	0.89%	1.11%	0.26%

Table 8-1 Old Sources of water

8.1.2.1 Existing demand and Supply

The Tamil Nadu Drainage and Water Supply Board recommend a per capita water supply of 135 litres per capita per day for municipalities with an underground sewerage system, 90 litres per capita per day for Town Panchayat with an underground sewerage system, and 55 litres per capita per day for Villages.

The existing per capita supply in Tiruchirappalli Corporation is 135 lpcd. The existing per capita in municipalities, town panchayats and villages are 84, 82 and 54 lpcd respectively. As per the TWAD norms the per capita supply for Corporation, Municipality, Town Panchayat and Villages are 135 lpcd, 90 lpcd and 55 lpcd. As per this norm, the existing gap in water supply for Tiruchirappalli Corporation and Villages is found to be 8 MLD. The existing water sources need to be augmented and water bodies need to rejuvenate to fulfil the existing demand in the water supply.

S.No	Description	Tiruchirappalli corporation	Municipality	Town Panchayat	Villages
1	Existing Population	1089019	70839	91851	436324
2	Coverage of water supply connections	53%	32%	57%	93%
3	Per capita supply (TWAD Board Norms)	135	90	70	55
4	Total quantity required in MLD	147	6	6	24
5	Existing per capita supply in LPCD	135	84	82	54
6	Total quantity supplied in MLD	142	5.49	6.23	21
7	Existing demand in MLD	5	-	-	3

Table 8-2 Existing demand and supply

8.1.3 Projected Requirement

The estimated water supply demand for the projected Population of 2041 is shown in Table 5.7. As per TWAD Board norms, Tiruchirappalli LPA will require 264 MLD water by the year 2041 to support the 2344855 population without accounting for losses in transmission and distribution. Tiruchirappalli LPA has an available water quantity of about 115MLD, the remaining 149 MLD needs to be augmented. As per Table 8.4, Villages need 3 MLD of additional water supply in 2041.

Name of Village/Town	Projected Population 2041	Per capita Supply (TWAD Board norms)	Total quantity required in 2041 (MLD)	Quantity Available
Tiruchirappalli Corporation	1540720	135	208	71
Municipality	89513	135	12	6
Town Panchayat	134324	90	12	8
Rest of LPA	580298	55	32	30
Total	2344855	-	264	115

Table 8-3 Projected water requirement

As per norms the Municipalities and Town Panchayats require 90 and 70 lpcd, but considering the population growth, 135 lpcd is taken for Municipalities and 90 lpcd is taken for Town Panchayats for the year 2041. The area required to meet the storage gap of 149 MLD is 2.8 Hectares.

8.2 Sewerage and sanitation

The Underground Sewage System covers the Tiruchirappalli Corporation and 2 Town Panchayats. The corporation is covered by UGSS through old schemes. The ongoing scheme is split into two phases. The first phase has an STP capacity of 37MLD.

8.2.1 Sewerage generation and Treatment

The total sewage generated from Tiruchirappalli Corporation, Municipalities, Town Panchayat and Villages is presently estimated at 118 MLD, 5 MLD, 5 MLD and 19 MLD. 71% of the Tiruchirappalli Corporation area is covered with sewer network. 54% of Manachanallur and S.Kannanoor Town Panchayat area is covered with sewer network.

8.2.2 Sanitation

LPA	Total No.of Households	Households having Latrine facility within premises	Households not having Latrine facility within premises
Total	3,63,064	69.28%	30.72%
Urban	2,66,962	79.33%	20.67%
Rural	96,102	41.36%	58.64%

Table 8-4 Sanitation

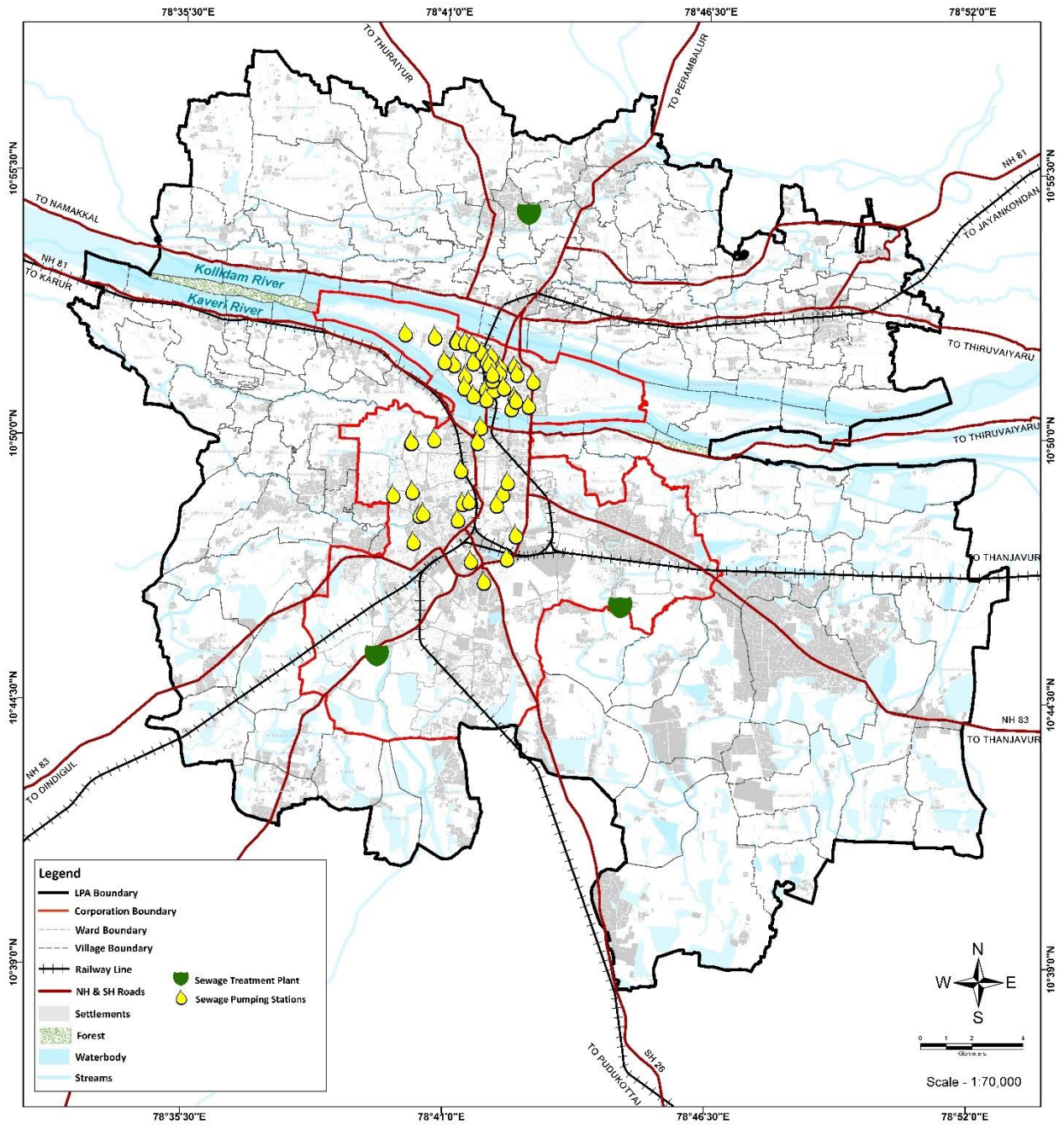
Rural areas are lacking houses with latrine facilities. 58.64% of the households live in houses with no latrine facility. Urban areas have 79.33% of households having latrine facility within premises. Rural and Urban areas can improve these lacking facilities with the help of Swachh Bharat Mission and other schemes.

8.2.3 Existing Gap in Sewage Treatment

Presently, Tiruchirappalli Corporation generates about 118 MLD of sewage (estimated at 80 % of the water supply). Tiruchirappalli Corporation area has Sewage Treatment Plants with a total capacity of 95.64MLD of which 58.64 MLD is running and 37MLD is on-going. The existing STP is inadequate to treat the present sewage in Tiruchirappalli Corporation. STP capacity of 22.4 MLD is required. Manachanallur and S.Kannanoor Town Panchayat has one STP of 6.4 MLD capacity which is adequate in the existing scenario. At the Village level, there are no treatment facilities so Decentralized Wastewater Treatment Systems can be proposed.

Description	Coverage of Sewage Network	Existing Sewage Generated (MLD)	No.of STPs	Total Installed Capacity of STPs (MLD)	Present Gap (MLD)
Tiruchirappalli Corporation	71%	118	2	95.64	22.4
Municipality	-	5	-	-	5
Town Panchayat	54%	5	1	6.4	1.5 (Excess)
Rest of LPA	-	19	-	-	-

Table 8-5 Projected Requirement of Sewage Treatment Facilities



STPs AND SEWAGE PUMPING STATIONS
TIRUCHIRAPPALLI MASTER PLAN - 2041

Map 8-3 STPs and Sewage Pumping Stations

8.2.4 Projected Requirement

Description	Projected Sewage Generated (MLD)	Existing Capacity of STPs (MLD)	Additional capacity required (MLD)
Tiruchirappalli Corporation	166	95.64	71
Municipality	6	-	6
Town Panchayat	7.5	6.41	1.1
Rest of LPA	25.5	No STP	DEWATS can be proposed

Table 8-6 Projected requirement of Sewage

The Projected Sewage generation by 2041 is achieved from the projected water supply (80% of the total supply). By 2041 Tiruchirappalli Corporation will generate 166 MLD of sewage but the existing STP has only a capacity of 95.64 MLD. Additional STP is required to treat 71 MLD of excess sewage in 2041. Town Panchayat will generate an estimate of about 7.5 MLD of Sewage. The existing STP is not sufficient till 2041. Additional STP is required to treat 1.1 MLD of excess sewage in 2041. At the Village level, currently, there are no treatment plants. Decentralized Wastewater Treatment Systems (DEWATS) can be proposed in Villages. As per URDPFI, an average of 0.25 hectares is taken as the area required per MLD. To treat 71 MLD of additional sewage generated in 2041, 18 ha of land is required in Tiruchirappalli Corporation. For Manachanallur and S.Kannanoor Town Panchayat, the existing STP is inadequate for treating the sewage generated in 2041. Additional 1.1 MLD to be treated and it requires 0.3 ha area. As per the handbook on Decentralized Wastewater treatment module by the National Institute of Urban Affairs, Delhi the area required for treating 1cubic.metre of wastewater is 60.5 sq.m.so to treat 25500 Cubic meters of wastewater collected in Villages 150 ha of land is required in the Villages.

8.3 Solid waste management

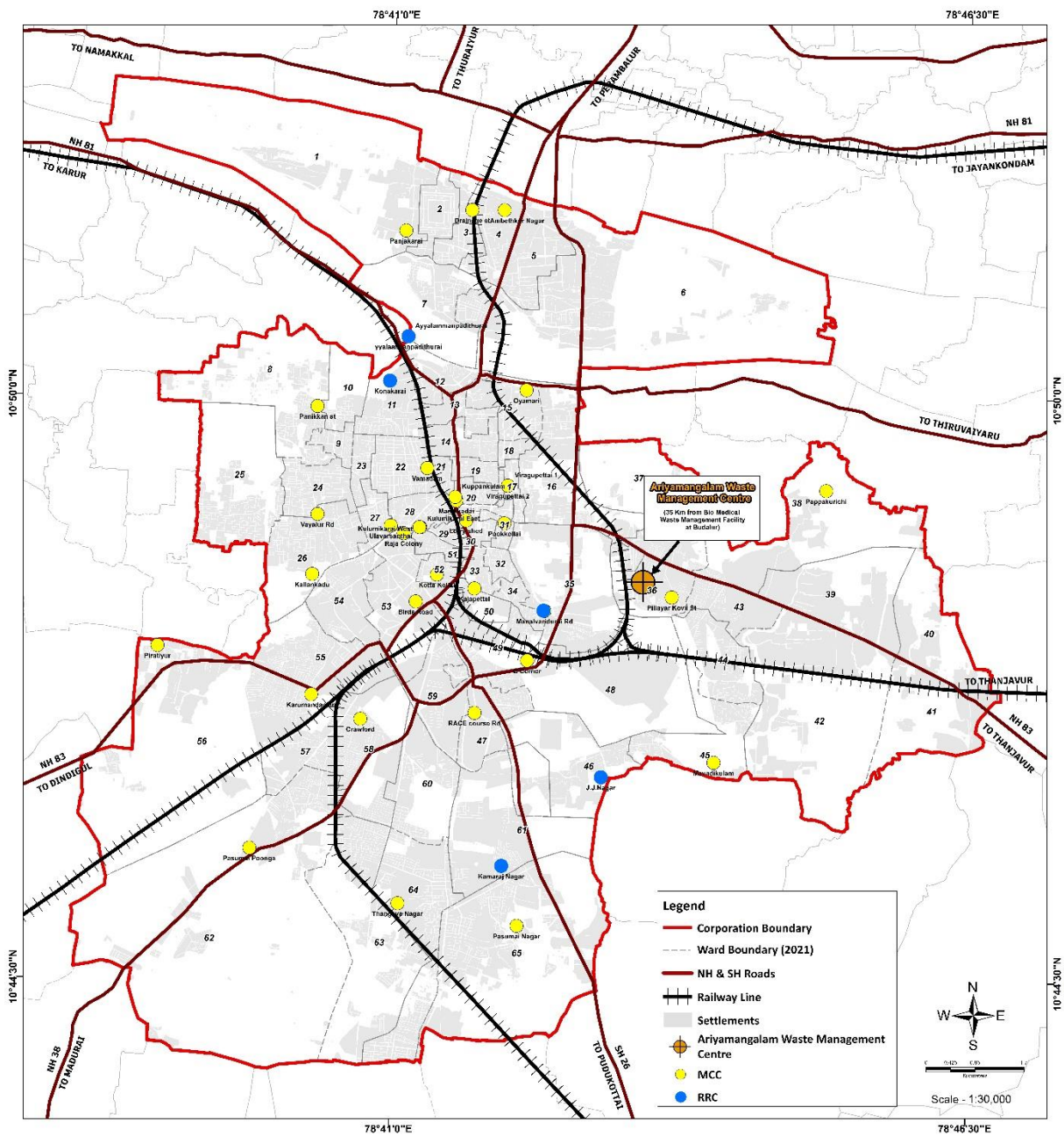
Solid Waste management is an essential service that relates directly to public health and the environment. ULB is responsible for creating, operating, and maintaining infrastructure for the collection, storage, segregation, transportation, processing, and disposal of municipal solid wastes. Poor solid waste management has direct implications on the environmental health of the region and has a significant bearing on the quality of life of citizens. Tiruchirappalli Corporation is looking after the waste management within its jurisdiction, while the rest of the area, Town Panchayat and different Gram Panchayat's local body is responsible for waste management in their respective jurisdictions.

8.3.1 Solid waste Generation

Tiruchirappalli LPA generates about 588 TPD of Solid waste. Currently, urban area of Tiruchirappalli LPA average garbage generated per person per day is 400g. So, the estimated quantity of Waste Generated per day in the Urban Area is 500TPD.

S. No.	Description	Population 2021	NEERI Standards (0.2-0.6kg per person)	Quantity of waste generated (TPD)
1	Tiruchirappalli Corporation	1089019	0.4	436
2	Municipality	70839	0.4	28
3	Town Panchayat	911851	0.4	37
4	Rest of LPA	436496	0.2	87

Table 8-7 Existing Solid Waste Generation- Tiruchirappalli LPA



SOLID WASTE TREATMENT FACILITIES
TIRUCHIRAPPALLI MASTER PLAN - 2041

Map 8-4 Solid waste Management – MCC & RRC

8.3.2 Composition of Solid Waste

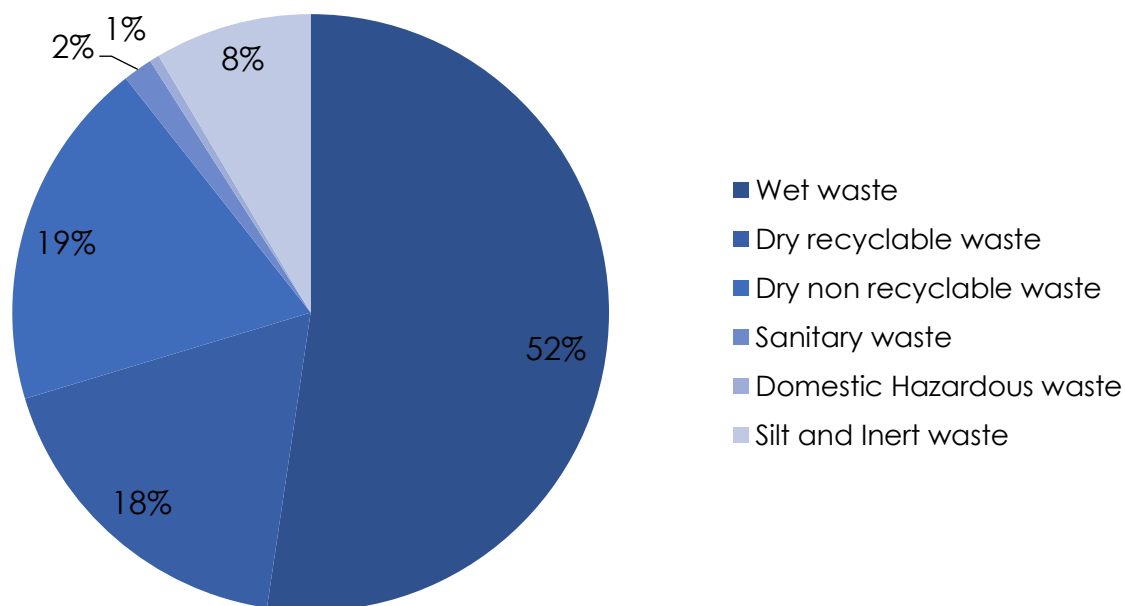


Figure 8-1 Composition of Solid waste in Tiruchirappalli Corporation

Solid Waste in Tiruchirappalli LPA comprises 52.34% Wet waste, 18% Dry Recyclable waste, 19.02% of Dry Non-recyclable waste, 1.6% of Sanitation waste, 0.53% of Domestic Hazardous waste and 8.51% of Silt & Inert waste.

8.3.3 Treatment Facilities

Tiruchirappalli Corporation and Thuvakudi Municipality are treating solid waste by composting. Tiruchirappalli has 175 TPD capacity MCC and 26 TPD capacity biomethane. Apart from this 5 RRC is installed. The remaining waste has been dumped in the ariyamangalam landfill site which is 47 acres. Now this landfill site is being cleared to accommodate solar panel installation. The thuvakudi Municipality has 7 TPD capacity MCC and the Lalgudi Municipality has landfill site. Town Panchayats have landfill site and the village has 4.5 TPD capacity of MCC and the remaining waste are dumped in landfill sites. Recycle and reuse concept needs to be implemented to minimize waste generation.

8.3.4 Projected Requirement

Description	Population 2041	NEERI Standards (0.2-0.6kg per person)	Projected Quantity of waste generated (TPD)	Existing Capacity of Compost yard (TPD)	Additional Capacity Required in 2041
Tiruchirappalli Corporation	1540720	0.4	616	201	415
Municipality	89513	0.4	36	7	29
Town Panchayat	134324	0.4	54	-	54
Rest of LPA	580298	0.2	116	4.4	112

Table 8-8 Projected solid waste generation 2041 – Tiruchirappalli LPA

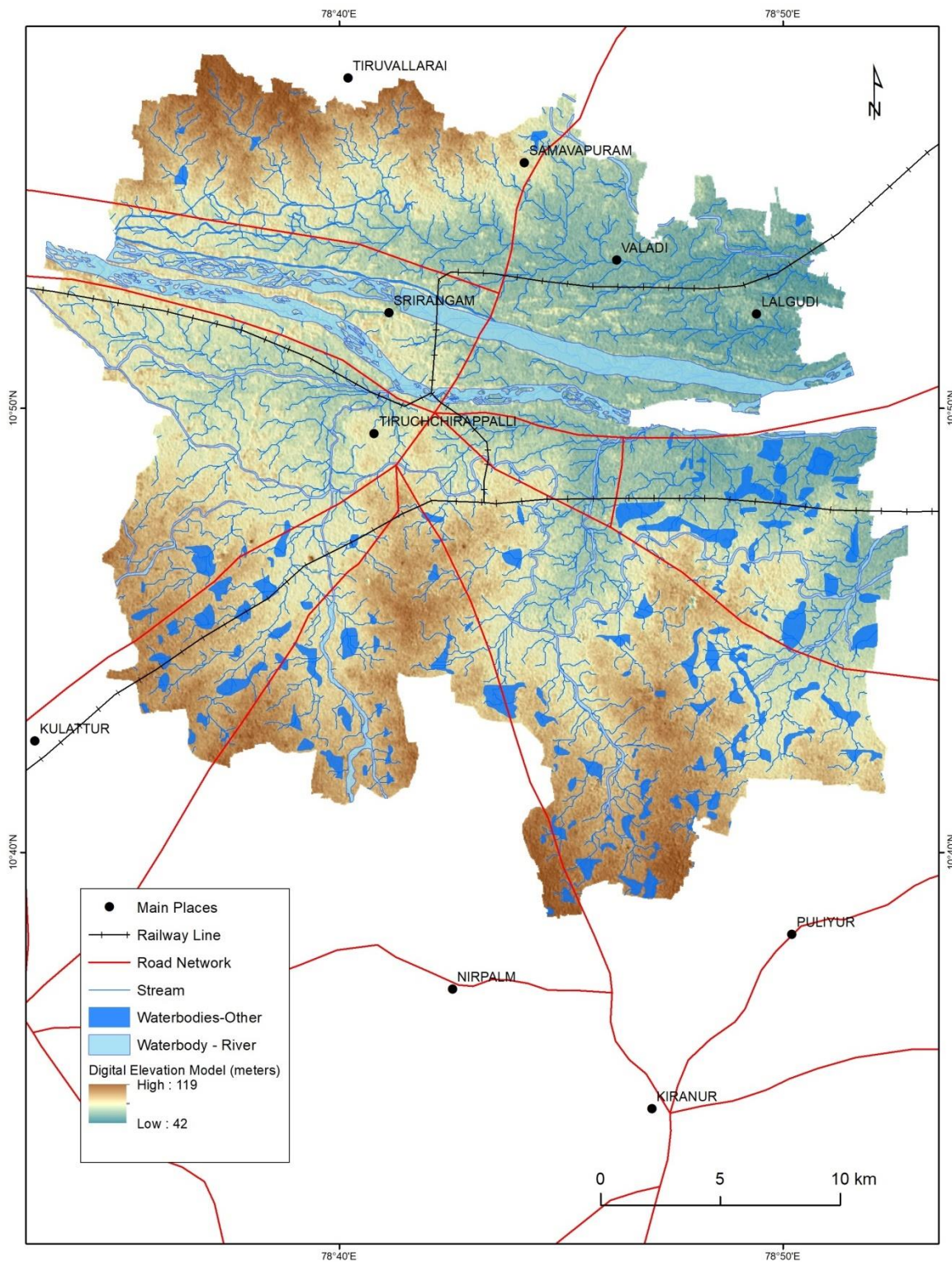
Based on the per capita generation of solid waste it is estimated that by 2041 about 822 TPD of solid waste will be generated in Tiruchirappalli LPA. As per NEERI Standards, the existing composting landfill site is not sufficient to store Solid Waste generated so there is need for additional Compost yards in the Corporation area. With respect to composition of solid waste, MCC and Bio methane centers for capacity of 218 TPD for Wet waste, Incinerator for capacity of 175 TPD for dry non-recyclable waste, sanitary waste and domestic hazardous waste.

8.4 Storm water drainage

8.4.1 Existing Situation

The existing drainage condition of Tiruchirappalli consists of the natural river and manmade drainage systems (stormwater drains). Tiruchirappalli LPA has 2 rivers namely, River Cauvery and River Kollidam. The Corporation area has a stormwater drain for a length of 747.13 km which is 52.24% of the total length of

the road. As Tiruchirappalli is prone to flooding the Storm Water drain needs to be implemented for the entire road length to protect the town from flooding. The uncovered areas need to be covered. Only 4.6% of the rest of LPA is covered with storm water drain.



Map 8-5 Drainage

8.5 Electricity

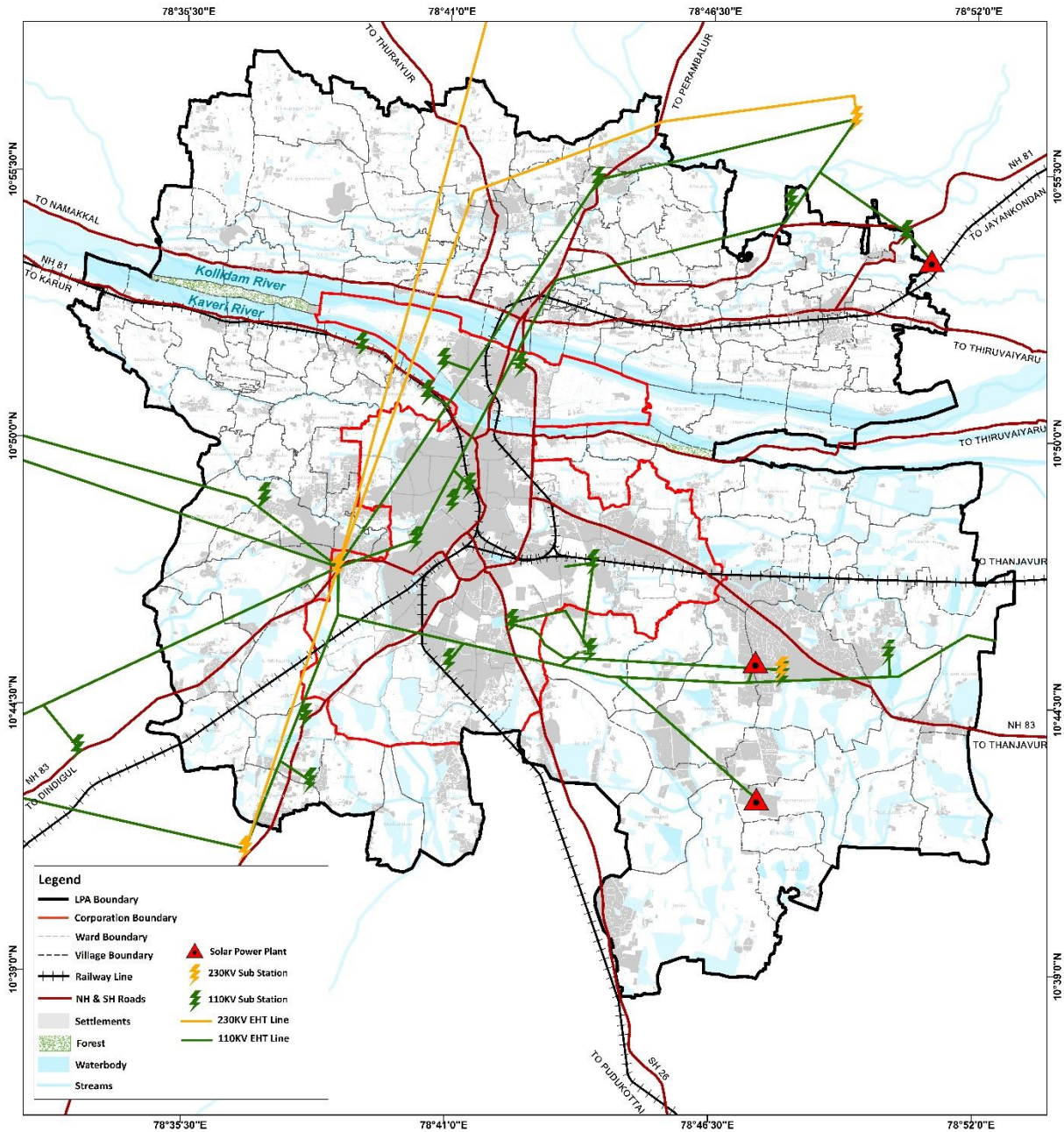
Based on the estimated requirements of power supply as per the National Electricity Policy published in 2005, the recommended consumption is 2.74 kWh per capita per day. The per capita demand for electricity includes domestic, commercial, industrial, and other requirements. Tiruchirappalli LPA has 24 substations, 2 with 230/33-11 KV capacity and remaining with 110/33-11 KV capacity.

8.5.1 Projected Requirement

S. No.	Description	
1	Population 2011	1433167
2	Projected Population 2041	2344855
3	Additional Population	911688
4	No.of Substations existing	24
5	Existing Capacity of substation	1061MV
6	Power supply requirement for projected population 2041	1759MV
7	Gap	698MV
8	No.of Substation of capacity (110/33-11kv) required for 2041	32
9	Land area required for power infrastructure for 2041 in ha	1.8

Table 8-9 Substation requirement 2041 – Tiruchirappalli LPA

As per URDPI guidelines, for every 15000 Population, a substation of 11 KV is required.. In 2041 the population of LPA will be 2344855. To serve an additional population of 911688, 32 substations of 11-33 KV capacity each are proposed.



ELECTRICITY INFRASTRUCTURE
TIRUCHIRAPPALLI MASTER PLAN - 2041

Map 8-6 Electrical Infrastructure

8.6 SUMMARY

Tiruchirappalli's main source of water supply is from Cauvery and Kollidam rivers. Other sources are reservoirs, collector wells and bore wells. Water supply in LPA is provided by various bodies ranging from urban local bodies, panchayats and TWAD. CWSS network serves most of the area falling under LPA boundary.

By 2041, the additional water requirement will be 90 MLD. The additional requirement for water is to be met by augmenting the existing water resources.

Water supply and its storage capacity gap are high in corporation area compared to rest of the LPA. UGSS covers corporation and two Town panchayat but Municipalities and other TPs to be covered. The storm water drains cover only the corporation area whereas only 4.6% of the rest of LPA is covered. The natural drains can be utilised to meet the storm water drainage. In solid waste management - landfill is one of the means of disposal which will be cleared and hence MCC, Biomethane, incinerator process to be installed to meet the current and future requirement.

09

SOCIAL INFRASTRUCTURE

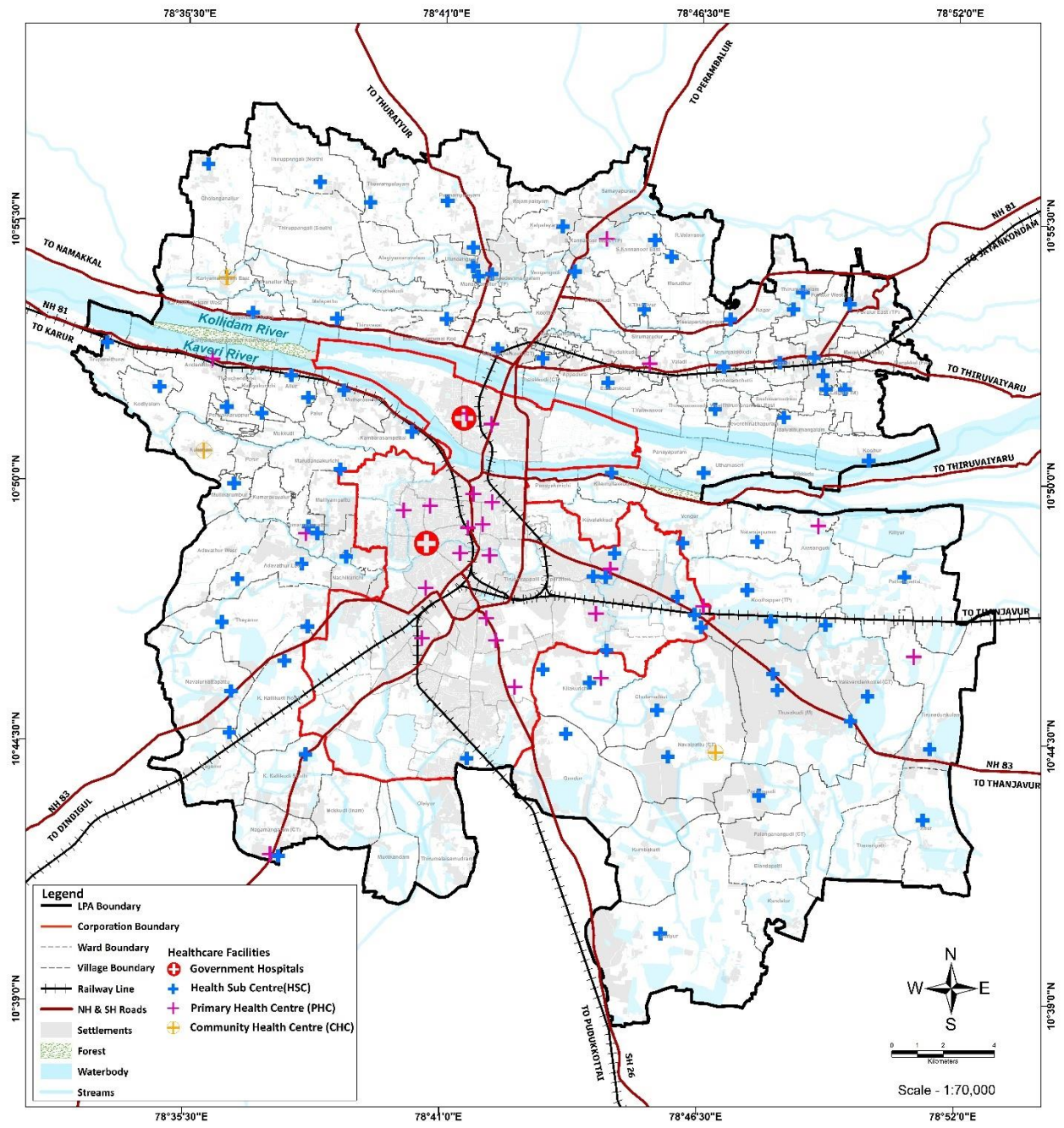
9. SOCIAL INFRASTRUCTURE

Social infrastructure in urban planning refers to the physical and organizational structures that support and enhance social interactions, community well-being, and overall quality of life within a city or urban area. Unlike traditional infrastructure, such as roads and utilities, social infrastructure focuses on urban life's human and social aspects. It encompasses facilities, spaces, and services that foster community engagement, social cohesion, and cultural development. Key components of social infrastructure in Trichy include:

9.1 Health

Year	Health Facility	Corporation	Municipality	Town Panchayat	Villages
2021	Population	10,89019	70,839	91,851	4,36,496
	Health Sub Centre	91	14	10	67
	Primary Health care	3	0	1	11
	Urban primary Health care center	15	0	1	0
	Sum of Hospitals (HSC,PSC,UPSC – Primary)	109	14	12	78
	Intermediate hospital	1	2	1	0
	Government Hospital	2	0	0	1
	Veterinary Hospital	3	0	0	17

Table 9-1 Health Facilities along Tiruchirappalli - 2021



HEALTHCARE FACILITIES
TIRUCHIRAPPALLI MASTER PLAN - 2041

Map 9-1 Healthcare Facilities

The number of health facilities present within the Tiruchirappalli Master plan area are:

One Government Medical College.

One Government Hospital (Puthur)

91 – Health Sub Centre (HSC).

15 – Urban Primary Health Centre (UPHC).

3 – Primary Health Centre (PHC) (6 beds average)

One ESI Hospital.

One Railway Hospital.

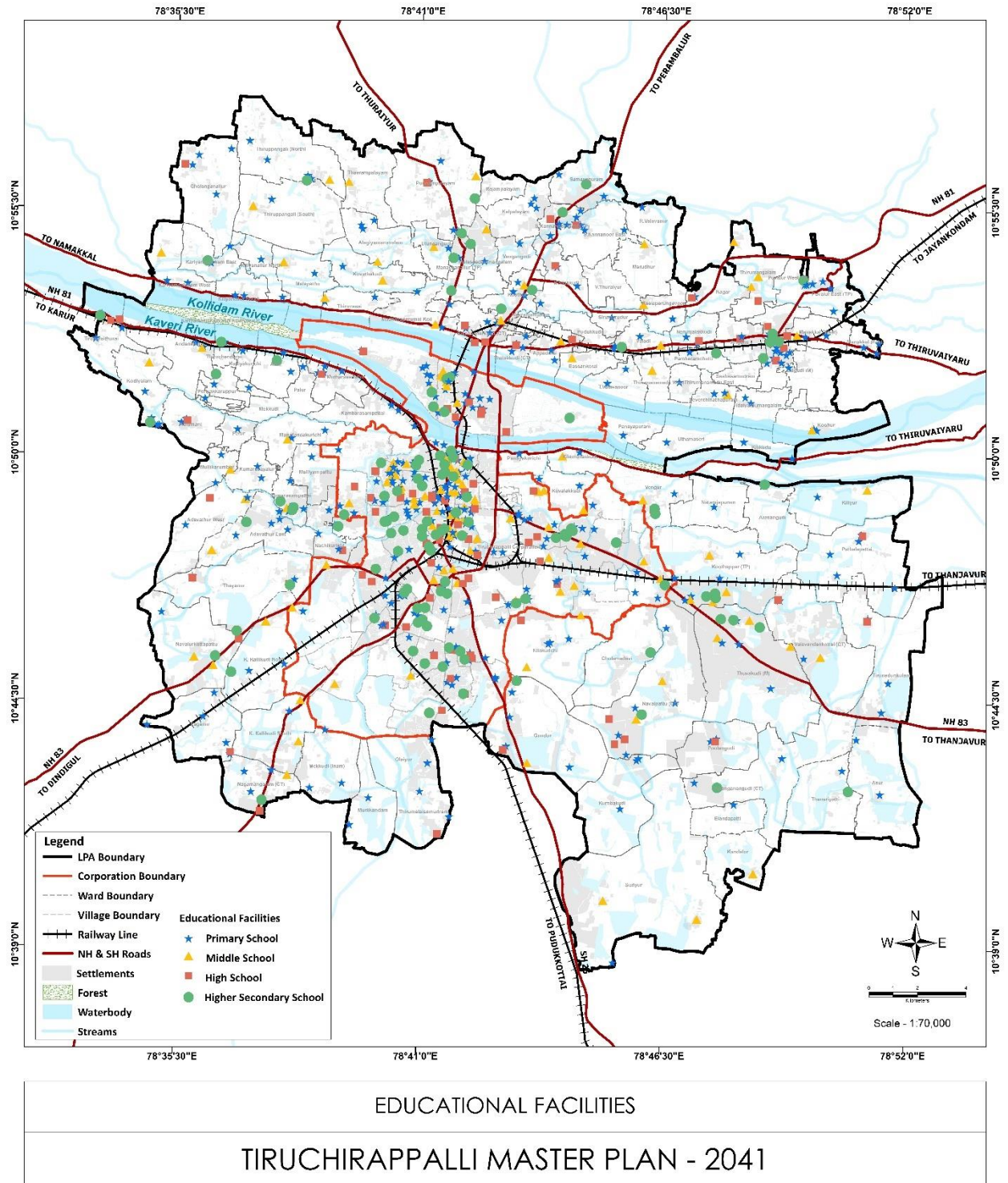
98 – Private Clinic, Nursing Home, Speciality Hospital and Multi-speciality Hospitals are available in addition and 24 small private dispensaries have been around the corporation zone

9.2 Education

Educational facilities that contribute to the intellectual and social development of residents. Schools serve as focal points for learning, community engagement, and cultural exchange. The right to education is one of the essential liberties. Everyone should have access to education in order to enhance the area as a whole. The first step should be to establish the infrastructure needed for 100% education. The following lists the number of schools and colleges needed to serve the anticipated population in 2041.

Year	Educational Facility	Corporation	Municipality	Town Panchayat	Villages
2021	Population	1089019	70839	91,851	4,36,496
	Nursery and Primary School	78	9	6	42
	Primary School	94	13	17	180
	Sum of Schools (Nursery & Primary)	172	22	23	222
	Middle School	73	4	6	55
	High School	47	4	3	39
	Higher Secondary School	96	9	9	54
	Sum of Schools (High School + Higher Secondary School)	216	17	18	148
	Special School	1	0	0	0

Table 9-2 School facilities along Tiruchirappalli - 2021

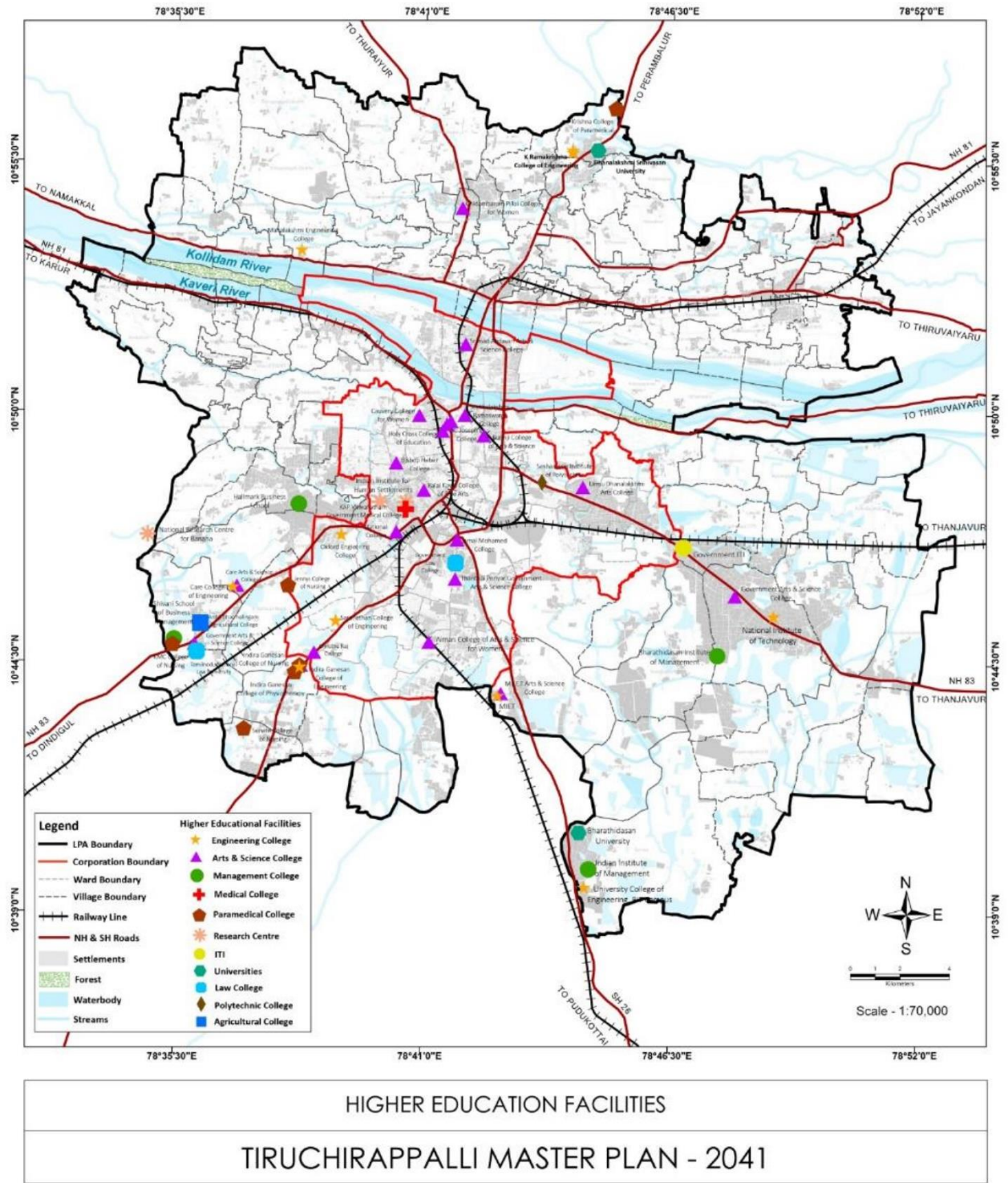


Map 9-2 Educational Facilities

	Educational Facility - Colleges	Corporation	Municipality	Town Panchayat	Villages
	2021	Population	10,89,019	70,839	91,851
Polytechnic		1	0	0	0
Arts and science		15	1	1	2
Agriculture		0	0	0	2
ITI		0	0	1	0
Sum of colleges		16	1	2	4
Management		0	1	0	3
Law		1	0	0	1
Sum of colleges		1	1	1	4
Engineering		2	1	0	8
Medical		1	0	0	5

Table 9-3 College facilities along Tiruchirappalli – 2021

The colleges are dense along the LPA boundary followed by schools. The arts and science colleges are high in number along the corporation limit followed by the engineering colleges and medical colleges.



Map 9-3 Higher Education Facilities

9.3 Socio-Cultural Infrastructures

Socio-cultural infrastructure, therefore, encompasses a diverse array of elements that collectively define and shape the cultural identity and social dynamics of a community or society

9.3.1 Library

Library: Institutions that offer access to information, educational resources, and community programs. Libraries play a crucial role in promoting literacy, lifelong learning, and cultural enrichment. This type of infrastructure must be present very often for a range of every 15000 people. (URDPFI Guidelines)

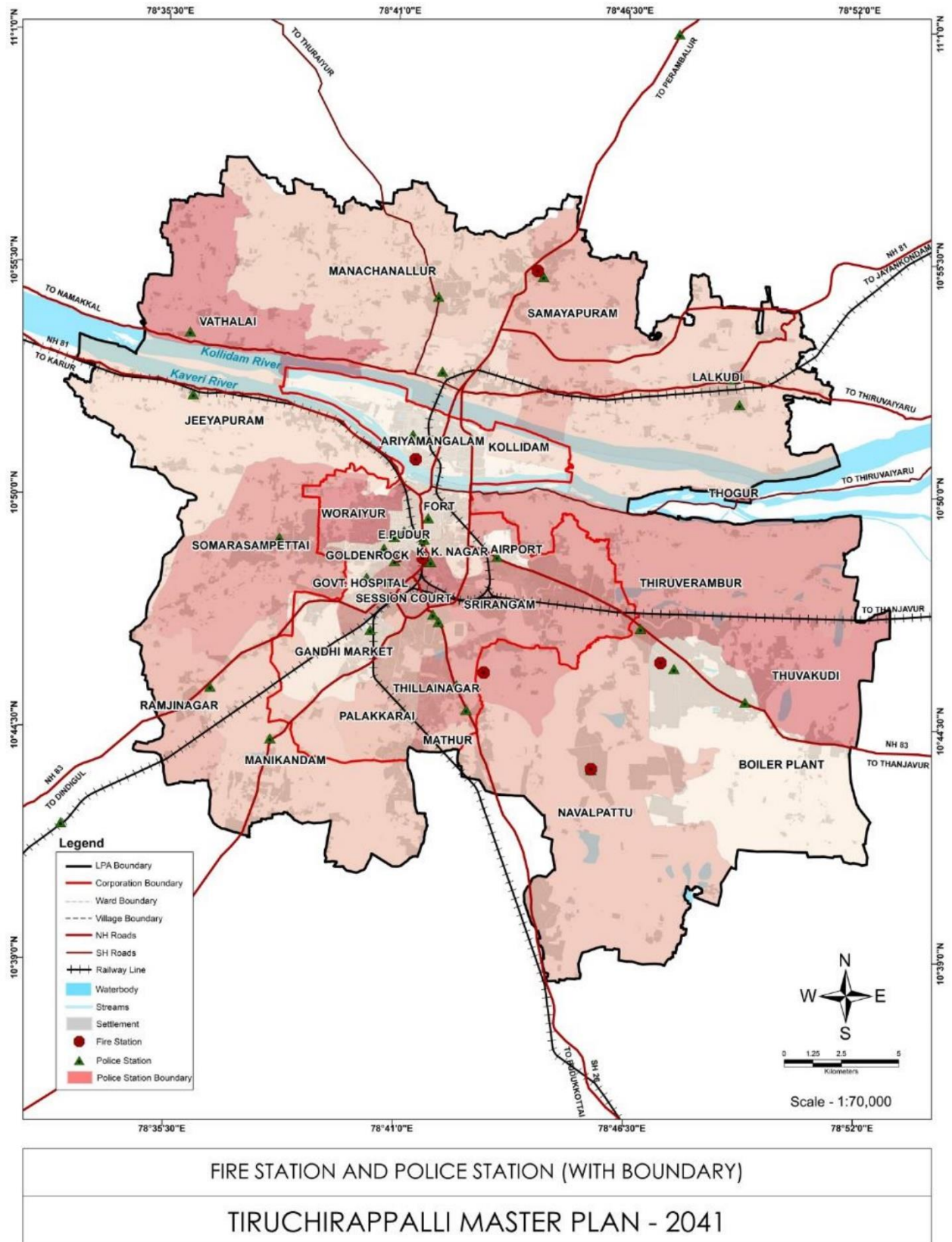
9.3.2 Community Halls

Community halls are essential components of social infrastructure in urban planning, serving as versatile spaces that foster community engagement and cohesion. These facilities are designed to accommodate a variety of activities and events that contribute to the overall well-being of residents. This type of infrastructure must be present very often for a range of every 15000 people. (URDPFI Guidelines)

9.4 Police, Safety Management Infrastructure

Fire Stations: By reacting to crises including fires, accidents, and other calamities, fire stations play a crucial role in guaranteeing the protection of populations. These stations' firefighters are prepared to tackle a wide range of scenarios and offer prompt aid in times of need. The fire stations should be present for every 2 lakh population as per URDPFI Guidelines.

Police Stations: Acting as centers of community safety and law enforcement, they manage crises, conduct investigations, maintain a visible presence that discourages crime, and interact with the community to foster confidence.



Map 9-4 Fire station and Police station with boundary

The range has to be along Tiruchirappalli Corporation, the presence of police stations is high due to the growth extension happening along east zone of LPA

	Other Amenities	Corporation	Municipality	Town Panchayat	Villages
2021	Fire Station	3	2	1	2
	Police Station	17	2	3	5
	Library	15	2	2	66
	Community halls	11	3	3	37
	Sports Complex	1	0	0	0

Table 9-4 Other civic amenities along Tiruchirappalli – 2021.

9.5 Open Spaces

Recreational spaces are designated areas or facilities designed to provide opportunities for leisure, physical activity, and social interaction. These spaces play a crucial role in enhancing the quality of life for individuals and communities by offering outlets for relaxation, exercise, and community engagement.

Organized Green Spaces refer to intentionally planned and structured green areas, such as parks, botanical gardens, sports facilities or landscaped public spaces. These areas are deliberately designed for recreational, aesthetic, and environmental purposes. They may include walking paths, seating areas, and well-maintained greenery, providing a pleasant environment for relaxation and community engagement. Additional **common open spaces** include plain areas' tree cover, flood plains, and other undeveloped terrain.

9.5.1 Parks

Park type	Count	Extent in sq. m	Extent in sq.km	Percentage share
Developed as Miyawaki Forest	4	5222.86	0.01	1.20%
Developed as park and put into public use	57	178653.9	0.18	41.16%
Green Space with Gandhi Asthi Mandapam	1	520.9	0.00	0.12%
Open Gym	6	2462.3	0.00	0.57%
Public Gym Building Constructed	1	422.71	0.00	0.10%
Vacant Land	151	143908.62	0.14	33.16%
Vacant Land with fencing	85	102837.61	0.10	23.69%
Grand Total	305	434028.9	0.43	100.00%

Table 9-5 Park Details

Green spaces and recreational areas that offer opportunities for leisure, exercise, and social interactions. Well-designed parks contribute to physical and mental well-being and provide a venue for community events. The majority of the parks are constituted to be the vacant land often left open and empty without proper maintenance. There are 85 parks which properly fenced and are into functional but the people access parks are only 64 in number through playground parks and open gym.

9.5.2 Play grounds

Ownership	Play fields / Grounds	Extent in sq.km	Percentage share
Government	9	0.03	5.36 %
Private	77	0.44	79.55 %
ULB	65	0.08	15.09 %
Grand Total	151	0.55	100.00%

Table 9-6 List of parks around Tiruchirappalli

80 % of the total Play fields/ Grounds are owned by Private institutes (Schools and colleges). The parks owned by ULB can be classified into 4 sectors

- Developed as Parks and put into public use
- Open Auditorium
- Vacant Land
- Vacant land with fencing

Type of Play fields/ Grounds	Count	Extent in Sq. M	Extent in Sq.Km	Percentage
Developed as park and put into public use	10	22101.46	0.02	4.01%
Ground	25	73148.14	0.07	13.28%
Indoor Badminton Court	1	4425.12	0.00	0.80%
Open Gym	1	994.05	0.00	0.18%
Partly Developed	1	1301.2	0.00	0.24%
Play Field	19	190860.56	0.19	34.66%
Play Ground	45	195561.86	0.20	35.51%
Vacant Land	28	46366.05	0.05	8.42%
Vacant Land with fencing	20	13331.64	0.01	2.42%
Vacant Land with International Badminton Court	1	2603.59	0.00	0.47%
Grand Total	151	550693.67	0.55	100.00%

Table 9-7 Play ground and Sports field data

The no of playgrounds available into use are around 90 out of total 151. The rest of them are either under vacant land structure or empty grounds that are ready to be encroached if not preserved.

9.5.3 OSR Spaces

TYPE	Count	Extent in Sq. m	Extent in Sq.Km	Percentage
Private	3	4354.96	0.0	12.26 %
Green Space Development	1	176.77	0.0	4.97%
OSR Vacant Land	2	2589.19	0.03	7.29%
ULB	25	31160.81	0.00	87.74%
Developed as a Park and put into public use	1	481.74	0.01	1.36%
Open Auditorium	1	7096.16	0.02	19.98%
Vacant Land	21	22636.57	0.00	63.74%
Vacant land with Fencing	2	946.34	0.00	2.66%
Grand Total	28	35515.77	0.04	100.00%

Table 9-8 Open Spaces, OSR spaces distribution along LPA boundary

The urban local body holds a major share of Open spaces of 87.74% and the private sector of 12.26%. The available spaces can be put into use for social infrastructure proposals of recreational areas preserving them from declining with respect to the future growth.

9.6 Gap Analysis

9.6.1 Health care

9.6.1.1 Health care GAP analysis 2021

Year	Health Facility	Corporation	Municipality	Town Panchayat	Villages
2021 Gap Analysis	Population	10,89019	70,839	91,851	4,36,496
	. Sum of Hospitals (HSC,PSC,UPSC – Primary)	109	14	12	78
	Surplus Deficit No Gap	109	0	6	9
	Intermediate hospital	1	2	1	0
	Surplus Deficit No Gap	10	1	0	4
	Government Hospital	2	0	0	1
	Surplus Deficit No Gap	2	0	0	1
	Veterinary Hospital	3	0	0	17
	Surplus Deficit No Gap	1	0	0	16

Table 9-9 Gap Analysis of Hospital Facilities 2021

The method for calculating the surplus or deficit was to find out the projected population / URDPFI standards giving out the needed value of hospitals to be present. Now we have to analyze the present value to find whether they are surplus or deficient. From the projections are calculated the area of land required .as per the guidelines and are proposed in villages through buffer analysis where they are deficient

9.6.1.2 Health care GAP analysis 2031

Year	Health Facility	Corporation	Municipality	Town Panchayat	Villages
2031 Gap Analysis	Population	12,95,327	79,872	1,11,054	5,03,104
	Sum of Hospitals (HSC,PSC,UPSC – Primary)	259	16	22	101
	Surplus Deficit No Gap	150	2	10	23
	Intermediate hospital	13	1	1	5
	Surplus Deficit No Gap	12	1	0	5
	Government Hospital	5	0	0	2
	Surplus Deficit No Gap	3	0	0	1
	Veterinary Hospital	3	0	0	1
	Surplus Deficit No Gap	0	0	0	16

Table 9-10 Gap Analysis of Hospital Facilities 2031

herefore, significant measures must be taken to allocate primary health care facilities and subcenters for low-income individuals. If this doesn't happen, their only remaining alternative will be private hospitals.

9.6.1.3 Health care GAP analysis 2041

Year	Health Facility	Corporation	Municipality	Town Panchayat	Villages
2041 Gap Analysis	Population	15,40,270	89,513	1,34,324	5,80,298
	Sum of Hospitals	308	18	27	116
	Surplus Deficit No Gap	199	4	15	38
	Area required	2 Ha	0.04Ha	0.15Ha	0.38ha
	Intermediate hospital	15	1	1	6
	Surplus Deficit No Gap	14	1	0	6
	Area required	14 Ha	-		6 Ha
	Government Hospital	6	0	1	2
	Surplus Deficit No Gap	4	0	1	1
	Area required	24Ha		6 Ha	6 Ha
	Veterinary Hospital	3	0	0	1
	Surplus Deficit No Gap	0	0	0	16

Table 9-11 Gap Analysis of Hospital Facilities 2041

The gap analysis for the health sector has been analyzed through URDPFI GUIDELINES for the projected population of 2021. It is found about 109 hospitals were deficit along the corporation zone which was catered by 85 Private Hospital (Speciality and Multispeciality) with 13 other hospitals (nursing Home,Dispensaries).

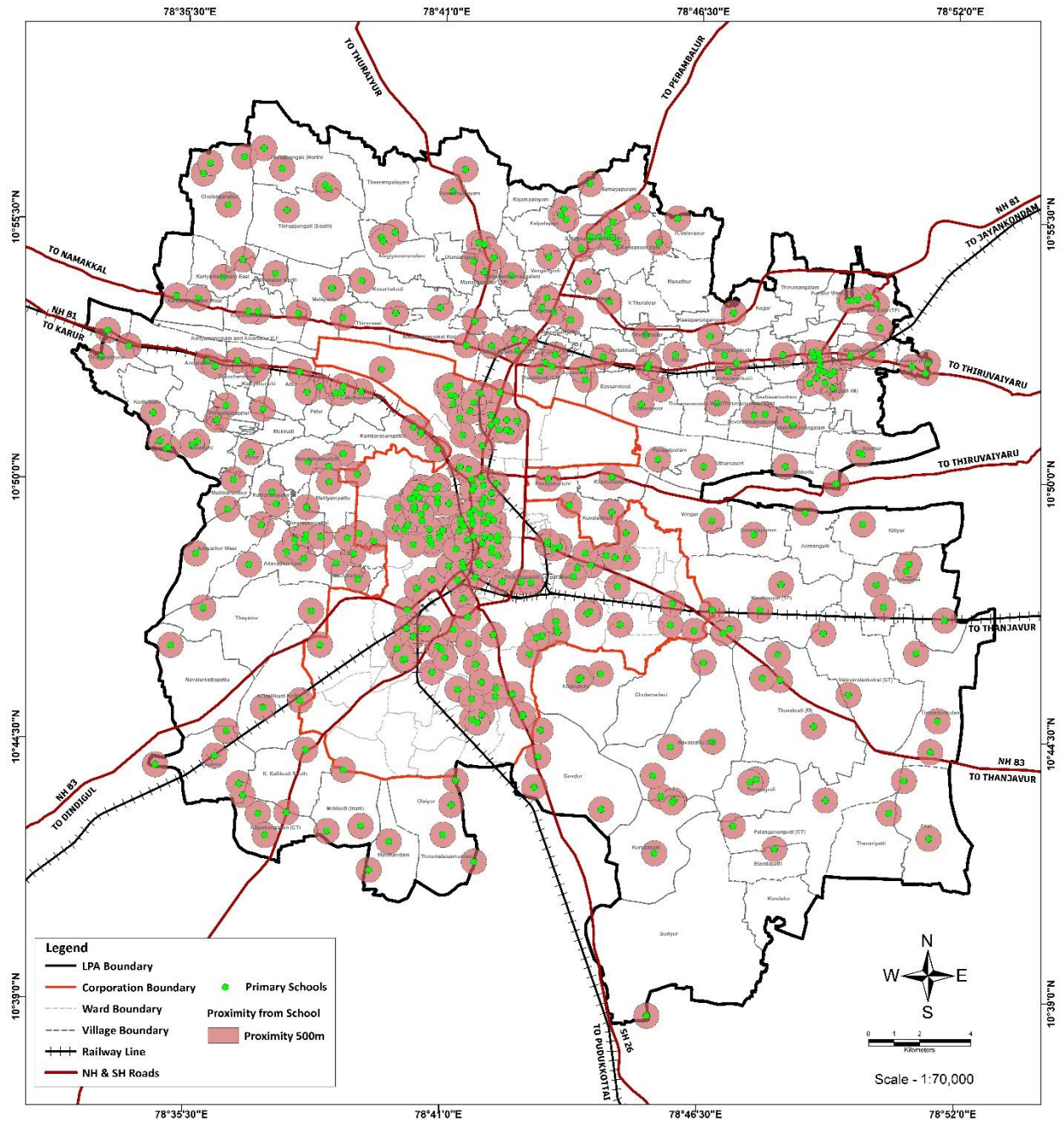
9.6.2 Education

9.6.2.1 Schools' GAP analysis 2021

Year	Educational Facility	Corporation	Municipality	Town Panchayat	Villages
2021 Gap Analysis	Population	1089019	70839	91,851	4,36,496
	Sum of Schools (Nursery & Primary)	172	22	23	222
	Surplus Deficit No Gap	46	8	5	135
	Sum of Schools	216	17	18	148
	Surplus Deficit No Gap	205	16	17	144
	Special School	1	0	0	0
	Surplus Deficit No Gap	23	2	2	10

Table 9-12 Gap Analysis of Schools 2021

The gap analysis from the school data sourced TN GIS and district data showcases the deficit of Nursery and primary schools. This is because a surplus of 205 higher secondary schools holds the primary school structure within them Also there is a huge deficit of special school along all zones of Tiruchirappalli LPA which is to be addressed for the projected population



PRIMARY SCHOOL ANALYSIS
TIRUCHIRAPPALLI MASTER PLAN - 2041

Map 9-5 Primary School Analysis

9.6.2.2 Schools GAP analysis 2031

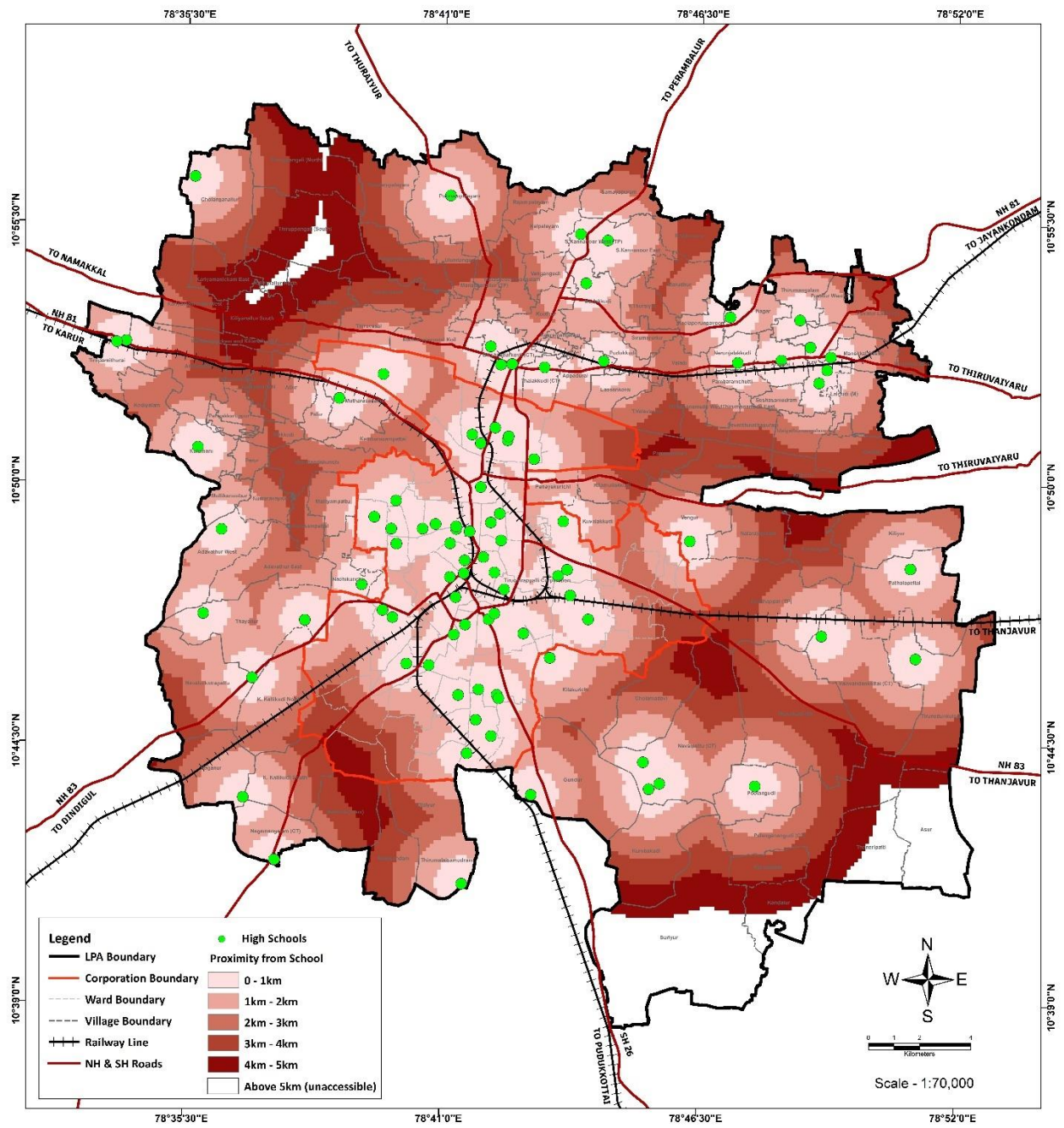
Year	Educational Facility	Corporation	Municipality	Town Panchayat	Villages
2031 Gap Analysis	Population	12,95,327	79,872	1,11,054	5,03,104
	Sum of Schools	259	16	22	101
	Surplus Deficit No Gap	87	6	1	121
	Sum of Schools	13	1	1	5
	Surplus Deficit No Gap	203	16	17	143
	Special School	29	2	2	11
	Surplus Deficit No Gap	28	2	2	11

Table 9-13 Gap Analysis of Schools 2031

In 2031 the deficit of the schools for the corporation continues. The Specials school have a drastic deficit across all the categories of LPA

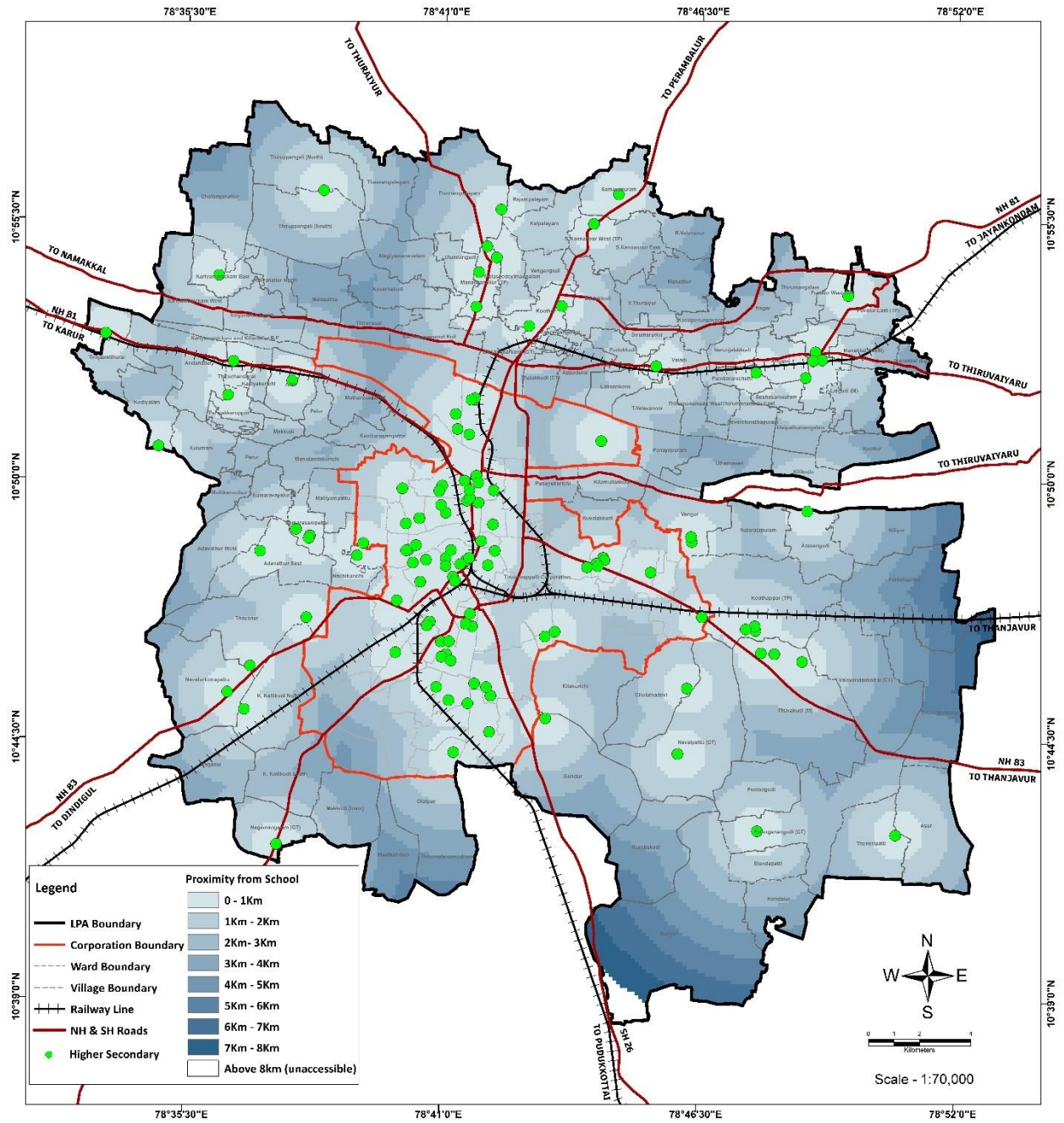
9.6.2.3 Schools' GAP analysis 2041

The area required for primary schools as per the deficit of 2041 along the corporation area is 54 Ha and 4 Ha along Town Panchayat. The overall deficit will be analyzed in the midterm proposal of this zone.



HIGH SCHOOL ANALYSIS
TIRUCHIRAPPALLI MASTER PLAN - 2041

Map 9-6 High School Analysis



HIGHER SECONDARY SCHOOL ANALYSIS
 TIRUCHIRAPPALLI MASTER PLAN - 2041

Map 9-7 Higher Secondary Analysis

Year	Educational Facility	Corporation	Municipality	Town Panchayat	Villages
2041 Gap Analysis	Population	15,40,270	89,513	1,34,324	5,80,298
	Sum of Schools	308	18	27	16
	Surplus Deficit No Gap	136	4	4	104
	Area required	54 Ha	-	2 Ha	-
	Sum of Schools	15	1	1	6
	Surplus Deficit No Gap	201	16	17	142
	Area required	-			
	Special School	34	2	3	13
	Surplus Deficit No Gap	33	2	3	13
	Area required	23 Ha	1.4Ha	2.10Ha	9Ha

Table 9-14 Gap Analysis of Schools 2031

9.6.3 Colleges

The colleges along the Tiruchirappalli are surplus in number, hence the focus should be is retaining the position with various other upgradation like development of skill centers ,research centers .

The Arts, Agriculture, Polytechnic and ITI are classified under colleges. The ITI doesn't have a research centre or technical lab and only teaching courses happen so they are classified under college category in Tiruchirappalli LPA.

9.6.3.1 Colleges GAP analysis 2031

2021 Gap Analysis	Educational Facility - Colleges	Corporation	Municipality	Town Panchayat	Villages
	Population	1089019	70839	91,851	4,36,496
	Sum of colleges	16	1	2	4
	Surplus Deficit No Gap	7	0	1	1
	Sum of colleges (Professional)	1	1	1	4
	Surplus Deficit No Gap	0	1	1	4
	Engineering	2	1	0	8
	Surplus Deficit No Gap	1	1	0	8
	Medical	1	0	0	5
	Surplus Deficit No Gap	0	0	0	5

Table 9-15 Gap Analysis of Colleges 2021

9.6.3.2 Colleges GAP analysis 2031

Tiruchirappalli paves way for more colleges and are in good shape for many educational centre proposals could happen. The population of education is also not only from LPA boundary but from the substantial nearby cities and other districts of Trichy.

2031 Gap Analysis	Educational Facility - Colleges	Corporation	Municipality	Town Panchayat	Villages
	Population	12,95,327	79,872	1,11,054	5,03,104
	College	10	1	1	4
	Surplus Deficit No Gap	6	0	1	0
	Professional colleges	1	0	0	1
	Surplus Deficit No Gap	0	1	1	3
	Engineering	1	0	0	1
	Surplus Deficit No Gap	1	1	0	7
	Medical	1	0	0	1
	Surplus Deficit No Gap	0	0	0	4

Table 9-16 Gap Analysis of Colleges 2031

The proposals include research centres, education community clubs along with upskilling centres for workforce education. Along with these more women focused education centres should be encouraged along this region because of the striking growth rate of the college.

9.6.3.3 College GAP analysis 2041

Along the villages there is a deficit for college structure by 2041 as per the growing population. There is also a deficit of management and medical colleges along the Town Panchayat and rest of villages categories that needs to be addressed in the

mid term proposal with the area required.

2041 Gap Analysis	Educational Facility - Colleges	Corporation	Municipality	Town Panchayat	Villages
	Population	15,40,270	89,513	1,34,324	5,80,298
	College	12	1	1	5
	Surplus Deficit No Gap	4	0	1	1
	Area required	5 Ha			
	Professional colleges	2	0	0	1
	Surplus Deficit No Gap	1	1	1	1
	Area required	6 Ha			
	Engineering	2	0	0	1
	Surplus Deficit No Gap	0	1	0	7
	Area required	0			
	Medical	2	0	0	1
	Surplus Deficit No Gap	1	0	0	4
	Area required	15 Ha			

Table 9-17 Gap Analysis of Colleges 2041

9.6.4 Other civic amenities

9.6.4.1 Other Civic Amenities Gap Analysis 2021

	Other Amenities	Corporation	Municipality	Town Panchayat	Villages
2021 Gap Analysis	Population	10,89,019	70,839	91,851	4,36,496
	Fire Station	3	2	1	2
	Surplus Deficit No Gap	2	2	1	0
	Police station	17	2	3	5
	Surplus Deficit No Gap	5	1	2	0
	Library	15	2	2	66
	Surplus Deficit No Gap	58	3	4	37
	Community Hall	11	3	3	37
	Surplus Deficit No Gap	62	2	3	8
	Sports Complex	1	0	0	0
	Surplus Deficit No Gap	10	1	1	4

Table 9-18 Gap Analysis of Colleges 2041

9.6.4.2 Gap Analysis of Other Civic Amenities 2021

There is a surplus of Police station for the year 2021 whereas concerning fire station there has been a deficit of 2 numbers with that of the URDPFI standards. This has to be addressed along the short-term proposal along the corporation belt

9.6.4.3 Socio – Cultural and Safety Management Infrastructure Amenities 2031

	Other Amenities	Corporation	Municipality	Town Panchayat	Villages
2031 Gap Analysis	Population	12,95,327	79,872	1,11,054	5,03,104
	Fire station	6	0	1	3
	Surplus Deficit No Gap	3	2	1	1
	Police station	14	1	1	6
	Surplus Deficit No Gap	3	1	2	1
	Library	86	5	7	34
	Surplus Deficit No Gap	71	3	5	32
	Community hall	86	5	7	34
	Surplus Deficit No Gap	75	2	4	3
	Sports Complex	13	1	1	5
	Surplus Deficit No Gap	12	1	1	5

Table 9-19 Gap Analysis of Fire station and Police station 2031

During 2031 the deficit still continues along the corporation of Tiruchirappalli whereas other parts are to be observed in surplus

9.6.4.4 Socio – Cultural and Safety Management Infrastructure

Amenities 2031

2041 Gap Analysis	Educational Facility - Colleges	Corporation	Municipality	Town Panchayat	Villages
	Population	15,40,270	89,513	1,34,324	5,80,298
	Fire station	8	0	1	3
	Surplus Deficit No Gap	3	2	1	1
	Area required	5 Ha			
	Police station	17	1	1	6
	Surplus Deficit No Gap	3	1	2	1
	Area required	0			
	Library	103	6	9	39
	Surplus Deficit No Gap	88	4	7	27
Area required	17.6 Ha	1 Ha	1 Ha	0	

Community hall	103	6	9	39
Surplus Deficit No Gap	92	3	6	2
Area required	18 Ha	1 Ha	1.2 Ha	0
Sports Complex	15	1	1	6
Surplus Deficit No Gap	14	1	1	6
Area required	112 Ha	8 Ha	8 Ha	48 Ha

Table 9-20 Gap Analysis of Fire station and Police station 2041

9.6.4.5 Open spaces

	Other Amenities	Number	Area in Hectares	Area in Sq.Km	% of Land
2021	Parks	305	43.4	0.43	43%
	Play fields	151	55	0.55	54 %
	OSR	28	3.55	0.04	3 %

Table 9-21 2021 Open spaces and their areas around Trichy LPA

As per the analysis the total area of open spaces are observed to be 101.95 hectares are available in 2021. As per the URDPFI guidelines the required open

space is found to be 10 – 12 sqm / .001 – 0.0012 hectares per person. The projected population of 2021 is estimated to be 16,88,204 which should have 16.82 sq.km in total around 2021. And for 2041 the estimated open spaces required is 23.44 sq.km from the projected population of 23,44,855

GAP ANALYSIS FOR SOCIAL INFRASTRUCTURE		CORPORATION			MUNICIPALITY			TOWN PANCHAYAT			OTHER VILLAGES		
HOSPITALS		2021	2031	2041	2021	2031	2041	2021	2031	2041	2021	2031	2041
Health sub centre	GAP	109 Deficit	150 Deficit	199 Deficit	0 No Gap	2 Deficit	4 Deficit	6 Deficit	10 Deficit	15 Deficit	9 Deficit	23 Deficit	38 Deficit
	AREA REQUIRED	2 Ha			0.04 Ha			0.15 Ha			0.38 Ha		
Intermediate Hospital	GAP	10 Deficit	12 Deficit	14 Deficit	1 Surplus	1 Surplus	1 Surplus	0 No Gap	0 No Gap	0 No Gap	4 Deficit	5 Deficit	6 Deficit
	AREA REQUIRED	14 Ha			0.00			0.00			6 Ha		
Government hospital	GAP	2 Deficit	3 Deficit	4 Deficit	0 No Gap	0 No Gap	0 No Gap	0 No Gap	0 No Gap	1 Deficit	1 Deficit	1 Deficit	1 Deficit
	REQUIRED	24 Ha			0			6			6 Ha		
Veterinary hospital	GAP	1 Surplus	0 No Gap	0 No Gap	0 No Gap	0 No Gap	0 No Gap	0 No Gap	0 No Gap	0 No Gap	16 Surplus	16 Surplus	16 Surplus
	REQUIRED	0.00			0			0			0.00		
COLLEGES		2021	2031	2041	2021	2031	2041	2021	2031	2041	2021	2031	2041
College	GAP	7 Surplus	6 Surplus	4 Surplus	0 No Gap	0 No Gap	0 No Gap	1 Surplus	1 Surplus	1 Surplus	1 Surplus	0 No Gap	1 Deficit
	AREA REQUIRED	0			0			0			5 Ha		
Management	GAP	0 No Gap	0 No Gap	1 Deficit	1 Surplus	1 Surplus	1 Surplus	1 Surplus	1 Surplus	1 Surplus	4 Surplus	3 Surplus	3 Surplus
	AREA REQUIRED	6 Ha			0			0			0		
Engineering	GAP	1 Surplus	1 Surplus	0 No Gap	1 Surplus	1 Surplus	1 Surplus	0 No Gap	0 No Gap	0 No Gap	8 Surplus	7 Surplus	7 Surplus
	REQUIRED	0			0			0			0		
Medical	GAP	0 No Gap	0 No Gap	1 Deficit	0 No Gap	0 No Gap	0 No Gap	0 No Gap	0 No Gap	0 No Gap	5 Surplus	4 Surplus	4 Surplus
	REQUIRED	15 Ha			0			0			0		
SCHOOLS		2021	2031	2041	2021	2031	2041	2021	2031	2041	2021	2031	2041
Nursery & Primary School	GAP	46 Deficit	87 Deficit	136 Deficit	8 Surplus	6 Surplus	4 Surplus	5 Surplus	1 Surplus	4 Deficit	135 Surplus	121 Surplus	106 Surplus
	AREA REQUIRED	54 Ha			0			2 Ha			0		
Higher Secondary School	GAP	205 Surplus	203 Surplus	201 Surplus	16 Surplus	16 Surplus	16 Surplus	17 Surplus	17 Surplus	17 Surplus	144 Surplus	143 Surplus	142 Surplus
	AREA REQUIRED	0			0			0			0		
Special School	GAP	23 Deficit	28 Deficit	33 Deficit	2 Deficit	2 Deficit	2 Deficit	2 Deficit	2 Deficit	3 Deficit	10 Deficit	11 Deficit	13 Deficit
	REQUIRED	23 Ha			1.4 Ha			2.1 Ha			9 Ha		
SERVICES		2021	2031	2041	2021	2031	2041	2021	2031	2041	2021	2031	2041
Police Station	GAP	5 Surplus	3 Surplus	0 No Gap	1 Surplus	1 Surplus	1 Surplus	2 Surplus	2 Surplus	2 Surplus	0 No Gap	1 Surplus	1 Deficit
	AREA REQUIRED	0			0			0			1.5 Ha		
Fire Station	GAP	2 Deficit	3 Deficit	5 Deficit	2 Surplus	2 Surplus	2 Surplus	2 Surplus	1 Surplus	0 No Gap	0 No Gap	1 Surplus	1 Deficit
	AREA REQUIRED	5 Ha			0			0			1 Ha		

Table 9-22 Gap Analysis of Social Infrastructure Amenities

10



HOUSING

10. HOUSING

10.1 Number of households in the district

Housing is the important sector for understanding the development scenario of the city. This chapter briefly discusses about the housing supply and demand, slums, housing shortage and housing projection.

	Total number of houses	Vacant houses	Occupied
District Tiruchirappalli [Total]	8,75,727	64,890	8,10,837
District Tiruchirappalli [Rural]	4,52,707	40,501	4,12,206
District Tiruchirappalli [Urban]	4,23,020	24,389	3,98,631
District Tiruchirappalli M.corp[Urban]	2,59,301	11,414	2,47,887

Table 10-1 Number of households in the district

(Census 2011)

The total number of housing units in the district is 8,75,727 out of which only 8,10,837 is occupied. Vacant houses are more in rural areas than urban areas. 51.69% of the houses are in rural areas of the district.

10.2 Existing housing conditions

10.2.1 Housing condition

LPA	Total number of households	Total	Good	Livable	Dilapidated
Total	3,63,064	100%	77%	22%	1%
Urban	2,66,962	100%	79%	20%	1%
Rural	96,102	100%	72%	26%	2%

Table 10-2 Existing housing conditions

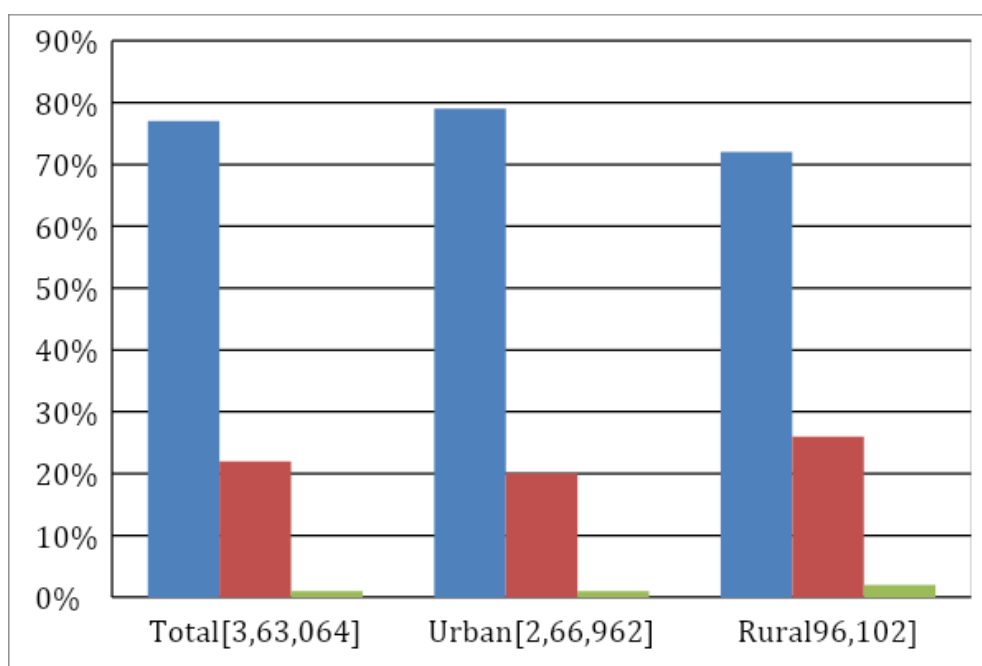


Figure 10-1 Existing Housing Conditions

(Census 2011)

Out of total households in the LPA region , 77% are in good condition , 22% are livable and 1% are dilapidated . Similarly in urban areas 1% and rural areas 2% are dilapidated . The condition of these dilapidated houses needs to be improved. These dilapidated houses are not considered in housing supply.

10.2.2 Ownership status

LPA	Total number of households	Owned	Rented	Anyothers
Total	3,63,064	56%	42%	2%
Urban	2,66,962	47%	51%	2%
Rural	96,102	79%	19%	2%

Table 10-3 Ownership status

(Census 2011)

The LPA region has a population with owned houses more than the rented houses by 14%. Rented houses are more in urban areas with 51%. Rural areas have 79% of owned houses.

Rented houses help induce compact working population housing and the peri urban areas are unaffordable to those populations due to high commute costs.

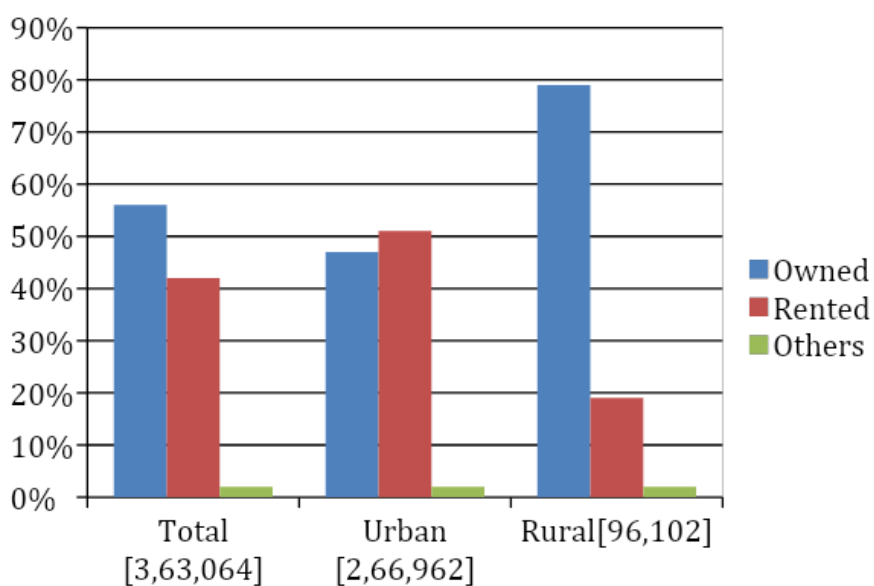


Figure 10-2 Ownership status

10.2.3 Average household size

LPA	Household	Population	Average Household size
Total	3,63,064	14,33,167	3.947
Urban	2,66,962	10,54,194	3.949
Rural	96,102	3,78,973	3.943

Table 10-4 Average household size (Census 2011)

10.2.4 Percentage of households with household sizes

LPA	Household	1	2	3	4	5	6-8	9+
Total	3,63,064	5%	13%	20%	32%	17%	12%	1%
Urban	2,66,962	4%	13%	21%	32%	17%	11%	1%
Rural	96,102	6%	13%	18%	29%	18%	13%	1%

Table 10-5 Percentage of households with household size

The average household size for Tiruchirappalli Tamil Nadu is 3.89, District is 3.85 and LPA is 3.95. The household size is higher in LPA than the district. The rural household size is 3.943 is slightly lower than the urban areas 3.949

The above table shows the number of households with size 4 are minimum. Households with size 3 are the second highest. In rural areas, the size varies more than the urban areas.

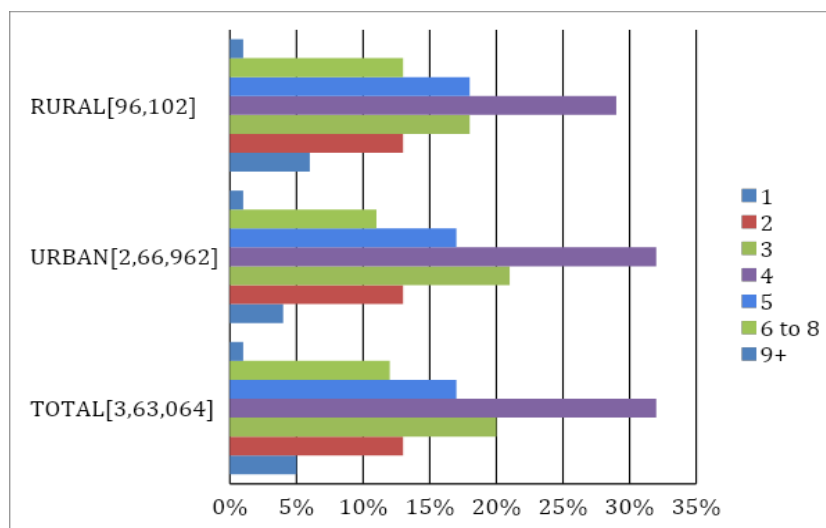


Figure 10-3 Percentage of households with household sizes

10.3 Slums

10.3.1 Number of slums with households

Housing conditions in slums are unpleasant and the services are absent or in the worst state. Therefore, merely providing or improving the house will not suffice. According to the data collected from Tiruchirappalli municipality there are 268 slums in which 197 are approved slums and 71 are unapproved slums with total households of 37192.

S.No	Region	No of slums	No of households	H.H Already completed	H.H under process	Housing needs for slums
1	Srirangam	65	9875	2555	348	4972
2	Ariyamanagalam	82	9425	1415	63	6947
3	K . Abishekapuram	60	9664	378	-	5466
4	Ponmalai	60	8228	84	-	7252
	Total	268	37192			

Table 10-6 Number of slums with households

Source: Tamil Nadu Urban Habitat Development Board 2023

The old master plan proposed accommodation for EWS people at Kallikudi south village. This proposal was implemented in Nagamangalam, Palakkarai, Srirangam and Vannarapettai. The following are the details of the proposals which are under progress based on Central Sanctioning and Monitoring Committee (CSMC) Meeting, 2017 (Under Pradhan Mantri Awas Yojana (PMAY-U), Slum clearance board) :

Affordable Housing in Partnership (AHP) – 1056 House holds

Tenements having a plinth area of 400 sq. ft with basic and social infrastructures are constructed at an average unit cost of Rs.10.00 lakh both as insitu reconstruction and resettlement at alternate locations to provide houses for families living in dense slums and other objectionable locations.

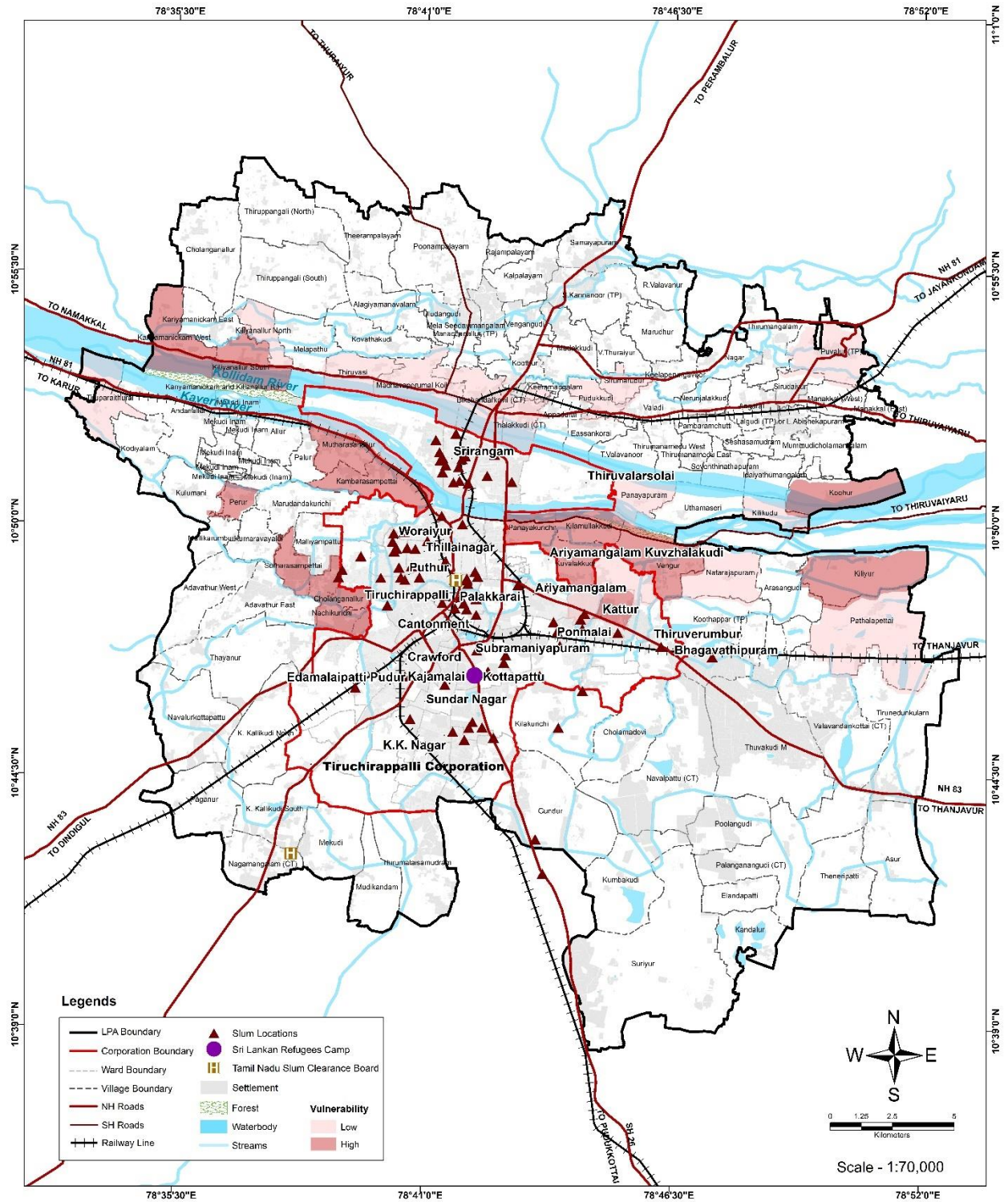
- Vannarapettai (Dobi Colony) – 384 Households
- Nagamangalam MGR Nagar – 512 Households
- Jailpettai Phase II – 64 Households



Figure 10-4 Vannarapettai and Nagamangalam MGR nagar

Beneficiary Led Construction (BLC) - 8123 Households

Under the Beneficiary Led Construction, financial assistance of Rs. 2.10 lakh is given to the eligible Economic Weaker Section urban households, to construct house on their own, with not less than 30 sq.m carpet area.



SLUM LOCATIONS, REHABILITATION CAMP AND HOUSING BOARDS
TIRUCHIRAPPALLI MASTER PLAN - 2041

Map 10-1 Slum Locations, Rehabilitation Camps And Housing Boards

10.3.2 Srirangam Zone

S.no	Ward Name	Ward No	No. of Notified Slums	Slum Population - Total
1	Mela Sembadavar Street	1	47	423
2	Chettiyar thoppu	1	17	467
3	Nedun street	1	126	540
4	Malaippa Nagar Salai Road	1	78	423
5	Night Soil depot road	1	126	590
6	Thiruvadi kuppam	1	74	323
7	Thiruvadi Cross street	1	54	334
8	Keela Adayavalanjan	2	261	545
9	VOC street	2	129	334
10	Varadhachari Street	2	112	473
11	New Indra Nagar	3	80	617
12	Singaperumal Koil	3	168	467
13	V R Ramasamy Street	3	44	328

14	SV chari street	3	47	384
15	Ganesapuram thoppu	3	18	567
16	Sathiyamoorthi street	3	37	362
17	Nariyan street	3	402	851
18	Nethaji street	3	98	350
19	Nelson Road	4	540	1035
20	Slaughter House Road	4	140	328
21	Sakthi Nagar	4	116	350
22	Kannimar thoppu	4	89	345
23	Kalanjiyam	4	113	323
24	Alagiripuram	4	213	234
25	Periyar Nagar	5	138	362
26	Kalmettu street	5	152	417
27	Ammamandapa m 5th street	5	80	323
28	Ammamandapa m MGR Nagar	5	162	649
29	Ammamandapa m Pudu street	5	87	250

30	Vellikizhamai salai	5	114	829
31	Mambala salai	5	84	462
32	Kumbakona karai	5	147	384
33	59B Ammamandapa m road	5	272	328
34	Thiruvalarsolai Saveriar Koil Street	6	177	1841
35	Thiruvalarsolai Keela Street	6	262	373
36	Thiruvalarsolai Mela Street	6	64	256
37	Thiruvalarsolai North Street	6	87	323
38	Keeladevadana m	8	276	362
39	Mela devadanam	8	201	467
40	Paduvai Nagar	8	213	1274
41	Anna Nagar Corporation Quarters	8	24	456
42	Bharathiyar street	8	569	606
43	poosari theru	8	99	551

44	Rajiv Gandhi nagar	8	96	234
45	Gandhi Nagar	9	105	868
46	Kosamettu Harijan colony	9	32	356
47	Sanjay Gandhi Nagar	9	108	962
48	Mandaiyadi	9	45	362
49	Sanjay Gandhi Nagar	9	108	1257
50	Mandaiyadi	9	45	456
51	Oda theru	9	202	412
52	Throwpathiamm an koil street	9	78	334
53	Annai Sathiya Nagar	9	29	234
54	Nandhikoil store	10	31	339
55	Thiyagarajar Salai	10	14	473
56	College Road	10	87	495
57	Chinthamani Market	10	96	234

Map 10-2 Srirangam Zone - Number of slums with households

10.3.3 Ariyamangalam Zone

S.no	Ward Name	Ward No	No. Notified Slums	Slum Population - Total
1	Kallankuthu	7	39	384
2	Ammakulam Bharathiar street	7	185	439
3	Mem Palam North street	7	200	807
4	South Ukkadai Ariyamangalam	7	460	662
5	Kamala Nehru Nagar	14	178	2653
6	Karuvattupettai	14	185	968
7	Surencheri kamaraj nagar	15	651	1262
8	Pookollai	14	262	640
9	Sathiyamoorthi Nagar	15	450	1168
10	Bharathiyar Theru	14	52	401
11	Annanagar E.B.Road (15)	15	408	834
12	Daranallur North street	15	269	543
13	Uppiliyar street	15	130	673
14	Kalmanthai	15	155	579

15	Orukkattan street	20	161	451
16	Chinna Oda street	20	133	790
17	Periyapalayam	20	136	406
18	Kalpalayam	20	123	334
19	Thangavelu Chettiar street	21	0	1279
20	Periyakulumi	21	59	476
21	Dharmanathapuram sakkiliyar street	22	269	463
22	Sengulam Colony (Peechankulam)	23	855	356
23	Kemps town	23	141	434
24	South Yadavar sandu	24	50	734
25	Keela Krishnan Koil Street	25	200	690
26	Kajapettai sakkiliyar street	25	105	1669
27	Mudaliar Chathram Aalam street	26	193	1257
28	Mudukkupatti	26	241	423
29	Railway colony	26	165	492
30	Pitchai Nagar (27)	27	64	458

31	Valluvar Nagar	27	186	372
32	Anna Nagar (27)	27	176	473
33	Muthaiah Samy Street (27)	27	4	484
34	Pudumani Srinivasa nagar	28	271	501
35	Kulathukkarai	28	181	605
36	Kamaraj nagar (28)	28	1948	360
37	Kamaraj nagar kulathumedu	28	0	378
38	Anna nagar (29)	29	350	399
39	Nehruji Nagar (29)	29	517	572
40	Pillaiyar koil street (33)	33	61	363
41	Anna Street (33)	33	81	679
42	Pandiyan street	33	289	1035
43	Thangeswari Nagar	30	140	2092
44	Ganesapuram	30	280	451
45	Ex. serviceman colony	31	520	567
46	Anna Nagar (29)	29	350	1229

47	Anna Nagar (29)	29	350	378
48	Nehruji Nagar(28)	28	517	389
49	Pillaiyar koil street (33)	33	61	1007
50	Anna Street (33)	33	81	706
51	Pandiyan street	33	289	467

Table 10-7 Ariyamangalam Zone - Number of slums with households

10.3.4 Ponmalai Zone

S.no	Ward Name	Ward No	No. Notified Slums	Slum Population - Total
1c	Thangeswari Nagar	30	111	378
2	Ganesa Puram	30	280	366
3	Ex. serviceman colony	31	448	350
4	Samianathapuram pudu street	31	38	374
5	Paramasivam street	31	140	348
6	Ponneripuram	31	350	408
7	Gandhi nagar (31)	31	119	358

8	Pallivasal street	35	97	443
9	Pudukottai road Central jail	35	158	398
10	Pensioner colony	35	133	375
11	Dr. Ambedkar nagar	35	135	545
12	Gandhi Nagar (35)	35	250	651
13	Valluvar Nagar	35	79	1068
14	Kottapattu Indira Nagar	35	120	545
15	Kamraj Nagar	35	37	428
16	Santhosh Nagar	35	94	573
17	TRP Nagar	35	53	444
18	Alikan Kulam (Gandhi Nagar)	35	90	433
19	Kakkan Colony	35	58	374
20	Thilagar street	35	264	354
21	Anthoniar Koil street	35	174	363
22	Madurai veeran koil street	36	115	246
23	Arunthadiyar street	36	133	385

24	Sagayamatha koil street	36	324	373
25	Burma colony (37)	37	150	384
26	Karikalan nagar	37	23	434
27	MKY Rice mill	37	48	534
28	Pudu Street	37	230	1257
29	Pattathammal street	37	228	443
30	Star Nagar	37	82	373
31	Angalamman Koil street	37	59	347
32	Kudiyuna street	37	100	918
33	Korai nagar	39	45	478
34	Nather nagar	39	96	523
35	Chokkalingapuram mettu street	39	120	372
36	Dhobi Colony	39	63	640
37	Vinayagapuram	39	6	362
38	Lourdhusamy pillai colony	42	226	2428
39	Othakadai Pudu street	44	314	601

40	Jumkana maidanam	44	55	590
41	Burma colony (46)	46	89	439
42	Gorimedu periyamilaguparai	46	136	490
43	Panchukidangu	46	158	404
44	Kotta Kolla Theru	47	177	362
45	Pokkollai street	47	17	356
46	St. George church compound	47	26	448
47	Butcher lane	47	27	396
48	Manickapuram street	47	72	746
49	Gorimedu saveriyar street	47	485	1124
50	Marsingpettai	47	350	345
51	Mela Pallar Street	47	25	695
52	Keelakosa street	48	155	456
53	Sedal mariyamman koil street	48	73	706

Table 10-8 Ponmalai Zone - Number of slums with households

10.3.5 Abhishekapuram Zone

S.no	Ward Name	Ward No	No. Notified Slums	Slum Population - Total
1	Kothamanglam Palla street	40	49	323
2	Kothamangalm pudu street	40	30	217
3	Kothmangalam North Street	40	80	757
4	Kollangulam	40	282	1741
5	Edamalaipattipudur road	40	130	640
6	Anjalikkaran thoppu	40	54	1908
7	MGR nagar	40	189	1802
8	Pillaiyar koil street	40	25	668
9	Kuttimalai	40	63	356
10	Koraiyaru MGR Nagar	40	140	751
11	Muthumariamman Koil Street	40	168	1539
12	Crawford Muslim street	41	183	401
13	Bharathi nagar	41	140	443
14	Karumandapam karai	45	275	367

15	Anadakondan kaja thoppu	49	239	573
16	Andakondan KaidayMillath Nagar	49	707	751
17	Thiyagi chinnasamy nagar	50	431	584
18	Annai sathiya nagar	50	200	1007
19	Inamdhar thoppu	50	467	629
20	Karithottam(Kamaraj Nagar)	50	106	428
21	Pudumariammn koil street	50	179	929
22	Kuthbisha nagar	50	473	640
23	Annanagar	50	0	362
24	Balan Nagar	51	71	884
25	Vinayagapuram	50	22	3182
26	Malligaipuram	51	128	695
27	Rettai vaikkal	56	22	567
28	Moolaikollai street	51	225	619
29	Attumandai	51	179	617
30	Fathima street	51	87	396

31	Appakkara street	51	54	884
32	Sangeethapuram	51	170	345
33	Virupatchi puram saveriyar koil street	51	90	868
34	South Throwpathiamman koil street	55	128	506
35	Renganathapuram	52	175	595
36	Kallangadu	52	241	757
37	Vannarapettai	52	832	261
38	Srinivasa Nagar	52	14	1096
39	Aadhi Nagar	53	90	478
40	Kodappu	53	356	494
41	South Muthuraja street	54	386	456
42	Sevanthipillaiyar koil street	55	251	990
43	Palayam Bazzar	55	158	656
44	Gandhipuram	55	314	562
45	Vadavoor palla street	56	137	745
46	Ram nagar	56	75	690

47	Thokkumedai	56	95	935
48	Salairoad	57	50	623
49	Indira nagar	57	287	654
50	Woriyur Housing Board	57	85	641
51	Chozhrajapuram	57	42	0
52	Kalayan street	58	95	0
53	Nawab thottam	58	168	0
54	Nachiyar palayam	59	182	0
55	Woriyur mettu street	59	161	0
56	Saveriyar koil street	59	75	0
57	Kalnayakkan street	60	495	0
58	Kallarai mettu street	60	179	0
59	Panickan street	60	166	0
60	Melapandamangalam	60	197	0
61	5/18, Melapandamangalam	60	110	0

Table 10-9 Abishekapuram Zone - Number of slums with households

10.3.6 Population & Household projection 2041

The housing projection for the year 2041 is calculated based on the projected population. For projecting future housing requirement, Tiruchirappalli LPA has been classified into five types based on the nature of Urban and Rural local bodies as well as the proposals. They are as follows,

- Tiruchirappalli Corporation
- Census towns
- Economic Growth poles
- High Demand Corridors
- Rest of LPA

Classification of Census Towns, High Demand Corridors and Economic Growth Poles comprise of the following towns and Villages as shown in Table below.

Census Towns	High Demand Corridors	Economic Growth Poles
Palanganankudi	Thalakudi(CT)	Thuvakudi(M)
Navalpattu	Pichandarkovil(CT)	Kallikudi
Valavanthankottai	Venganngudi	Manachanallur(TP)
Nagamangalam	Madakkudi	
	S.Kannanur(TP)	
	Samayapuram	
	Malliyampattu	

Table 10-10 Classification of Tiruchirappalli LPA for housing projection

The category of high demand corridors are proposed along the mentioned census towns, town panchayat and villages. This increases the density in these regions and thus vertical development is encouraged.

Description	Tiruchirappalli Corporation	Census Towns	Economic Growth poles	High Demand Corridors	Rest of LPA	Total
Population in 2011	915569	45244	76380	56676	339298	1433167
Projected Population 2041	1540720	81520	118312	95319	508984	2344855
Additional Population	625151	36276	41932	38643	169686	911688
Additional Households in 2041	156288	9069	10483	9661	42422	227922
Type of Town (in 2041) as per URDPFI	Metropolitan City	Small Town I*	Medium Town I*	Small Town I*	-	-
Density as per URDPFI (Hectares)	125-175	75-125	100-150	75-125	75-125	-
Slum Households	37192	-	-	-	-	37192
Dilapidated Houses	1563	91	105	97	424	2279
Total Additional Households in 2041	195043	9160	10588	9757	42846	267393
Optimal land area per house in sq.m	229	229	229	229	400	-
Area requirement in Sq.km	44.6	2.09	2.42	1.12	17.14	66

Table 10-11 Population & Household projection 2041

The additional houses required for the year 2041 is calculated from the projected population of 2344855. For the projected population, the additional houses required are 227922 households. This is calculated from the population and household size. The average household size for the planning area is 4 persons per household. The total number of household required for the year 2041 is 267393 households. This includes the housing requirement of slums and dilapidated structures. The density guideline from URDPFI gives density for different classification of towns. The corporation in LPA falls under Metropolitan city classification, the census towns and High demand corridors fall under small town classification and Economic Growth Poles fall under medium town classification. Though these fall under different classification, considering the growth of the census towns, economic growth poles and high demand corridors the density is taken same as the corporation density which is 175 persons per hectare. Apart from this, the density and FSI of high demand corridors are considered high and thus the area required is less. For the rest of LPA the density considered is the average density of small town I classification which is 100 persons per hectare. The area per household is calculated based on the guideline. This gives the additional residential area required for the proposed Land use 2041. The additional residential area required is 66sq.km.

11



ENVIRONMENT

11. ENVIRONMENT

Tiruchirappalli is situated in central South-Eastern India, almost at the geographic centre of the state of Tamil Nadu. The Kaveri Delta begins to form 16 kilometres (9.9 mi) west of the city where the river divides into two streams—the Kaveri and the Kollidam—to form the island of Srirangam.

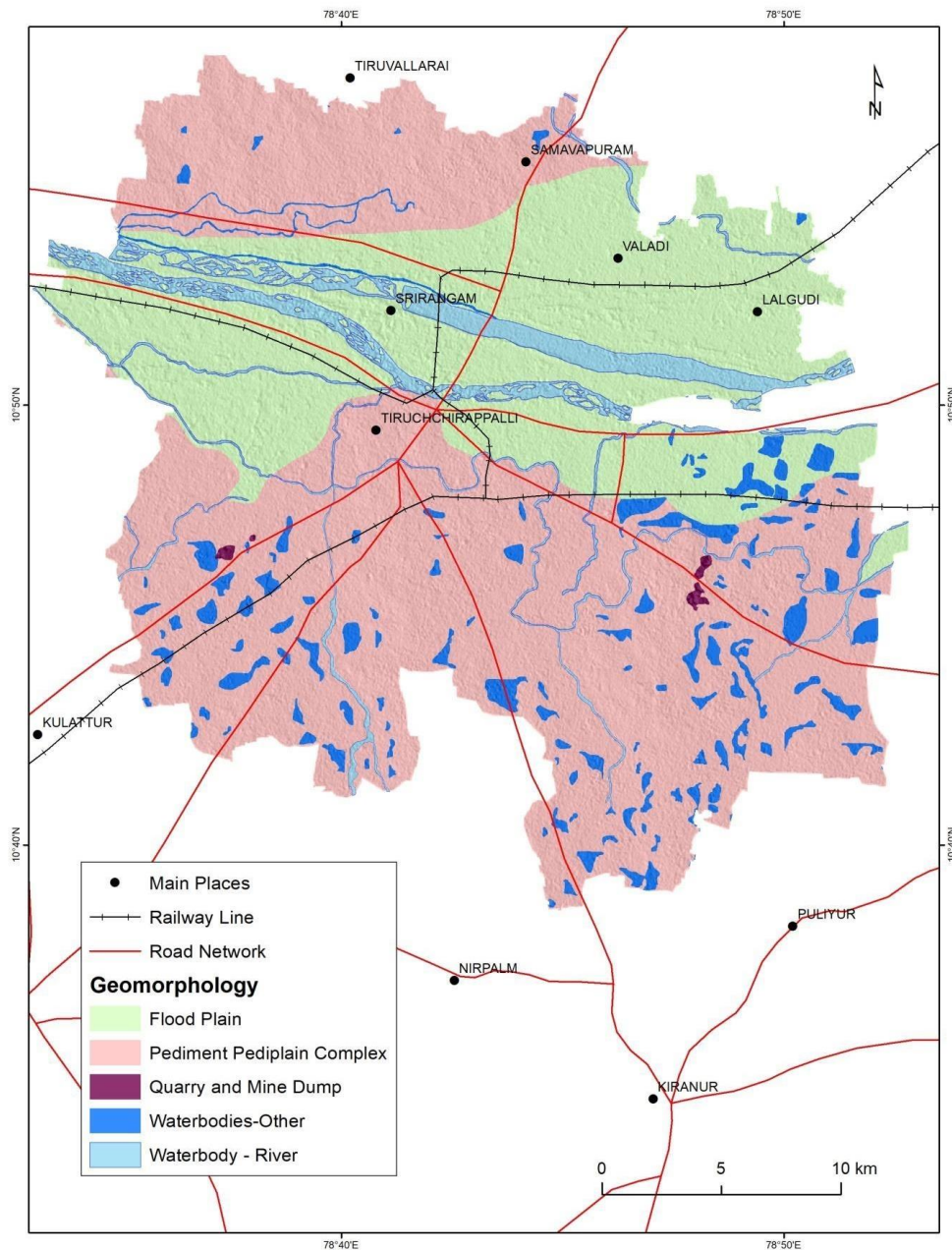
Tiruchirappalli's topography is nearly flat, with an average elevation of 289 feet (88 meters). A few isolated hillocks rise above the surface, the highest of which is the Rockfort, one of the oldest rocks in the world with an estimated age of 3,800 million years. A few other notable hillocks are the Golden Rock, Khajamalai, and one each at Thiruverumbur and Uyyakondan Thirumalai.

Apart from Kavery and its tributary Kollidam, the city is also drained by the Uyyakondan Channel, Koraiyar and Kudamurutti river channels. The land immediately surrounding the Kaveri River—which crosses Tiruchirappalli from West to East—consists of deposits of fertile alluvial soil on which crops such as finger millet and maize are cultivated. Further South, the surface is covered by poor-quality black soil.

A belt of Cretaceous rock runs to the north-east of the city, and to the South-East there are layers of archaean rocks, granite and gneiss covered by a thin bed of conglomerate laterite. The region falls under Seismic Zone II, where the chances of an earthquake is very low. Buried Pediments have been identified in almost all blocks of LPA except Manikandam. Pediments, both shallow and deep, constitute the most prominent geomorphic unit in the region and are evenly distributed. Very small patches of Quarry and Mine Dump are found near Thiruverambur in the region.

The Kaveri River makes the area fertile, making it ideal for farming, fishing, leisure,

and water supply. The advantages to the environment are essential to the city's survival. Over exploitation and disaster are the negative parts of this resource. The Kaveri River, Kollidam River, ground water table, existing forest areas, and their ecosystem are significant environmental concerns in Tiruchirappalli. These places should be managed to maximize advantages while having no negative effects on the ecology—instead, it should be improved.



Map 11-1 LPA Geomorphology Map

11.1 Surface Water

11.1.1 Existing Water Network: Topography

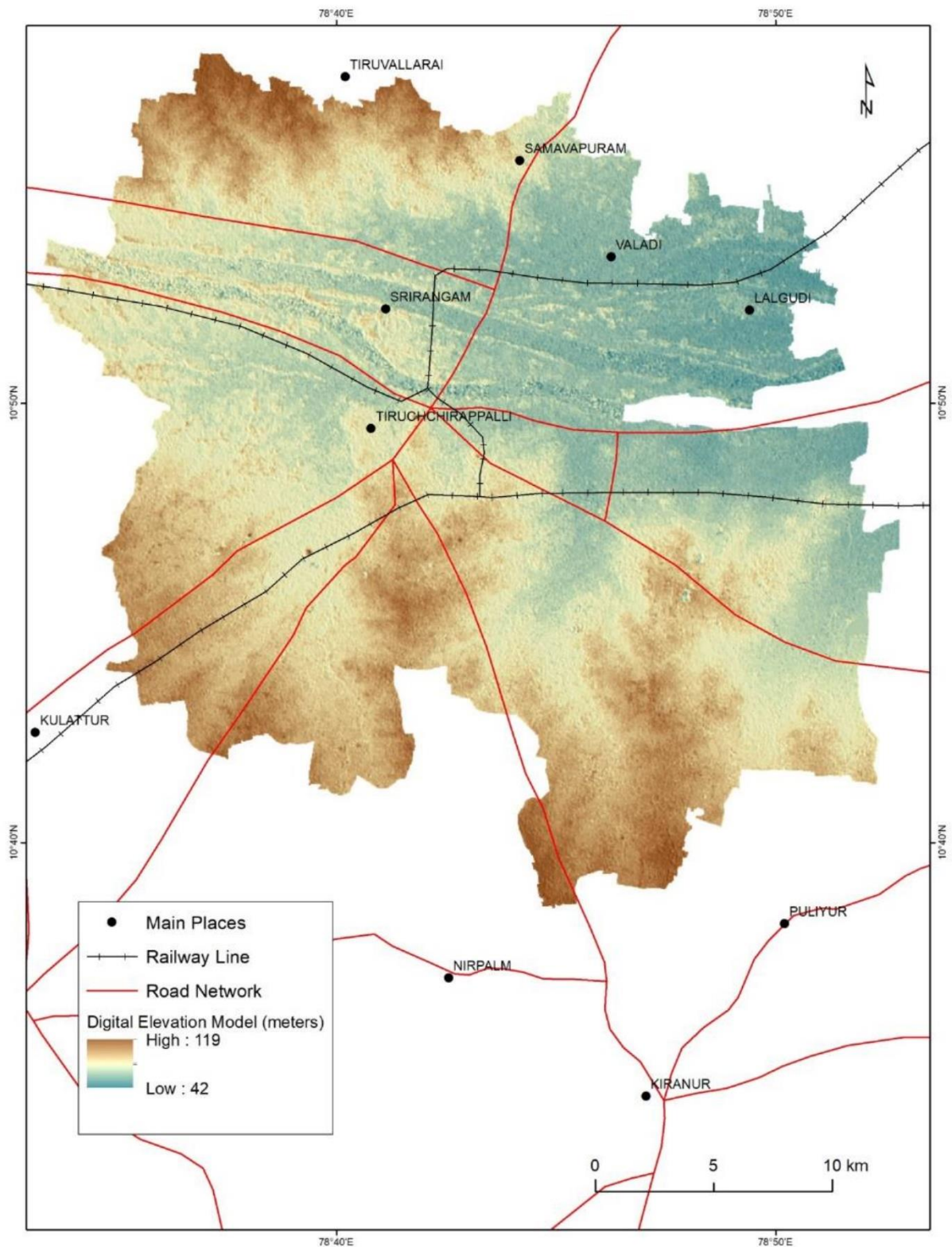
The River Kaveri which flows between Tiruchirappalli and Srirangam towns, forms the natural divider, conterminous with the boundaries erstwhile municipal administration of the two towns. The southern half of the LPA region is constituted by numerous lakes which then collect and flow down to the Kaveri river through streams, nallahs and channels. Koraiyar and Uyyakondan rivers are some of the major streams running through the city meeting the river.

The upper and lower portions of the LPA has the highest elevation marking up to 119 meters and lowest elevations as 42 falling in the central regions of the LPA. The places such as Srirangam, Samayapuram, Valadi, Ialgudi fall under mid elevated areas.

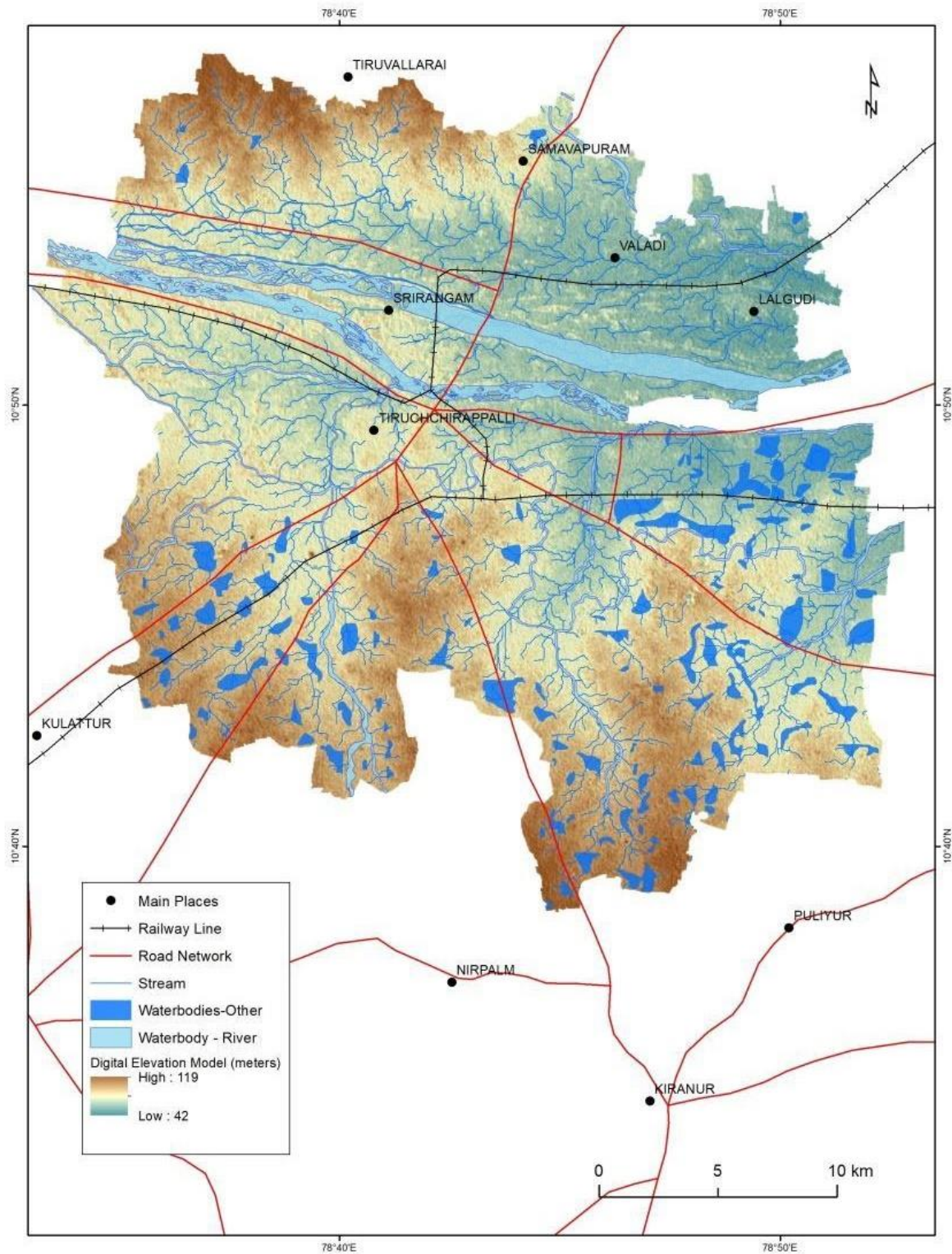
The master slope of the region is towards the east. The general topography of the region slopes from West to East, towards Cauvery from the South and Kollidam from the North.

River Cauvery and River Kollidam are the most prominent rivers of Trichy and flows from West to East. Kaveri is the major, and the only perennial river which is the southern branch and the northern branch of Kaveri, known as 'Coleroon' (Kollidam) is mainly flood-carried. The total length of the river in this district is about 125 Kms, and the area of the river basin extends about 17,200 hectares of land. Ponnaniar, Uppamodai and Siddhayalli reservoirs are mainly used for irrigation purposes. The prominent tributaries of the district are Ayyar and Uppar in the north and Koraiyar in the south. Most of the rivers are structurally controlled and form the dendritic drainage pattern.

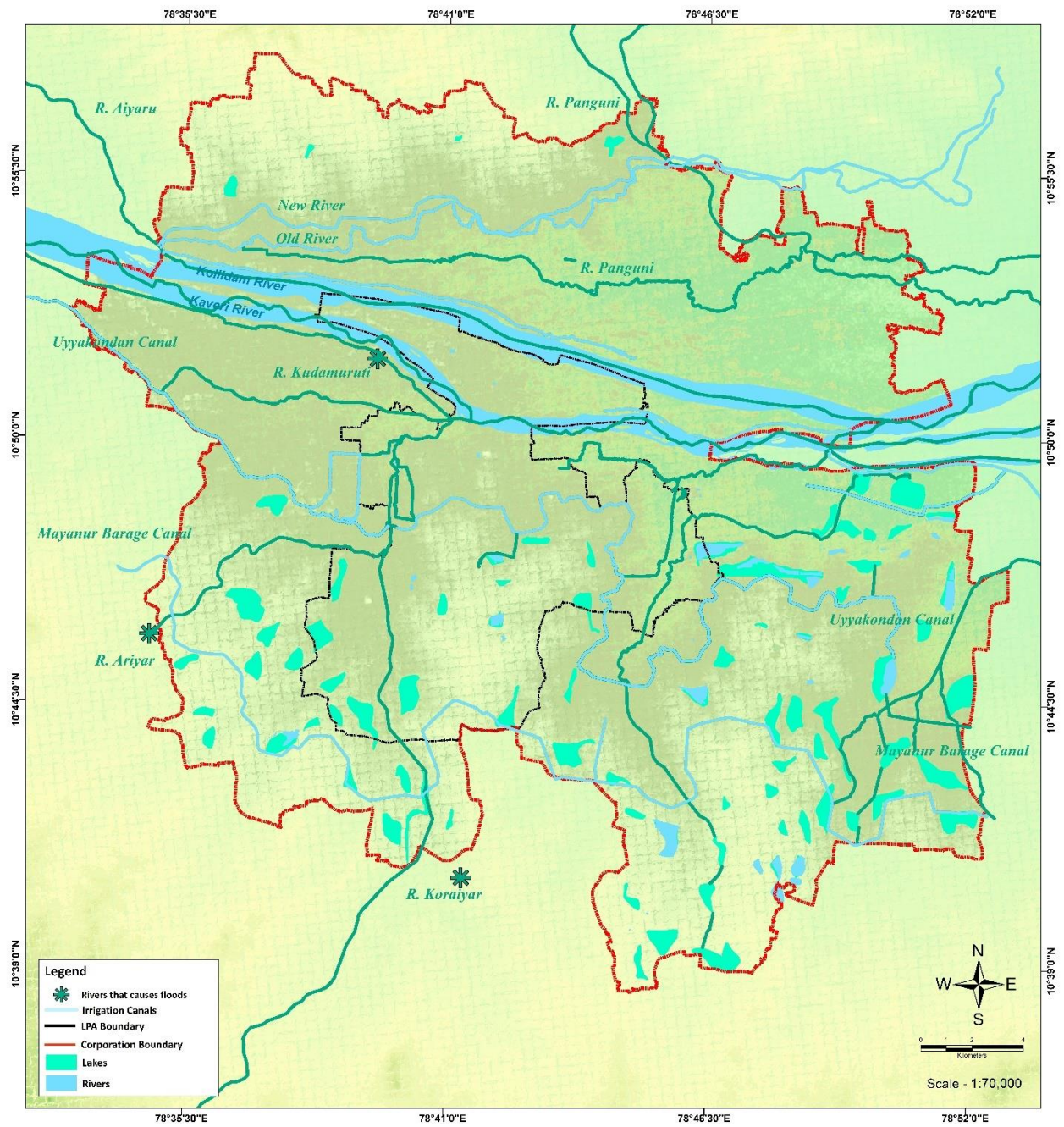
A dam known as upper Anicut was constructed in 1836 at a place where the Cauvery branches off into two at the west end of Srirangam, to regulate the flow of water in the Cauvery and Coleroon rivers. In its original form, the upper Anicut consisted of a simple masonry dam of 230 meters in length divided into three parts.



Map 11-2 Digital Elevation Map



Map 11-3 LPA Drainage Map



EXISTING WATER NETWORK
TIRUCHIRAPPALLI MASTER PLAN - 2041

Map 11-4 Existing Water Network

Below the Grand Anicut, the Cauvery further splits into two, one being called the Cauvery and the other, the Vennar River. These channels are utilized as the main canals for irrigation.

KarikalaCholan, an early Chola King, constructed the grand Anicut. It is situated on the northern bank of Cauvery about 16 km east of Tiruchirappalli town and mainly used for irrigation purposes.

11.1.2 Existing Water Network: River

River Aiyaru and River Panguni flows from the North and drain into River Kollidam.

River Koraiyar and River Ariyar collects the water from the western and southern areas such as Manaparai and drain into River Kaveri.

Koraiyar River rises from KaruppurReddiyarpatti hill R.F at an elevation of about 500m. The river carries water from catchment areas of Puttanattam, Viralimalai, Malaikudippatti, Tennalur, Illupur, Kalluppatti, Arur, Kulakkattaigudi, Keeranur and Thuvarankurichi. The catchment area of the river is 632 sq.km and the length is 75 km. The entire catchment of the river is covered by a large number of tanks.

Ariyar River rises in Manapparai area from PallivelliMukku at an elevation of about 700m. The river carries water from Kadavur and Semmalai reserve forests, Vairampattai, Kulattur and Manapparai areas. The catchment area of the river is about 832 Sq.km.

River Kudamuruti, River Ariyar and River Koraiyaaru are the prime flood causing rivers. Floods occur where the rivers drain into River Kaveri.

11.1.3 Existing Water Network: Irrigation Canal

The Principal purpose of irrigation is to increase agricultural production by cropping more areas, the sources for irrigation includes canals branching from the river Cauvery, ordinary wells, tanks and tube wells.

Man made canals like Uyyakondan and Mayanur barrage canals are overlaid. They run from West to East across the city.

They form the Irrigation basis of the region and connect several lakes and ponds along their direction of flow.

Together with the river and irrigation network, they give an indication of Trichy's water flow.

11.1.4 Existing Water Network: Lakes and watersheds

Natural Lakes and Existing watersheds highlight the large number of lakes present in the southern region of the city.

The existing rivers and canals are well connected to the catchments, ponds and lakes making it suitable for agriculture and water retention.

Collectively they form the network of waterbodies in the city.

The water network is revived as a connected system to strengthen the natural ecosystems.

11.1.5 Current Status - Surface Water Bodies in LPA

- Densely Populated
- Illegal Occupancy/ Encroachments
- Lack Of Positive Relationship With Water
- Absence Of Access Between The Banks
- Lack Of Designated Public Space
- Improper Sewage And Solid Waste Management



- Map 11-5 Major Drains in Tiruchirappalli LPA



Figure 11-1 Densely Populated and Encroachment




Figure 11-2 Densely Populated and Encroachment



Figure 11-3 Illegal Occupancy/ Encroachments



Figure 11-4 Absence Of Access Between The Banks



Figure 11-5 Lack Of Designated Public Space



Figure 11-6 Lack Of Designated Public Space



Figure 11-7 Improper Sewage And Solid Waste Management



Figure 11-8 Improper Sewage And Solid Waste Management

11.2 Groundwater

11.2.1 Ground Water Resource Estimate

11.2.1.1 Soil Type

The major soil types in the LPA consist of black cotton soils, red sandy to loamy soils and alluvial soils. Alluvial soils of considerable thickness occur in the central and eastern parts particularly in Tiruchchirappalli and Lalgudi taluk and Thuraiyur has red loamy soil.

11.2.1.2 Aquifers in LPA

Formation	Sp.Yield (%)	Transmissivity (m ² /d)	Hy. Conductivity (m/d)	Yield of Wells (lps)	Storativity
Alluvium	7.2	49-216	2-5	10-20	–
Cretaceous	0.3 - 2.56	33-772	10-66	1.1-3.5	–
Gondwana	1.5 – 2.5	43-52	10-20	1-2	–
Crystallines	1.5	32-80	5-10	1-2	1.6 X 10 ⁻⁴ to 9.6 X 10 ⁻⁴

Table 11-1 Aquifer Parameters

Source: CGWB

11.2.1.3 Unconsolidated Aquifer (Yield < 200 Cu.m/day)

The unconsolidated and semi consolidated formations in the district include shales, sandstones and clays of Jurassic age (Upper Gondwana), marine sediment of Cretaceous age, sandstones of Tertiary age and Recent alluvial formations.

As the Gondwana formations are well compacted and poorly joined, the movement of groundwater in these formations is mostly restricted to shallow levels.

Ground water occurs under phreatic to semi confined conditions in the intergranular pore spaces in sands and sandstones and the bedding planes and thin fractures in shales.

In the area underlain by Cretaceous sediments, ground water development is rather poor due to the rugged nature of the terrain and the poor quality of the formation water.

Quaternary formations comprising mainly sands, clays and gravels are confined to major drainage courses in the district.

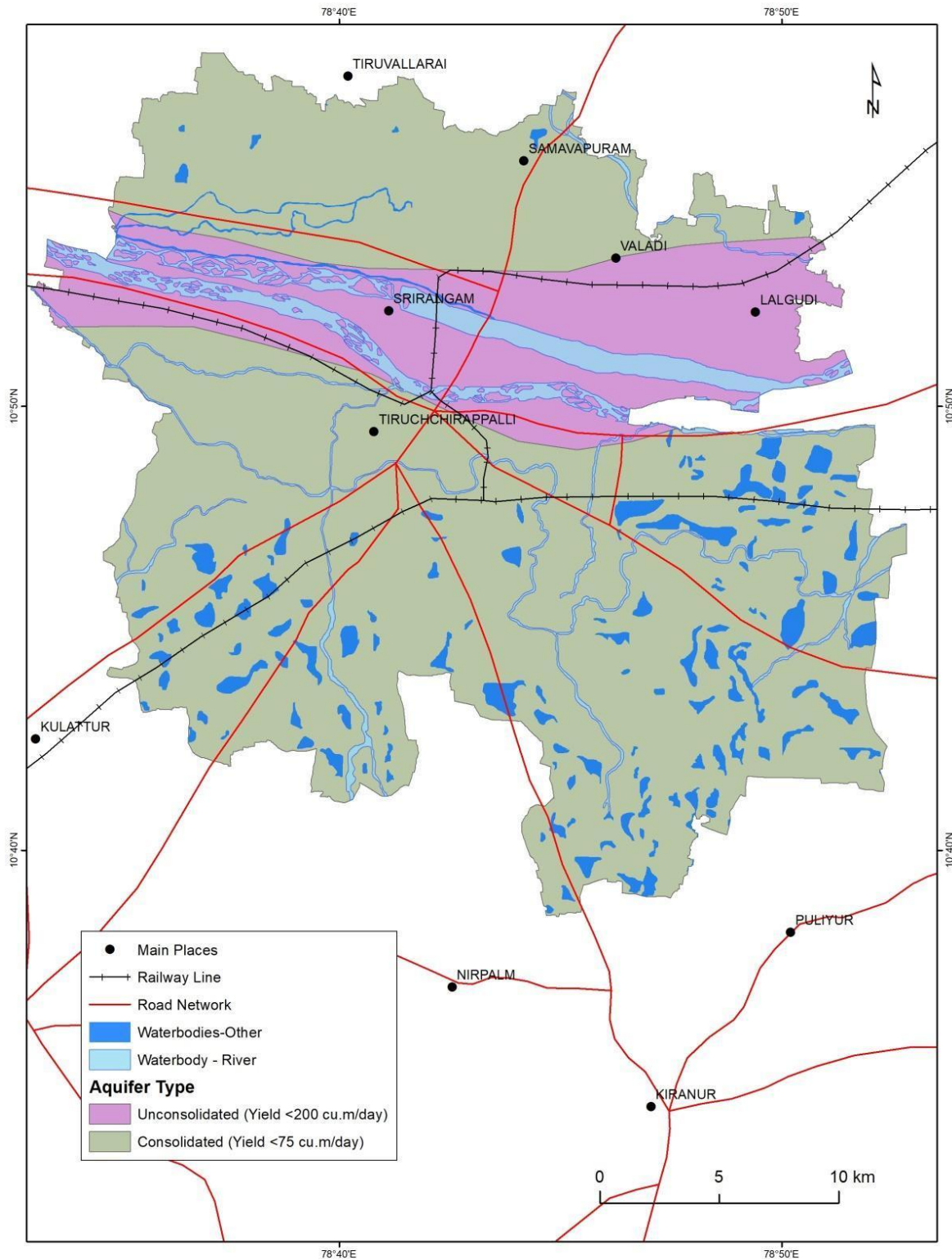
The maximum thickness of alluvium is 30 m whereas the average thickness is about 15 m. Ground water in these formations is being developed by means of dug wells and filter points.

11.2.1.4 Consolidated Aquifer (Yield < 70 Cu.m/day)

The water bearing properties of crystalline formations which lack primary porosity depend on the extent of development of secondary inter granular porosity either through weathered or fracturing.

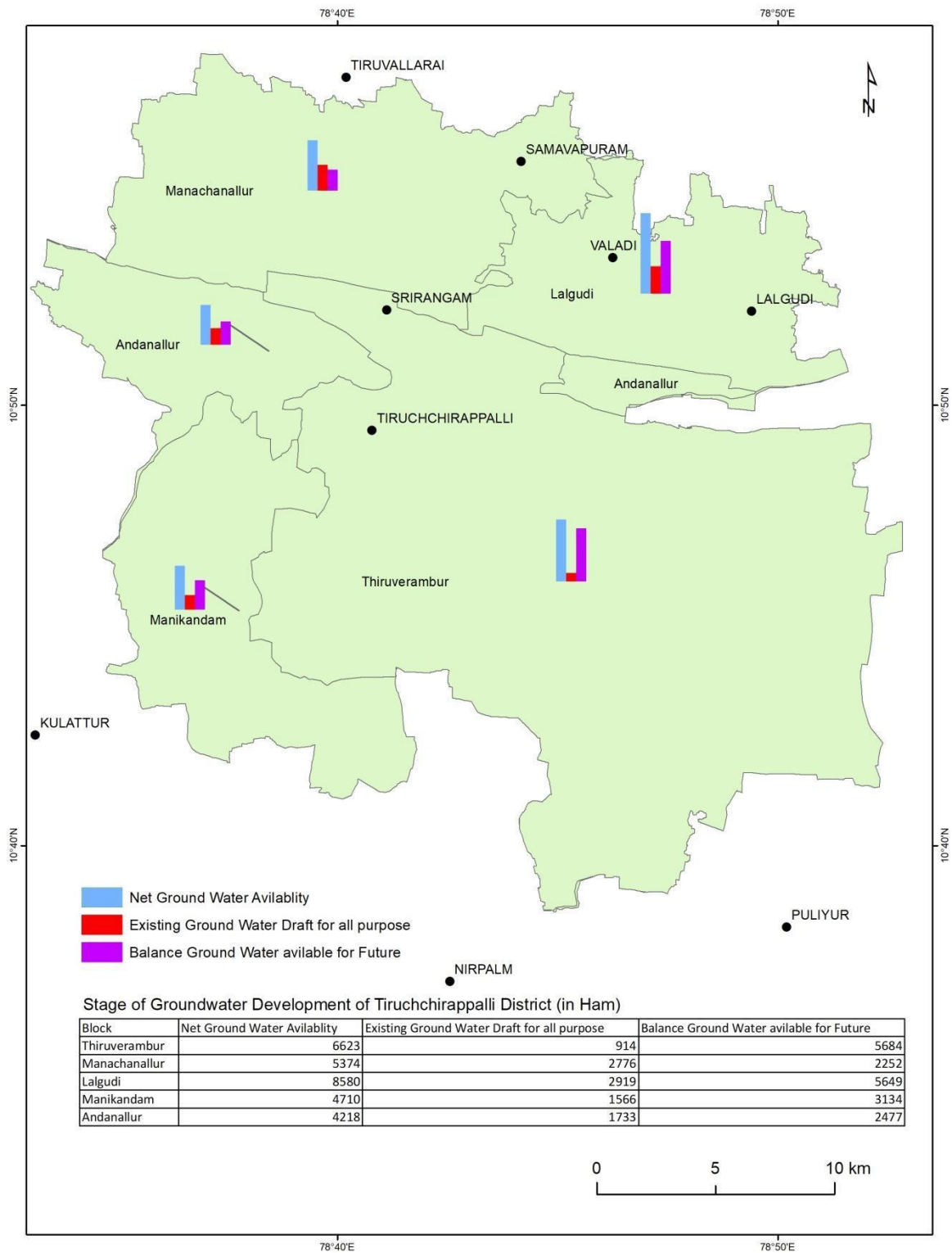
These aquifers are highly heterogeneous in nature due to variations in lithology, texture and structural features even within short distances.

Ground water generally occurs under phreatic conditions in the weathered mantle and under semi-confined conditions in the fissured and fractured zones at deeper levels. The thickness of the weathered zone in the district is in the range of 2 to 25 m.

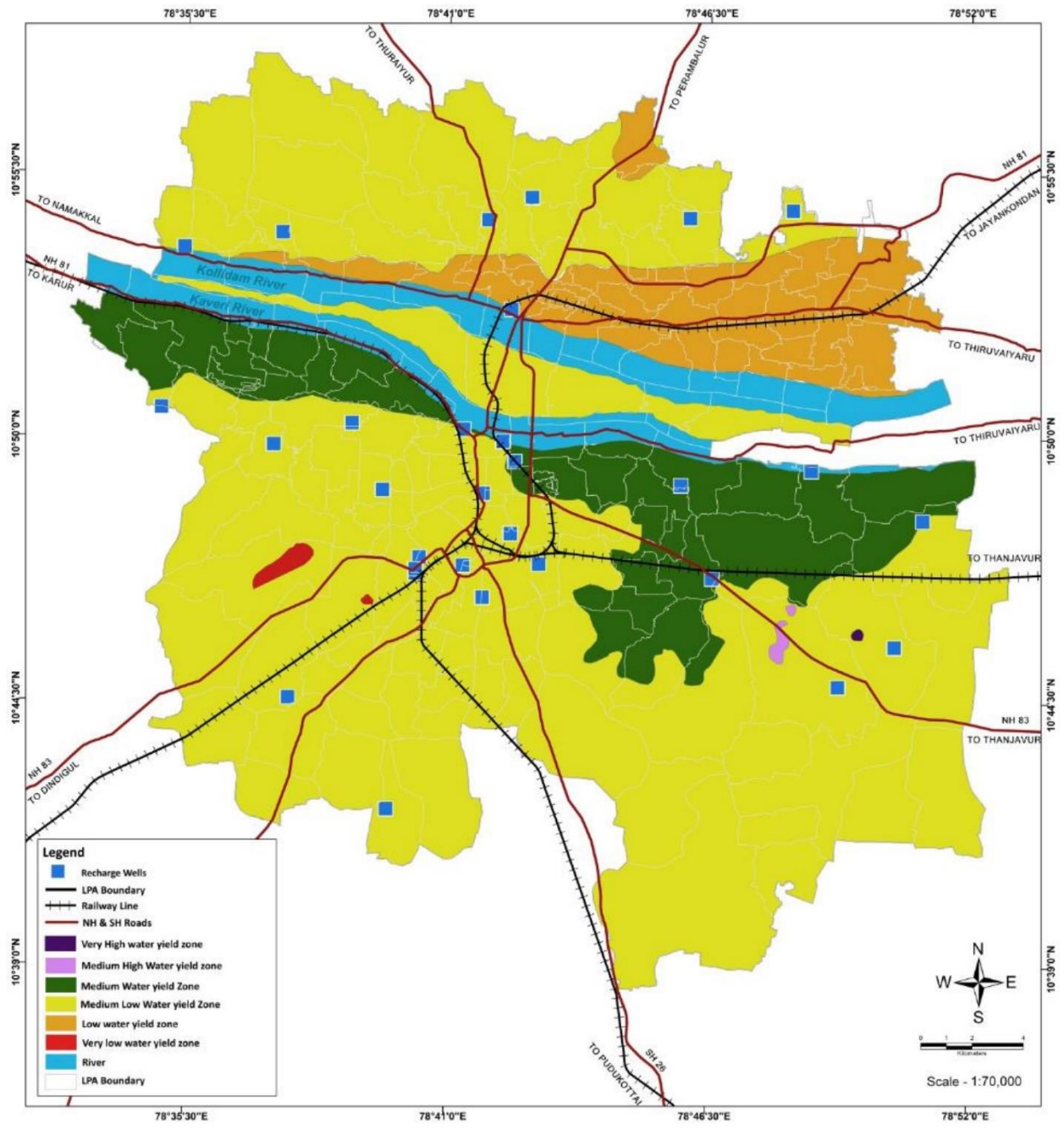


Map 11-6 LPA Aquifer Type Map

11.2.1.5 Ground Water Availability in LPA

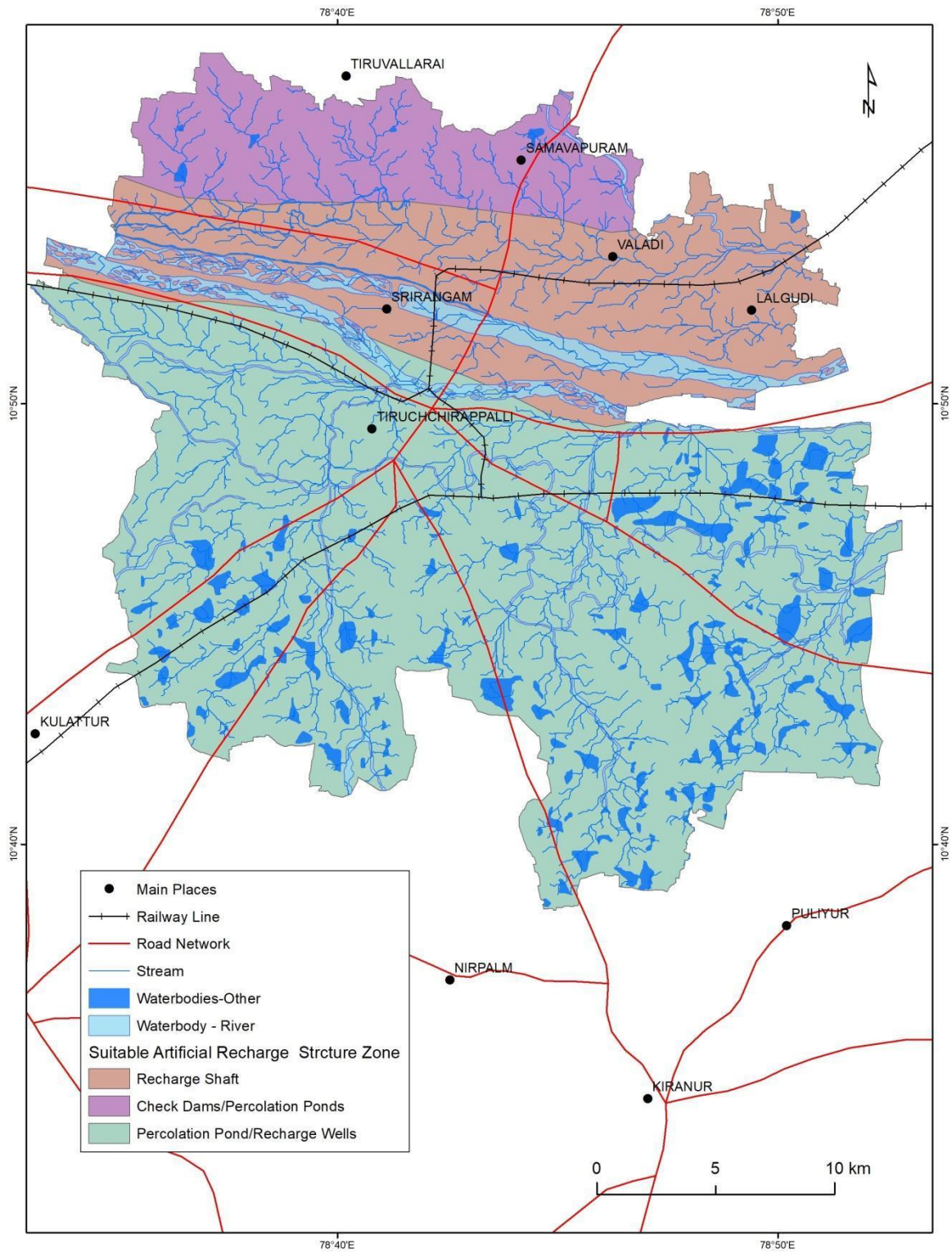


Map 11-7 LPA Groundwater Availability



WATER YIELD ZONE MAP ALONG WITH RECHARGE WELL
TIRUCHIRAPPALLI MASTER PLAN - 2041

Map 11-8 Water yield zone along with recharge well



Map 11-9 LPA Recharge Zone

11.2.1.7 Recharge Zones

Dug wells are used to extract groundwater from weathered formation while deeper fractures are tapped through bore wells and dug cum bore wells. The yield of large diameter wells in the district, tapping the weathered mantle of crystalline rocks or the unconsolidated formations ranges from 200 to 900 lpm for drawdowns ranging from 0.4 to 2.5 m. The wells tapping the deep-seated fracture system can yield about 1 – 5 lps and can sustain a pumping of 6-8 hrs a day.

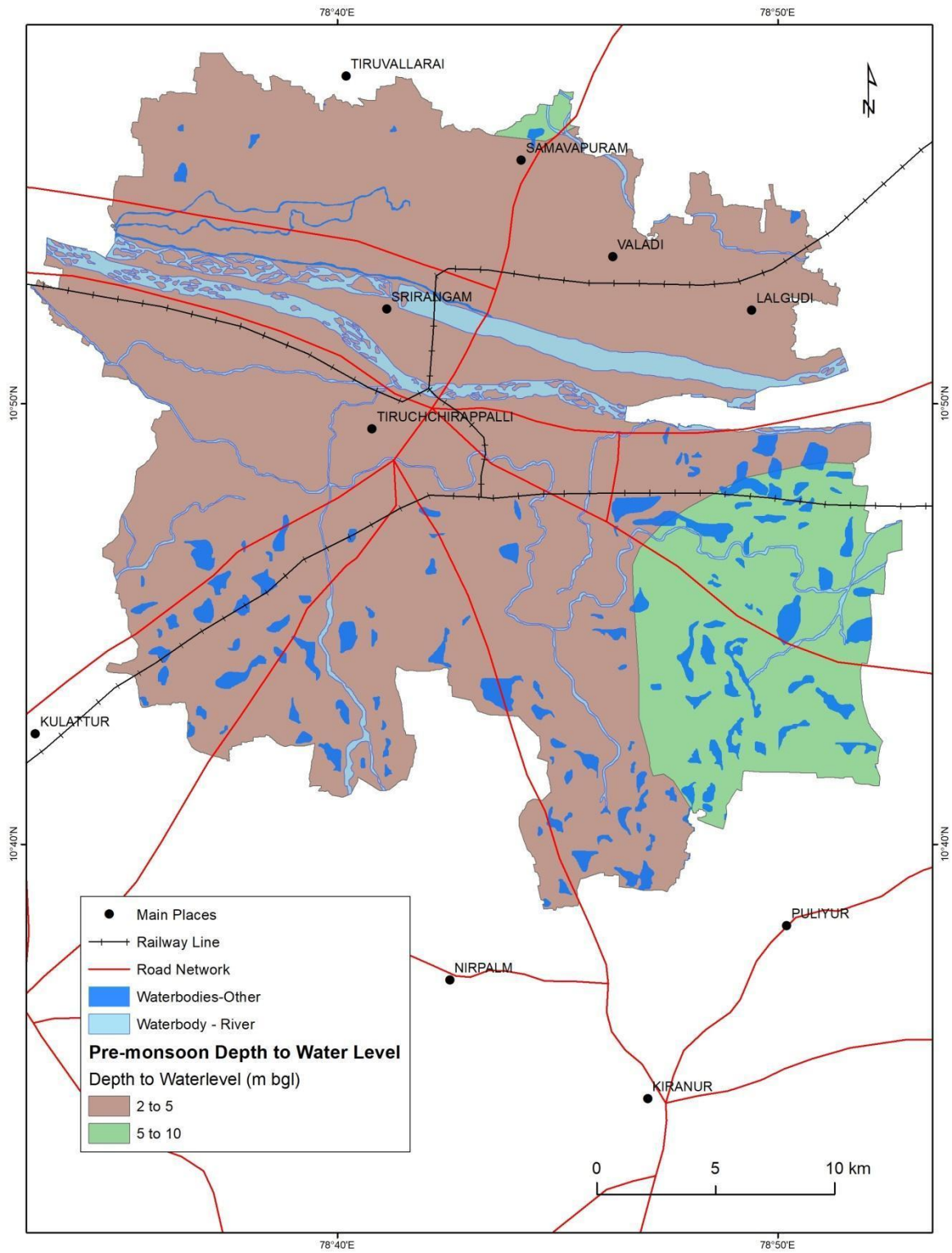
11.2.1.8 Water Level Pre-Monsoon/ Post Monsoon

In general Trichy District, during the pre-monsoon, the water level generally has a declining trend ranging from ground level to 15 m.

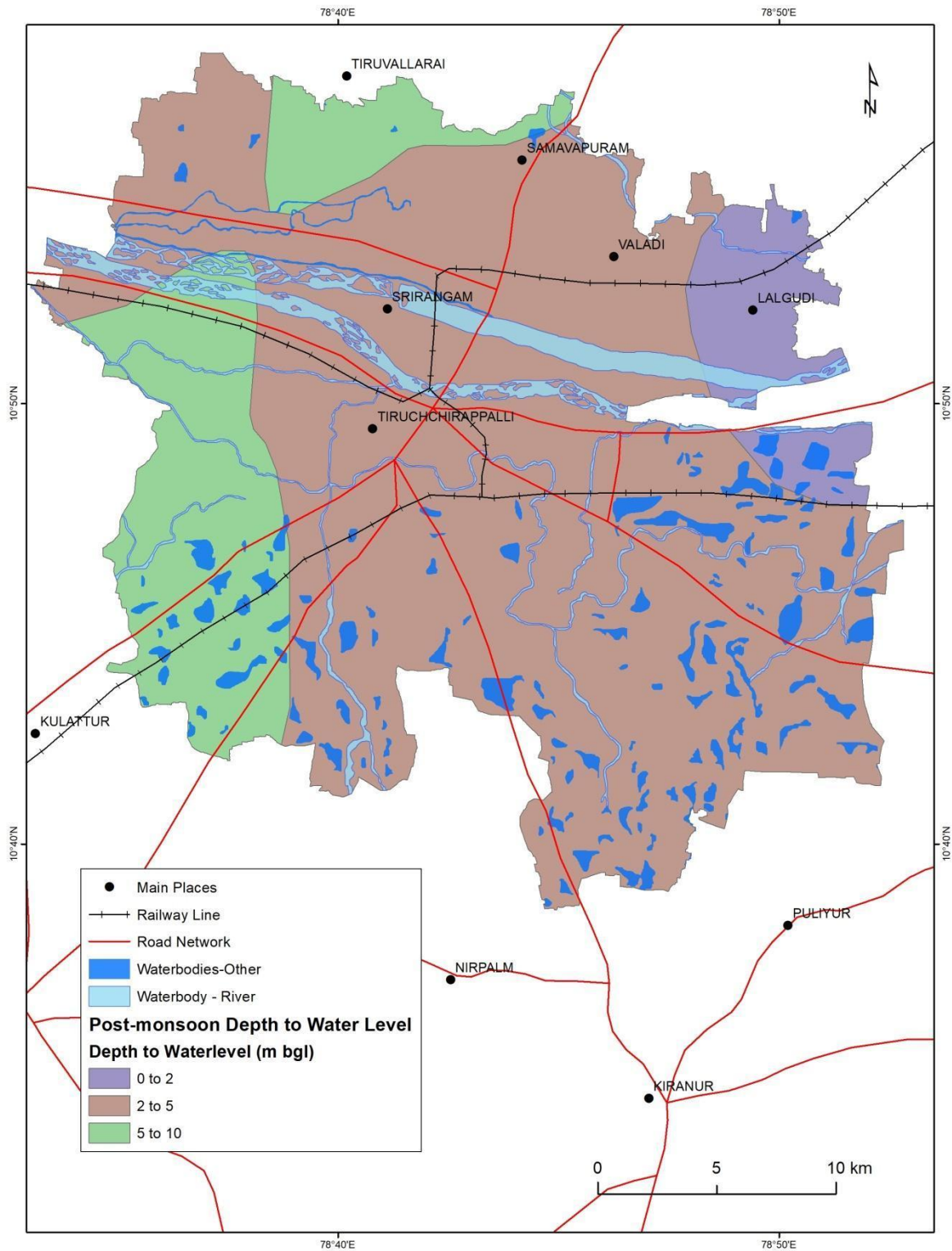
The depth of well below ground level 12.0m becomes dry during hot seasons like May, June, July. In the post monsoon, the water level generally has an upward trend due to rainfall and it reaches the ground level.

The depth to water level during pre-monsoon (May 2006) in the district varies from 1.95 to 9.49 m bgl. Out of 17 wells, 6% of wells had the depth to water level in the range of 0- 2 m bgl, 47% in the range of 2 – 5 m bgl and 10 – 20 m bgl.

The depth to water level during post monsoon (Jan 2007) varied from 1.6 to 15.15 m bgl and 5% of wells had depth to water level in the range of 0 - 2 m bgl and 58% of the wells in the range of 2 – 5 m bgl. 26% of the wells had depth to water level in the range of 5 - 10 m bgl and 10% of the wells had the depth to water level in the range of 10 - 20 m bgl.



Map 11-10 LPA Pre Monsoon Water Level



Map 11-11 LPA Post Monsoon Water level

11.2.2 FIRKA in LPA

Sl. No.	ASSESSMENT UNIT (FIRKA)	NET ANNUAL GROUND WATER AVAILABILITY	EXISTING GROSS GROUND WATER DRAFT FOR IRRIGATION	EXISTING GROSS GROUND WATER DRAFT FOR DOMESTIC AND INDUSTRIAL WATER SUPPLY	EXISTING GROSS GROUND WATER DRAFT FOR ALL USES (4+5)	STAGE OF GROUND WATER DEVELOPMENT IN % ((6/3)*100)	CATEGORY OF FIRKA
1	ANDANALLUR	1,644.40	634	347.38	981.38	60	SAFE
2	KULUMANI	1,308.33	483	53.59	536.59	41	SAFE
3	LALGUDI	2,779.50	1,137.60	50.17	1,187.77	43	SAFE
4	MANIKANDAM	2,006.35	491.4	2,552.39	3,044.79	152	OVER EXPLOITED
5	MANNACHANALLUR	1,408.11	1,189.50	56.17	1,245.67	88	SEMI CRITICAL
6	NAVALPATTU	1904.53	31.5	425.3	456.8	24	SAFE
7	SIRUGAMBUR	1,687.22	1,191.20	82.84	1,272.04	76	SEMI CRITICAL
8	SOMARASANPETTAI	2,014.16	533.15	419.31	952.46	47	SAFE
9	SRIRANGAM	1,114.29	480	25.06	505.06	45	SAFE
10	THIRUVERAMBUR	2,013.30	53.3	639.81	693.11	34	SAFE
11	TRICHY NORTH	523.21	33	119.52	152.52	29	SAFE
12	TRICHY SOUTH	515.79	7	132.92	139.92	27	SAFE
13	VALADI	3,091.17	1,805.50	72.62	1,878.12	61	SAFE
14	VENGUR	1871.22	49.05	179.82	228.97	12	SAFE
	Total	22,762.29	8,119.2	5156.9	13,275.2		

Table 11-2 Stage of Groundwater Development of Trichy based on Firka LPA - 2018 Firka Wise Summary (in ha.m)

Source: Groundwater Resources; CGWB

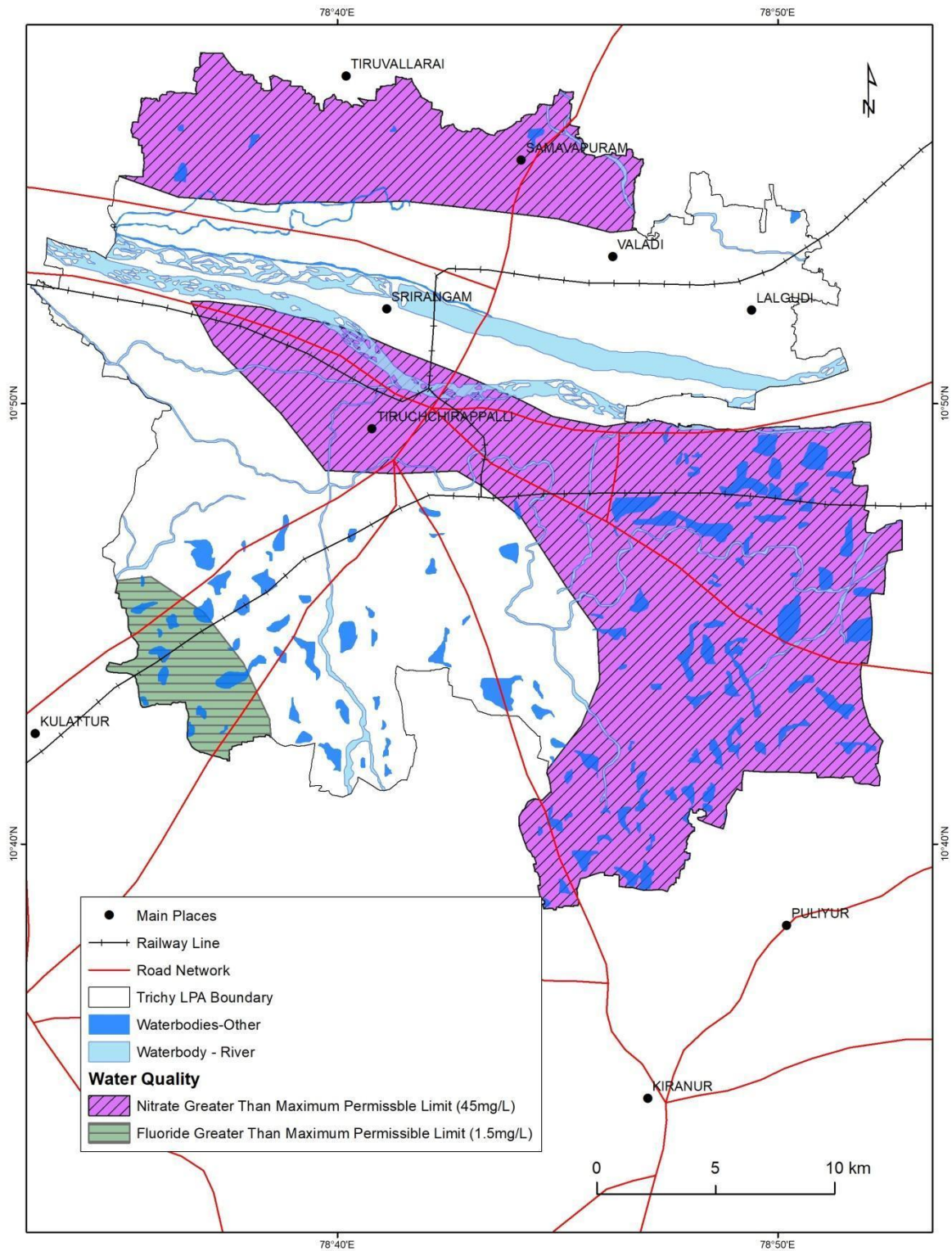
The entire Tiruchirappalli District is classified and assessed by 41 Firka, with 16 Firka falling in Tiruchirappalli LPA. CGWB has categorized Over-Exploited, Critical, Semi-Critical, Safe and Saline instead of Dark, Grey and White blocks. The Blocks with more than 100% extraction were categorized as "Over Exploited Blocks", the blocks with 90% to 100% extraction as "Critical Blocks", the blocks with 65% to 90% extraction as "Semi Critical Blocks", the blocks with less than 65% extraction as "Safe Blocks" and the bad quality blocks were categorized as "Saline Blocks".

11.2.3 Ground Water Quality

The rainfall is the main source for the availability of water both in surface and sub-surface. The TDS value of less than or equal to 2000 mg/l have been demarcated as good quality and the value more than 2000 mg/l as bad quality areas.

Presence of fluoride <1.0 mg/l in drinking water reduces dental diseases whereas higher level > 1.50 mg/l will affect the health and cause dental fluorides. Nitrate is noted significantly in Ground Water due to use of chemical fertilizer for agriculture and other local pollution rocks and soils are also contributing nitrate to Groundwater. Arsenic is another poisonous heavy metal with allowable limits for drinking purposes are 0.05 mg/l.

In Tiruchirappalli District, the quality of Groundwater generally ranges from moderate to good quality both in the shallow dug well and bore wells except in & around the Kazhuveli tank, where the water quality is poor due to seawater intrusion in the lagoons during high tide seasons, and also due to the production of salt and Aquaculture farming.



Map 11-12 LPA Ground Water Quality

11.3 Forest and Biodiversity

As per Trichy Forest division, During 2015 Annual Wildlife Census conducted in Trichy forest, Manapparai, Thuvrankurichi and Thuraiyur (Over a spread of 45,272 hectares), total of 12 Species were recorded that includes Bonnet monkeys, Indian Gaurs, Hares, Deer, Wild boars, Red jungle fowl, Asiatic wildcat, Loris, Bengal fox, Indian palm squirrel, Indian palm squirrel, Indian gray mongoose and Porcupine.

As per in a Two-day Birds and Butterfly Joint survey conducted during January 2021 by the Tropical Butterfly Conservation, Trichy (TBCT), The Forest Department and Act for Butterflies, an NGO, 149 bird species and 105 butterfly species were recorded in Trichy district. Some of the birds spotted includes Greater Spotted Eagle, Osprey, Black Winged Kite, Oriental Honey Buzzard, Indian Spotted Eagle, Red Necked Falcon, Booted Eagle, Boneli's Eagle, White Eyed Buzzard, Eurasian Marsh Harrier, Pallid Harrier, Shikra, Black Kite and Brahminy Kite, Crested Serpent Eagle, Short Toed Snake Eagle, Indian Courser, Mottled Wood Owl, Rock Eagle Owl, and Jungle Owlet.

And According to the survey conducted in Pachamalai survey some of the butterfly species spotted includes White Banded Awl, Banded Blue Pierrot, Glad-eye Bushbrown, Glassy Tiger, Dark Wanderer, Malabar Spotted Flat, Golden Angle, Double-banded Judy, Straight Swift, Indian Palm Bob, Blue Pansy, Peacock Pansy, Swallowtails, Pioneer, Tawny Coster, Monkey Puzzle, Peacock Royal, Slate Flash, Plains Cupid and Common Hedge Blue. Some rare species like Dark Pierrot, Peacock Royal, Redspot and Plumbeous Silverline were also sighted in the scenic hills. Most dominating species were Common Mormon, Common Banded Peacock, Blue Mormon, Common Grass Yellow, Common Emigrant and Indian Skipper. It is a serious responsibility to protect these species and facilitate in improving their living conditions.

11.3.1 Kariyamanickam and Kiliyanallur Reserve Forest

The Kariyamanickam and Kilianallur reserve forest is located on the banks of river Kaveri and Kollidam which is the only reserved area inside the local planning area. This forest consists of a considerable amount of flora and fauna due to its wet characteristics in those places.

11.3.2 Butterfly Park

Butterfly Park in Srirangam is one of the most beautiful tourist attractions. It is a tropical butterfly conservatory located in the Upper anicut reserve forests in Srirangam with an extent of 25 acres. This park has 27 plant varieties corresponding to 27 stars (Nakshatras) and 12 plants corresponding to 12 rasi's.(Zodiac signs of Indian astrology) The gentle breeze carrying the smell of grass & mud the myriad of flowers and plants and the eye catching dance of the butterflies provides the cozy and restful environment.



Figure 11-9 Butterfly park Aerial view

11.4 Disaster Management

11.4.1 Seismology

The IS factor assigns a zone factor of 0.10 for Zone 2, Tiruchirappalli falls under this zone where the chances of earthquake is very low.

11.4.2 Covid -19

The recent pandemic Covid -19 is included in disasters and the number of people affected & reported were less than 15 per day during three consecutive waves in the year 2020-2021 in Tiruchirappalli district. The region fell in the orange zone based on TN Government's Covid -19 classifications. The district tops in Covid-19 vaccination drive with 11,07,2022 being vaccinated as per 2022 records with low risk.

11.4.3 Cyclone and Floods

11.4.3.1 Kaveri Kollidam River Course

Kaveri Kollidam River (310 km) rises at an elevation of 1,341 m at Talakaveri on the Brahmagiri range near Cherangala village of Kodagu district of Karnataka and drains into the Bay of Bengal and the total length being 765 km. The Kaveri basin extends over states of Tamil Nadu, Karnataka, Kerala and Union Territory of puducherry and drains a total area of 87,900 Sq.km. It falls in peninsular India and lies between 75°27'E to 79°54'E and 10°9'N to 13°30'N. It is bounded by the Western Ghats on the west, by the Eastern Ghats on the east and south and by the ridges separating it from Krishna basin and Pennar basin on the north. It Slopes gently towards east/southeast and the maximum elevation of about 2000-3000m is observed in the basin.

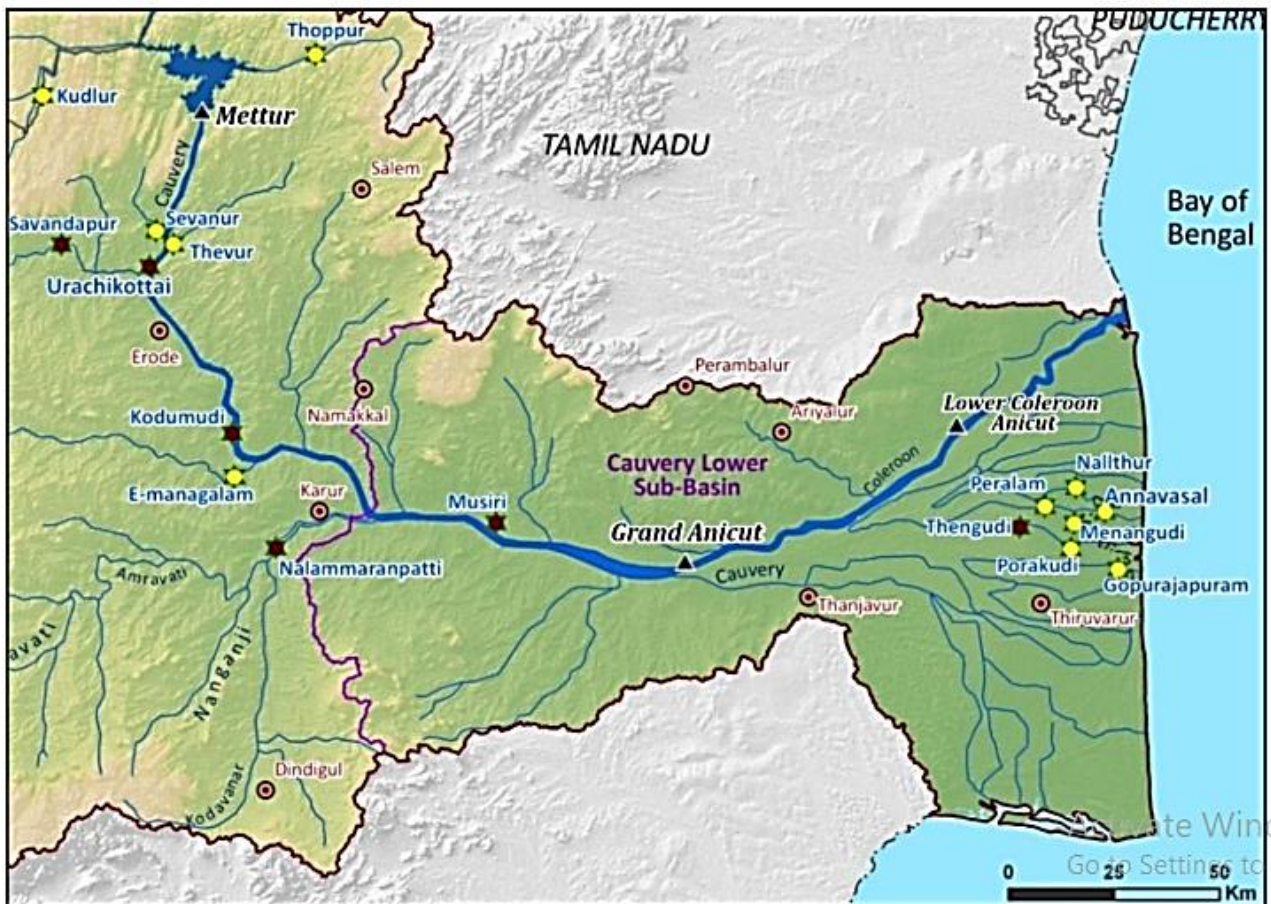
Agricultural land is dominant in this basin followed by forest area and Wastelands. The land use/land cover in the basin also include fallow land, scrub land, scrub forest, river/stream/canal, rural, urban mining, swamp/mangrove and coconut trees.

The principal soil types found in the basin are clay, loamy clay, sandy clay, silty clay, loamy sand, sand, loam, silt loam, silt, sandy loam and rocky. The soil in the basin is classified into moderate, slight and severe and the major soil slope classes are gently, steep, moderately and nearly leveled.

Lower Coleroon Anicut and Grand Anicut are some of the important cross structures over Kaveri River in its entire stretch of 765km that falls under Thiruchirappalli LPA. Ayyan and Srirangam north vaikkal are the river channels that fall inside LPA.

SI No	Structure Name	Chainage (km)	Location	Position	
				WGS84 Datum	
				Latitude(N)	Longitude(E)
1	Kambarasampetai Check Dam	161.5	Mambazhasalai	10 50 51.94	78 40 54.23
2	Mukombu Barrage (Upper Anicut SH 25)	173.6	Thirupparairthurai	10 52 57.40	78 34 41.53

Table 11-3 LPA Existing Dam and Anicut; Source: IWAI



Map 11-13 Trichy Kaveri Kollidam basin; Source: IWAI

11.4.3.2 Vulnerability Analysis

The district has experienced cyclone and flood havoc in the years 1924, 1952, 1954, 1965, 1977, 1979, 1983, 1998 and 1999, and ravaged floods in 2005. The rivers Cauvery, Coleroon and their tributaries, which form a network of irrigation system, naturally inundate larger areas during floods. The North East Monsoon has all along been the main reason for the cyclone, as well as floods in this district.

The low-lying areas are along the tributaries of Uyyakondan river, has faced flooding multiple times. Uyyakondan River is now being polluted with people's waste dumping and encroachments. Anjaneyar Waterfalls in-between Shanmugha Nagar and Ammayappa Nagar is a point of intersection of two rivers, namely, Uyyakondan canal and Korai River. It splits into two branches where one meets Cauvery and the other travels through the city. Based on the below mentioned table vulnerability map is generated.

S.No	Name of the Vulnerable area	Name of the Firka	Type of Vulnerability
	Ukkadai Ariyamangalam	Tiruchirappalli	High
	Veeramuthu Nagar	Tiruchirappalli	Very High
	Oodathurai, Cauvery Park, Mela Chinthamani	Tiruchirappalli	Very High
	Tharanallur Rettai Vaikkal	Tiruchirappalli	Very High
	Chettipatti Padugai	Tiruchirappalli	Medium
	Keela Panchapoor	Tiruchirappalli	Low
	Kuttimalai	Tiruchirappalli	Low

	Chettiyapatti, Thulasinga Nagar	Tiruchirappalli	Low
	Edamalaipatti puthur, Rama - chandra Nagar, Nehru Nagar, Indira Nagar, Healthy Colony, Anbu Nagar	Tiruchirappalli	Medium
	Kuduppa Pallam, Murugavel Nagar	Tiruchirappalli	Medium
	Anbu Nagar	Tiruchirappalli	Medium
	Karumandapam, Vinayakanagar, Alpha Nagar, Krishnanoorthy Nagar	Tiruchirappalli	Medium
	Milaguparai Aadhi-Draavidar Street	Tiruchirappalli	Medium
	AmmaiyappaNagar, Shantha Sheela Nagar, Vinobaji Nagar, Kumaran Nagar, SrinivasaNagar	Tiruchirappalli	Low
	Ramalingam Nagar, Gnanam Colony, Ahamad Colony, Syndicate Bank Colony	Tiruchirappalli	Low
	Uyyakondan Thirumalai, M.M. Nagar	Tiruchirappalli	Medium
	Shanmuga Nagar, Ganapathi Nagar, Renga Nagar	Tiruchirappalli	Medium
	Anna Nagar, ThillaiNagar	Tiruchirappalli	Low

	Woraiyur, Fathima Nagar, Beschi Nagar, Thiyagaraja Nagar	Tiruchirappalli	Medium
	A.U.T. Colony, Aravanoor, Melapandamangalam, Lingam Nagar	Tiruchirappalli	Low
	Nochivayalputhur, Malaikovil, Indiranagar	Thiruverumbur	Low
	Samiyar Street, Ganapathi Nagar, V.O.C. Nagar	Thiruverumbur	Low
	Ravuthanmedu, ajiyandhinagar	Thiruverumbur	Low
	Pathalapettai Keelamangavanam Chetiarpettai Kottarapatti	Thiruverumbur	Medium
	Thirunedungulam, Madakoil Street, Harijan Street, Kuditheru	Thiruverumbur	Low
	Ellakudi- Kokarasampettai	Vengur	High
	Pappakurichi, Annanagar Vasanthanagar, Saraswathinagar, Pandian Nagar	Vengur	Medium
	Agaram, Shanthosh nagar, Prakash Nagar	Vengur	Low
	Charkarpalayam Madakovil Street, Mariyamman Kovil Street	Vengur	High
	Keelamullakudi Ottakudi Putthapuram, Gandhipuram	Vengur	High

	Kuvalakudi Pudumanai Mariyamman Kovil Street,Veethivadangam	Vengur	High
	Vengur-Kalaingar Colony, Kalappu colony North Street, Keelamurukur	Vengur	High
	Nadarajapuram	Vengur	Medium
	Arasankudi Sivankoil Street Melaarasandkudi MathakovilStreet Mudukupatti Thondaimanpatti	Vengur	High
	Kiliyur Mathakoil Street	Vengur	High
	Perugamani	Anthanallur	Low
	Sirugamani West	Anthanallur	Low
	Kodiyalam	Anthanallur	Low
	Sirugamani (East)	Anthanallur	Low
	Tirupparaitthurai	Anthanallur	Medium
	Malliyampathu	Kulumani	Low
	Mekudi	Kulumani	Low
	Marudhandakuruchi	Kulumani	Low

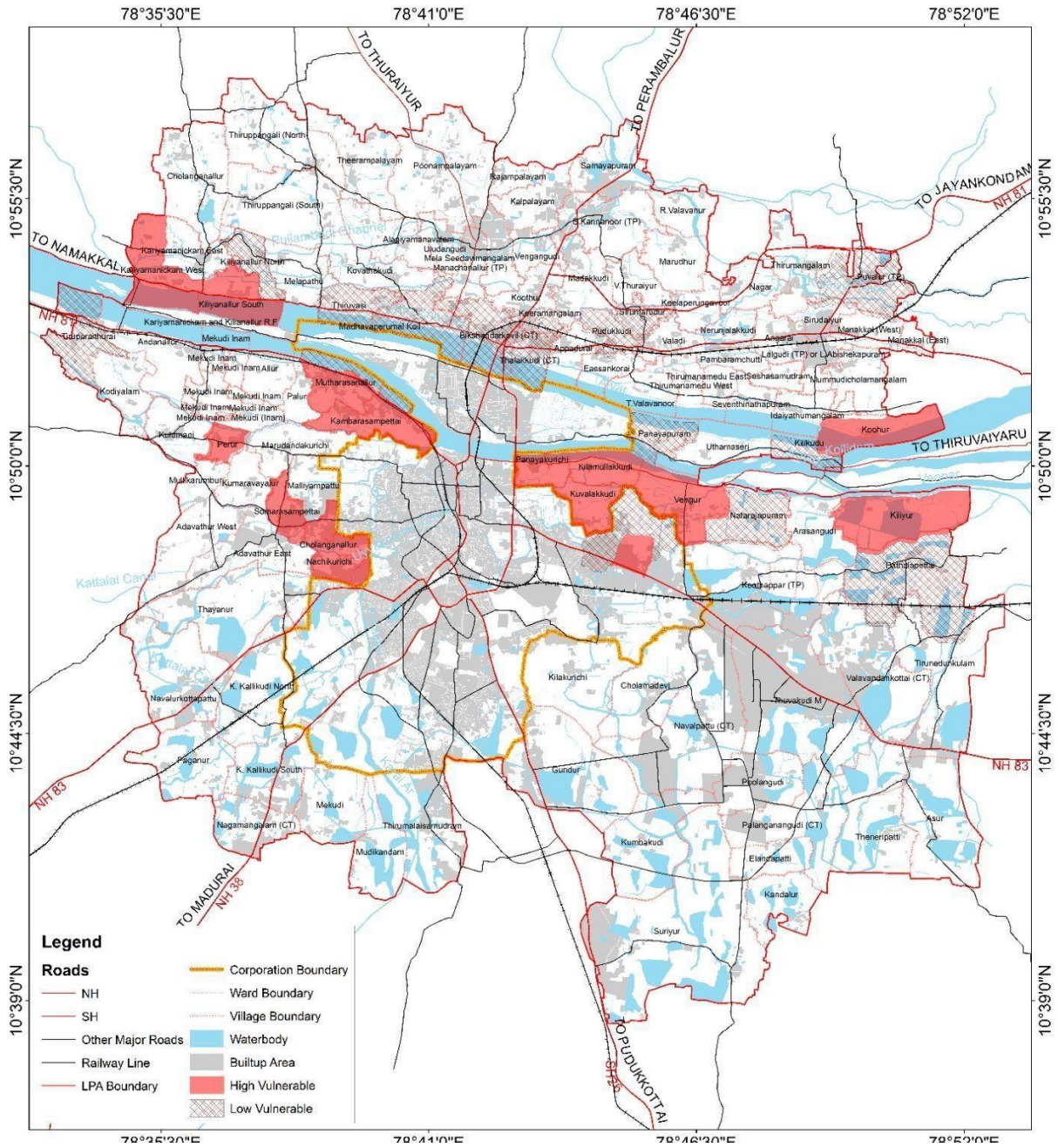
	Koppu North	Kulumani	Low
	Kulumani	Kulumani	Low
	Perur	Kulumani	High
	Panayapuram	Srirangam	Medium
	Kilikudu	Srirangam	Medium
	Mutharasanallur	Srirangam	High
	Melur	Srirangam	High
	Kambarasampettai	Srirangam	High
	Somarasampettai	Somarasampettai	High
	Adhavathur (West)	Somarasampettai	Low
	Nachikuruchi	Somarasampettai	High
	Cholanganallur	Somarasampettai	High
	Kookur Keelavayalur, Hospital Street, Colony Street	Lalgudi	High
	Poovalur (East) –Thenkal	Lalgudi	Medium

	Thirumangalam - Agalanganallur, Keelmarimangalam	Lalgudi	Low
	Sirumaruthur - Keela Street	Valadi	Medium
	Nagar - Mariyamman KovilStreet, Pudhu Street	Valadi	Low
	Kariyamanickam (West)	Sirugambur	High
	Kariyamanickam (East)	Sirugambur	Low
	Kiliyanallur (North)	Sirugambur	Medium
	Kiliyanallur (South)	Sirugambur	High
	Melpathu	Sirugambur	Low
	Thiruvasi	Sirugambur	Medium
	Madhava Perumal Kovil	Sirugambur	Medium
	Pitchandar Kovil – Keela Theru	Sirugambur	Medium
	Pitchandar Kovil - Valavanthanpuram	Sirugambur	Medium
	Thiruppanjeeli (North)	Sirugambur	Low
	Thiruppanjeeli (South)	Sirugambur	Low

	Mannachanallur	Manacha nallur	Low
	Koothur	Manacha nallur	Low
	Vengangudi	Manacha nallur	Low
	S.Kannanur (West)	Manacha nallur	Low
	S.Kannanur (East)	Manacha nallur	Low

Table 11-4 LPA Vulnerable Points

Source: Trichy Disaster Management Plan 2022



VULNERABILITY ASSESSMENT MAP
TIRUCHIRAPPALLI MASTER PLAN - 2041

Map 11-14 Vulnerability Assessment Map

11.4.3.3 Safe Shelters

The list of safe shelters that can serve the respective vulnerable areas present in the LPA in the wake of any vulnerability are shown in the table below 11-5.

Sl.No	Details of the Vulnerable Location	Vulnerability (V.H/High//medium/ Low)	Safe Shelters
TIRUCHIRAPPALLI (EAST) TALUK- URBAN			
1	Ukkadai Ariyamangalam	High Vulnerable	Corporation Middle School
2	Veeramuthu Nagar	Very High Vulnerable	UDV Higher sec.school
3	Oodathurai , Cauvery Park, Mela Chinthamani	Very High Vulnerable	ER High School
4	Tharanallur Rettai Vaikkal	Very High Vulnerable	TSM High School
5	Chettiapatti Padugai	Medium Vulnerable	Carmel Metric School
6	Keela Panchapoor	Low Vulnerable	Saranathan Engg. College
TIRUCHIRAPPALLI (WEST) TALUK - URBAN			
7	Kuttimalai	Low Vulnerability	Oxford engg.college
8	Chettiapatti, Thulasinga Nagar	Low Vulnerability	Carmel High School
9	Edamalaipatti puthur, Ramalinga Nagar,Natar nagar, Nehru Nagar,Indira Nagar, Healthy Colony, Anbu Nagar	Medium Vulnerability	Corporation middle school
10	Kuduppa Pallam, Murugavel nagar	Medium Vulnerability	Seva Sangam Hr,Sec.School
11	Anbu Nagar	Medium	Carmel High School

		Vulnerability	
12	Karumandapam, Vinayaka Nagar, Alpha Nagar, Krishnanoorthy Nagar	Medium Vulnerability	National College
13	Milagu Parai Aadhi Dravidar street	Medium Vulnerability	Vestri High Sec.School
14	AmmaiyappaNagar, Shantha Sheela Nagar, Vinobaji Nagar, Kumaran Nagar, Srinivasa Nagar	Low Vulnerability	Cauvery Matriculation School
15	Ramalingam Nagar, Gnanam Colony, Ahamad Colony, Syndicate Bank Colony	Low Vulnerability	Bishop Heber College
16	Uyyakondan Thirumalai, M.M.Nagar	Medium Vulnerability	R.C. School
17	Shanmuga Nagar, Ganapathi Nagar, Renga Nagar	Medium Vulnerability	Francis Matriculation School
18	Anna Nagar, Thillai Nagar	Low Vulnerability	K.A.P.V. Higher Secondary School
19	Woraiyur, Fathima Nagar, Beschi Nagar, Thiyagaraja Nagar	Medium Vulnerability	Aurobindo School
20	A.U.T. Colony, Aravanoor, Melapandamangal am, Lingam Nagar	Low Vulnerability	Corporation Middle School
	TIRUVERUMBUR TALUK		

21	Nochivayalputhur, Malaikovil Indranagar	Low Vulnerable	Panchayat Union Primary School
22	Samiyar Street, Ganapathi Nagar, V.O.C .Nagar	Low Vulnerable	BHEL Ramakrishna Primary School
23	Ravuthanmedu Rajivgandhinagar	Low Vulnerable	Govt. Hr.Sec.School Community Hall
24	Pathalapettai Keela mangavanam, Chetiarpettai Kottarapatti	Medium Vulnerable	Community Hall
25	Thirunedungulam, Madakoil Street Harijan Street, Kuditheru	Low Vulnerable	P.U. Primary School
26	Ellakudi- Kokarasampettai	High Vulnerable	Community Hall
27	Pappakurichi, Annanagar, Vasanthanagar, Saraswathi nagar, Pandian Nagar	Medium Vulnerable	Boys Hr.Sec.School, S.K. Kalyana Mahal
28	Agaram, Shanthosh nagar, Prakash Nagar	Low Vulnerable	Community Hall
29	Charkarpalayam, MadakovilStreet, Mariyamman Kovil Street	High Vulnerable	Panchayat Union Primary School
30	Keelamullakudi Ottakudi Putthapuram Gandhipuram	High Vulnerable	Panchayat Union Primary School, Keelamullaikudi
31	Kuvalakudi Pudumanai,	High Vulnerable	Panchayat Union Elementary School, Kuvalakudi

	Mariyamman Kovil Street, Veethivadangam		
32	Vengur-Kalaingar Colony, Kalappu colony North Street, Keelamurukur	High Vulnerable	ARK Hr.Sec.School, Kallanai
33	Nadarajapuram	Medium Vulnerable	Panchyat Union Primary School, Nadarajapuram
34	Arasankudi Sivankoil Street, Melaarasankudi Mathakovil Street, Mudukupatti Thondaimanpatti	High Vulnerable	P.U. Primary School, Community Hall, Chavadi Arasankudi, Pathalapettai Primary School
35	Kiliyur Mathakoil Street	High Vulnerable	Community Hall
SRIRANGAM TALUK			
36	Perugamani	Low vulnerable	Panchayat Union Middle School
37	Sirugamani West	Low vulnerable	Panchayat Union Middle School
38	Kodiyalam	Low vulnerable	Community Hall, Pulivalam
39	Sirugamani (East)	Low vulnerable	Panchayat Union Middle School
40	Thiruparaithurai	Medium Vulnerable	Akilandeswari Thirumana mandapam
41	Malliyampathu	Low vulnerable	Community Hall
42	Mekudi	Low vulnerable	Lakshmi Primay School
43	Marudhandakuruchi	Low vulnerable	PU Middle School
44	Koppu North	Low vulnerable	CSI Primary School
45	Kulumani	Low vulnerable	Middle School
46	Perur	High Vulnerable	PU Primary School
47	Panayapuram	Medium vulnerable	PU Middle School, Panayapuram

48	Kilikudu	Medium vulnerable	PU Primary School, Kilikudu
49	Mutharasanallur	High Vulnerable	PU Middle School, Mutharasanallur
50	Melur	High Vulnerable	Ayyanar Corporation Primary School, Melur
51	Kambarasampettai	High Vulnerable	PU Middle School, Kambarasampettai
52	Somarasampettai	High Vulnerable	PU Middle School
53	Adhavathur (West)	Low vulnerable	Panayadi Kovil
54	Natchikuruchi	High Vulnerable	Community Hall
55	Cholanganallur	High Vulnerable	Matha Amirtha Vidyalaya School
	LALGUDI TALUK		
56	Kookur, Keelavayalur, Hospital Street, Colony Street	High Vulnerable	Panchayat Union Middle School,
57	Poovalur (East) - Thenkal	Medium Vulnerable	Govt Higher Sec School
58	Thirumangalam - Agalanganallur, Keelmarimangalam	Low vulnerable	Panchayat union Elementary school
59	Nathamangudi - Mangudi, TELC Mission Street, Kallar Street	High Vulnerable	Panchayat Union Middle School
60	Alangudi Mahajanam - Kollumedu	High Vulnerable	Panchayat Union Elementary School
61	Alangudi Mahajanam - Kalathil ventrar Pettai	High Vulnerable	Adi dravidar Elementary School, K.V. Pettai.
62	Mettuppatti - Kurichi	High Vulnerable	Anbil Higher Secondary School ,

			Mangamalpuram
63	Keelanbil - Baruthikal	Medium Vulnerable	Adi dravidar Welfare High School, Keelanbil
64	Jengamarajapuram - Anna Low Vulnerable Nagar	Low vulnerable	Panchayat Union elementary School, Anbil St.Antony Church
65	Sirumaruthur - Keela Street	Medium Vulnerable	Panchayat Union Elementary School, Sirumaruthur
66	Nagar - Mariyamman Kovil Street, Pudhu Street	Low vulnerable	Govt High School, Nagar
67	Alambadi - Thangasalai,	High Vulnerable	Thanraj Thirumanamandapam
68	Virahalur – Upagaramatha Kovil Street, Susaiyappar Kovil Street, Keela Street,	High Vulnerable	St. Peter's Higher Secondary School, Virahalur.
69	Vellanur - Anandhapuram	Medium Vulnerable	Panchayat Union Middle School, Vellanur
70	Vellanoor - Iruthayapuram	Medium Vulnerable	Govt. Middle School
71	Virahalur - Thinnakulam,	High Vulnerable	St. Peter's Higher Secondary School
72	Pullambadi - Thailagulam, Thergu theru,	Medium Vulnerable	Arul Migu Karuppannasami Thirumanamandapam,
73	Reddimangudi - Keela Street, Gandhi Nagar	Medium Vulnerable	Reddiyar Thirumanamandapam, Reddimangudi Panchayat Primary School
MANNACHANALLUR TALUK			
74	Kariyamanickam (West)	High Vulnerable	P.U.E.School
75	Kariyamanickam (East)	High Vulnerable	Samuthayakudam

76	Kiliyanallur (North)	Medium Vulnerable	P.U.E.School
77	Kiliyanallur (South)	High Vulnerable	P.U.E.School
78	Melpathu	Low vulnerable	P.U.M.School
79	Thiruvasi	Medium Vulnerable	Samudhaya Koodam
80	Madhava Perumal Kovil	Medium Vulnerable	P.U.E.School
81	Pitchandar Kovil – Keelathuru	Medium Vulnerable	Alangar Annai Mandapam
82	Pitchandar Kovil - valavanthapuram	Medium Vulnerable	Srinivasa Mandapam
83	Thiruppanjeeli (North)	Low vulnerable	P.U.E.School Sivan Temple
84	Thiruppanjeeli (South)	Low vulnerable	Government High School, Thiruppanjeeli
85	Mannachanallur	Low vulnerable	Govt.Boys Hr.Sec.School
86	Koothur	Low vulnerable	P.U.E.School
87	Melaseedevimangalam	Low vulnerable	Govt. Girls Hr.Sec.School
88	Vengangudi	Low vulnerable	Govt. Girls Hr.Sec.School
89	S.Kannanur (West)	Low vulnerable	Mariyamman High School, P.U.E.School
90	S.Kannanur (East)	Low vulnerable	Government Hr.S.School
91	Thiruvellarai – udayvar kulam	Low vulnerable	Sri Pangajanadhan Thirumanamandapam, J.P. Mahal
92	Thiruvellarai – kuselar kulam	Low vulnerable	P.U.E.School

Table 11-5 Safe Shelters

11.5 Pollution

11.5.1 Concentration of Enterprises based on Pollution Control Board Category

The Health Industry is producing major pollution, which demands the need for more Biomedical waste management other than Ariyamangalam Dump Yard. The Pollution control board categorizes enterprises based on the level of pollution caused by them and their size. Out of the 872 enterprises registered with the PCB the category of the enterprises are given in the table 11-6.

Total No of Enterprises	872
Category	No of Enterprises
Red- Large	23
Red- Medium	3
Red- Small	51
Total	77
Orange- Large	41
Orange- Medium	16
Orange- Small	504
Total	561
Green- Large	8
Green- Medium	5
Green- Small	193
Total	206
White- Large	0
White- Medium	0
White- Small	28
Total	28

Table 11-6 Enterprises list based on Pollution Control Board Category

Pollution category - Percentage

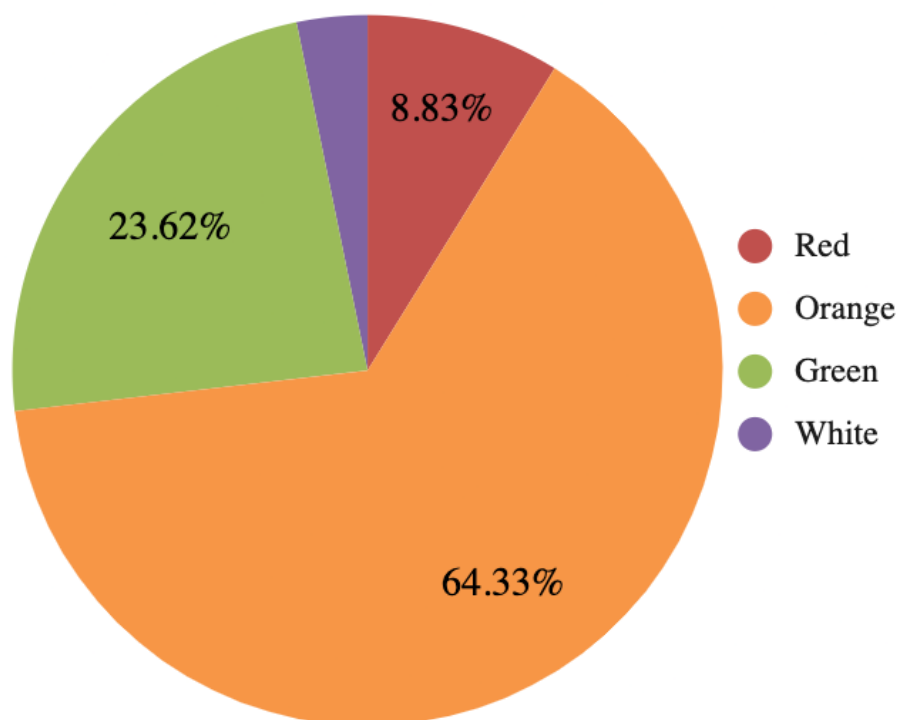


Figure 11-10 Percentage of Pollution Category

S.No	No.of Industries	Industry Categorization	Percentage of Enterprises
1	89	Chemical industry	10.21%
2	16	Company	1.83%
3	37	Construction Industry	4.24%
4	7	Crematory	0.80%
5	16	Educational Institute	1.83%
6	6	Electrical Industry	0.69%
7	114	Food Industry	13.07%
8	7	Gold Industry	0.80%
9	308	Health Care	35.32%
10	21	Heavy Engineering Industry	2.41%
11	6	Housing	0.69%
12	17	Oil and Gas	1.95%

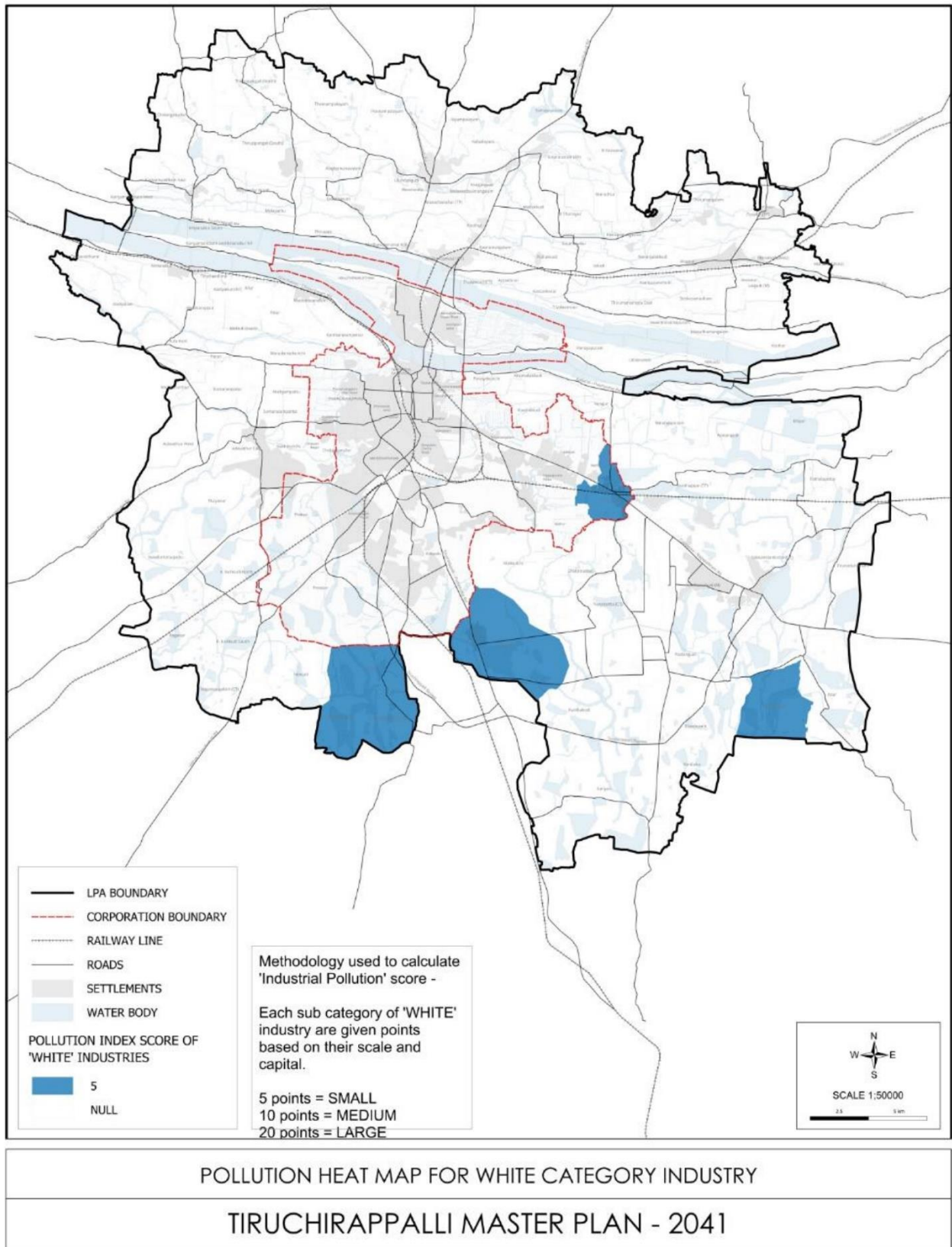
13	31	Quarry	3.56%
14	63	Steel Industry	7.22%
15	52	Transport/Automobiles	5.96%
16	72	Recreation	8.26%
17	4	Waste Treatment	0.46%
18	6	Miscellaneous	0.69%

Table 11-7 Category of Enterprises and their contribution in percentage

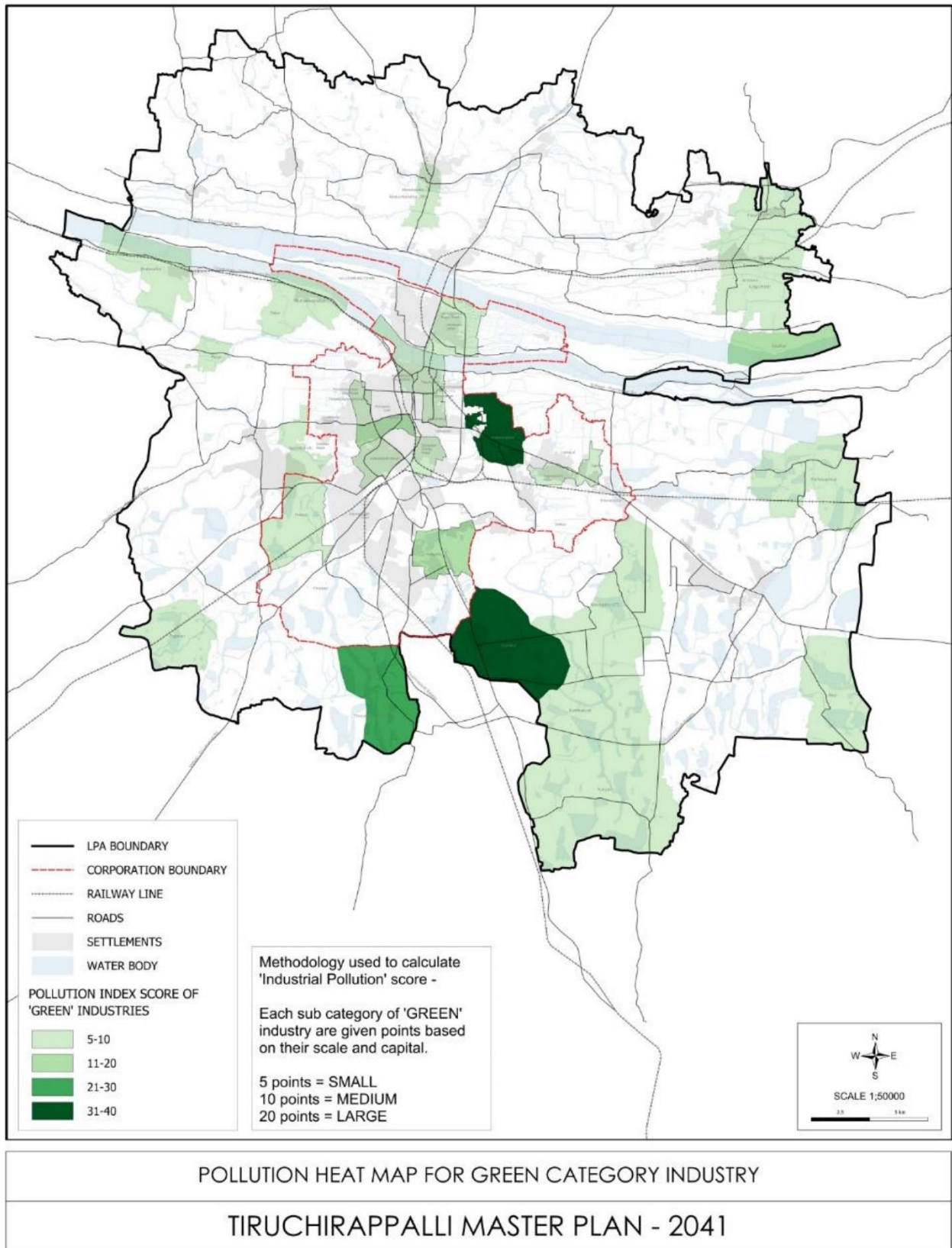
Medical facilities, petrol pumps, slaughter houses, quarries, crushers etc are categorized majorly under orange or red category. Food industries like rice mills are categorized as green industries. The maps showing the concentration of enterprises based on their pollution categorisation is shown below in the Maps 11-15, 11-16, 11-17 & 11-18.

11.5.2 Water Pollution

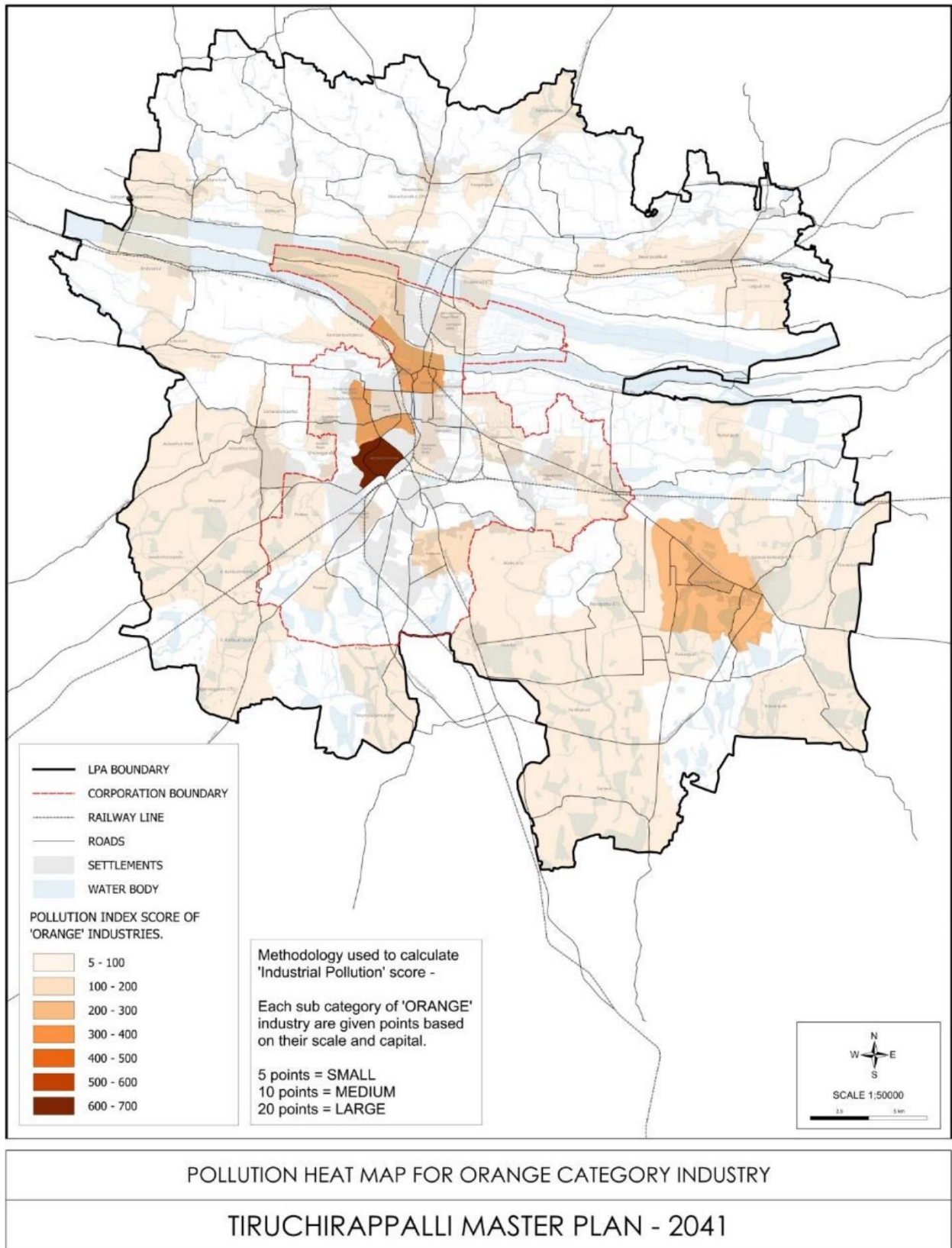
The disposal of untreated sewage disposal into natural canals leads to pollution of water bodies. Around 30 location of untreated sewage disposal is falling within the LPA boundary. The major Nallah Outfall carrying untreated sewage (Uyyakondan Canal) is mapped.



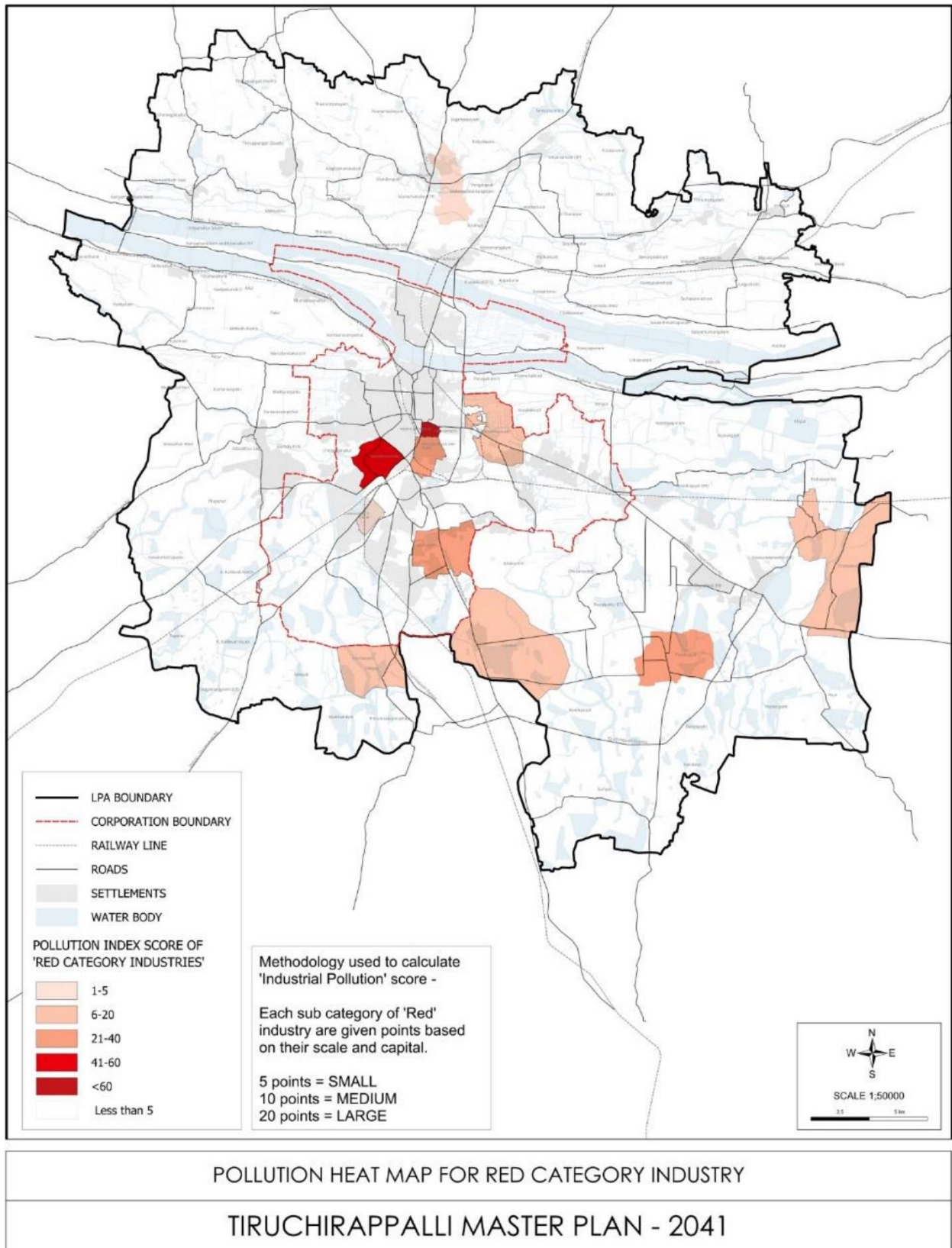
Map 11-15 Pollution Heat Map White Category Enterprises



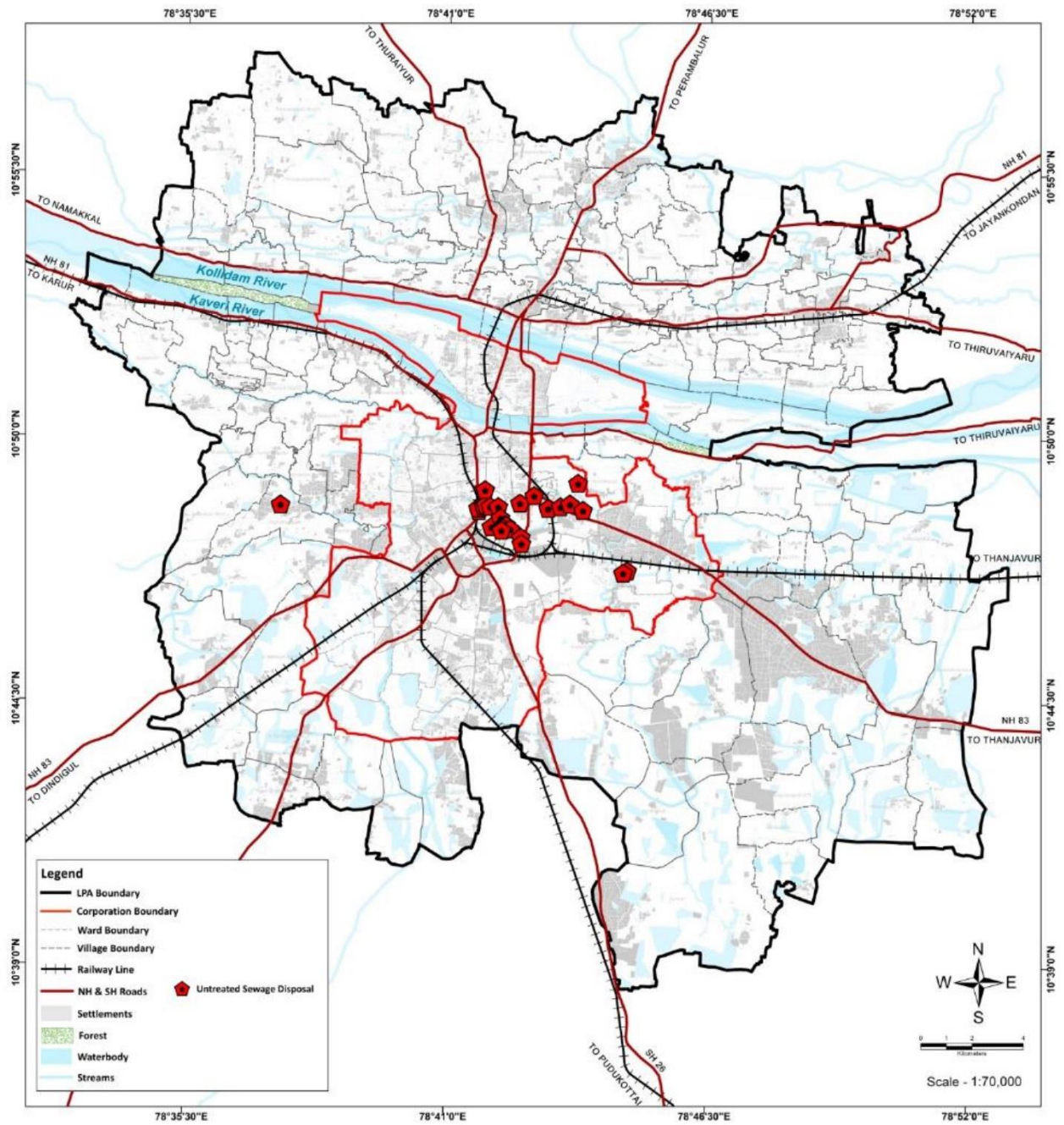
Map 11-16 Pollution Heat Map Green Category Enterprises



Map 11-17 Pollution Heat Map Orange Category Enterprises



Map 11-18 Pollution Heat Map Red Category



SEWAGE DISPOSAL

TIRUCHIRAPPALLI MASTER PLAN - 2041

Map 11-19 Untreated Sewage Disposal

12

EXISTING LANDUSE

12. EXISTING LAND USE

12.1 Evaluation of Existing Master Plan 2011

The first Master Plan of Tiruchirappalli for the year 2011 was approved in the year 1996 and subsequent review was approved in the year 2009 in reality.

The Existing Land use area in 2003 in sq.km and the proposed Land use area for the year 2011 in sq.km is given in the Table 12.1

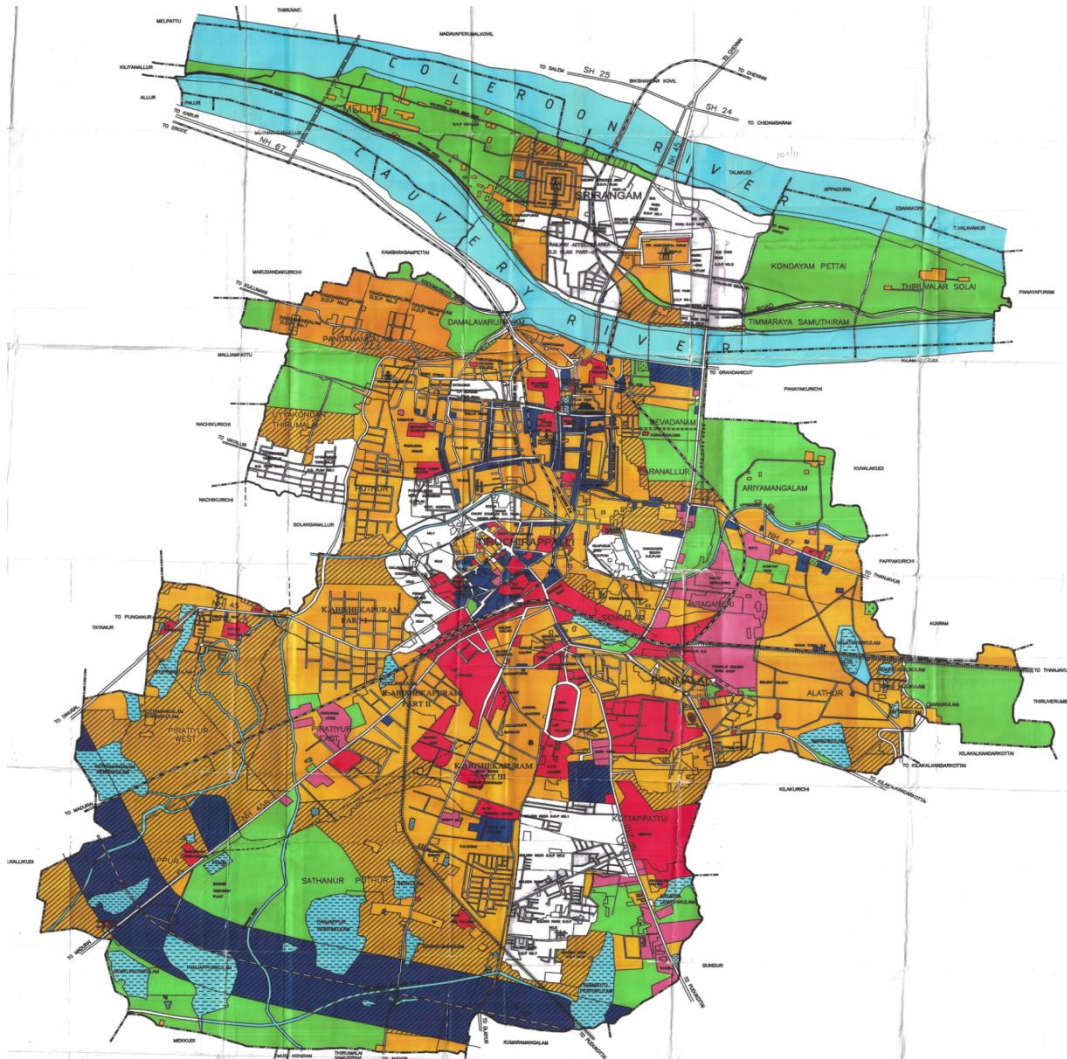
Sl No	Land use Classification	Existing LU (2003) in Sq.km	% of Total Area 2003	Proposed LU (2011) in Sq.km	% of Proposed Area 2011
1	Residential	62.93	22.4%	104.13	37%
2	Commercial	2.28	0.8%	5.89	2.1%
3	Industrial	6.24	2.2%	6.07	2.2%
4	Public & Semi Public	9.96	3.5%	21.53	7.7%
5	Institutional	4.83	1.7%	3.53	1.3%
6	Transport	9.91	3.5%	12.91	4.6%
7	Recreational	-	-	-	-
8	Water Bodies	44.49	15.8%	44.49	15.8%
9	Agriculture	140.47	50.0%	82.59	29.4%
	Total	281.14	100%	281.14	100%

Table 12-1 Existing Landuse 2003 and Proposed Landuse 2011 (Approved in 2009)

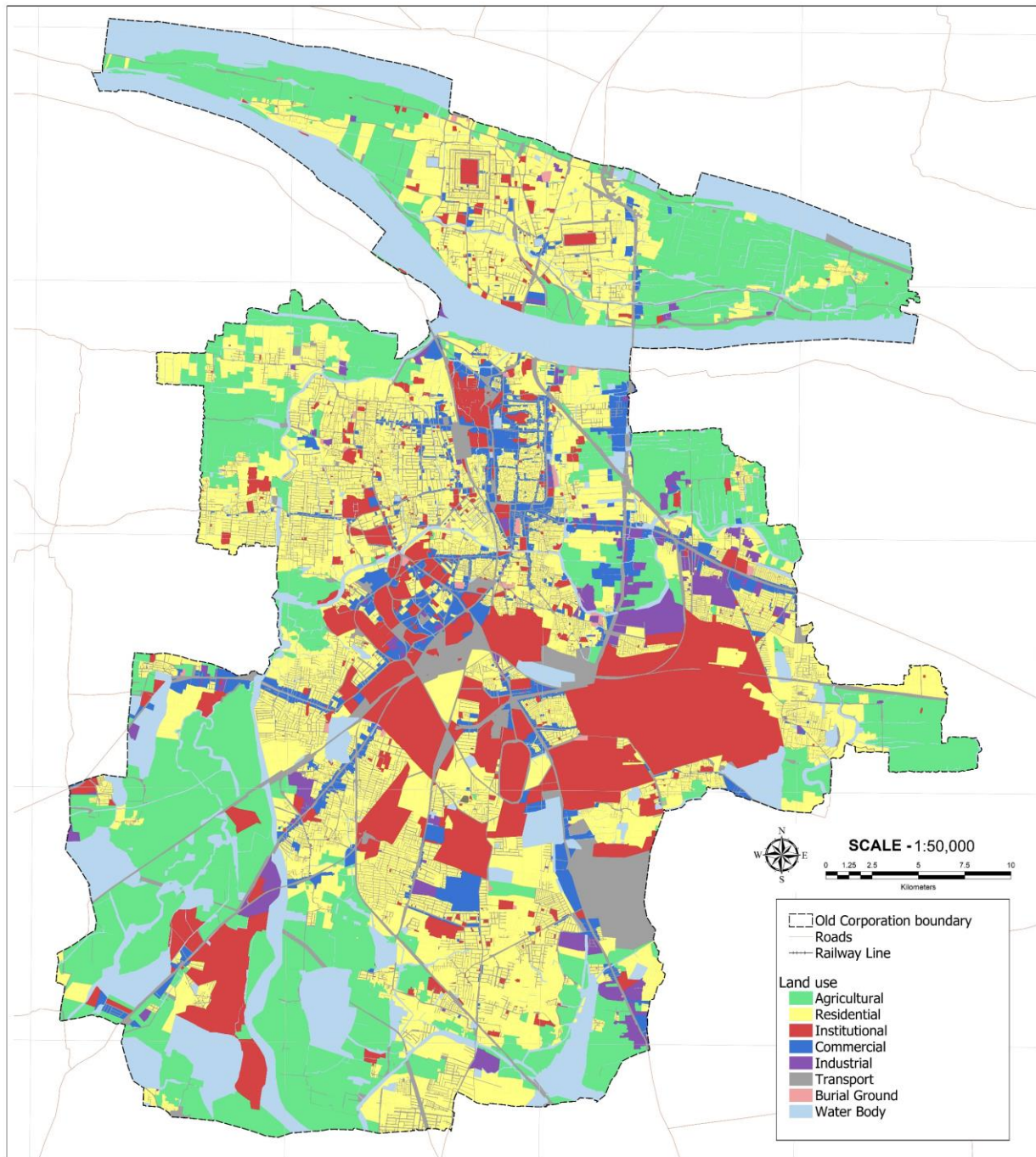
This evaluation is a very important step in understanding the demand projection and by analyzing the existing landuse, we can understand if the City has developed as proposed. In the previous Masterplan, the landuse category for Institutional was segregated as Educational and Public and semi public.

The comparison of the Proposed Landuse 2011 and the Existing Landuse of the

geographical extent of the Previous Master plan was conducted to understand the level of success for each landuse. The Following Maps 12.1, 12.2 shows the Landuse comparison of Proposed Landuse 2011 and Existing Landuse 2021 for the Previous master plan boundary for the Corporation, LPA excluding corporation. Map 12.3 shows the Proposed Landuse 2021 and Existing Landuse 2021.



Map 12-1 Proposed Land use (2011) of Corporation Boundary of Previous Masterplan



EXISTING LANDUSE OF CORPORATION WITH OLD BOUNDARY

TIRUCHIRAPPALLI MASTER PLAN - 2041

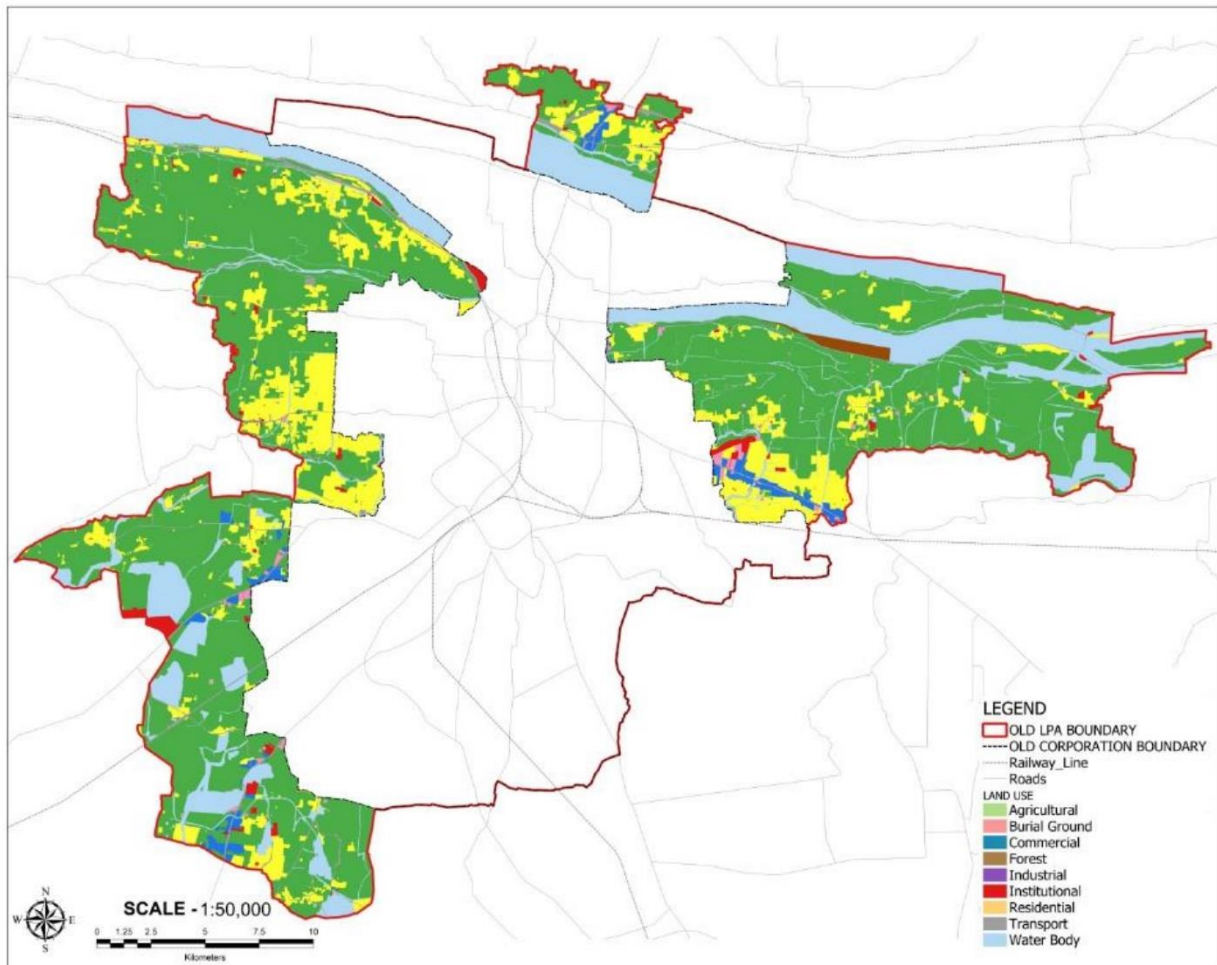
Map 12-2 Existing Land use (2021) of Corporation Boundary of Previous Masterplan

Land use	LPA Proposed Land Use 2011		LPA Existing Land Use (2021)		Comparison
	% Land use	Area in sq km	Land use %	Area in sq km	
Residential	37%	104.13	22.33%	62.78	41.35
Commercial	2.1%	5.89	2.75%	7.73	-1.84
Industrial	2.2%	6.07	1.26%	3.53	2.54
Institutional	8.9%	25.06	7.09%	19.92	5.14
Transport	4.6%	12.91	6.42%	18.04	-5.13
Agricultural	29.4%	82.59	44.34%	124.65	-42.06
Water Body	15.8%	44.49	15.82%	44.49	0
Total	100%	281.14	100%	281.14	

Table 12-2 Proposed Landuse 2011 & Existing Landuse 2021 Comparison

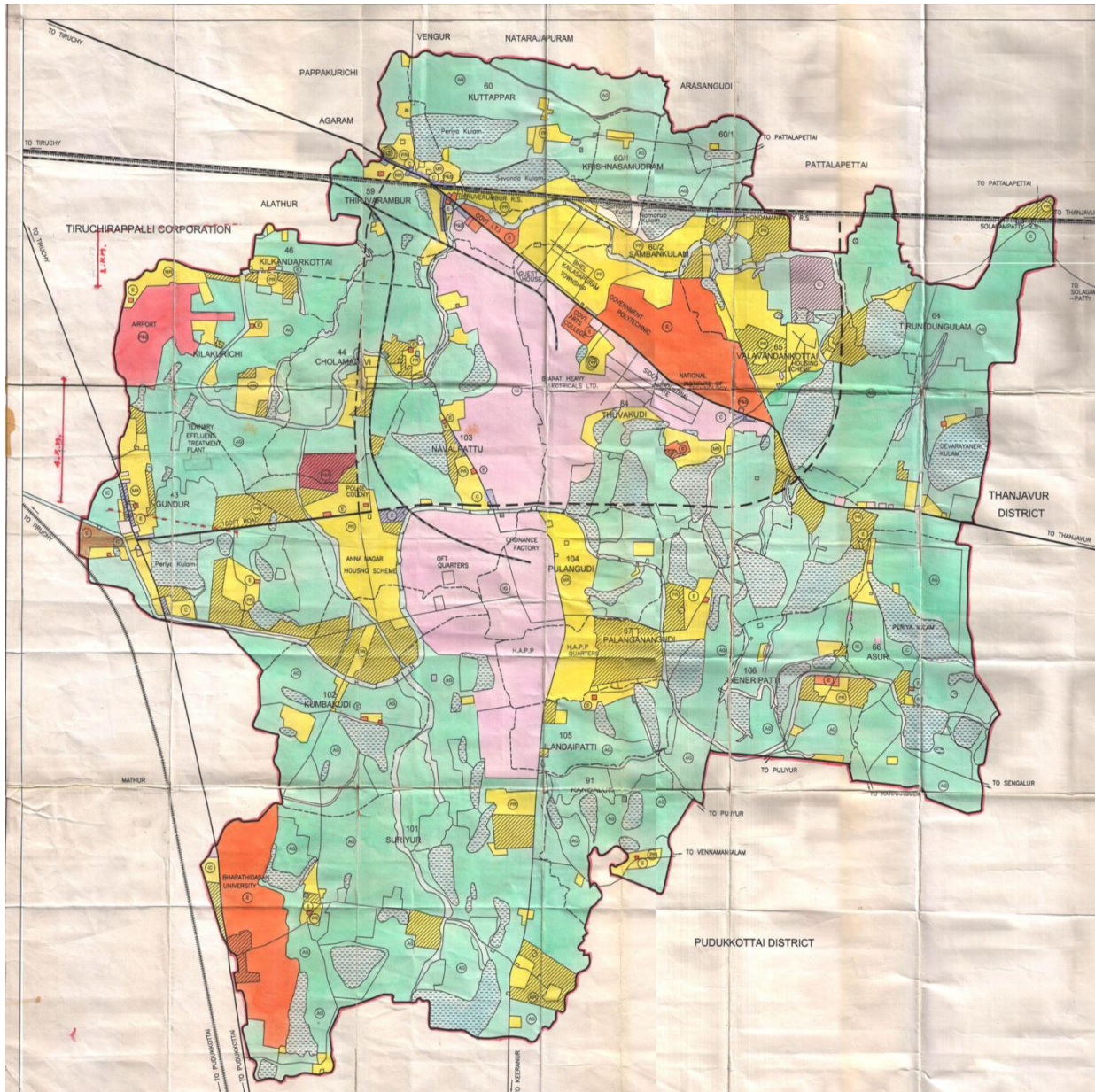


Map 12-3 Proposed Land use (2011) of LPA (Excluding Corporation) of Previous Masterplan



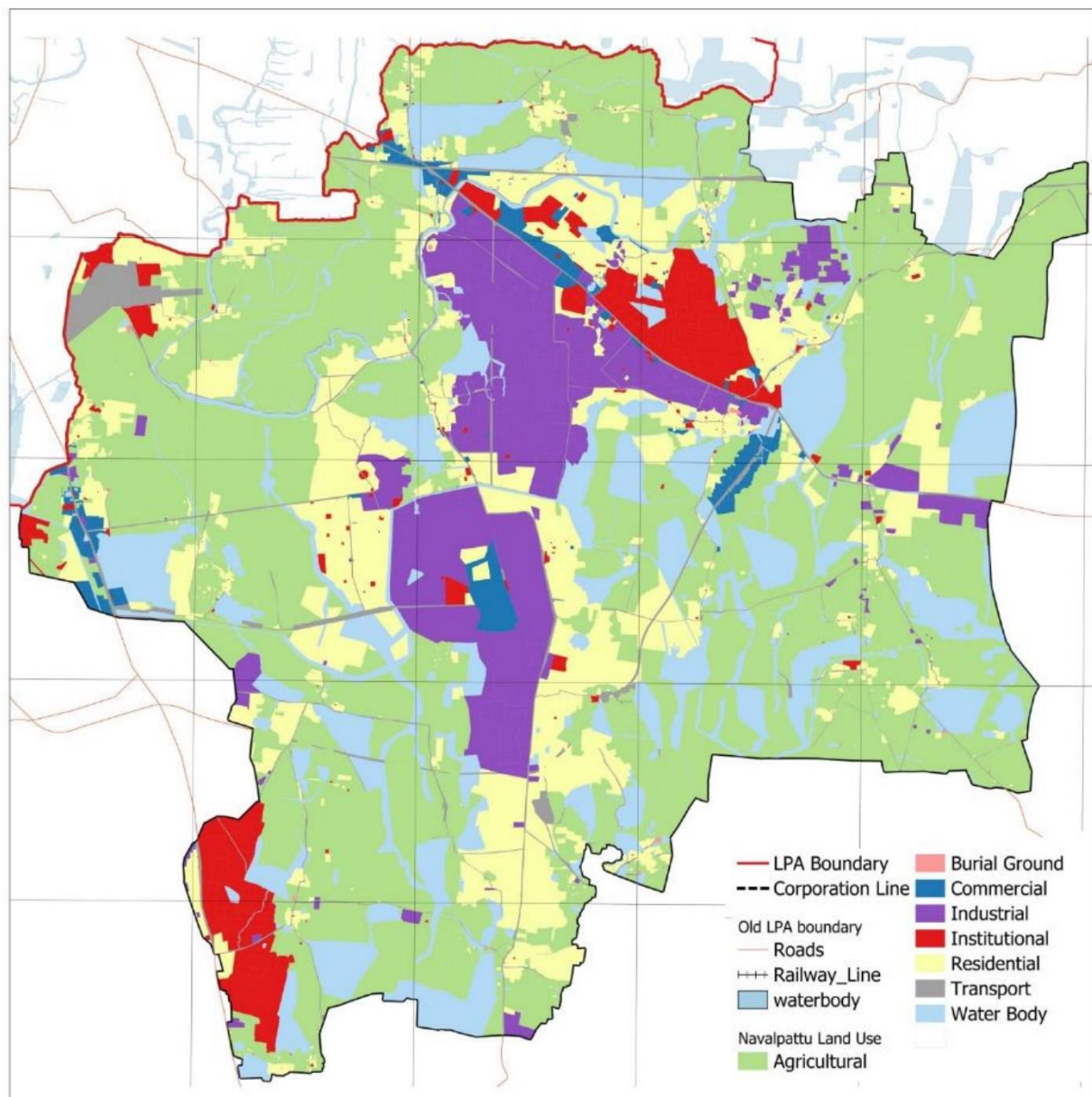
EXISTING LANDUSE OF OLD LPA BOUNDARY (EXCLUDING CORPORATION)
 TIRUCHIRAPPALLI MASTER PLAN - 2041

Map 12-4 Existing Land use (2021) of LPA (Excluding Corporation) of Previous Masterplan



Map 12-5 Proposed landuse Map2021 Navalpattu (NTDA)

This comparison shows that the Corporation along with the 2003 LPA has not undergone Landuse change as envisaged in the previous Master plan even after 10 years past the proposed period. The comparison of the existing land use of the Navalpattu NTDA shows that the demand on this land was very heavy and has undergone land use change beyond what was envisaged. It will be pertinent to note that the NTDA Masterplan proposal was prepared for the year 2021. This proves that there is rapid urbanization happening in the South East of Trichy corporation.



EXISTING LANDUSE OF NAVALPATTU (NRDA)
 TIRUCHIRAPPALLI MASTER PLAN - 2041

Map 12-6 Existing landuse Mp2021 Navalpattu (NTDA)

Land use	Navalpattu Old Master Plan Proposed Land Use for 2021		Navalpattu Existing Land Use (as per 2021)		Comparison
	% of total area	Area in sq km	% of total area	Area in sq km	
Residential	9.78%	20.36	17.1%	35.51	-15.15
Commercial	0.19%	0.40	1.7%	3.53	-3.14
Industrial	7.44%	15.47	10.5%	21.95	-6.48
Institutional	5.97%	12.44	7.6%	15.88	-3.44
Agricultural	76.62%	159.47	63.1%	131.261	28.21
Total	100%	208.141	100%	208.141	

Table 12-3 Landuse Comparison

12.2 Evaluation of Implementation of Master Plan 2011 Proposals

An evaluation of the success rate of previous Masterplan proposals will provide guidance for future proposal drafting after understanding the practicalities of the region. Below is the list of proposals made in the previous master plan and their current status based on completion.

<u>Road Improvements</u>
New residential use zones in East of Chennai-Tiruchirappalli trunk road - More than a decade there is no considerable residential development, hence residential land can be reverted back to Agricultural.
Shifting of Gandhi Market to Pirattiyur along inward of ring road

Shifting of Onion market and Vellamandi to varaganeri village along chennai by-pass road
A 40 feet wide link road connecting Dindigul road and karur road along Korairar river bund
A 80 feet wide link road connecting east Boulevard road to chennai bye pass road
A 100 feet wide link road connecting Madurai road and Dindigul road at Pirattiyur village.
A 60 feet wide link road connecting the above 100 feet road and the existing 60 feet road in the approved society layout
Formation of 120 feet wide ring road around the Tiruchirappalli Town about 80km
HEIGHT project
<u>Junction Improvements</u>
Mannarpuram junction
No.1 Tollgate junction
Palakarai Bazaar road and Heber road junction
Mainguard Gate junction
Junction of Thanjavur road Madurai road near Gandhi market
Puthur Four road junction

<u>Road over bridges and underpasses</u>
Bridge over Uyyakondan channel near Palakarai police station
River bridge on EVR road near court
River bridge on Kulumani road on Kudamurutti river
Over Bridges at level crossing (4 lane)
Level crossing in Heber road at Beemanagar
Road over bridge across Trichy-Chennai railway line near Thiruvanaikovil
Road over bridge on Salai road near fort station
<u>New bus stands</u>
Devadanam
Panjapur
Kottappattu
<u>Truck terminals</u>
Truck terminals suggested in HEIGHT project along Dindigul road
<u>Pedestrian ways</u>
Subway opposite to main guard gate

Subway at singarathope junction
<u>Improvement of Anna Stadium</u>
Walkers track inside the Anna stadium
Accommodation to be provided for EWS people at Kallikudi south village - Instead of this accomodation provided in Nagamangalam, Palakkarai, Srirangam and vannarapettai
Trichy - Srirangam UGS scheme under National River Conservation Project

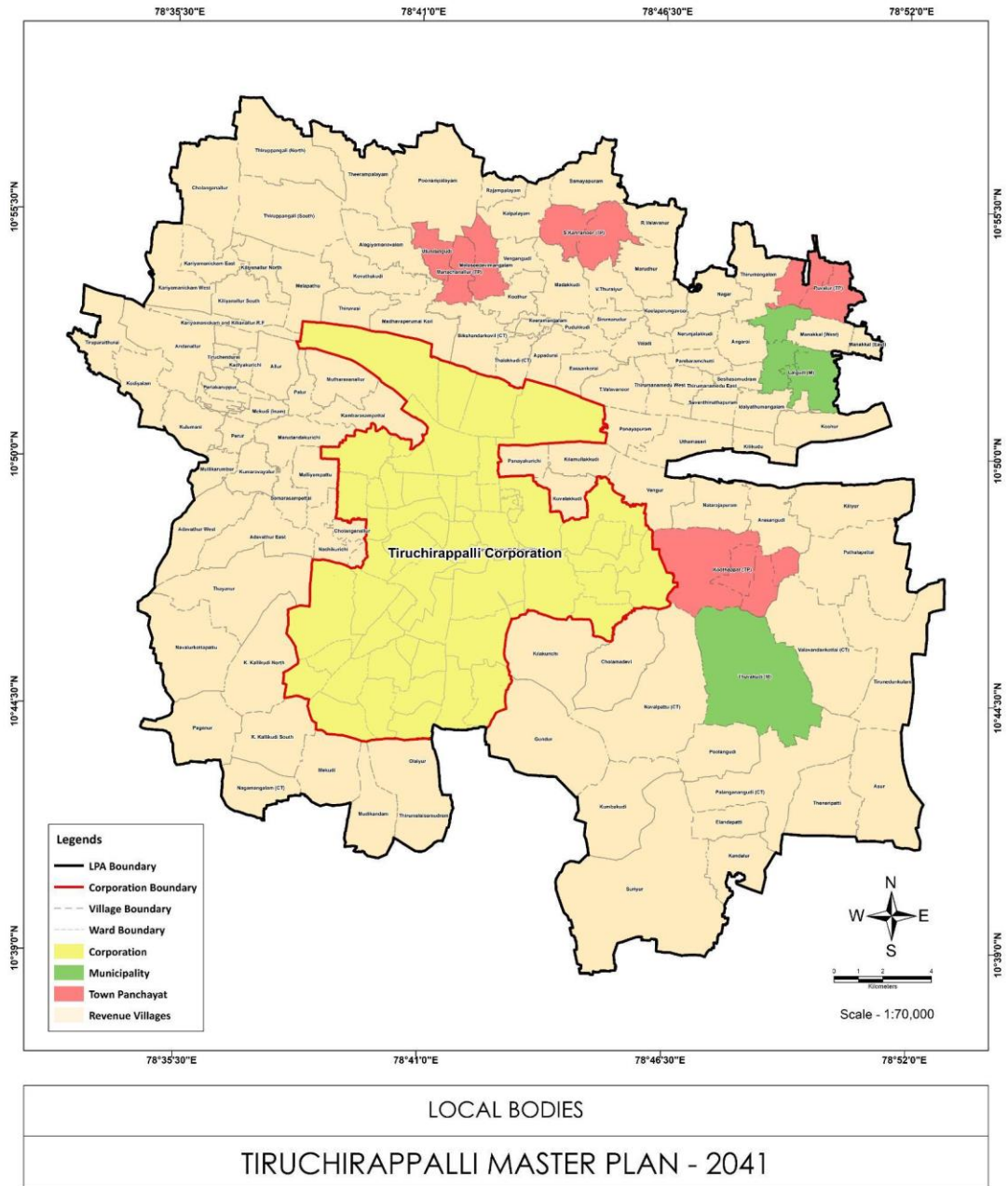
LEGEND NOT COMPLETED IN PROGRESS COMPLETED

Table 12-4 Stages of proposal and Implementation of previous Master plan

12.3 Existing Landuse (2021) of Proposed LPA 2041

The existing Landuse of the Proposed LPA 2041 of the Corporation and rest of LPA excluding corporation was studied. In addition the existing Landuse of Urban Local Bodies namely Thuvakudi Municipality, Lalgudi Municipality, Koothappar Town Panchayat, Manachanallur Town Panchayat, S.Kannanoor Town Panchayat & Puvalur Town Panchayat were also studied and the developable land area was calculated which excludes agriculture and water bodies since they are undevelopable. The breakup of percentage of each landuse to the developable area is compared with the URPFi Guidelines. The location of the local bodies of the Proposed LPA is shown in the Map: 12-7 below. The Corporation falls under the category of a Large Town and the existing Landuse structure of developable area was evaluated against the same category in the URPFi Guidelines. Thuvakkudi with a very high Industrial Landuse can be considered as an Industrial Town and the existing Landuse 2021 was evaluated against the proposed landuse structure of an industrial Town. The remaining urban local bodies are of the category of a small town based on their population based on the URPFi Guidelines and hence

evaluated against the proposed landuse structure of a small town.



Map 12-7 Administrative Boundaries of the Local bodies forming the LPA 2041

LANDUSE	Rest of LPA		Corporation		URDPFI (% of Landuse)
	Area in Sqkm	% of Landuse	Area in Sqkm	% of Landuse	
Residential	86.85	13.6%	43.34	50.5%	36-39
Commercial	6.49	1.01%	6.839	8%	5-6
Industrial	23.63	3.7%	3.19	3.7%	7-8
Institutional	13.96	2.18%	15.34	17.9%	10-12
Burial Ground	0.76	0.12%	1.27	1.4%	
Recreational	0.25	0.04%	0.29	0.34%	14-16
Transport	19.29	3.02%	15.12	17.6%	12-14
Agricultural	376.95	59.08%	55.16		
Forest/ Hill	2.72	0.43%	1.02		
Water Body	107.08	16.78%	24.52		
	637.97	100%	166.58	100%	100%

Table 12-5 Existing LU (2021) of Rest of LPA excluding Corporation & the Corporation

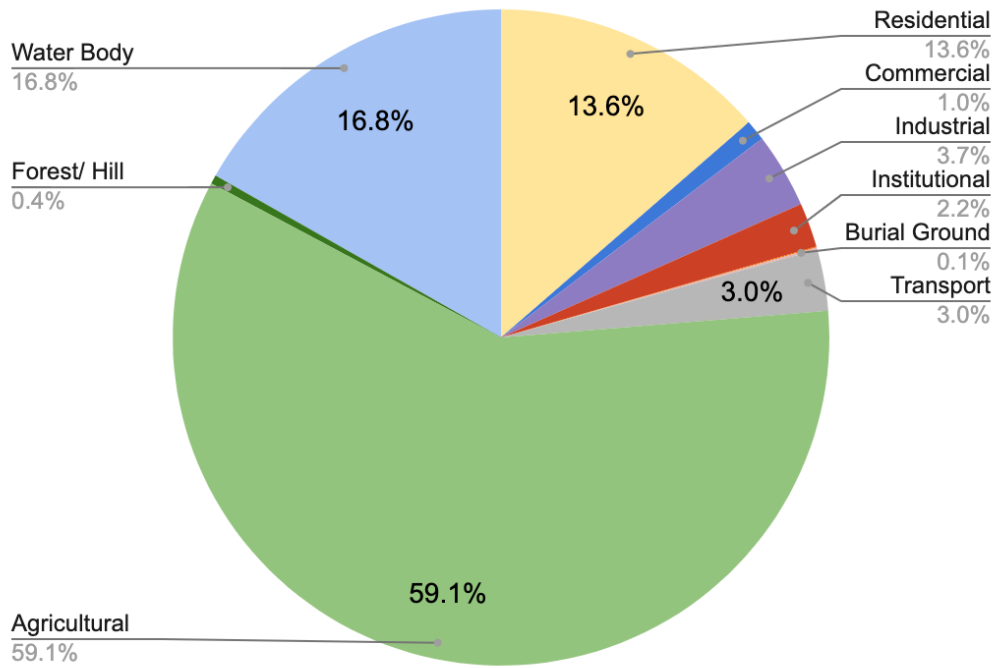


Figure 12-1 Existing Landuse of LPA 2021 (Excluding Corporation)

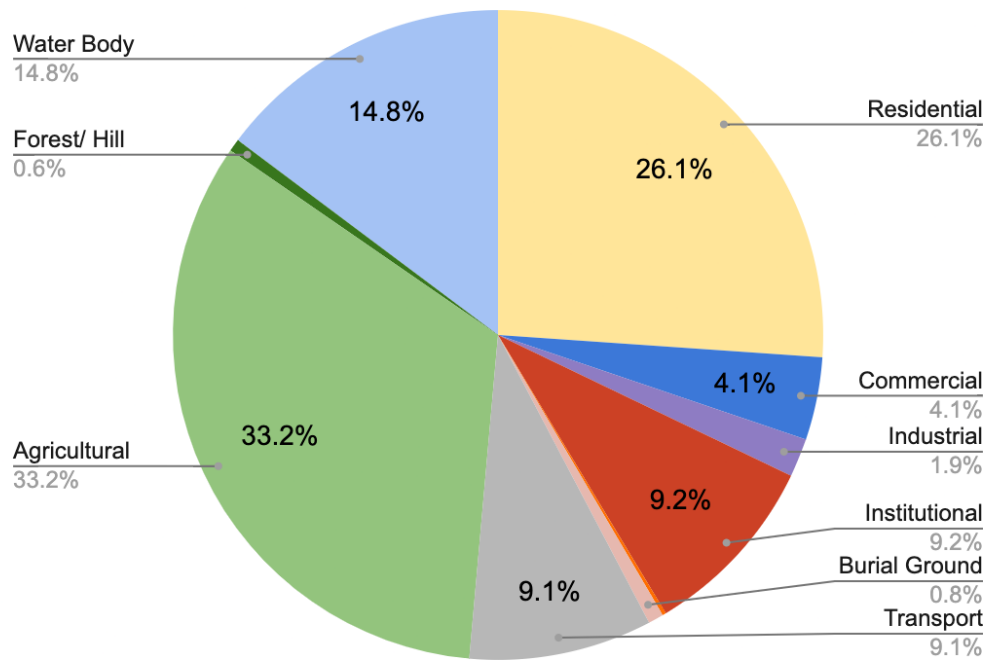
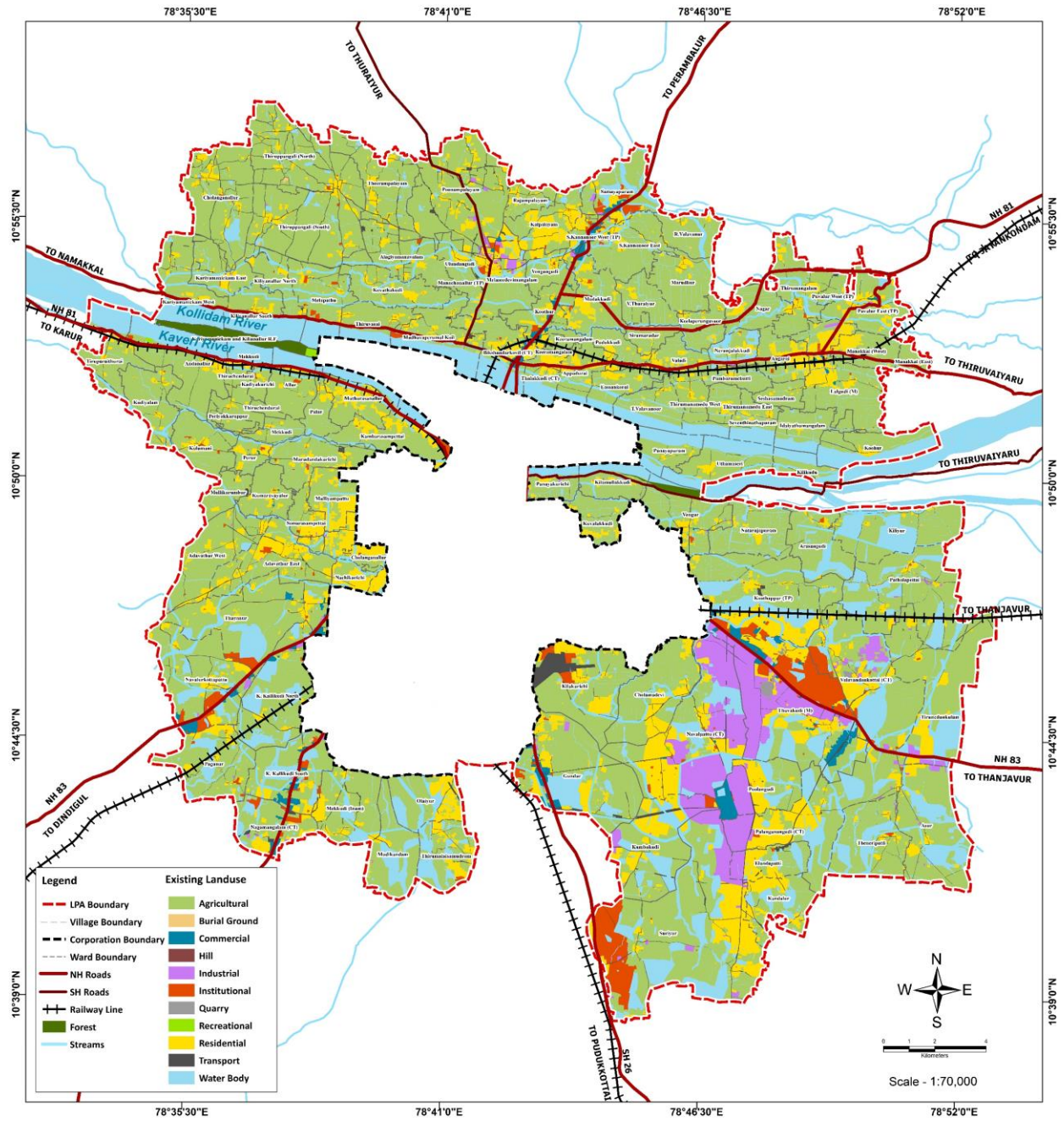


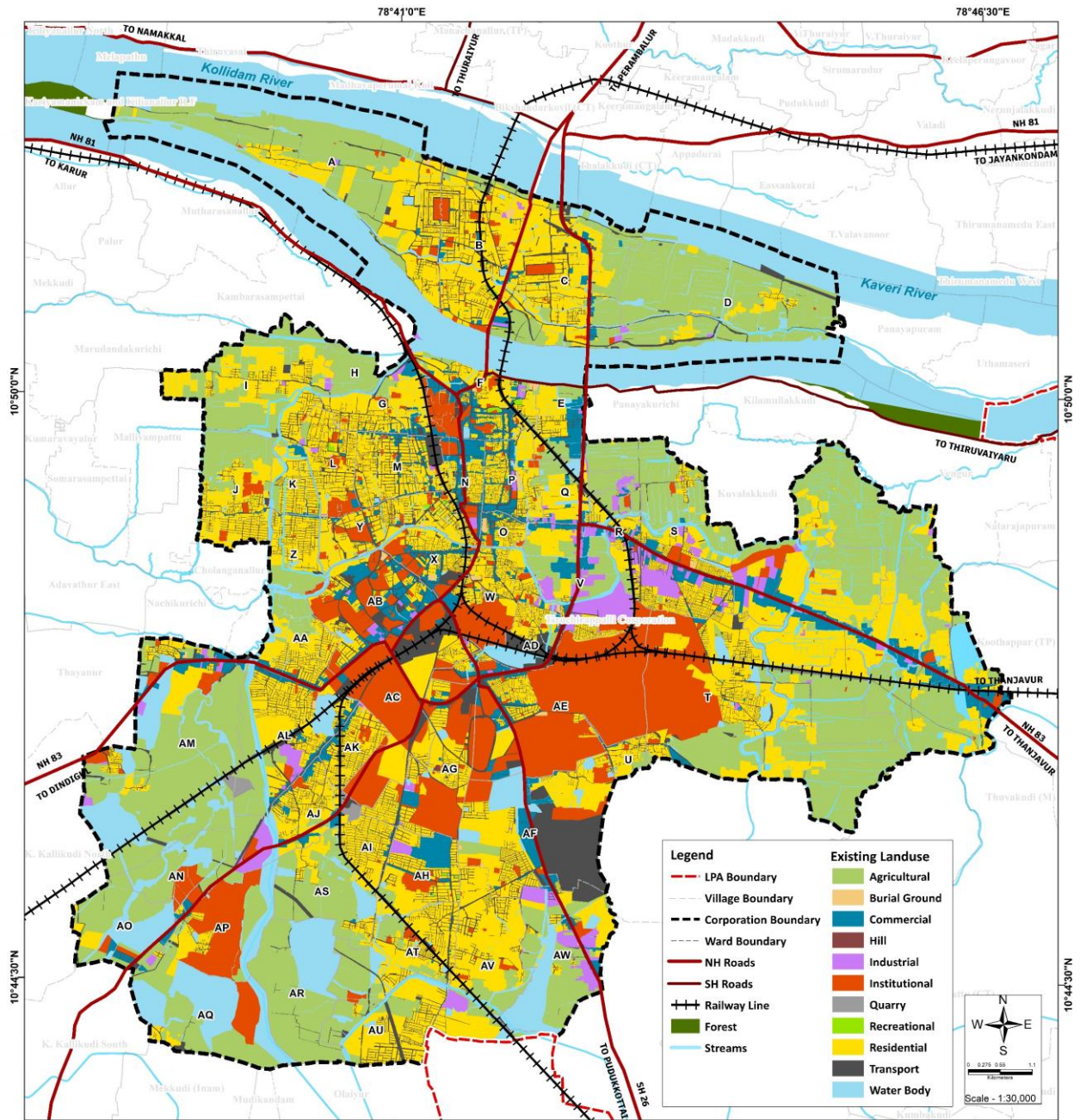
Figure 12-2 Existing Landuse of Corporation 2021



EXISTING LANDUSE LPA (EXCLUDING CORPORATION) - 2021

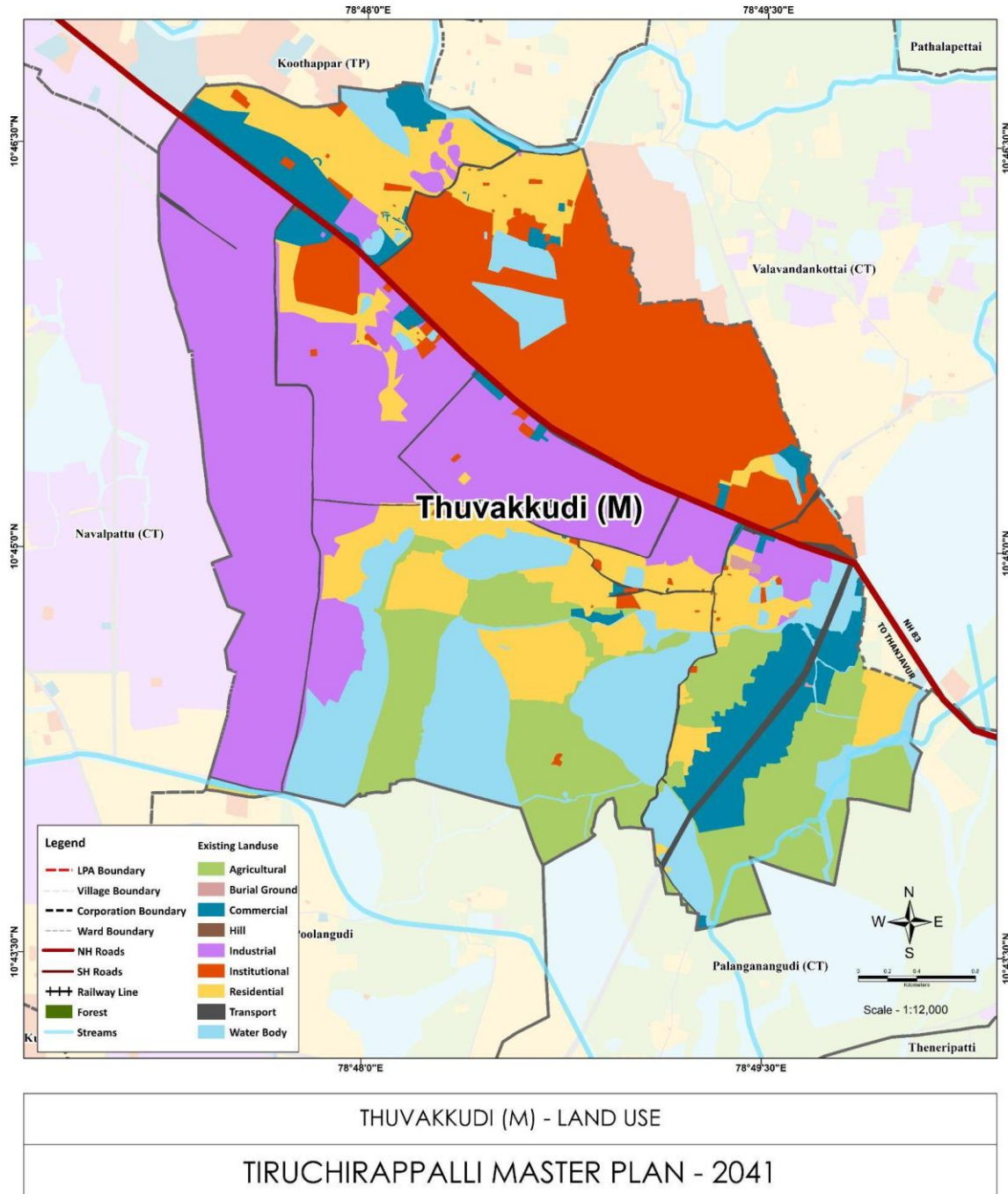
TIRUCHIRAPPALLI MASTER PLAN - 2041

Map 12-8 Existing Landuse of LPA 2021 (Excluding Corporation)

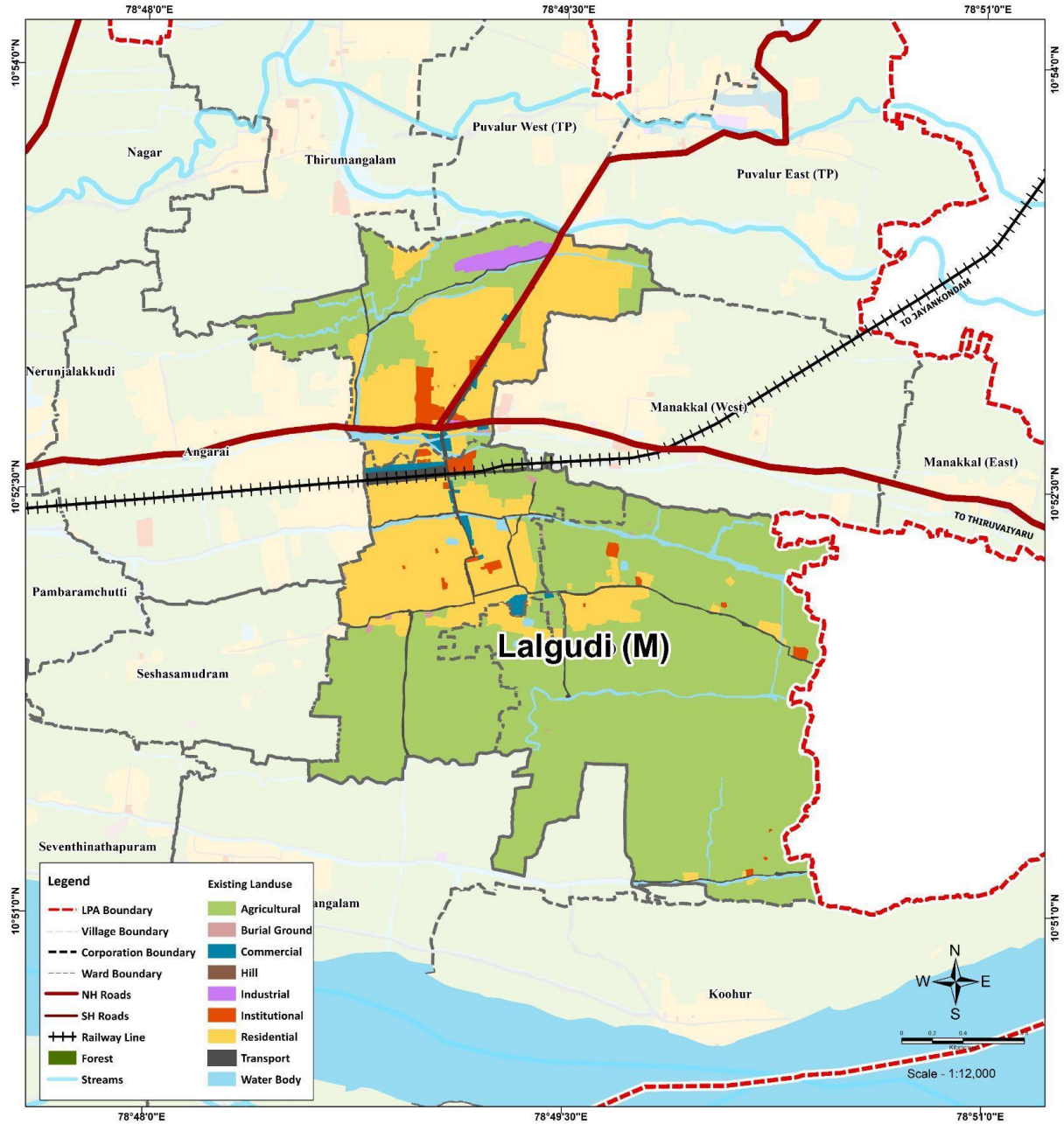


EXISTING LANDUSE OF CORPORATION - 2021
TIRUCHIRAPPALLI MASTER PLAN - 2041

Map 12-9 Existing Landuse of Corporation 2021

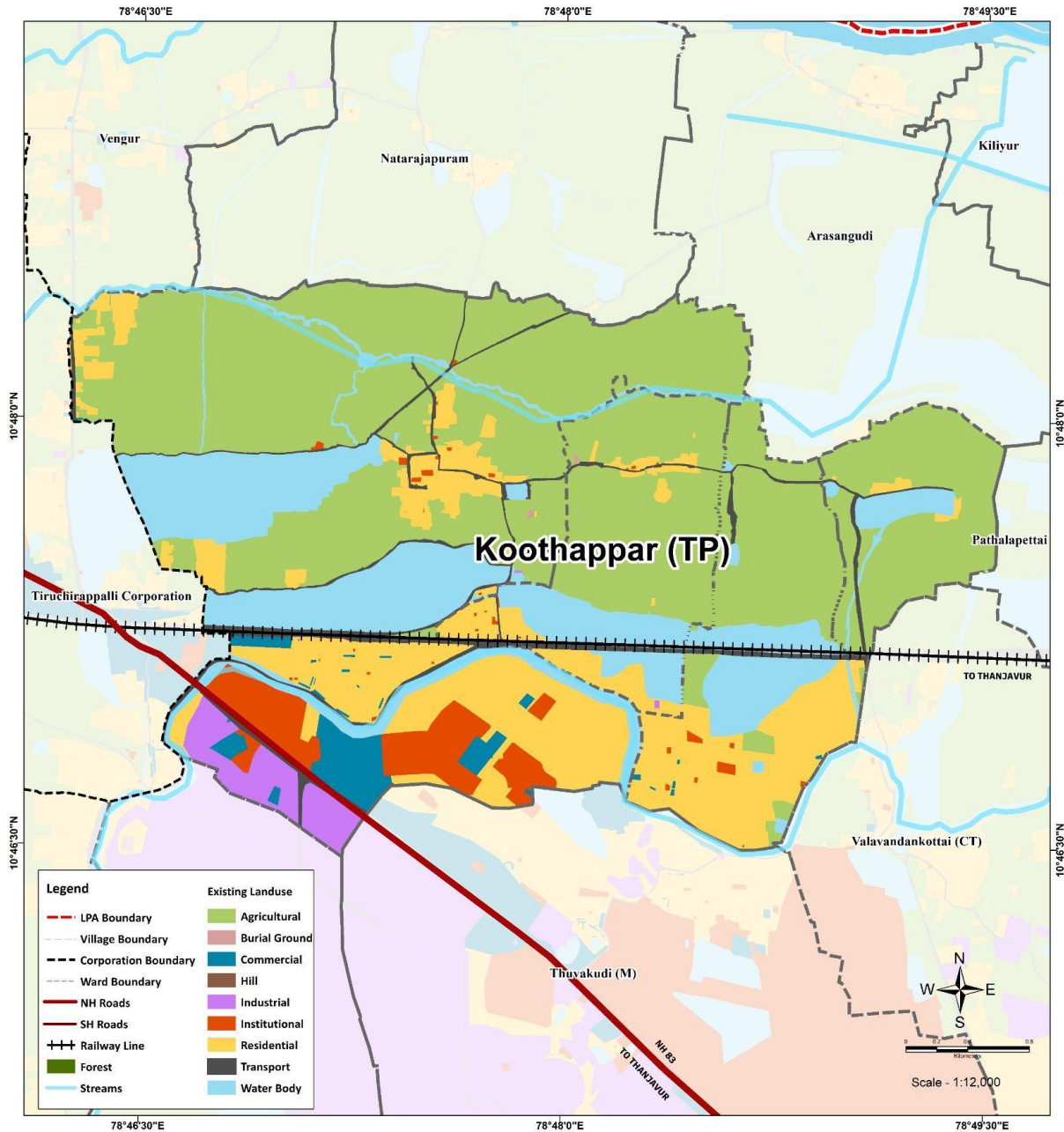


Map 12-10 Existing Landuse of Thuvakkudi Municipality



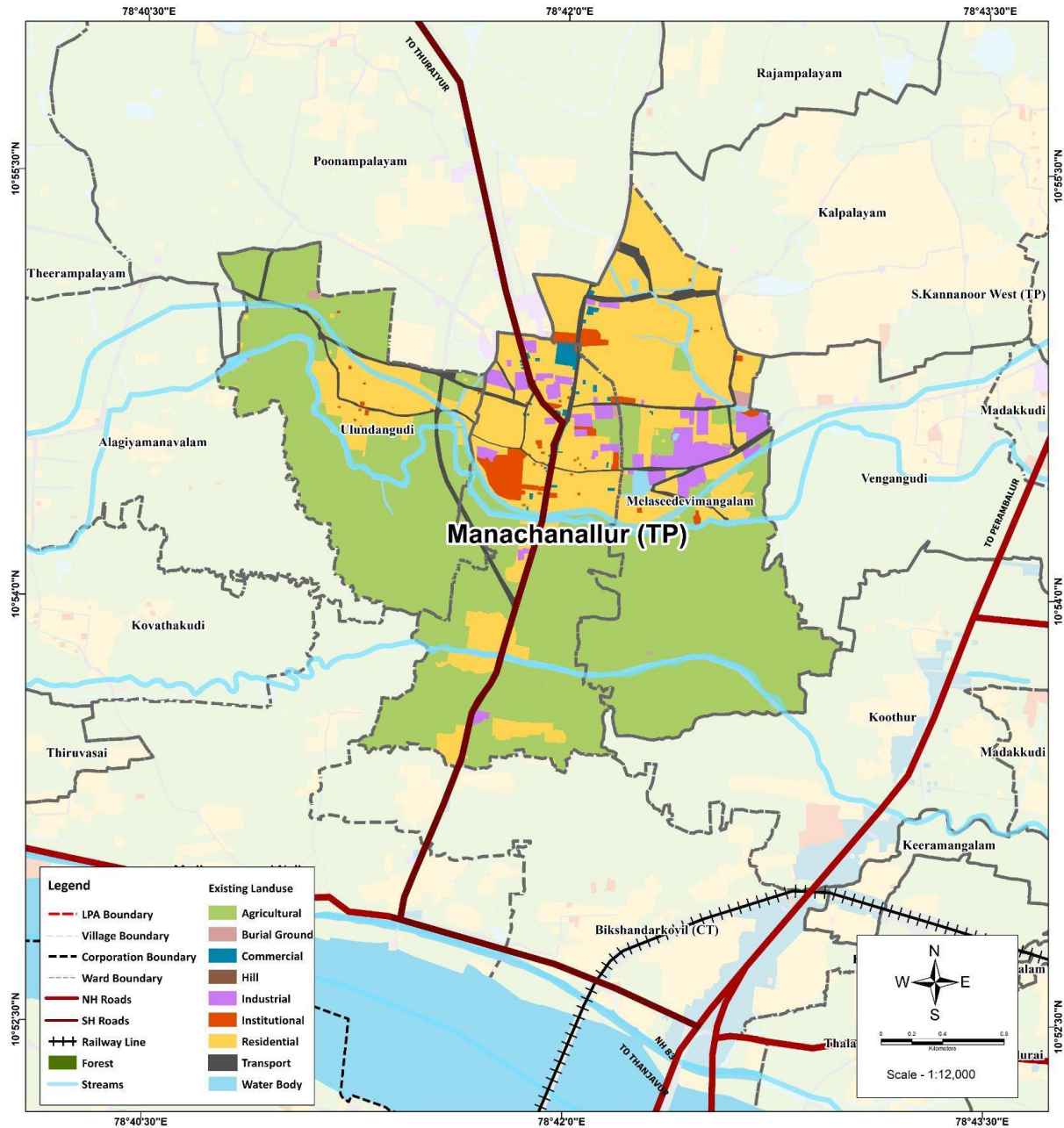
LALGUDI (M) - LAND USE
TIRUCHIRAPPALLI MASTER PLAN - 2041

Map 12-11 Existing Landuse of Lalgudi Municipality



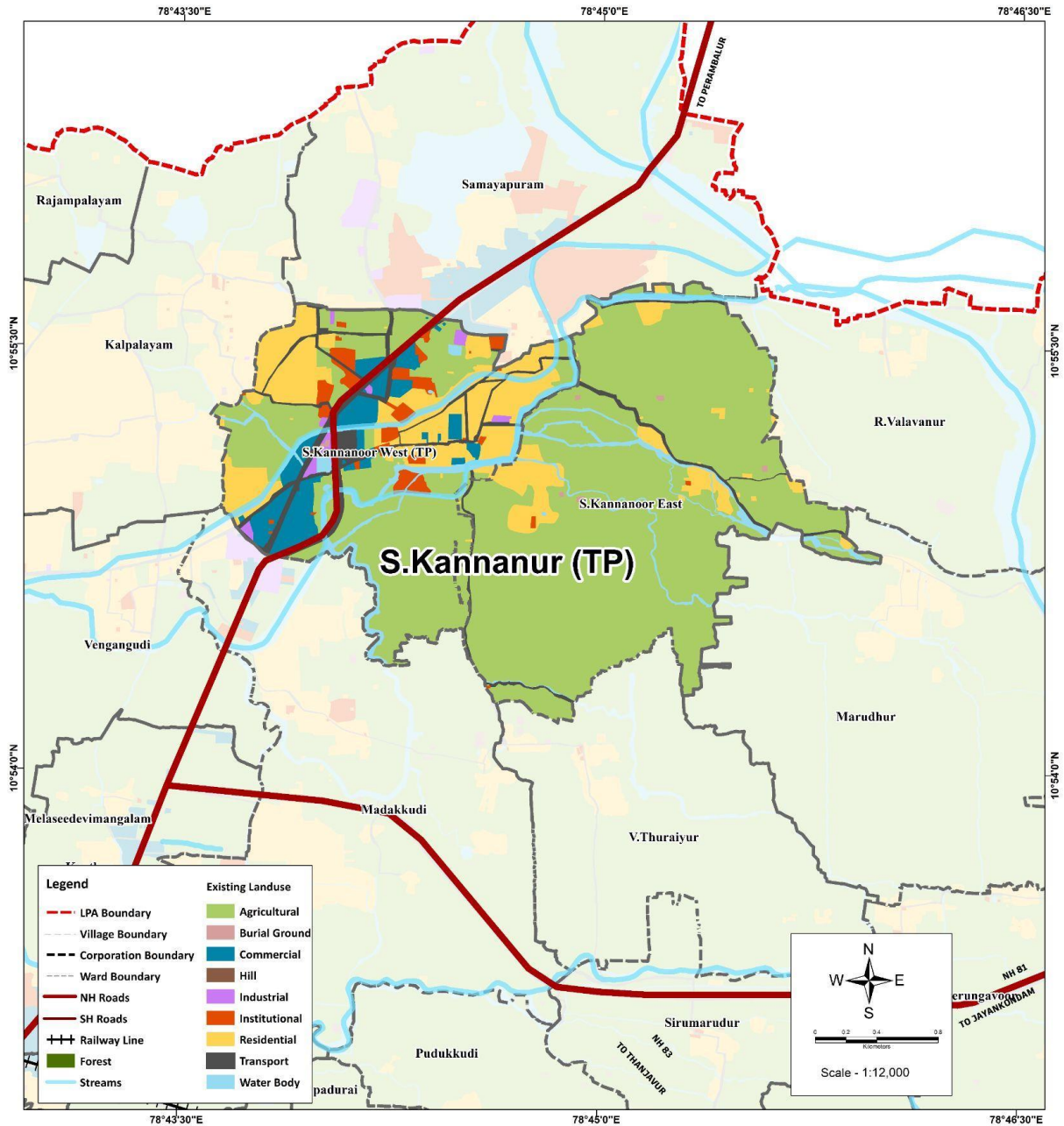
KOOHAPPAR (TP) - LAND USE
TIRUCHIRAPPALLI MASTER PLAN - 2041

Map 12-12 Existing Landuse of Koothappar Town Panchayat



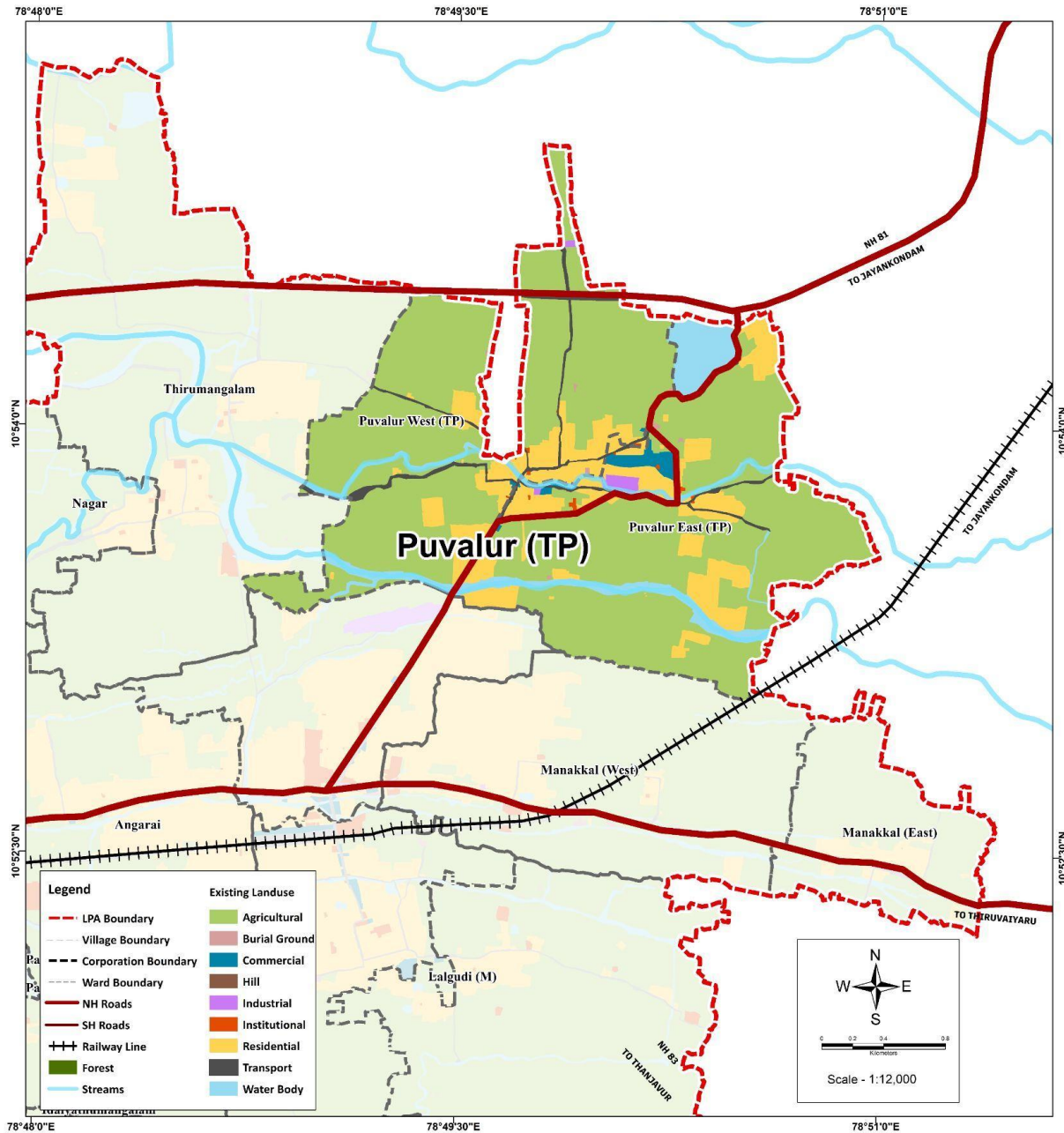
MANACHANALLUR (TP) - LAND USE
TIRUCHIRAPPALLI MASTER PLAN - 2041

Map 12-13 Existing Landuse of Manachanallur Town Panchayat



S.KANNANUR (TP) - LAND USE
TIRUCHIRAPPALLI MASTER PLAN - 2041

Map 12-14 Existing Landuse of S.Kannanur Town Panchayat



PUVALUR (TP) - LAND USE
TIRUCHIRAPPALLI MASTER PLAN - 2041

Map 12-15 Existing Landuse of Puvalur Town Panchayat

THUVAKKUDI MUNICIPALITY- Existing LU (2021)- Industrial Town			
LANDUSE	Area in sqkm	Landuse % to developable area	URDPFI Norm
Residential	2.96	21.2	20-25 %
Commercial	1.29	9.2	3-4 %
Industrial	5.48	39.3	30-35 %
Quarry	0.35	2.5	
Institutional	3.4	24.4	6 -8 %
Burial Ground	0.02	0.1	
Recreational	0.00	0	12-15 %
Transport	0.45	3.2	10-12 %
Agricultural	2.66		
Water Body	2.98		
Total	19.59	100	100 %

Table 12-6 Existing LU (2021) of Thuvakudi Municipality

LALGUDI MUNICIPALITY- Existing Landuse (2021)- Small Town			
LANDUSE	Area in sqkm	Landuse %	URDPFI Norm
Residential	2.15	81.1	45-50 %
Commercial	0.07	2.6	2-3 %
Industrial	0.07	2.6	8-10 %
Quarry	0.00	0	
Institutional	0.13	4.9	6-8 %

Burial Ground	0.01	0.3	
Recreational	0.00	0	12-14 %
Transport	0.22	8.3	10-12 %
Agricultural	6.03		
Water Body	0.31		
Total	8.99	100	100 %

Table 12-7 Existing LU (2021) of Lalgudi Municipality

KOOHAPPAR TP- Existing Landuse (2021)- Small Town			
LANDUSE	Area in sqkm	Landuse %	URDPFI Norm
Residential	2.97	62.9	45-50
Commercial	0.32	6.8	2-3
Industrial	0.35	7.4	8-10
Institutional	0.60	12.8	6-8
Burial Ground	0.004	0.02	
Recreational	0.01	0.2	12-14
Transport	0.48	10.2	10-12
Agricultural	8.00		
Water Body	2.85		
Total	15.57	100	100

Table 12-8 Existing LU (2021) of Koothappar Town Panchayat

MANACHANALLUR TP- Existing Landuse (2021)- Small Town			
LANDUSE	Area in sqkm	Landuse %	URDPFI Norm
Residential	2.36	74.2	45-50
Commercial	0.05	1.6	2-3
Industrial	0.28	8.8	8-10
Institutional	0.14	4.4	6-8
Burial Ground	0.02	0.6	
Recreational	0.00	0	12-14
Transport	0.33	10.4	10-12
Agricultural	5.11		
Water Body	0.42		
Total	8.71	100	100

Table 12-9 Existing LU (2021) of Manachanallur Town Panchayat

S.KANNANUR TP- Existing Landuse (2021)- Small Town			
LANDUSE	Area in sqkm	Landuse %	URDPFI Norm
Residential	1.02	54	45-50
Commercial	0.31	16.4	2-3
Industrial	0.04	2.1	8-10
Institutional	0.16	8.5	6-8
Burial Ground	0.01	0.5	
Recreational	0.00	0.0	12-14

Transport	0.35	18.5	10-12
Agricultural	5.00		
Water Body	0.42		
Total	7.31	100	100

Table 12-10 Existing LU (2021) of S.Kannanoor Town Panchayat

PUVALUR TP- Existing Landuse (2021)- Small Town			
LANDUSE	Area in sqkm	Landuse %	URDPFI Norm
Residential	0.93	75.6	45-50
Commercial	0.06	4.9	2-3
Industrial	0.03	2.4	8-10
Institutional	0.01	0.8	6-8
Burial Ground	0.01	0.8	
Recreational	0.00	0.0	12-14
Transport	0.21	17.1	10-12
Agricultural	4.85		
Water Body	0.44		
Total	6.52	100	100

Table 12-11 Table: Existing LU (2021) of Puvaliur Town Panchayat

The developable area of the corporation is 85.88 sq.km out of which the major land use component is going to the institutional landuse after residential with 19.64%. It is important to observe that the landuse classification under recreation is not delineated separately but incorporated within the institutional landuse. Hence it can be assumed that a large town should have a percentage of 24-28% of

institutional landuse. The developable area for Thuvakudi Municipality is 13.95 sq.km, Lalgudi Municipality is 2.65 sq.km, Koothappar Town Panchayat is 4.72 sq.km, Manachanallur Town Panchayat is 3.18 sq.km, S.Kannanur Town Panchayat is 1.89 sq.km and Puvalur Town Panchayat is 1.23 sq.km. It is interesting to note that the developable area of the corporation is only 51.55% with 14.72% land under water bodies and 33% under agriculture. The fact that the river Kaveri bifurcates the corporation and it occupies a considerable amount of land area must be acknowledged for this phenomenon. Thuvakudi Municipality has a developable area of 71.21%, while Lalgudi Municipality has a developable area of 30%. Koothappar, Manachanallur, S.Kannanur & Puvalur Town Panchayat have developable land of 30.3%, 36.51%, 25.85% & 18.9% respectively, showing that there is strong agricultural base in the region as well as the geographical constraint of the presence of waterbodies which are an integral part of an agricultural economy. Thuvakudi is the most urbanised in terms of landuse. Koothappar Town Panchayat has 18.3% of its land under waterbodies and 51.4% of land under agriculture. It also has a good amount of industrial landuse which can be furthered. Its commercial landuse is more than double the stipulated commercial land use for a small town, which can be ascribed to its geographical location along the Trichy Tanjore NH and concentration of service sector industries, whose landuse fall under commercial. Manachhanallur Town Panchayat will do well with more land allocated under commercial and institutional landuse. There is further scope for tapping its agro based industrial capability. S.Kannanur has high concentration of commercial landuse of 16.4%, institutional land use of 8.5% and transportation land use of 18.5% owing to it being a Pilgrim centre with the famous Samayapuram temple located here. It can be observed that there is lack of recreational facilities across all urban areas based on land use. Hence conscious effort needs to be made to decentralise recreational landuse across the settlement area to promote quality of life. This can be easily achieved by promoting water front developments with focus on the water bodies in close proximity to settlements and by a careful mix of landuse constraints using mechanisms like controlled FSI in the buffer zones of rivers, lakes, streams and

canals.

Focus also has to be given to providing the required physical infrastructure facilities for the maintenance of health and well being of the population in the form of solid waste management facilities, sewage treatment, storm water drainage, water supply and electricity. Solid waste management should be major focus on pilgrim towns where there is a lot of floating population and with it the generation of waste. Norms like plastic free zones, as practised in temple towns like Tirupathi and other eco sensitive areas can be beneficial.

12.4 Land Use, Land Cover (Land use and Land cover) and Land suitability

Inculcating the knowledge from the previous section, the structure plan for Tiruchirappalli 2041 is to be conceptualized for detailed project proposals later. To identify the structure plan, land suitability analysis should be carried out to identify the spots of development.

Land Use and Land Cover analysis done by Bhuvan Geo Portal & Web Services Group (BGWSG), National Remote Sensing Centre is used for inference of the region. The statistics which is available at the district level is shown below in the Figure: 12.4.1

Tiruchirappalli is an agriculture dominating district with 72.5% of the district is in agriculture area. 9.08% is built-up in the district. LPA region is 18.27% of area of total district. 6.74% of the area is under waterbodies. 9.15% of the district area is forest area. The LULC map for the LPA region is given as follows.

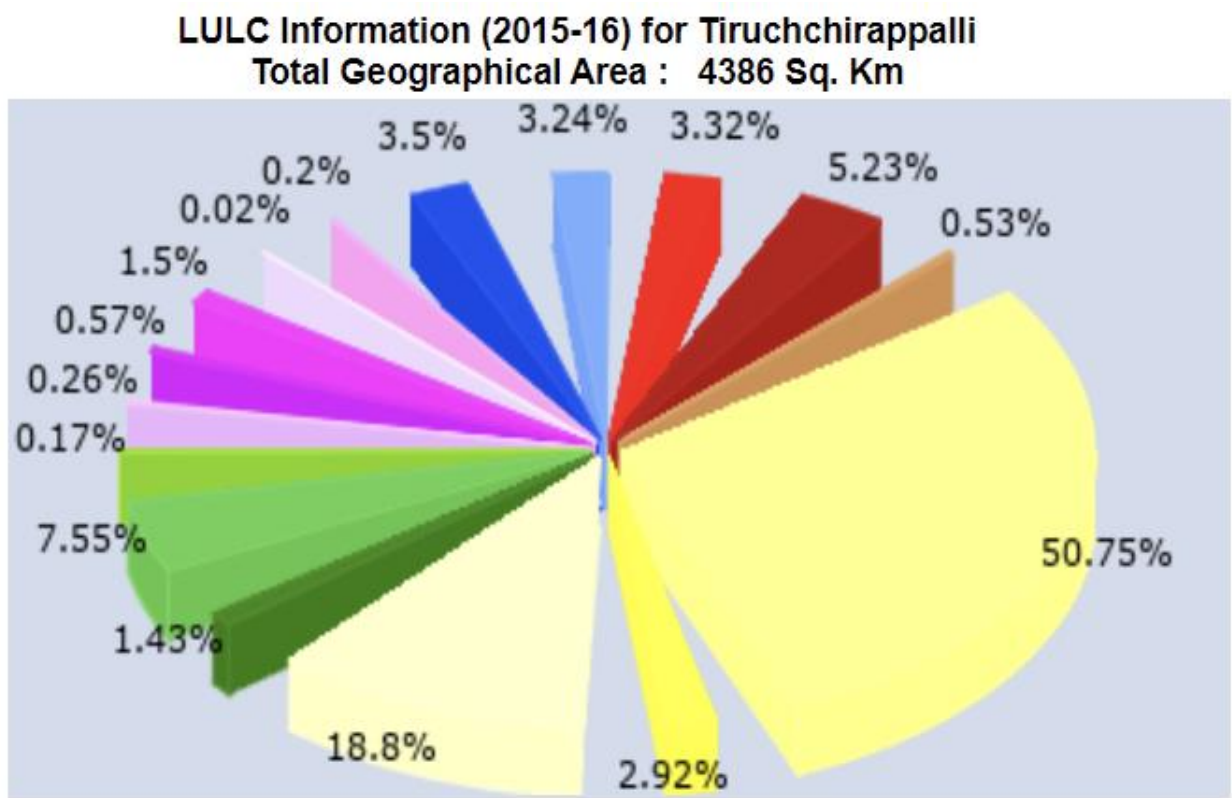


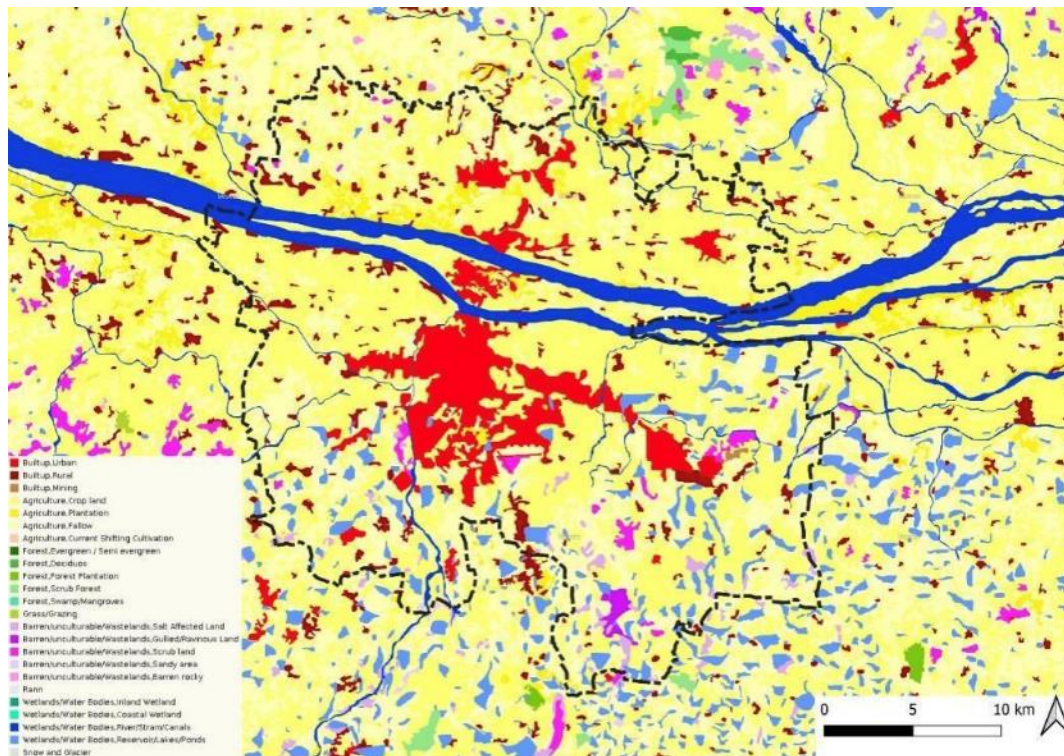
Figure 12-3 - LULC percentage 2015-16 – District

Source: Bhuvan - NRSC

LULC Class	Area (Sq.Km)	LULC Class	Area (Sq.Km)
Builtup,Urban	145.71	Builtup,Rural	229.22
Builtup,Mining	23.41	Agriculture,Crop land	2225.8
Agriculture,Plantation	128.26	Agriculture,Fallow	824.36
Forest,Evergreen/ Semi evergreen	62.89	Forest,Deciduous	331.36
Forest,Forest Plantation	7.62	Barren/unculturable/Wastelands, Salt Affected land	11.6
Barren/unculturable/Wastelands, Gullied/Ravinous Land	24.8	Barren/unculturable/Wastelands, Scrub land	65.88
Barren/unculturable/Wastelands, Sandy area	0.88	Barren/unculturable/Wastelands, Barren rocky	8.64
Wetlands/Water Bodies, River/Stream/canals	153.32	Wetlands/Water Bodies, Reservoir/Lakes/Ponds	142.28

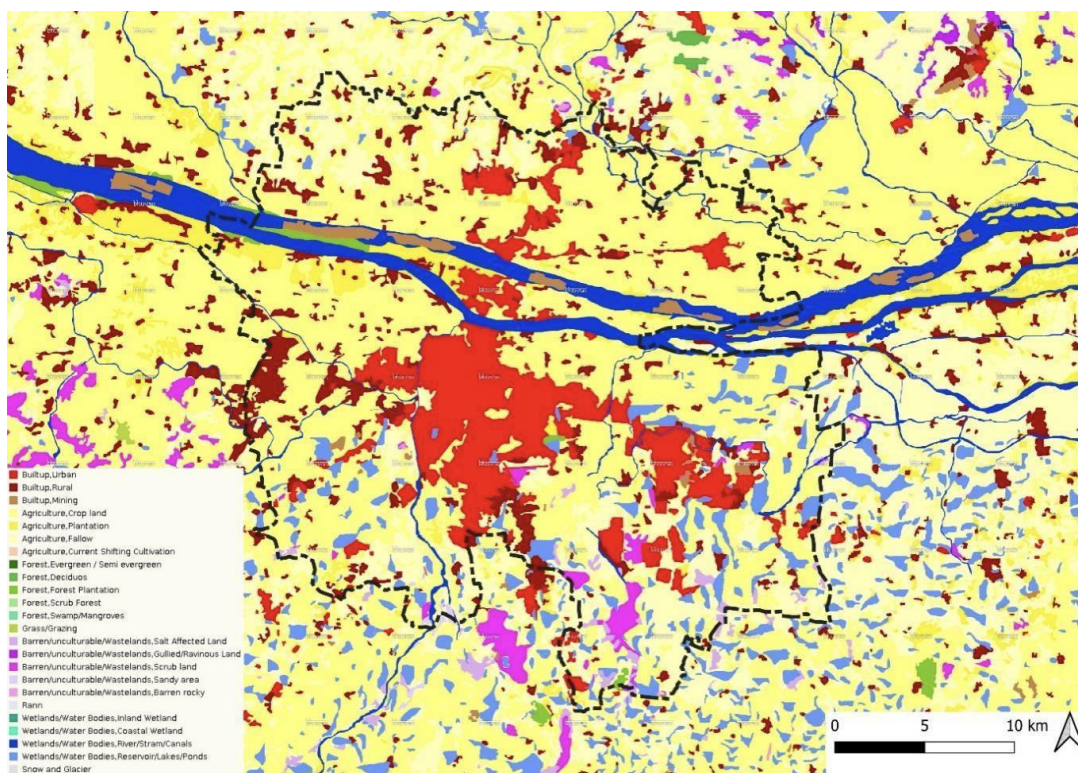
Table 12-12 LULC area split up 2015-16 - District

Source: Bhuvan - NRSC



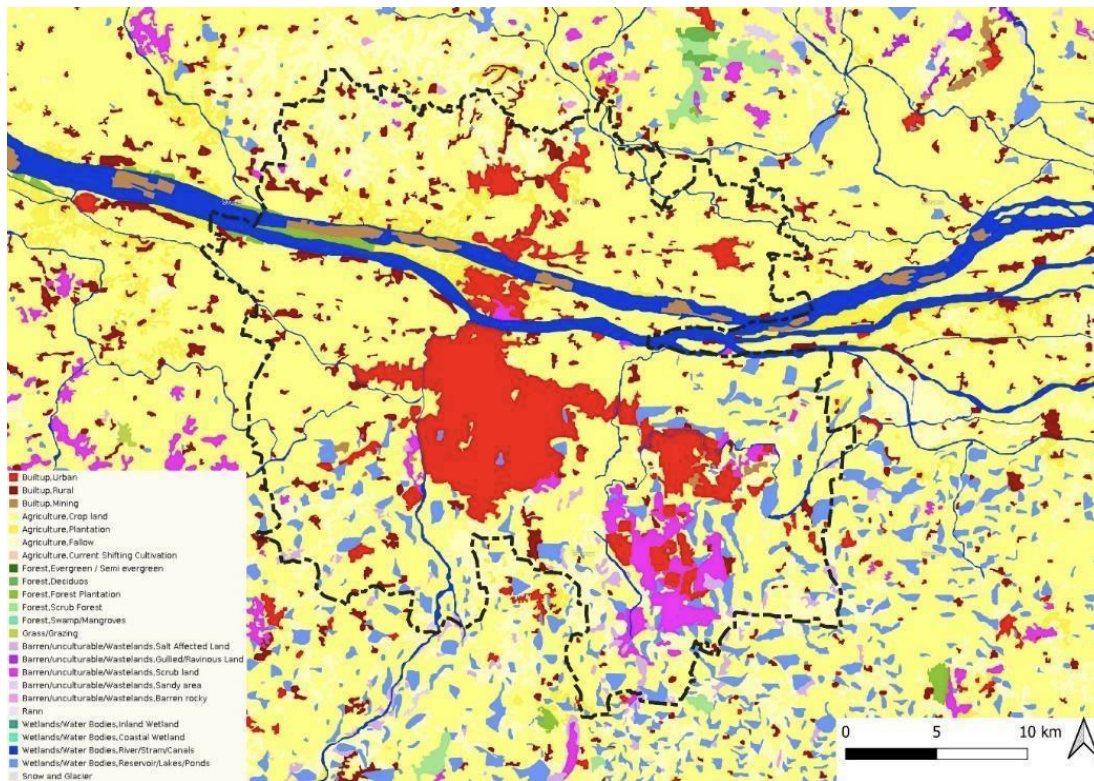
Map 12-16 LULC 2005-06

Source: Bhuvan – NRSC



Map 12-17 LULC 2011-12

Source: Bhuvan - NRSC



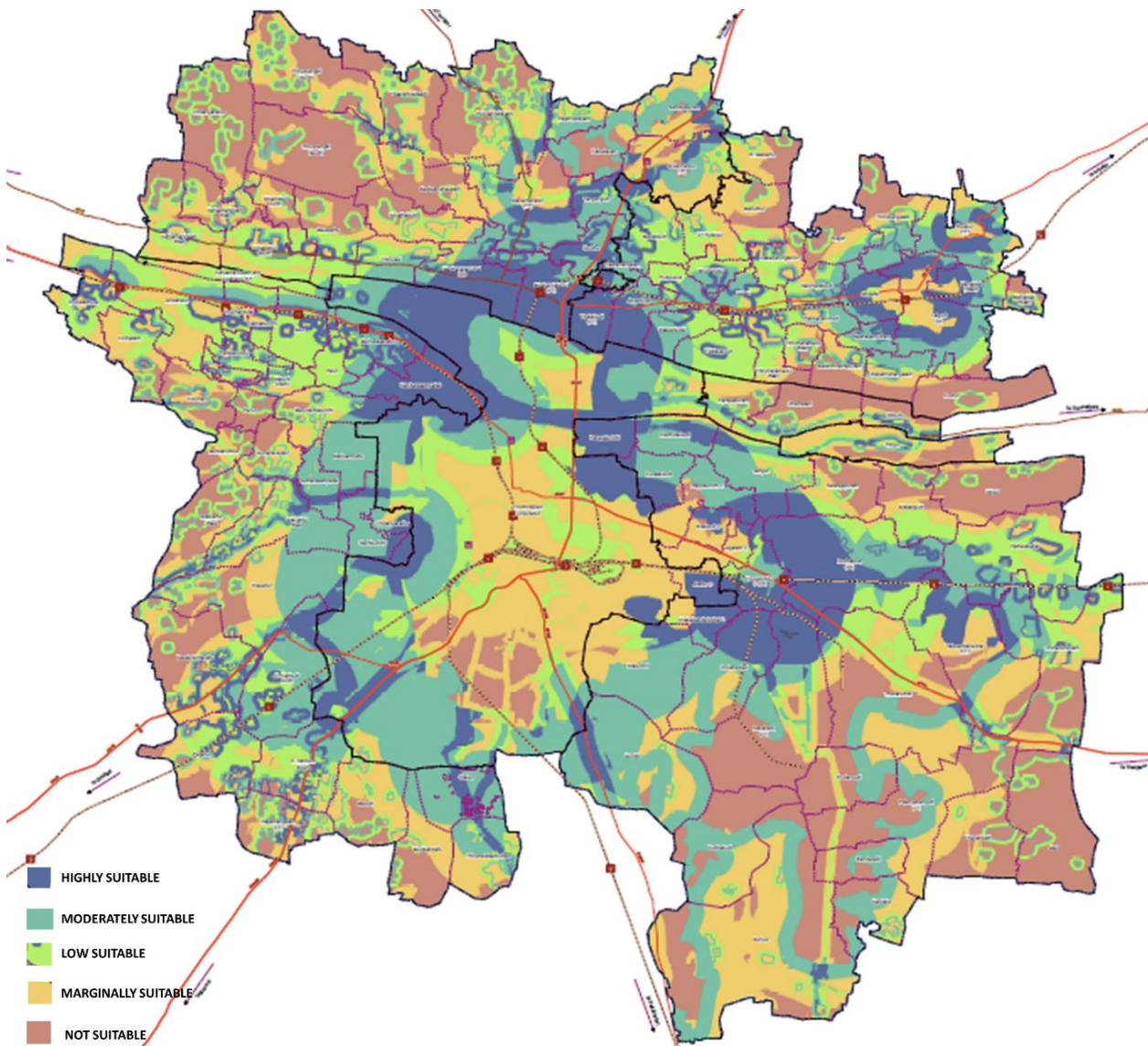
Map 12-18 LULC 2015-16

Source: Bhuvan - NRSC

The LULC analysis of the LPA region shows that the built-up is increasing on all the transport corridors. Industrial areas are seeming to be increasing in the southeast region. 2015 has more rural areas indicating that the commuting options have gone higher, and people are willing to stay away from the urban core. Built-Up is growing rapidly and in a dispersed manner which might be an issue for other uses and against the vision of the masterplan which is a compact city.

12.4.1 Land Suitability analysis

The land suitability analysis is done for the LPA region considering the development facilitator and constraints for development. Parameters like slope, built-up, buffer, water bodies, restricted areas and transport corridors are considered for the analysis. Each of these parameters are given weights and a weighted overlay method of land suitability analysis is done using ArcGIS. The land suitability analysis is given below.



Map 12-19 Land Suitability Analysis

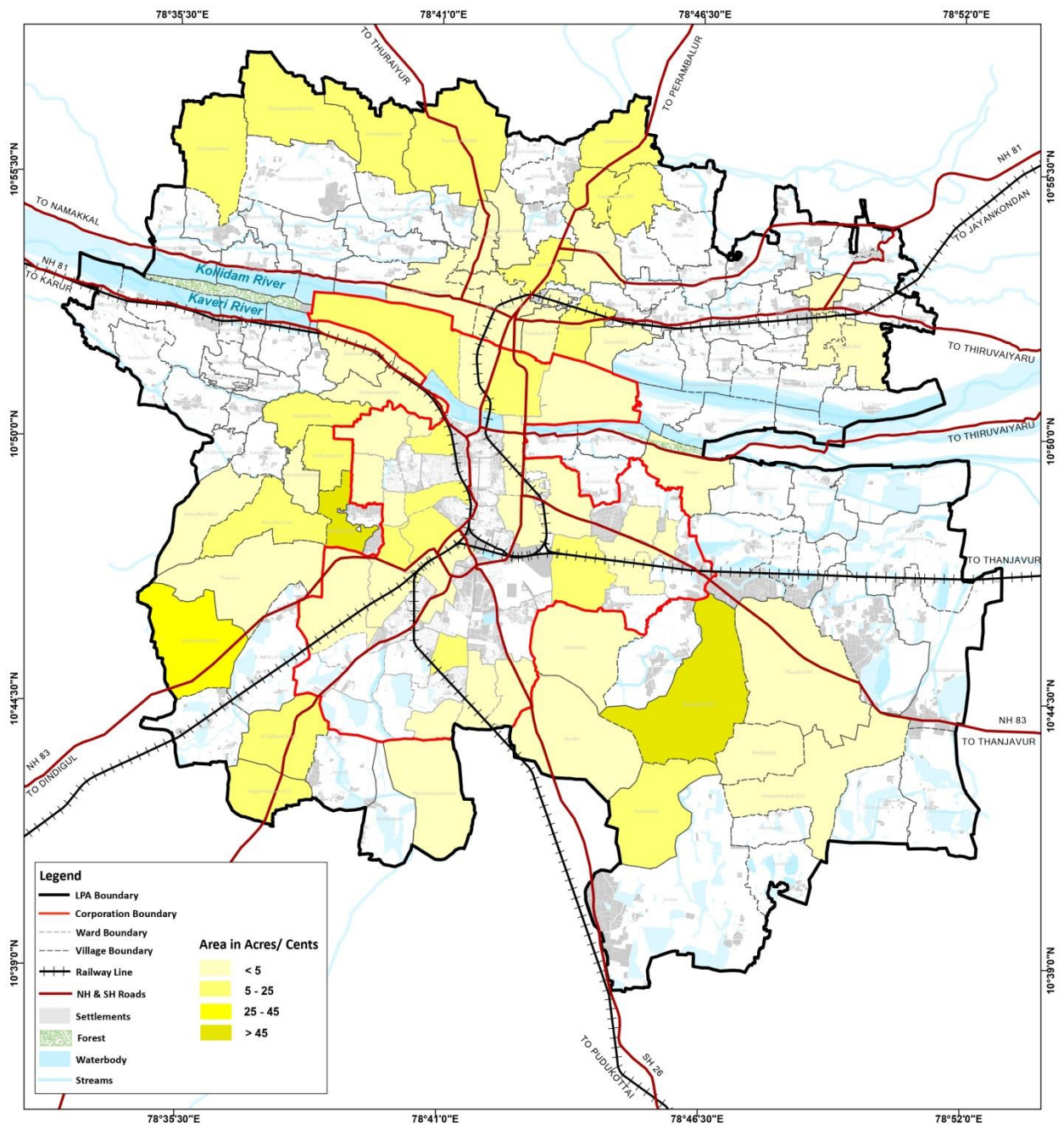
The areas which built-up already exist have low levels of development suitability. The areas around these built-up areas are highly suitable for development. The agriculture areas are far from transport corridors which makes those areas not suitable for development. There is huge potential for development along the transport corridors avoiding the water bodies.

12.5 Land development trend

A study of the trend of landuse in the past decade from 2011 to 2023 was undertaken by analysing the area in square meters of residential buildings,

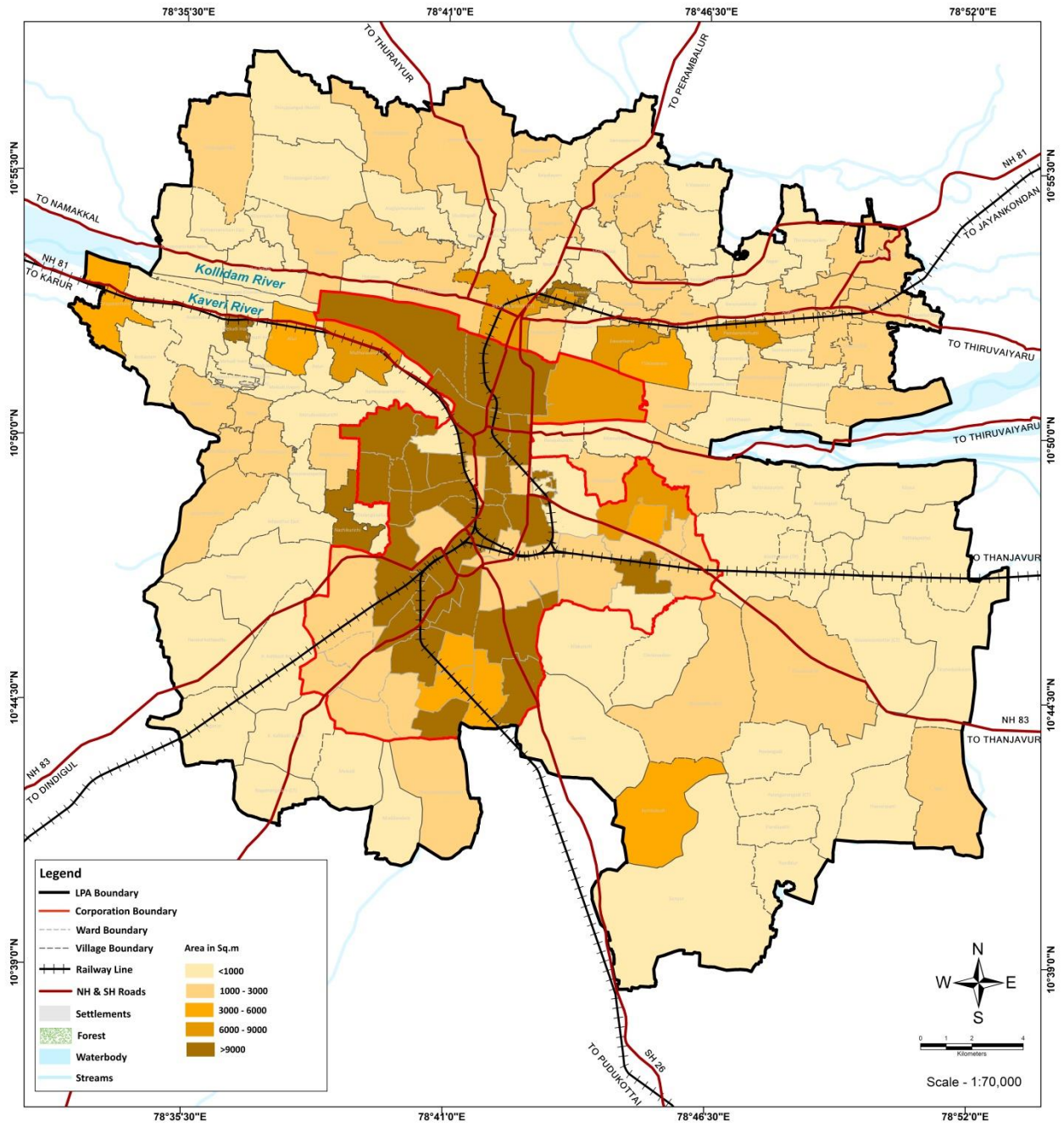
commercial buildings, institutional buildings and industrial buildings which were submitted for approval of construction and the approval provided by the Local Planning Authority and other Local bodies. Residential layouts which were approved by the Local Planning Authority in acres and one industrial layout approved was also studied. This study helped in identifying the direction in which the development was happening in the form of commercial buildings, institutional buildings and industrial buildings. It also helped to identify the direction of development undertaken by the residential market forces in the form of residential layouts. It can also be used as a reflection of lower land prices or market speculation of future growth since ownership of residential land is considered as an investment. The disadvantage of making decisions of future landuse based on the trend is that the trend might be based on a flawed projection of growth by the market just based on land value, which will lead to uncontrolled sprawl.

The study of residential layout approval trend shows that the maximum area approved falls in the Navalpattu census town and Nachikurichi which falls between Vayalur road and Dindigul road. Navalurkuttappattu, Nagamangalam



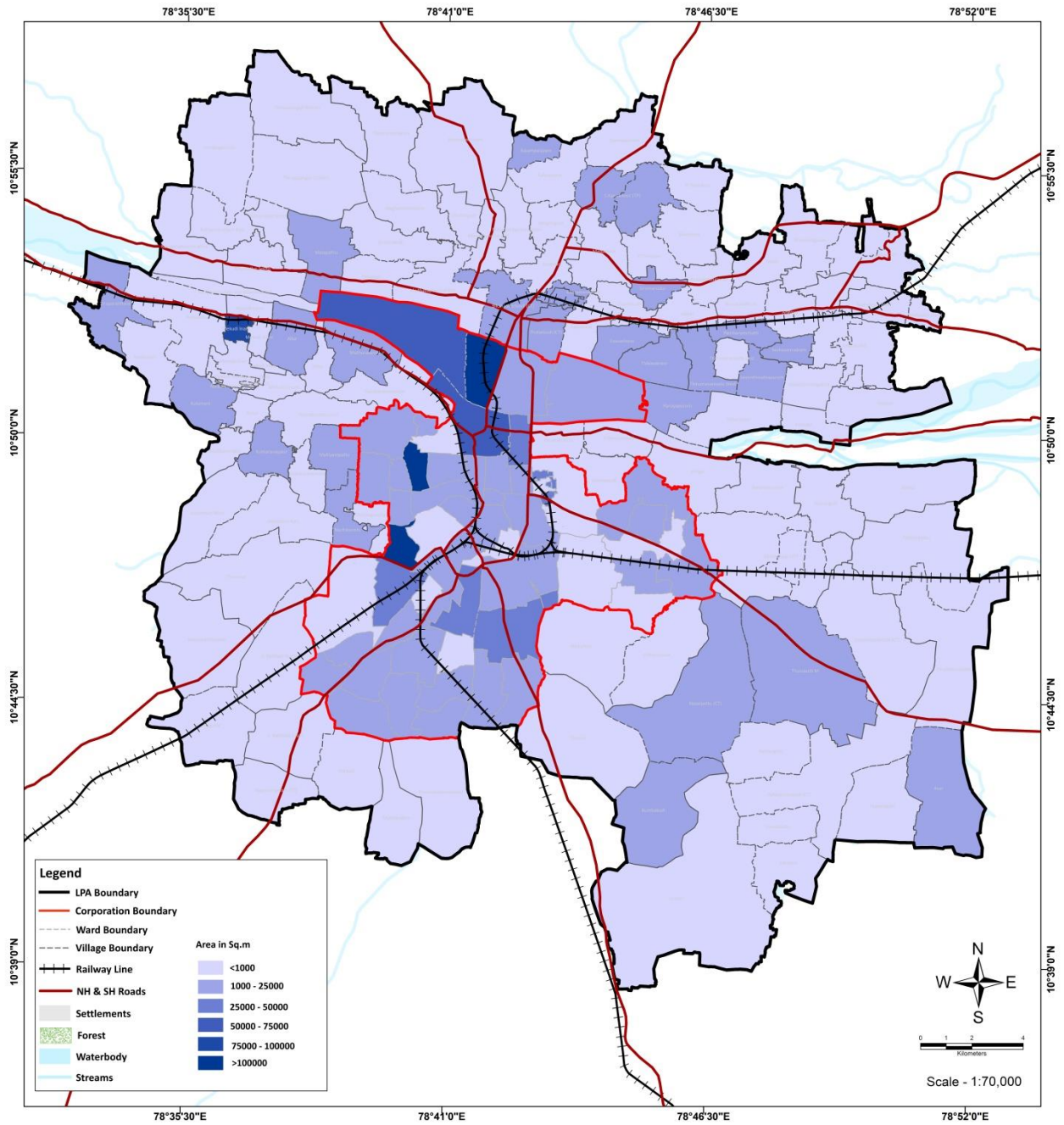
RESIDENTIAL LAYOUT APPROVAL DECADAL TREND 2011-2021
TIRUCHIRAPPALLI MASTER PLAN - 2041

Map 12-20 Residential Layout approval decadal trend 2011-2021



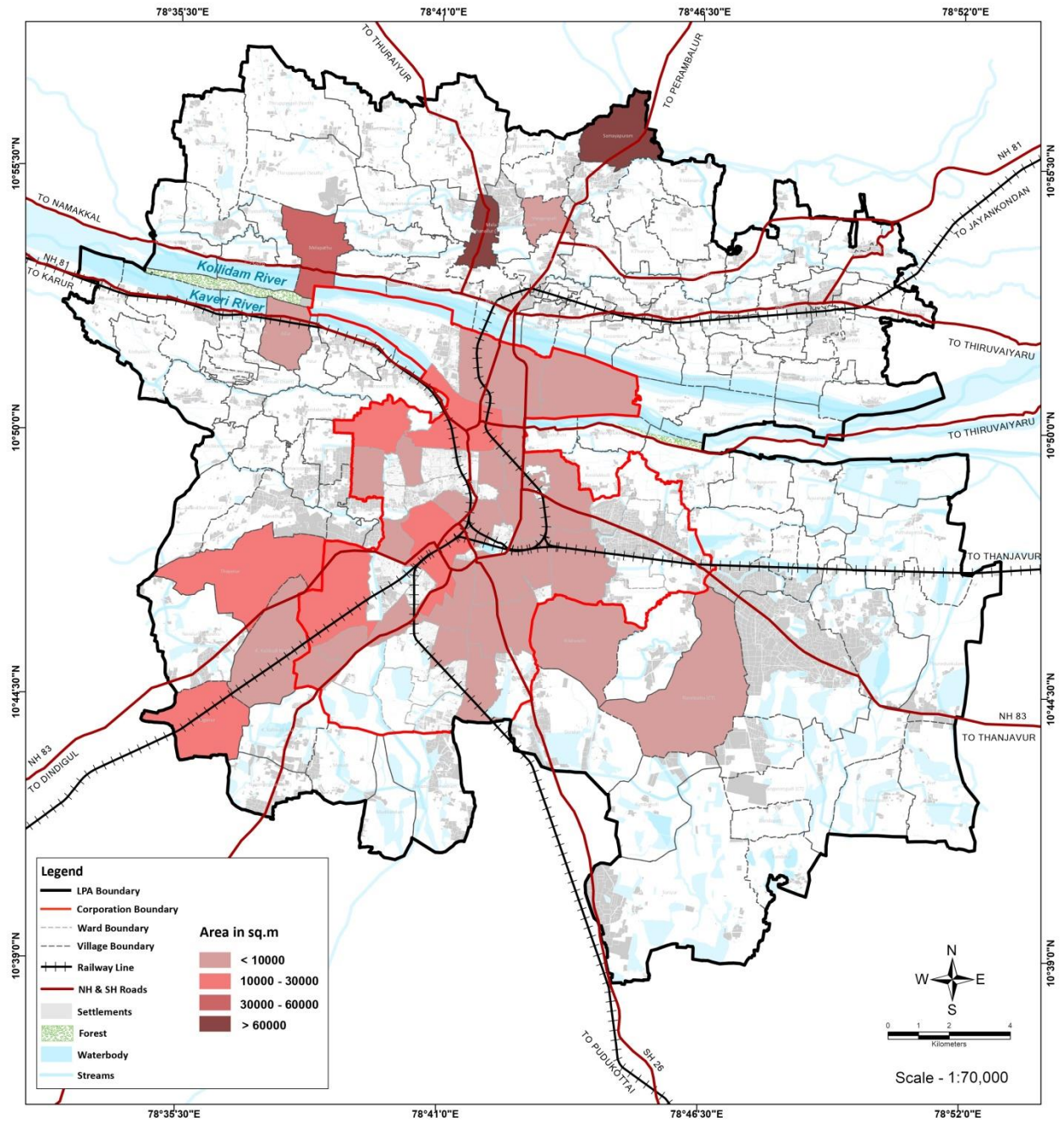
RESIDENTIAL BUILDING APPROVAL DECADAL TREND 2011-2021
TIRUCHIRAPPALLI MASTER PLAN - 2041

Map 12-21 Residential Building approval decadal trend 2011-2021



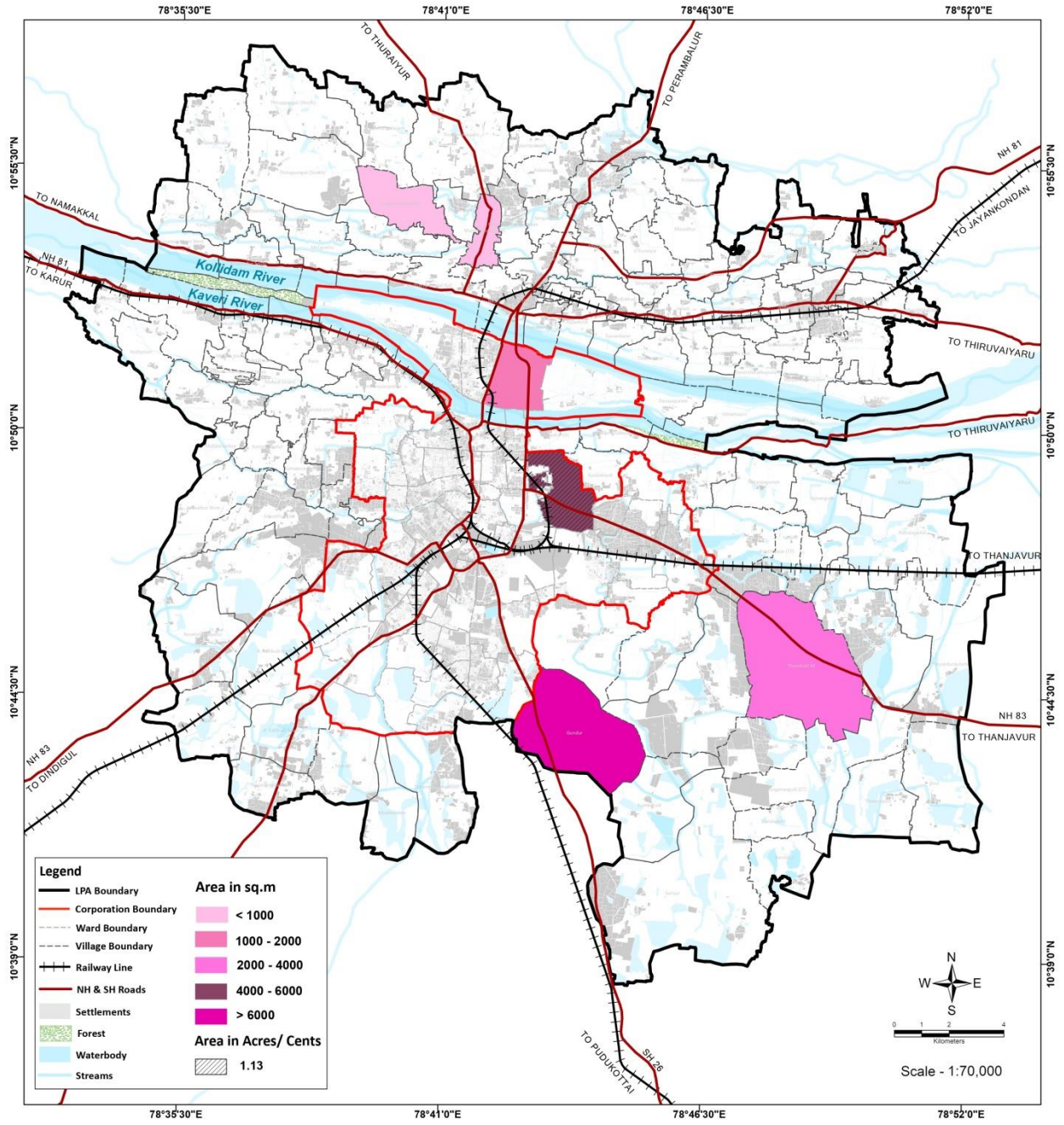
COMMERCIAL BUILDING APPROVAL DECADAL TREND 2011-2021
 TIRUCHIRAPPALLI MASTER PLAN - 2041

Map 12-22 Coomercial Building approval decadal trend 2011-2021



INSTITUTIONAL BUILDING APPROVAL DECADAL TREND 2011-2021
 TIRUCHIRAPPALLI MASTER PLAN - 2041

Map 12-23 Institutional Building approval decadal trend 2011-2021



INDUSTRIAL APPROVAL DECADAL TREND 2011-2021
TIRUCHIRAPPALLI MASTER PLAN - 2041

Map 12-24 Industrial approval decadal trend 2011-2021

13

ISSUES AND POTENTIALS

13. POTENTIALS AND NEEDS

Based on the analysis of existing conditions of the sectors that were taken up for detailed study in the previous chapters, the strengths of Trichy were identified and measures to be taken to build on this strength and convert them to potential for propelling the development of the City, LPA and the region were charted out. At the same time prevailing issues were studied for understanding the ground realities and a way forward was charted out in the form of needs, to mitigate their immediate impacts in the short run and to rectify them completely by the planning horizon period of 2041.

13.1 Economy

13.1.1 Potential

- Industrial growth through the promotion of SEZs and industrial parks
- Technological innovation and growth in IT and startup sectors
- Becoming a Research and development hub by strengthening higher education/ Research institutions
- The defense corridor is based on existing defense production facilities and will set up new industry clusters to create a supply chain of MSMEs, manufacturers with testing facilities and export facilitation centers.
- Strong agricultural base in the form of land and water and technological capabilities in the LPA can collaborate for value addition in agriculture.

13.1.2 Needs

- Infrastructure development, especially along roads and major transportation networks for seamless trade.
- Need for diversification of industries to enhance employment opportunities.

- Emphasis on education and skill development, especially women, and the need to encourage their increased participation in the workforce.
- Need for a detailed survey in the study area to decode the existing scenario of workforce participation rate.
- Promotion of more Agro-industries to add value to agricultural products.
- Sustainable resource management as Agriculture is reducing due to the boom in the real estate market, which needs to be controlled to prevent misuse of land.

13.2 Tourism

13.2.1 Potentials

- Trichy boasts a rich cultural and historical heritage with its iconic landmarks such as the Rock Fort Temple, Srirangam Ranganathaswamy Temple, and the Jambukeswarar Temple holding significant religious and architectural importance.
- Trichy is endowed with natural landscapes with the river Kaveri flowing across the LPA with a great potential for eco tourism and river front development.
- Vast lands under agriculture and a rich agriculture base can also present as a potential for rural tourism.

13.2.2 Needs

- There is an immediate need for detailed cataloging of all heritage precincts within the LPA before they lose their identity in the present trend of architectural modernisation.
- Despite its tourism appeal, Trichy faces challenges related to infrastructure and accessibility. The city needs improved transportation facilities, better

- roads, and enhanced connectivity to key tourist sites.
- Preservation of heritage sites and monuments is crucial for maintaining Trichy's cultural identity. Efforts are needed to ensure the proper conservation and restoration of these historical landmarks.
 - Legal framework to promote conservation of heritage precincts to enhance the experience of the tourist at the same time not impacting commercial development by formulating guidelines to control the ambience of the entire locality.
 - There is a need to enhance tourism promotion efforts for Trichy, including marketing campaigns, improved tourist facilities, and the development of guided tours to showcase the city's heritage and cultural offerings.
 - Balancing tourism growth with environmental sustainability and the preservation of heritage sites is essential. Sustainable tourism practices and responsible visitor management are important considerations for the long-term preservation of Trichy's heritage.
 - An integrated approach for development of destinations providing not only core tourism products but also ancillary requirements such as connectivity, performing arts infrastructure, public health, hygiene and safety and other such requirements, which impact tourists.

13.3 Mobility

13.3.1 Potential

- Geographical central location of Trichy and its excellent intra state road and rail connectivity increases its potential to become a major transportation hub for intrastate mobility.
- Trichy with its radial growth pattern with a radial road network has a potential to develop nodes of transit oriented development.

- MRTS proposals are already in place considering city growth.

13.3.2 Needs

- Densification of the city center is observed which creates congestion due to increased use of private mode of transportation. Hence there is a need to formulate measures to encourage people to change their mode preference from private modes to public mode by improving last mile connectivity to important urban centers and improving the public transport system from the perspective of comfort and reliability.
- Facilities to support freight movement to be planned out.

Road widening required in bottleneck roads to improve their Level of Service

13.4 Environment

13.4.1 Potential

Presence of natural waterways throughout the LPA and availability of large pockets of undeveloped land in close proximity to them, have a potential to be developed as urban forests or resilient landscapes to transform the LPA into a sponge city.

13.4.2 Needs

- With a strong presence of the Healthcare Industry which is a major source of producing hazardous biomedical waste, demands the need for dedicated Biomedical waste management facility in the City
- With the ongoing reclamation of land efforts at Ariyamangalam Dump Yard site, there is an urgent need for identifying alternative land for solid waste management at a large scale.
- More than 70% enterprises in Trichy LPA registered with the Pollution Control Board are categorized as Orange and red, which recognises the need for

an efficient waste management system.

- o The distribution of enterprises which are categorized as orange and red, and falling within the vicinity of surface water bodies, need to be evaluated to identify their impact on the water system.

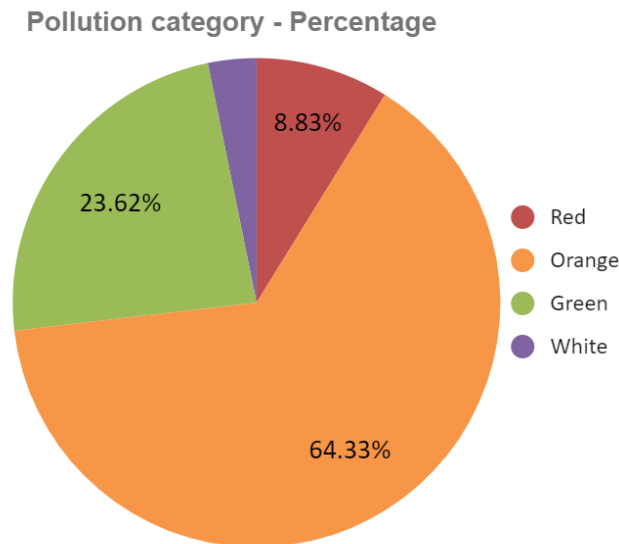


Figure 13-1 Pie-chart showing Pollution Category Percentage

13.5 Physical Infrastructure

13.5.1 Potentials

- o Presence of natural water bodies as sources of potable water. Natural topography aiding in relatively easier drainage system planning.
- o Availability of land for treatment plant proposals.
- o Strong intention towards improvement in solid waste management strategies has been already expressed from the government side.

13.5.2 Needs

- o Water supply and its storage capacity gap is high in the corporation area compared to the rest of the LPA and there is a need for identifying new

- modes and mechanisms to increase storage capacity in a more efficient manner.
- UGSS covers Corporation and two Town Panchayats but Municipalities and other TPs need to be covered. Need to control disposal of untreated effluents into the natural waterways especially the Uyyakondan Canal.
 - Storm water drains cover only the corporation area whereas only 4.6% of the rest of LPA is covered. The natural drains can be utilized to meet the storm water drainage but they need frequent maintenance to prevent choking due to landfills and encroachments
 - Solid waste management - Landfill is one of the means of disposal which will be cleared and MCC, Biomethane process to be installed to meet the current and future requirement.

13.6 Social Infrastructure

13.6.1 Potentials

- Growing healthcare facilities.
- Educational institutes are on a High growth rate
- Parks in central city business districts.
- Utilizing all the notified parks can decentralize recreation.
- Green blue corridor has a potential to double up to fill in the gaps of recreational open spaces in Trichy.

13.6.2 Needs

- Primary Health Care units are in deficit along the region. (Private hospitals subsidize only the current deficit) and hence there is need for formulation of mechanisms to encourage public private partnerships to improve the

healthcare facilities in the rural areas as well as to cater to the marginalized population by measures of subsidization.

- Fire Station deficit needs to be prioritized as a Short Term requirement.
- The Primary school deficit needs to be subsidized by Higher Secondary Schools.

14

PLANNING PROPOSALS

14. PLANNING PROPOSALS

14.1 Vision/Ideation

As envisioned, the LPA is focused on the development of key sectors viz., Culture, Heritage, Industries, River Restoration and Agriculture, CHIRA 2041 wherein the ideation is economic development by boosting agriculture and related industries simultaneously conserving the indigenous values of the city and its resources.

Based on detailed analysis of ground conditions and considering the potentials of the LPA and the forecasted requirements, the following statement has been arrived:

“The Trichy Masterplan articulates the vision for the city's growth and development driven by its immense cultural & heritage value, lucrative industrial opportunities and sustainable agriculture, thereby strengthening the economy of the city without degrading river resources”

To ensure a sustainable and well-planned future growth of Tiruchirappalli, it is crucial to encourage a more compact and form-based approach. This entails preventing land degradation and mitigating the pressure on services through proper regulation and framework development. By promoting compact growth, the city can optimize land use and reduce sprawl, which in turn conserves natural resources and protects valuable ecosystems. Implementing regulations that prioritize smart urban design and limit urban sprawl will help create vibrant, liveable neighborhoods while minimizing strain on infrastructure and public services.

A comprehensive framework for development will enable the city to anticipate future needs, plan for infrastructure expansion, and ensure the efficient provision of essential services to support the growing population. By adopting these strategies, Tiruchirappalli can achieve sustainable growth while preserving its natural environment and improving the quality of life for its residents. Proposals for each sector has been arrived keeping in mind Trichy's sustainable and eco-friendly

development.

14.2 Guiding principles

Taking into account Trichy's strategic location and the hoard of natural resources it holds, the Masterplan is proposed keeping in mind the following aspects,

A. Conservation of Natural & Cultural Assets: Trichy's prime strength lies in its natural and cultural heritage. It has an immense network of water system with rivers, streams, canals, tanks and ponds which not only act as major source of water supply and irrigation, but also houses sensitive wildlife that has to be conserved. The Masterplan aims at conserving the natural eco-system of Trichy in addition to making it climate resilient so it is inherently transformed as Sponge city. Additionally, Trichy's rich history and culture plays a pivotal role in the LPA's development.

B. State of the art Infrastructure: Improvement in the living standards through provision of better infrastructure facilities and better connectivity.

C. Agriculture Oriented: Trichy is bestowed with excellent water system and soil conditions. Improvement in infrastructure network services and value-added innovations will aid in development of economy through agriculture and upliftment of farmers' life standards.

D. Tourism & Industries - Drivers of Economy: Owing to its rich heritage, improvement in regional and city mobility and strengthening the non-motorized roads in heritage areas will prove efficient in improving tourism.

14.2.1 Blue and Green Infrastructure

14.2.1.1 River/Canal Front Development

The river Cauvery, which flows between Tiruchirappalli and Srirangam towns, is a major source for water supply and irrigation. Koraiyar and Uyyakondan are major streams that gets connected to Cauvery. These major waterways are often considered as backyards of activities, in time get neglected.

Proposal focusses on activating the riverfronts and conceive them as front yards of

interactions that connect the neighbourhood with the waterways, which in turn aids in conserving the river’s history & heritage. Over time, this shall ensure that the river is in pristine shape through the “Eyes on the Waterbodies” approach, wherein it is in the constant view of the public.

A. **Cauvery Riverfront Development:** In addition to the existing guidelines on 15m buffer on either side of the river, it is proposed to transform these buffer zones into interactive spaces with the following features:

- **Riparian Buffers:** Continuous stretch of vegetation along the riverbanks that protect them from adjacent landuse and improve water quality.
- Connecting the rivers seamlessly with the neighbourhood through recreational spaces where the community can engage with the water.
- Walking trails along the buffer with seasonal fairs and vending zones to enliven the connection.

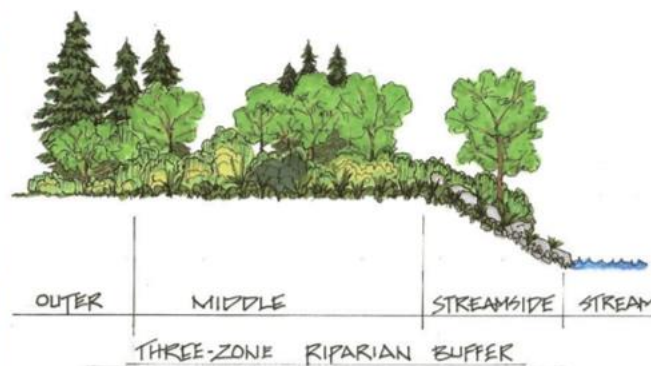
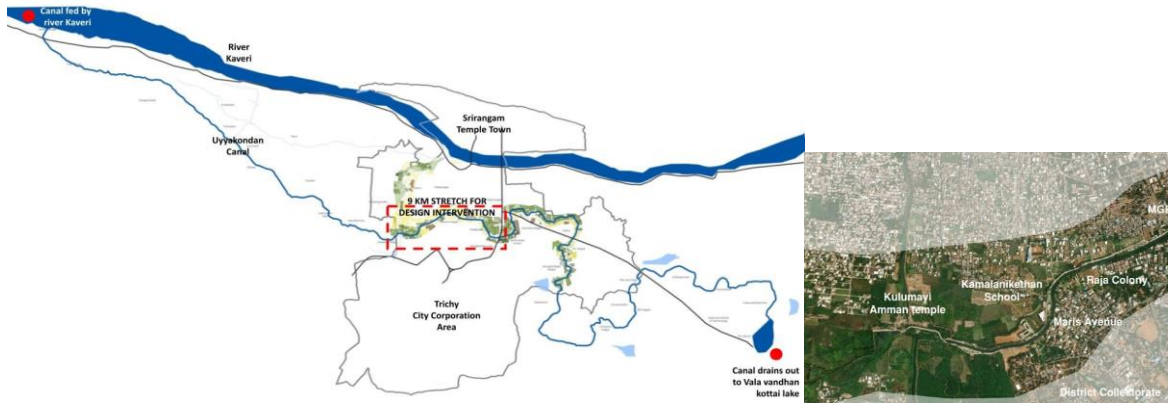


Figure 14-1: Reference Images of Riparian buffer, walking trails and interactive public spaces for the proposed riverfront development

B. **Uyyiakondan – Koraiyaaru Canalfront Development:** Koraiyar and Uyyakondan are the two major streams running through the city S-N and E-W connected with the Cauvery River.



Map 14-1: Uyyakondan stream and proposed intervention location

This proposal conceived by CARE, SoA is to redevelop the Uyyakondan canal with riparian buffers and side-walks and interactive public spaces more focused towards wards 36,38 and 39.



Figure 14-2: Present condition of Uyyakondan canal

Additionally, bridges along the Uyyakondan canal can be treated as leisure zones and interactive spaces that can enhance the experience of the pedestrian footfall, keeping the waterbody on the front yard.




Figure 14-3: Reference Images for the Proposed interactive bridges along Uyyakondan canal

C. **Odathurai Riverfront Development:** It is proposed to develop a part of the Cauvery riverfront spanning a approx. length of 300mts [Development Area – 5460 Sqm] within the city limits [Ward No.15] along Cauvery South Bank Road, wherein amenities are designed for the community to engage with the waterfront. As the southern part of the site is predominantly residential and commercial, recreational space such as this can be highly functional which will also indirectly prevent pollution and non-confirming activities.



Map 14-2 - Map showing proposed site for development along Odathurai Riverfront





Figure 14-4- Existing condition of the Odathurai Riverfront

The riverfront is envisaged to be developed with walking tracks along the entire site length giving a picturesque view of the river giving a sensory experience to the users. Community engagement with the water is brought out through provision of bathing ghats, kids play area and amphitheatres. Sundial and watch towers are also designed to enhance the experience along with other public amenities.



Figure 14-5 - Proposed Promenade Design with walking tracks & bathing Ghat

14.2.1.2 Rejuvenation of WaterBodies

The southern half of the LPA region is constituted by numerous lakes which then collect and flow down to the Cauvery River through streams, nallahs and channels. These water bodies need to be maintained and rejuvenated for efficient functioning of the natural drainage & catchments. As a value addition, the waterbodies can also act as tourist attractions with parks, boating facilities, walk ways created around them. In order to reinforce the water bodies, the following proposals are submitted:

- Rejuvenation of Kollangulam tank with boating facilities
- Rejuvenation of 6 ponds in corpn zone 3
- Green buffer of 15m with SuDS for Koothappar, Gundur, Vazhavandankottai and Thayanur Lakes
- Boating facility in Kollangulam, Thiruverumbur Vazhavandankottai Aeri & Manachanallur Water Bodies
- Upgradation of 47 water bodies in the corporation limits





Figure 14-6: Existing condition of waterbodies [Top] and reference images for the proposed boating facilities & upgradation of water bodies [Bottom]

14.2.1.3 Urban Forestry

Urban forestry advocates the role of trees as a critical part of the urban infrastructure. It is a process of planting, maintaining and conserving the tree population in urban setting thereby significantly improving the tree canopy. It plays a major role in the creation of inclusive cities and communities.

As we seek solutions for the coming climate crisis, urban forestry will be a significant component in micro-climate management and the many benefits it will provide.

Better Environment: Urban forestry aids in maintaining ecological balance by restoring degraded lands and promoting bio-diversity conservation. These trees become home to numerous species of birds in an urban setting, effectively safeguarding natural resources and enhancing overall environmental health. Additionally, this creation of green lungs amidst concrete jungles improves the community's mental health.

Pollution & Climate Control: With urban centres facing high levels of air pollution, concentrated tree canopies help in absorbing harmful gases and releasing oxygen leading to improved air quality. Also, trees act as carbon sinks, absorbing CO₂ which in turn reduces the overall temperature setting in micro-climatic changes that not only benefits the environment, but also reduces energy consumption.

Storm Water Management: Studies show that runoff from an area covered in impervious surface is five times that of a forested watershed of the same size.

Urban forests mitigate the risk of flooding and promotes recharge of ground water tables. This reduces the pressure on the storm water management system. Strategic tree plantation near water bodies and in arid regions can significantly contribute to water conservation efforts.

Urban forests have been proposed in the following locations in the LPA,

- **Urban Forestry at Suriyoor [2.2 Acre]**

2 acres of government land at Suriyoor village falling under agriculture land use was identified and the land was cleared off weeds and shrubs. Fifty trees of 8 different native species that are highly adaptive to Trichy's climatic conditions were planted in the site, which is to be further developed and maintained by the Forest Department.



Figure 14-7 Image of the site prior [Left] and after clearance of weeds & Shrubs [Right]

Tree saplings were selected based on careful consideration of Suriyoor's soil condition, climate and water table. Selected typology are indigenous species that thrive in the given climate and soil conditions.



Figure 14-8 - Inception of Tree Plantation at Suriyoor

The following native species have been selected for Urban Forestation.

Arasamaram [Peepal Tree]: *Ficus religiosa* or sacred fig is native to the Indian subcontinent that belongs to Moraceae, the fig or mulberry family. The sacred fig is considered to have a religious significance in three major religions that originated on the Indian subcontinent, Hinduism, Buddhism and Jainism. **The tree provides shade and is an excellent habitat for birds and other animals. It also produces a significant quantity of oxygen during the day, making it an essential component of urban landscapes for reducing pollution and fostering healthier ecosystems.**

Naaval Maram [Jamun Tree]: *Syzygium cumini*, native to India, is an evergreen tropical tree in the flowering plant family Myrtaceae, and favored for its fruit, timber, and ornamental value. It can reach heights of up to 30 metres (98 ft) and can live more than 100 years. The tree is also known for its medicinal properties and is used in traditional medicine to treat various ailments.

Pungai Maram: *Millettia pinnata* belonging to the pea family, Fabaceae is native to the tropical regions of Asia. **It has varying levels of tolerance to drought, salinity, and heavy metals in the soil. It has potential to mitigate climate change through CO2 sequestration.** By restoring degraded land, it can bring socio-economic benefits to communities.

Athi Maram: *Ficus carica*, a species of small tree in the flowering plant family Moraceae, is native to Southern Asia. It has been cultivated since ancient times and they bear fruits year long. This becomes a massive food source for a variety of bird and animal species. Keeping surrounding wildlife alive and thriving directly benefits urban ecosystems' health and diversity. Milling around a bountiful fig tree, frugivores deposit the seeds – either in their droppings or by shedding those attached to their bodies, thus introducing a complex and diverse range of plant species back into the system resulting in healthy and dynamic regrowth of deforested landscapes.

Neem Tree: *Azadirachta indica*, native to India, belongs to the mahogany family Meliaceae. It is widely known to purify air by reducing GHG through photosynthesis absorbing large quantities of CO₂ and producing oxygen. Besides, neem has remarkable ability to withstand air and water pollution, as well as heat. It also restores and maintains soil fertility.

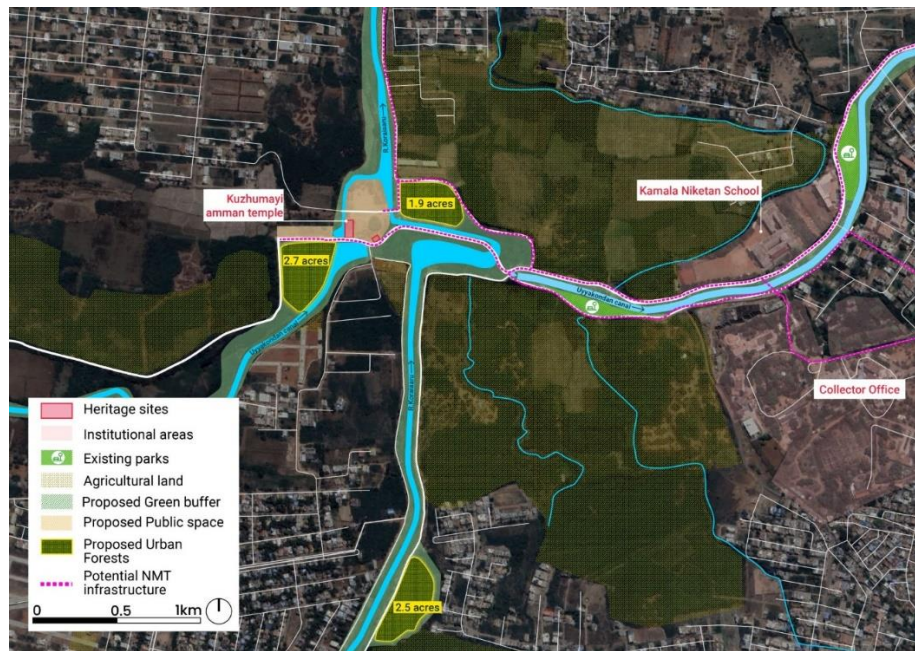
Magizham Tree: *Mimusops elengi* is a medium-sized evergreen tree found in tropical forests. Its timber is valuable, the fruit is edible, and it is used in traditional medicine. As the trees give thick shade and flowers emit fragrance, it is an excellent addition to urban settings giving out a positive social impact on the community.

Ichchi Tree: *Ficus amplissima*, also known as the Indian Bat tree belongs to Moraceae, the fig or mulberry family. It is most commonly planted to provide shade due to its dense and wide foliage.

Iluppai Tree: *Madhuca longifolia* is an Indian tropical tree belonging to the family Sapotaceae. It is adaptable to arid environments, being a prominent tree in tropical mixed deciduous forests in Tamil Nadu.

Some of the other proposals are,

- Eco-forests connecting butterfly park and Mukkombu
- 7.1 acres of urban forestry along Uyyakondan – Koraiyaaru BG Corridor



Map 14-3: Proposed Urban forestry along Uyyakondan - Koraiyaaru BG Corridor

14.2.1.4 Sustainable Urban Drainage System [SuDS]

Sustainable Urban Drainage System (SuDS) is a design approach that manages surface water runoff in a way that imitates natural processes, slowing down the runoff rate while providing wider benefits, such as public realm improvements and ecological restoration of the area. An overall area level SuDS approach can be supplemented with small cost-effective landscape features.

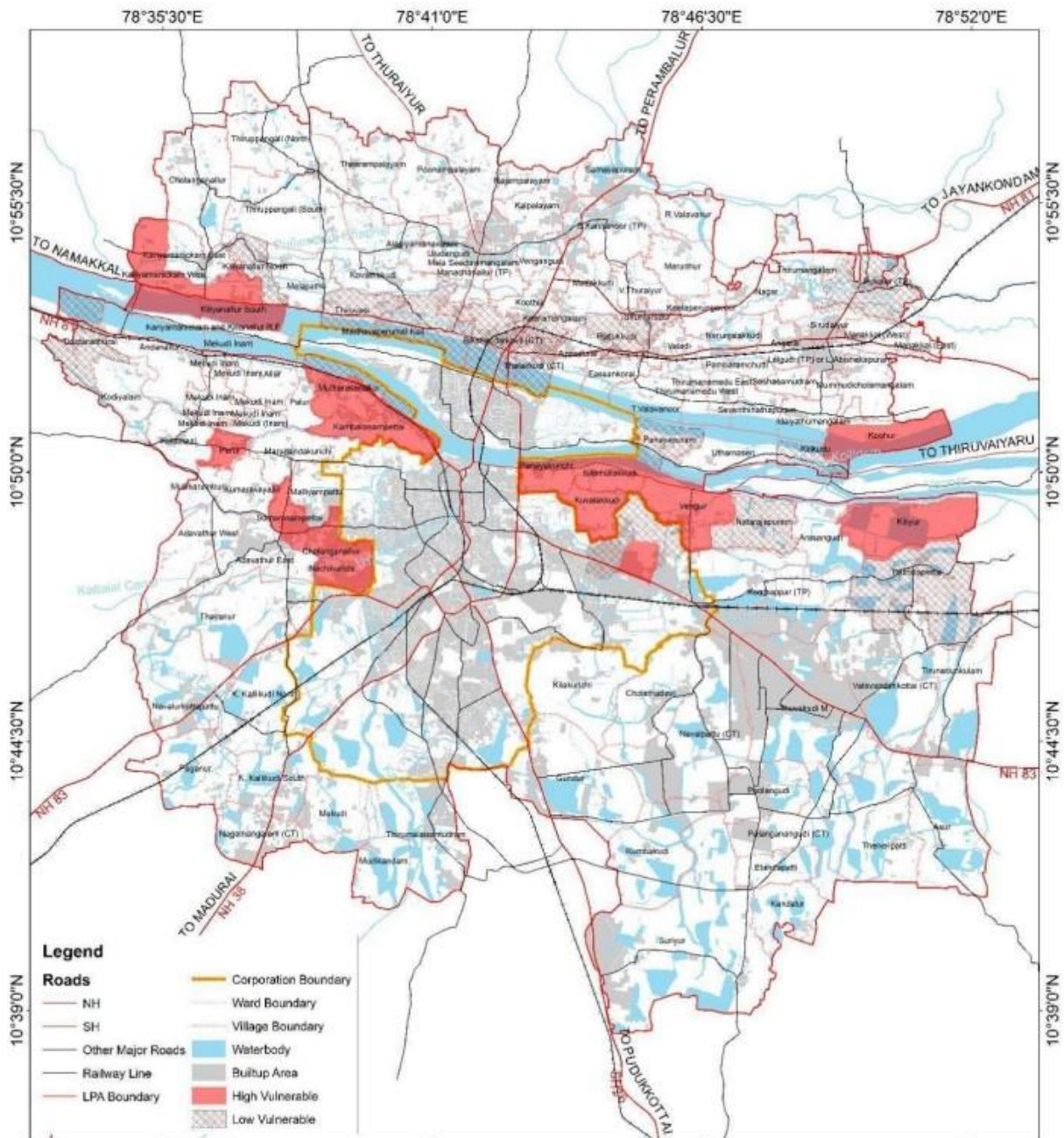
Major benefits of SuDS include, reduced pressure on the Storm Water Drainage System during intensive rainfall events, water conservation, flood control, improved biodiversity, green and natural environment, improvement in microclimate through evapotranspiration and diffusion of pollutants.



Figure 14-9: Reference images for the proposed Bioswales & Rain Gardens

The rivers Cauvery, Coleroon and their tributaries naturally inundate larger areas during floods. DEM analysis also indicates that the topography naturally slopes towards the river and tributaries making them flood prone. The low-lying areas along the tributaries of Uyyakondan river, has faced flooding multiple times. The identified hotspots are mostly along the river banks and hence treating these flood prone areas with SuDS elements will prove to be highly effective.

As formulated by CARE SoA, riverfronts along these areas can be proposed to created with Rain Gardens which are depressed landscaped areas that can take up storm water runoff temporarily to manage or prevent flooding along the transit networks and residences. At other times, they are beautified lawns and pavilions that add up to the beauty of the riverfront. Bio-swales are similar landscaped open drain that aid in channelizing rain water run-off towards the waterbodies preventing inundation and reducing pressure on the storm water drainage system.



Map 14-4- Identified Inundation Hotspots

14.2.1.5 Recreational Spaces

The prominent recreational activities are Butterfly Park, Ibrahim Park, Science Park, Anna planetarium and Anna sports stadium. Hence, to provide an urban zone with sustaining local Eco-Habitat, the following are proposed:

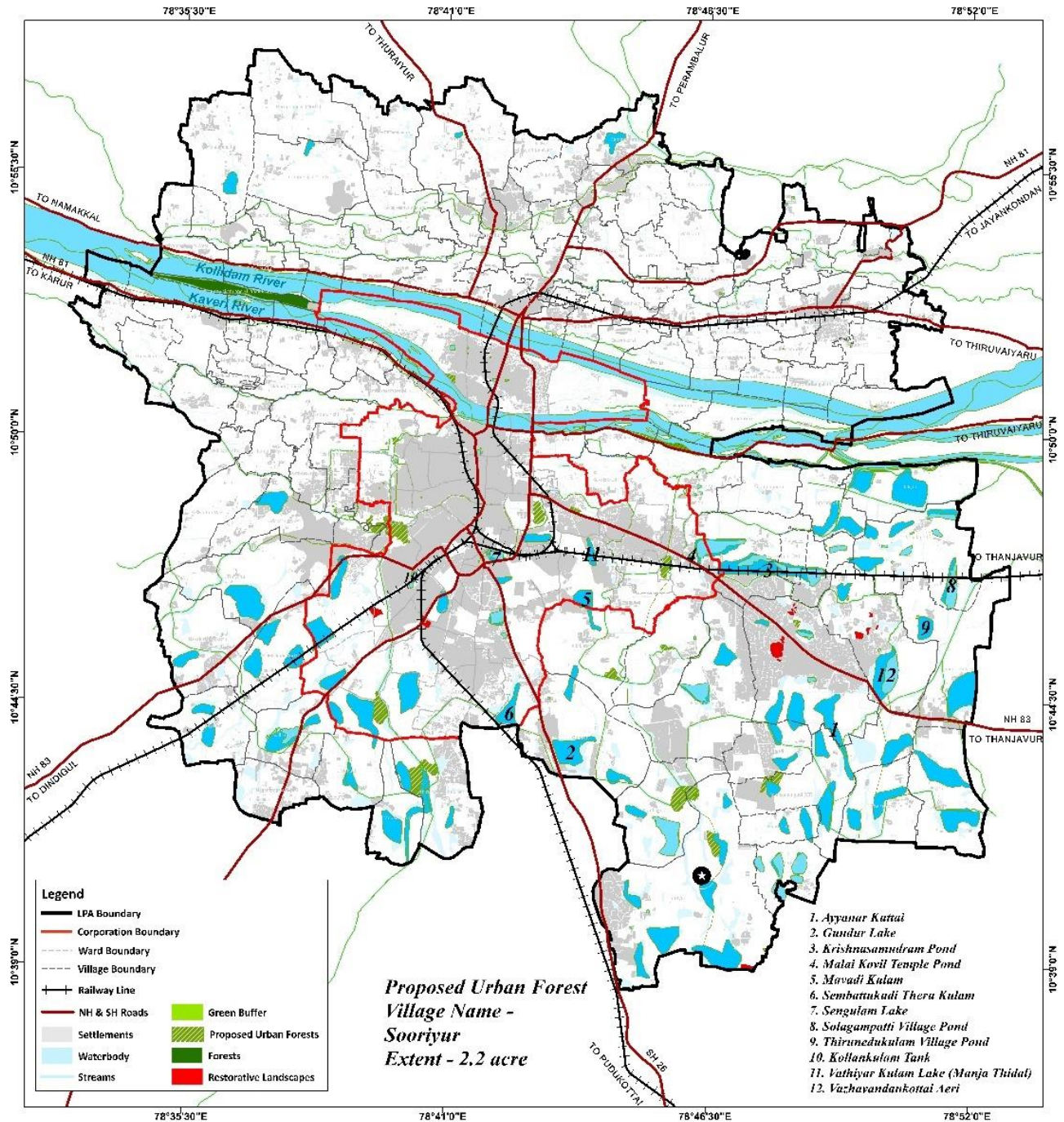
- Parks & Walking Tracks - Lalgudi & Thuvakudi
- Upgradation and creation of additional parks & open spaces

- Children's park in South Thiruverumbur – Kattur Kaveri nagar

14.2.1.6 Policy Level Strategies

The above proposed river/canal front developments and rejuvenation of waterbodies all are focused towards conservation of waterbodies through effective transformation as “Front yard of Activities” which will put the waterbody on the forefront, preventing it from pollution and unauthorized developments bring in an “Eyes on the water” approach. Proposals like these combined with efficient policies and regulations will keep these lifelines thriving for decades to come. The River Centric Urban Planning [RUCP] Guidelines proposed by Town & Country Planning Organization [TCPO], Ministry of Housing & Urban Affairs, shines light on a holistic approach towards Urban River Management & Planning. As Trichy LPA is predominantly a river oriented settlement with its economy and culture relying mostly on the water bodies, some key indices of the RUCP guidelines that can be included in the DCR are discussed below,

- Establishment of No Development Zone and No Construction Zone in the active flood plains.
- River Regulation Zones [RRZ] and River Conservation Zones [RCZ] that will establish permitted uses and activities along the riverfront.
- Categorization of river stretches in the urban and peri-urban zones.
- Creation of zones along the riverfront as Eco-sensitive, Active and Passive recreational zones to limit and regulate activities.
- Devising an exclusive urban river management plan including action plans for flooding and draught scenarios.



Map 14-5 Map depicting the proposed Blue-Green Developments in the LPA

14.2.2 Heritage & Tourism

Being a historical city, Tiruchirappalli has various architectural marvels & various temples in and around the city which creates a huge tourism potential for the city. Various sites such as the Amma Mandapam, Rock Fort temple etc., add to the important spots to attract the tourism.

14.2.2.1 Cultural/ Heritage Tourism

According to Urban Reform 8: Supplementary Guidelines, Ministry of Finance, DoE, GoI, dt 19.6.2023, identification of economic activities and resources is the most important factor that leads to economic development of any city. Trichy has numerous spots enriched with heritage and cultural aspects which attracts heavy tourist population that has a potential to contribute to the economic growth of the city. Presence of ASI structures and religious places, architectural and engineering marvels help to boost the Cultural/Heritage Tourism. The notified ASI sites are Pallava Upper Cave, Pallava Lower Cave, Mainguard gate & Erumbeeswarar Temple.

A. Srirangam Special Notified Zone [SNZ]

The region around major historical sites such as Srirangam, Thiruvanaikoil [1.5 km radius around both the temples] are retained to maintain their cultural value and is strengthened through “Special Notified Zones [SNZ]” as proposed by CARE SoA. These zones provide a more personalized and convenient experience for tourists, as well as better preservation of the heritage sites. SNZs allow for better coordination between tourism officials and local residents, as well as for the development of tourism-related businesses simultaneously preserving and emphasizing the heritage character of the sites and its surroundings

The Srirangam Ranganathaswamy temple site is on a large islet bounded by the Cauvery river and Kollidam river. As per UNESCO, Srirangam is considered the biggest functioning Hindu temple in the world covering an area of about 631,000 sq.m with a perimeter of 4 km. In 2017, the temple won the UNESCO Asia Pacific Award of Merit 2017 for cultural heritage conservation, making it the first temple in Tamil Nadu to receive the award from the UNESCO.

It is a vast and planned as a temple town with *Sapta-Prakaram* [Seven Enclosures] design where the sanctum, gopuram, services and living area are co-located in seven concentric enclosures formed by thick and huge rampart walls that run round the sanctum sanctorum in which the deity presides. The temple monuments

are located inside the inner five enclosures of the complex, surrounded by living area and infrastructure in outer two enclosures. Numerous gopurams [Numbered 21] connect the *Sapta-Prakaram* enclosures allowing the pilgrims and visitors to reach the sanctum from many directions with the Raja Gopuram, ranking the tallest in Asia, is 240 feet tall.



Figure 14-10 - Srirangam Eagle's view [Left] and Prakaram Entries [Right]

Active interchange of human values is happening between the public and tourists of the temple complex. Part of the temple is dedicated to its regular sevas, festivals and activities of Vaishnav Cult. The other part is vibrant with regular human settlement with all its daily routines and events. The temple is the nucleus and the life of people is centred around it. Unlike Madurai and Chidambaram, which are examples of settlements around a temple, Srirangam is a settlement within the temple. The urban form of Srirangam is followed by Sarvatobhakra of Manasara – Ancient Vedic Planning System.

On survey of the Saptha Prakarams, the usage and predominant activities of the vedhis were recorded and mapped. Map 14-5 depicts the list of cultural landuses that have been identified in the notified zone.

The four enclosures inside the complex are processional pathways for the deity and the fifth and sixth enclosures viz., Uthira and Chithirai Veedhis, house thirumazhigais, mutts and vedha patashalas, upanyasam mandapas and ashrams. The seventh enclosure, adayavalanjan veethi, houses chathirams amongst residential accommodations and the sathara street is filled with commercial

activities and markets.



Map 14-6- Map depicting surveyed confirming uses and precincts around the Saptha Prakarams and Tourist Trail

There are two major festivals, one the Sethi festival, during which the deity is taken procession to Woraiyur Nachiyar Temple through the *Sapta-Prakarams* and Amma Mandapam. During this trail, mantras are chanted, with music accompanying thousands of devotees. Another festival, is a 10-day Thai Utsavam wherein the deity's procession happens in the four Uthirai veethis finally commemorating with Thiruvizha. Around this time of the year, pilgrimage tourists are found to be much higher.

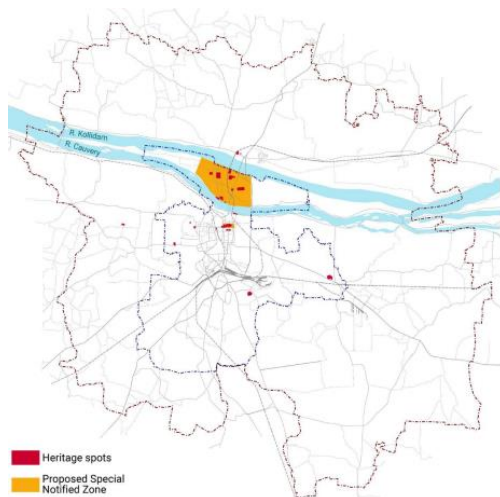


Figure 14-11- Processions in Prakara Veethis during Utsavams

A heritage loop is identified, which effectively connects the tourist and transit facilities in Srirangam island [Map 14-4]. This is an initiative for ensuring that the religious and heritage sites of the city are visited by all who visit the island.

For a heritage precinct with such cultural importance, in addition to the existing height restriction [Height to restricted to 9mts] norms for the 1km radius influence area the following considerations are proposed,

Adaptive Reuse of heritage buildings - agraharams around Srirangam temple precinct as,



Map 14-7 Proposed SNZ at Srirangam and Heritage sites' location

- Heritage Centres/ Performing arts Centre to promote traditional arts
- Tourist accommodation & Guest houses
- Kalakendras

Model villages exhibiting cultural practices, food & work of the ancient tamils

- Changes/Reuse of non-confirming landuse in the zone
- Architectural control in terms of facade, frames and modules to conserve the heritage values and avoid heterogeneity.



Figure 14-12 Elevation of existing buildings & suggested facade treatments conserving Srirangam's heritage elements

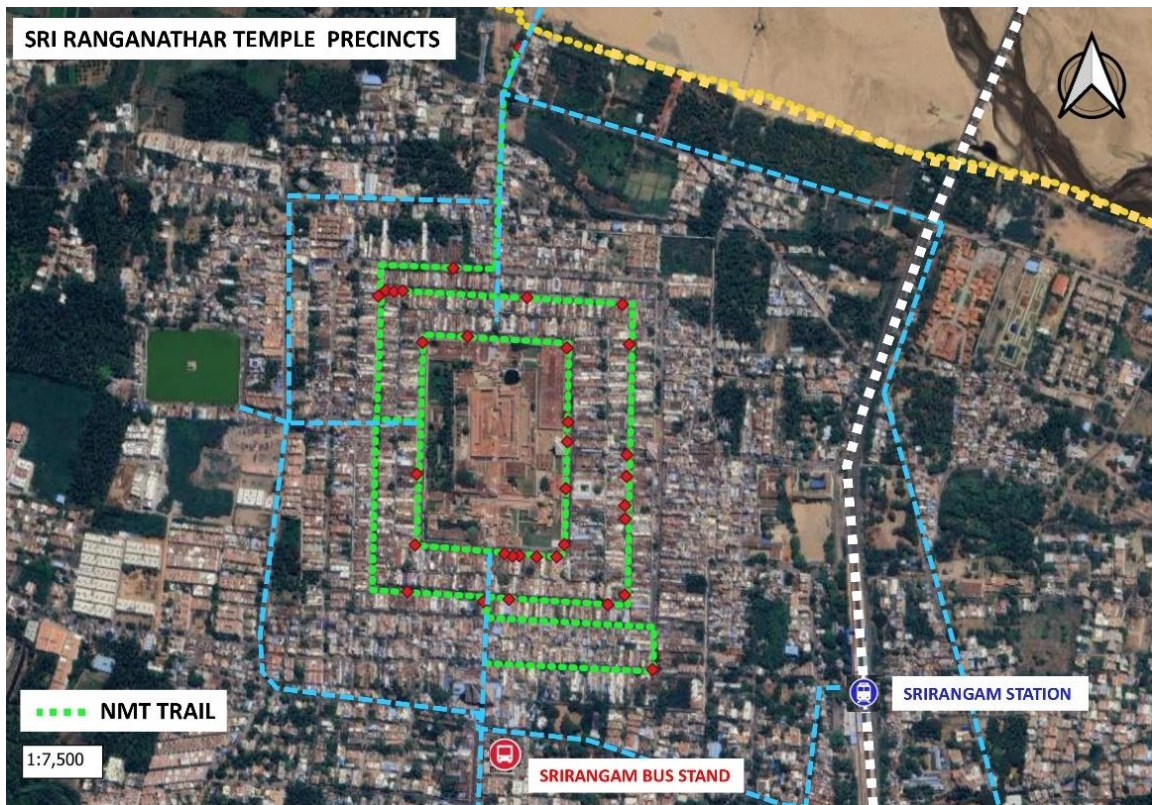


Figure 14-13 - Street view before [Top] and after facade control [Bottom]

- Grading of heritage buildings for adaptive reuse
- NMT priority in streets with heavy pedestrian footfalls

NMT trails are proposed in alignment with the heritage loop to enhance visitors'

experience. Based on the survey, the following streets have been identified as NMT Trails with pedestrian friendly facilities and street elements. The vehicular traffic can be diverted to the roads branching out from this main road towards east and west thus converting the thoroughfare with Extra Wide Sidewalks, Neighbourhood Streets and Pedestrian only zones.



Map 14-8 - Srirangam SNZ with proposed NMT Trails



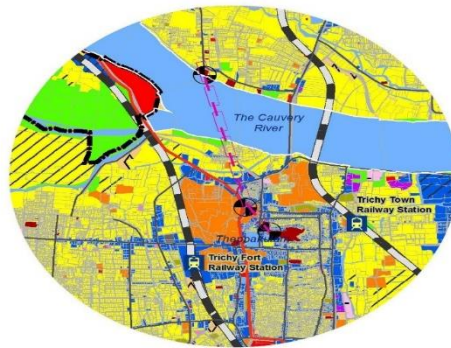
Figure 14-14- Existing condition of Prakara veethis [Left] & reference image of the suggested Transformation [Right]

Heritage sites are important to the city and should be treated with the same reverence as other cultural treasures. The greatest approach to guarantee that

historical sites in the city are maintained and preserved is through heritage policies and a specially crafted DCR. In order to maintain artifacts, structures and precincts of historic, architectural, aesthetic, cultural or environmental and heritage value, a special provision in the DCR is proposed for Special Notified Zones, addressing architectural elements, height restrictions, landuse control, grading of heritage buildings and their grain sizes etc.,

In order to further attract more tourists, the following are proposed:

- Rope Car from Rockfort temple to Amma Mandapam



Map 14-9: Proposed Rope car facility

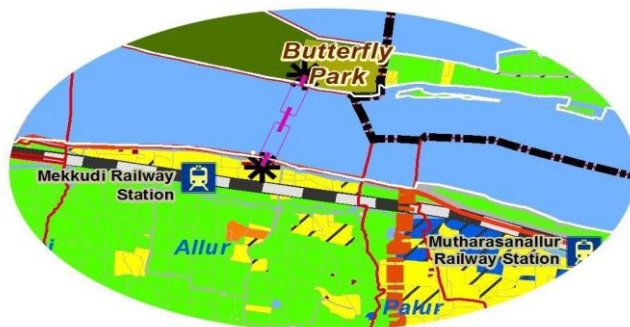
- Tourist Infrastructure facilities at Amma Mandapam

14.2.2.2 Eco-Tourism

To promote adventure tourism aside religious tourism, the city has the potential to explore & implement various Eco- tourism places to further add value to the tourism potential of the landscape. Some of the Eco-tourism sites already in existence or under progress are the Butterfly Park, Anna Science Planetarium, Sir C.V Raman STEM Park, Jallikattu at Suriyur, Aadi Perukku at Amma Mandapam & Deer Park.

In addition, the proposals are submitted to further enhance the tourism potential,

- Establishment of Zipline from the Butterfly Park to Mekkudi railway station across Cauvery River is proposed.



Map 14-10: Proposed zip line facility

- Walking & Cycling Tracks along Uyyakondan Canal

- Geo-scaping of Defunct Quarries

Six abandoned quarries falling inside LPA region encompassing an area of 276.8 hectares have been identified [Table 14-1].

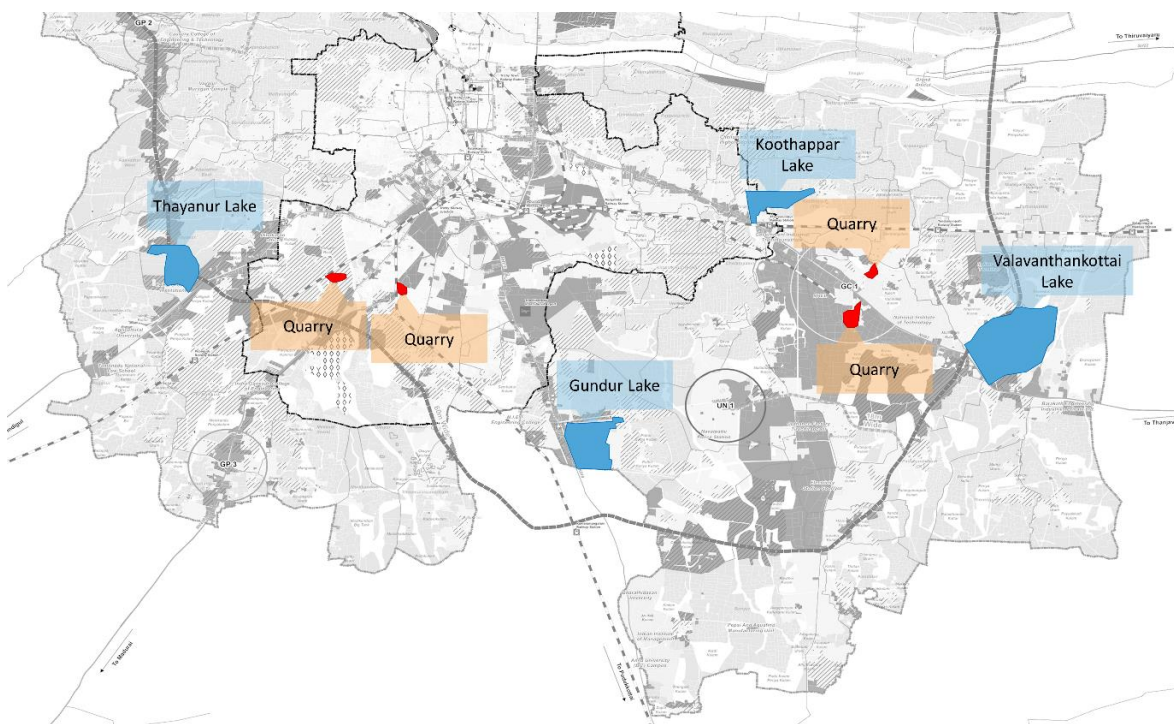
Quarry Type	Location	Extent [Hec]
Rough stone quarry Total area: 276.8 hectares	Valavanthankottai, Thiruverumbur	86.5
		49.5
		72
		20
	Kulathur, Srirangam	41
	Tiruchi (West), K.O Abhisekapuram	7.8

Table 14-1 Location & Extent of Quarries

Since the quarries expose the ground water table, it is viable to convert them into

reservoirs which will act as a man-made lake, storing run-off and recharging ground water. Other than rainwater catchments, these sites can also be redesigned as recreational spots and get-aways with public amenities that provide regional level social engagement.

Quarries away from the major roads can be considered as rainwater catchments and those which are closer to major roads are proposed to be developed as recreational stops for increased leisure and tourism activities. It would invite an adequate number of users improving the city's imageability.



Map 14-11- Location of Quarries & Major Waterbodies



Figure 14-15: Present condition of Quarry at Abishekapuram [Top] & Reference images for the proposed restoration of defunct quarry sites [Bottom]

While restoring the mined-out lands, it is proposed to create diverse forest area with plant species that facilitates the local species of birds, insects, small animals & reptiles to thrive, transforming this area in the future to be a fully functioning ecosystem. While acting as rainwater catchments and recharging ground water tables, these sites will gradually emulate a natural self-sustaining eco system that supports local bio diversity, as well as establishing experience centres that are not only recreational but also educational.

14.2.3 Economic Planning

One of the fundamental aspects of urban planning is its economic component, which examines how urban objectives work economically and how urban development has an impact on their economies which makes it a significant feature for formal delineation of sub region. Tiruchirappalli is an important

commercial center, and the major commercial establishments are located along the major roads. The study analysis shows that the concentration of non-primary activities [secondary & tertiary] in and around Tiruchirappalli and other emerging urban areas is more.

Identification of economic activities, resources and their integration with the transport network results in the hierarchy of growth districts [First, Second & Third Order].

14.2.3.1 Micro Clusters

Apart from being the Boiler capital of India & Defence Corridor Node, the presence of Central Government educational institutes and industries makes it a hub for heavy and metal industries. Also, the study area has excellent road and air connectivity. This can be explored for additional employment generation through ancillary industries and micro clusters. In this view, the following are proposed,

A. Micro-clusters for Agro based firms in Manachanallur

Manachanallur is equipped with two Primary Processing Centres [PPC], one for onion and other for banana. Onion PPC is well connected to SH62 by Edumalai road, giving it an easy access to the road transport. This location is a major Onion growing and trading cluster. It caters the trading, processing, and export community of production group around Mannachanallur. The crop grown around a radius of 30km can be processed in here.

Banana PPC is well equipped with a packhouse and additional handling area to handle about 24 MT of banana on a daily basis. This PPC is established to focus on handling bananas. Other basic amenities such as admin block, power station and sanitary blocks are also provided inside the premises. A quality control lab is provided in the facility for the assessment of the quality of produce before and after processing. This is to ensure the quality standards of the produce delivered from the processing centre.

With such infrastructure and connectivity, development of agro based micro clusters that encompass agri and agri-oriented firms which can be developed under Pradhan Mantri Formalization of Microfood Processing Enterprises (PMFME) scheme will significantly improve the economy generation.

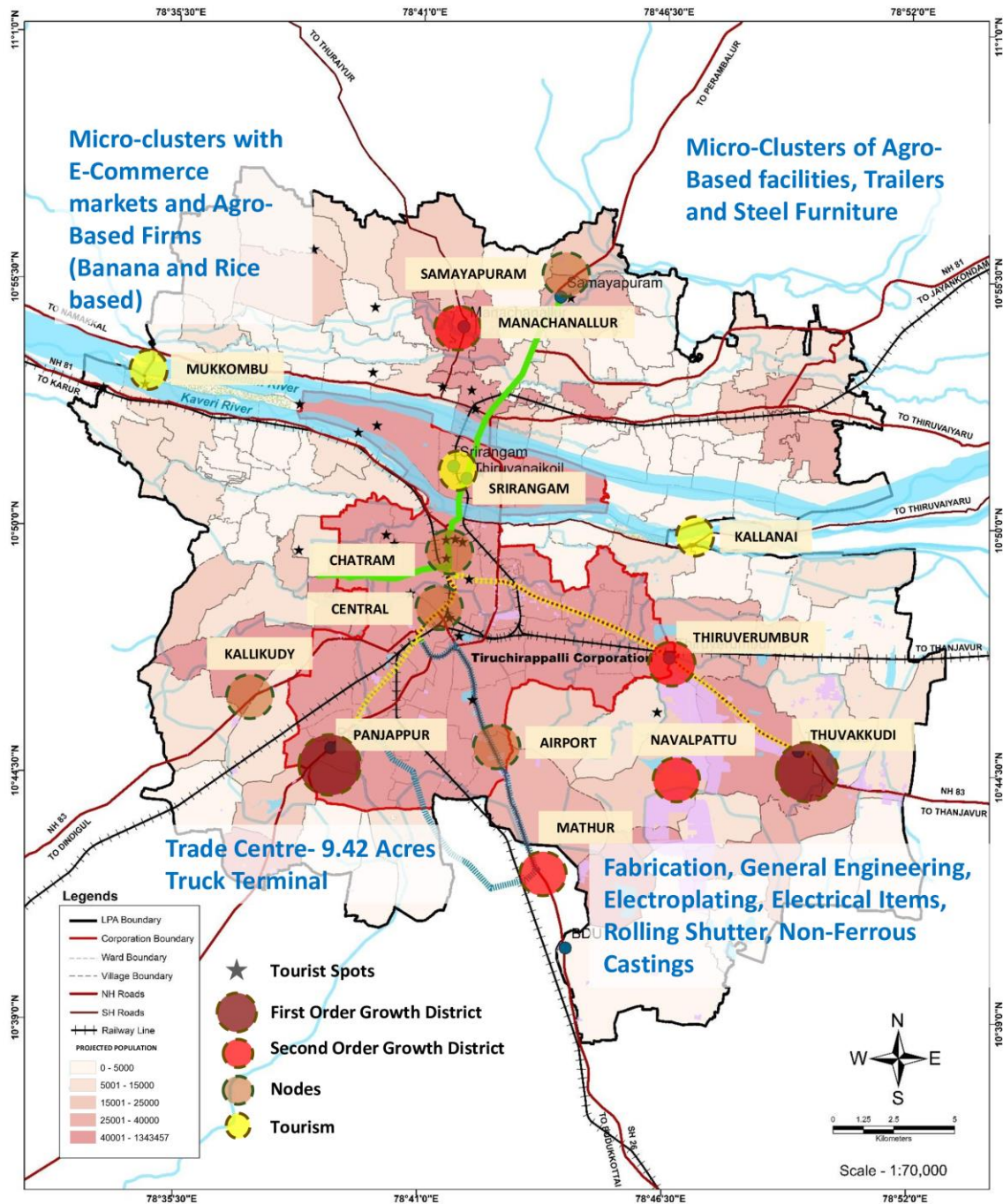
B. Establishment of Trade Centre – Panjappur

Establishment of Trade centres will serve as a catalyst for Micro, Small & Medium Enterprises [MSME]. Based on preliminary studies, TIDITSSIA [Trichy District Tiny & Small Scale Industries Association] in co-ordination with district administration have identified site for trade centre development at Panjappur [9.42 acres] which has been confirmed by SIDCO. Trade centre can be used as a platform for marketing various production and conducting conventions and fairs. This would help diversify small scale industries and provide opportunities for them to flourish in the central region.

Some of the other proposals are,

- Identification of nodes for Low Volume High Margin investments
- Medium and small units in fabricated metal products offering 50k+ jobs

Below map [14.9] depicts the proposed growth districts superimposed over the projected population map to compare and contrast the influence of population along the growth districts. The projected population in major nodes implies that growth potential is identified around the strategic locations.



ECONOMY PROPOSALS

TIRUCHIRAPPALLI MASTER PLAN - 2041

Map 14-12: Proposed Micro clusters and nodal growth centres

14.2.3.2 Technological Advancements

Being an Educational hub with the presence of central and state educational institutes like National Institute of Technology (NIT), National Law University (NLU), and Indian Institute of Information Technology (IIIT) Scope for linked enterprises and employment generation. The advantage of R&D and technological innovation centres will be easy for access, with which the following proposed are submitted:

- Establishment of E-Farm Markets & Upgradation of Farmer's markets
- Analyzing strategic places for setting up terminal facilities (like near Gandhi market, Panjapur etc)

14.2.3.3 Knowledge Dissemination

In addition to the identification of growth districts and introducing IOT in the economy sector, it is imperative to preserve arts and crafts native to the region and identify strategies for income generation so the craft stays alive and adds to the heritage and economy of the region.

One such craft is East India [EI] Leather. It is an Indian vegetable-tanned leather produced exclusively by the tanneries in Trichy & Dindugal. EI leather craft has been there in the region since 1856, under the British Raj. The tannery unit based on the EI technique, after the East India Company, popularized the technique in this region to cater to the British Army.

Today, EI Leather has been approved and registered as an exclusive geographical product under the Geographical Indications of Goods (Registration and Protection Act), 1999. This gives the product an exclusive brand image indicating the special quality or characteristic/reputation unique to the geographical location. The unique process and craftsmanship of producing EI leather (East India denoting its colonial legacy) has been adopted by the small-scale tanners in Trichy areas in Tamil Nadu for over a century. Many units have been functioning here since 1850

has dominated Indian leather exports till 1970 before the advent of chrome-processed finished leather. Due to this, number of El leather operational units has now come down to eight from around 25 units.

Expert tanners confirm that there is good scope for manufacturing niche products from El leather and export of these products are highly viable as there is a good demand for El leather in foreign countries, especially Europe [possibly in Mathur cluster as most of the tannery units in Trichy are located here]

Trichy being an educational hub, it is highly feasible to create knowledge dissemination centres for to revive native and age-old crafts from expert craftsmen and passing down to the next generation. Additionally, special sanctions from government can aid in setting up tanneries in the identified growth nodes for the production and export of El Leather.

14.2.4 **Mobility Plan**

14.2.4.1 **Road Network Plan**

Tiruchirappalli has a radial network with roads emerging from this city center and connecting various places in the city. The core city is the center for commercial and market activities for the district and the region, resulting in very high travel demand in the city. Due to the floating population, certain extent of congestion on the road to absence straight roads / by pattern to carry the traffic that are more between points beyond Tiruchirappalli, there is a need to strengthen regional connectivity through improved transportation strategies. In order to keep the interdependence between Trichy LPA and its hinterlands intact, improved transportation modes with better frequency as well as intermodal transit are required. Also, the connecting the growth Urban area in the LPA need to be improved. In this regard, to improve the Road Network the following are proposed:

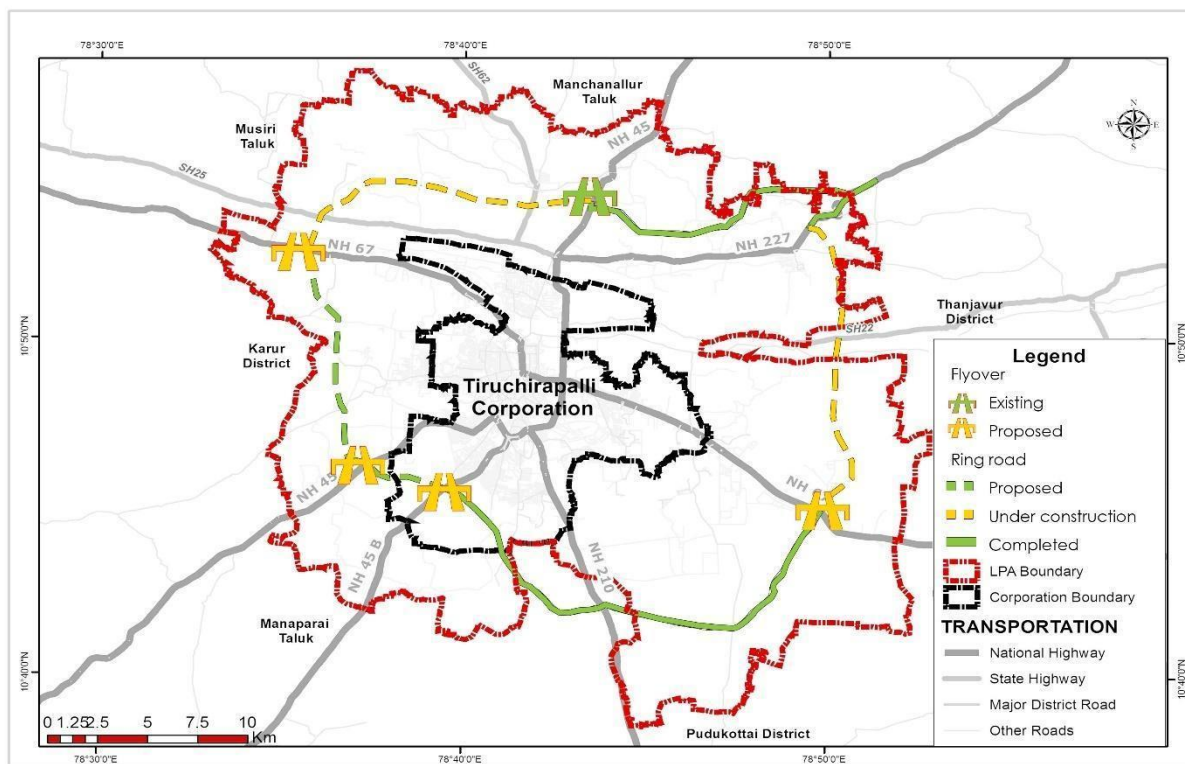
A. Improvement of Ring Roads

The outer ring road is proposed is on southern side based on NHAI project. The total length of the road is 43.51km and passes through Tanjore road, Pudukkottai Road,

and Dindigal road and it ends in Karur road. The ring road is further proposed to connect Thuraiyur Road, Chennai Road, Ariyalur Road and back to Tanjore Road and length of the road is 36.27km. Presently, ring road is 50% completed with Chennai NH45 to Ariyalur NH227 and Tanjore NH67 to Madurai NH45B. Ring Road is under construction from Madurai NH45B to Karur NH67. The remaining portion of the road is proposed for development.

B. Additional Flyovers & River Bridges at strategic locations

Tiruchirappalli gets traffic through these main National Highways from all direction. Creation of a ring road might hinder this movement and signalized junction might cost valuable time. Therefore, the places of intersections are proposed with flyovers. The locations of the flyovers are given in the map below.



Map 14-13 Map showing the Proposed Ring Road links & flyovers

C. Improving the SEZ link Roads

Navalpattu SEZ has a 18m road connecting Pudukkottai Road NH210 through Gundur village ending abruptly. Therefore, a link road of 18m from the proposed ring road to this road would create a continuous flow. Another link road from NH67

at Palur village that connects the proposed outer ring road at Perur village is proposed.



Map 14-14- Map depicting proposed Navalpattu SEZ link road [Left] & Palur to Perur Link road [Right]

Road Network	Node	Length [Kms]
Ring Road (incomplete stretch on the eastern side)	Kallikudy-Thayanur-Adavathur- Jeeyapuram- Melapathu- Madakudi- Sirumayamkudi- Thuvakudi	33
Missing Links	Trichy IT Park Road and Trichy By Pass	6.7
Missing Links	Butterfly Park Road	6.7
Fly over	Chatram Bus Stand	2 nos
River Bridge	Amma Mandapam to Karur main Road	1 nos

Table 14-2 Proposed Links & Road Networks

A total of 46 km of the additional road network is proposed for the city which includes, the ring road and link road proposed. Attributing to the industrial character and the heavy flow of freight traffic in the city, the outer ring road is proposed which will further enhance the connectivity of the study area in the coming decades and would ensure a smooth flow of passing through freight traffic.

D. Widening of Roads

E. Road Network	Existing ROW [m]	Length	Proposed ROW [m]
Salai Road (from Kohinoor Signal to Puthur Agraharam Road)	12	2.46	18
Big Bazaar Street (from NSB Road till Trichy Market Arch)	10	1.13	15
Palakarai Street (From Trichy Market Arch to Sivaji Ganeshan Junction)	12	0.60	18
Widening of Koothapar to Pathalapatti village road	7	6.27	18
Widening of Ponmalaipatty road	7	2.28	18
Widening of Thiruverumbur to Sooriyur road	7	4.15	18

Table 14-3 Proposed Road Widening

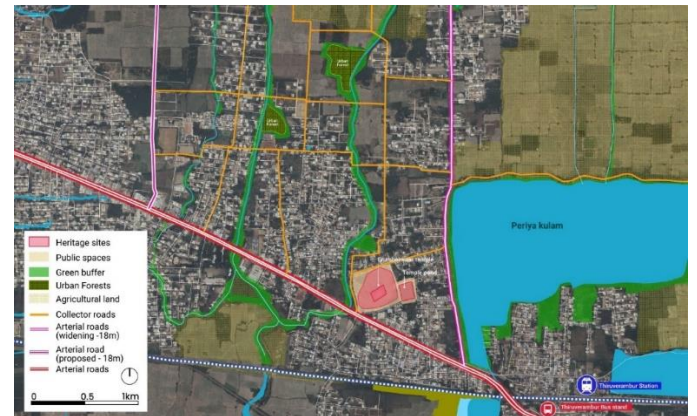
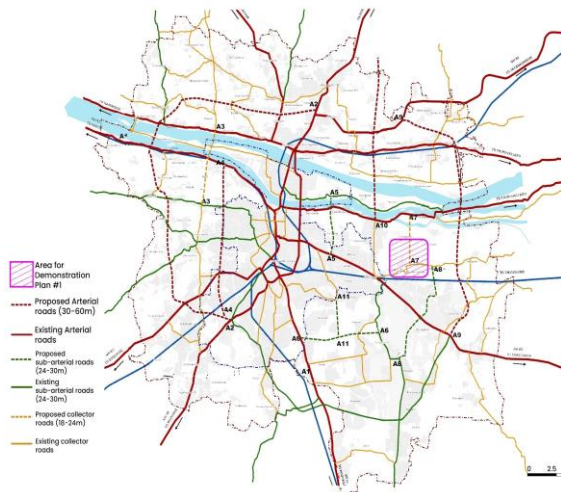
A total of 17 km roads has been proposed for widening/upgrading. The list of roads and the proposed ROW is provided below,

B. Grid of Roads

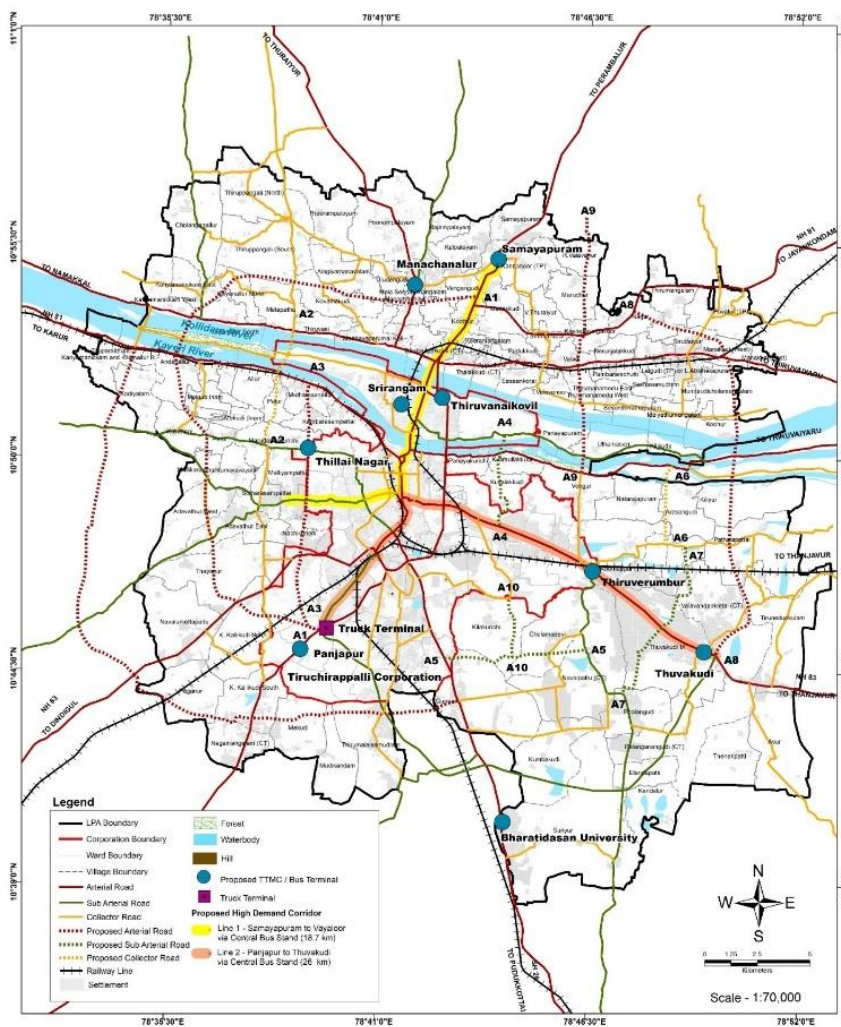
The site selected for the demonstration plan is between Thiruverumbur & Vengur. The slope and lay of the land are identified to be in line with existing water bodies and the direction of natural water flow. Major roads are oriented along the natural flow of water which also assists in developing efficient stormwater and drainage infrastructure. The existing Vengur Road is widened to have at least 18m Right of Way and a new parallel road of 18m wide on the West is proposed along the natural slope of land. These two parallel arterial roads are connected by a grid of collector roads spanning 250- 450 meters to encourage

walkability. It is planned to retain the road hierarchies subject to contextual conditions for effective connectivity. Any new developments to be in line with the grid of roads thus maintaining it as a connected system. A well-connected grid of roads along with features such as continuous green buffer of 3m on either banks of the canals, 15m wide urban forest corridors around the Periyakulam lake and public space around the Thiru Erumbeeshwarar heritage site, add to walkable and well-connected neighborhood, which has a potential to support appreciable quality of life.

This proposal conceived by CARE, SoA is to be manifested to be manifested at neighborhood level across the city by taking the respective local context into consideration without disrupting the natural ecology, especially the water bodies and the adjacent green corridors. Proposed roads should respect the natural slope of the land and aid in the efficient storm water drainage and thereby minimizing foreseeable damages in case of floods. Apart from the arterial roads, the sub-arterial, collector and sub-collector roads to be developed so as to create urban blocks of 250m-450m grid which will encourage walkability.



Map 14-15 - Micro plan showing proposed Grid of Roads



Map 14-16: Map depicting proposed Grid of Roads

Proposed Road Network [Total Length: 145.83 Kms]	Network Length [m]
Proposed Arterial Road A1: Madakudi -Panjappur	67.52
Proposed Arterial Road A3: Muthurasanallur-Panjappur	12.31
Proposed Arterial Road A8: Nerujalakudi (Thirumangalam) - Thuvakudi	20.3
Proposed Arterial Road A9: Purathkudi (Irungalur) - Vengur (MDR306)	12.46
Proposed Sub-Arterial Road A4: Kilamullakudy - Kuvalakuddy (Kattur)	4.91
Proposed Sub-Arterial Road A5: Navalpattu - Gundur	6.93
Proposed Sub-Arterial Road A7: Arasangudi - Navalpattu (Poolankudi)	8.94
Proposed Sub-Arterial Road A10: Keelakalkandarkottai - Gundur (Kilakurichi)	2.84
Proposed collector Road A2: Thudaiyur(Thiruvasi) - Sirathoppu	5.82
Proposed collector Road A6: Thogur(Arasangudi) - Krishnasamudram	3.8

Table 114-4-4: Grid of Roads - Proposed Hierarchy

To alleviate all the existing and possible future transport problems and to facilitate safe and efficient movement of people, a Comprehensive Mobility Plan [CMP] that provides a long-term vision and mobility solutions for the citizens

of Tiruchirappalli was prepared. The study develops a perspective plan for sustainable urban transport over a 20-year horizon period.

The Vision of Comprehensive Mobility plan is “To ensure that mobility solutions for Tiruchirappalli are integrated to be people centric and are in conformity with sustainable mobility, targeted for the horizon year 2042”.

CMP has envisaged a multi-pronged approach with various mobility and policy strategies to achieve the vision as below,

Landuse & Transport Integration	Hybrid City	Hybrid Density Development Along 68 km Corridor	
Road Network Strategy	46 km of New Roads	One ROB and Two Flyover	17 km of Road widening
Public Transport Strategy	5 TTMC	3 Regional Transport Terminals	68 KM of dedicated PT Corridor
Non Motorised Transport	70 km Footpath	15 km Cycle Track	Eight Pedestrian Crossings
Freight Transport	3 Freight Corridors	4 Freight Terminals	
Traffic Engineering & Management	18 Junction Improvements	ITS Proposals	Smart Signals
Parking Management	5 Off Street Parking Proposals		

Figure 14-16 - Mobility proposals under CMP 2041

14.2.4.2 Public Transport Strategies

A. Panchappur Bus Stand

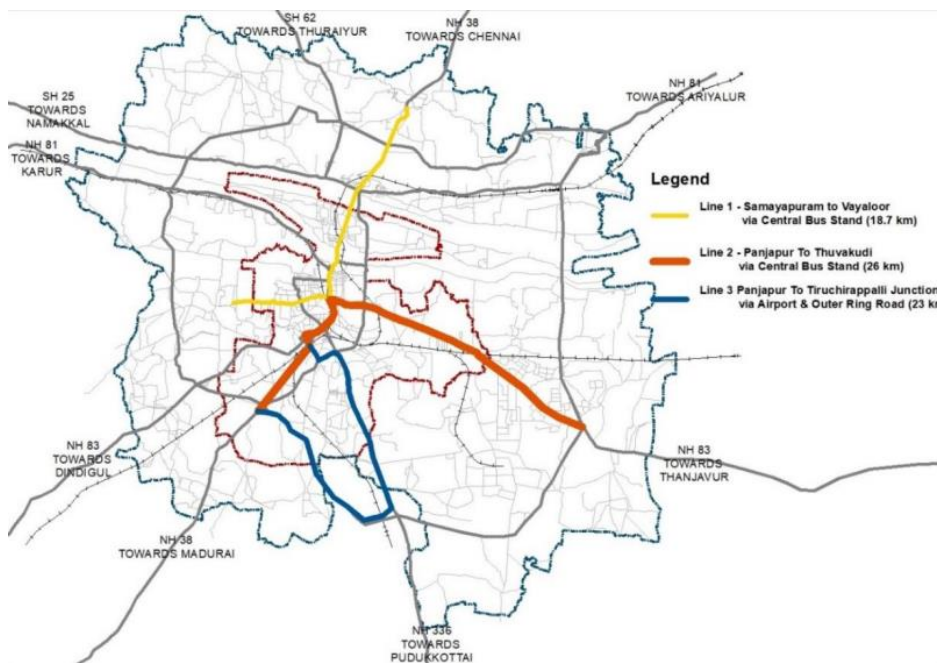
The city has 2 major bus termini, Chathiram Bus stand near the historical core and Central Bus Stand near the center of the Corporation. An Integrated Bus terminus is under construction at Panchappur along the Trichy Madurai Highway NH38, with an aim to decongest the City Centre. For easy access and better traffic flow, a new bus stand is being built in Panchappur. This will stop traffic flow towards the center of the city and clear congestion. Due to the presence of several educational institutes in and around Panchappur, this bus stand would serve the student population. The presence of proposed stadium adjacent to it will help create a node that gets busy during special events.



Figure 14-17: Location and Reference images for the Proposed bus shelter at Panchappur

B. Proposed High Demand Corridors

It is envisaged that buses shall continue to be one of the major modes of public transport in Tiruchirappalli, and keeping in mind the increase in population and future growth of the city, 'High Demand Public Transit' corridors have been identified for the study area along the North-South and East-West corridors of the city, covering a span of 68 km.



Map 14-17 Map showing proposed high demand mass transit corridors

14.2.4.3 Traffic Planning & Parking Management

Strengthening the transportation will allow for population concentration to support TOD. The basic need for a strong transportation system to support the economic development is the traffic planning of the location. In order to strengthen over the existing signalling & to accommodate free flow of future traffic growth the following aspects are proposed:

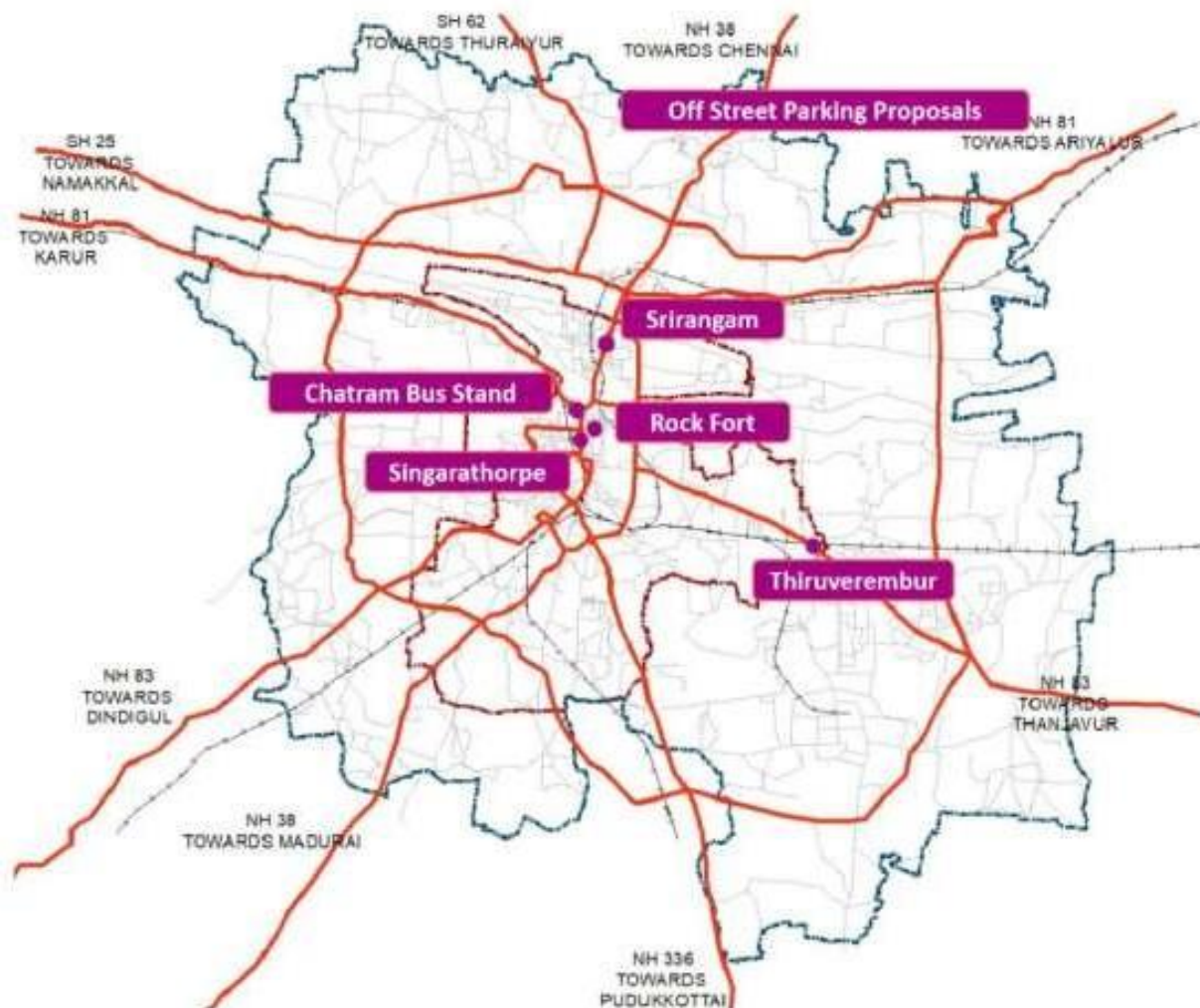
- Junction & Corridor Improvements
- Smart signals & Signages
- Improved Road Pavement Markings for all roads
- Providing smart parking facilities (like multi-storey parkings), parking tolls/tag.

A. On-street & Off-street Parking Proposals

- To ensure that all on-street parking areas and parking lots in off-streets are clearly marked and easily identified, the following standards should be followed-
- On-street parking spaces shall be designed as per IRC: SP: 12:2015.
- Boundaries of all on-street parking spaces will be marked by white line as indicated in IRC: 35- 1997.
- Signage marking parking and no-parking areas shall be marked as per IRC: 67-2012.
- Certain following guidelines need to be observed while defining no-parking areas:
- Prohibition of parking for at least 50 m from all junctions.
- Prohibition of parking at least 10 m from all zebra crossings.
- No private vehicle parking beneath multi-modal transit stations.
- Street parking, if necessary, should only be provided at a distance of 50 m from the metro station.
- For enforcing parking near schools, hospitals, educational institutes, and

other facilities, authorities can facilitate and encourage them to involve volunteers, traffic wardens, or others to manage to park.

As a Part of the Comprehensive Mobility Plan 2041, 5 multi-level car parking (MLCPs) have been proposed in Srirangam, Chatram Bus Stand, Rockfort area, Thiruverumbur and Singarathoppu. Rock Fort Off Street parking will be implemented in Phase 1, and rest four will be implemented in Phase 2 and 3.



Map 14-18 - Proposed Off Street Parking Locations

14.2.4.4 Non-Motorized Transport

Some areas like the Sri Ranganatha Swamy Temple and its heritage precincts

have accumulated traffic and congestion. A solution for it is to make few parts of the road pedestrian friendly and make it non-motorized road for free flow of people. The traffic can be diverted to the roads branching out from this main road towards east and west. Converting the thoroughfare with:

- Wide sidewalk - NMT - Footpath Proposal
- Neighborhood Streets
- Extra Wide Sidewalks
- Limited Vehicular Access with Pedestrian Crossing Infrastructure
- Pedestrian Only Zone
- Bicycle Tracks



Figure 14-18: Reference image for the Proposed NMT Infrastructure

14.2.4.5 Freight Management

Freight management is the process of efficiently and strategically moving freight across a network from its point of origin to its desired destination using various modes of transportation, intermediaries, and technologies. This will enable the economic growth of the region. The growth of freight movements has seen to be increasing at Tiruchchirappalli through Rail, Air & Roads. It has been observed that, due to the presence of high amounts of freight transport along the NHs, a requirement for truck terminal is required that prevents heavy trucks entering the city.

Additional freight terminals and freight consolidation centres will alleviate all the existing and possible future transport problems and will facilitate safe and efficient movement.



Figure 14-19: Reference image for the Proposed Freight terminals

14.2.4.6 Transit Oriented Development [TOD]

TOD is an approach to Urban Development designed to bring people, services, and activities together with quality public transport supported by walking and cycling conditions to facilitate shorter trips, better lifestyles, and more efficient use of city resources.

TOD promotes compact city growth by integrating land development and transport network combating urban sprawls and pollution through reduced use of private vehicles. It also helps in creating vibrant built environments with safe walking and NMT facilities, besides ensuring integration among various modes. Accessibility and connectivity will get a boost since resilient neighborhoods will provide the needs of daily living, within walking distance [0.5 to 1 km radius] The major components of the TOD approach are as below,

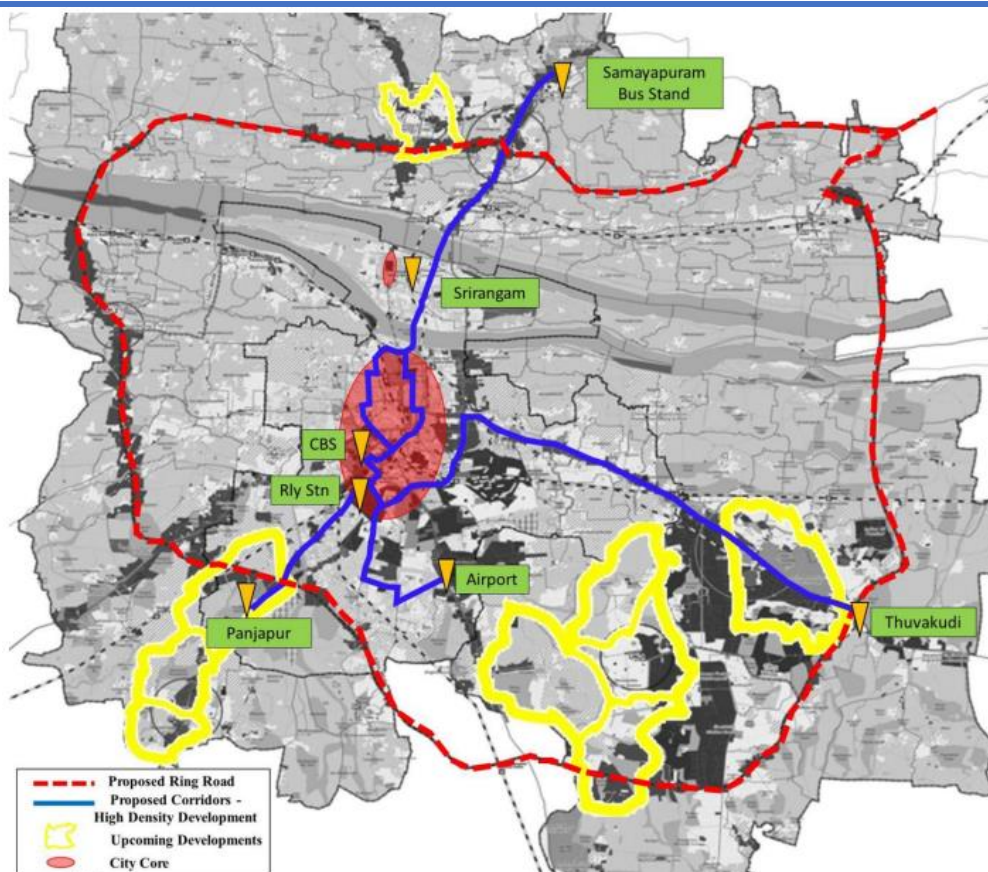
- **NMT Network & Complete Street Design:** Walking and cycling are the two major forms of NMT which are the fundamental features of TOD resulting from a human centric approach of street design activating neighbourhoods.
- **Mixed Landuse & Optimised Densities:** Concentrated and diverse activities enable flexible journeys and detours that not only reduces the dependence on vehicular transport but additionally increases the value of spaces proximal to the transport network so they are used and more spaces can be allocated for community engagement and other activities. This integrates transit and activities in a space efficient way.
- **Interconnected Street Network & Housing Diversities:** This allows the mix of people from all income classes so as the neighbourhood is developed more inclusive. A densely connected locality promotes walking and cycling in addition to being self-sufficient.
- **Multi-Modal Integration – First & Last Mile connectivity:** Success of TOD zones, depends on how well these neighbourhoods are connected with other modes. This helps to increase transit riderships by serving the missing connections.

- **Traffic Calming & Managed Parking:** TOD aims at reducing the impact of private vehicular traffic and reclaim the spaces for human interaction and reduce pollution. To enable this, existing road infrastructure needs to be prioritized accordingly and introduce additional parking spaces in proximity to the TOD zone.

In the LPA, future developments are expected towards the North, South and Eastern regions of the study area. While planning new neighborhoods in these areas, it provides the opportunity for bringing all aspects of TOD in a holistic manner. New neighborhoods can be planned with mixed uses, walking, and public transport to maximize development potential and ensure short and convenient trips and healthier environments.

As per CMP 2041, the proposed TOD zones that will aid in the improvement of accessibility of the region are as follows:

- Along Madurai Main Road from Panjapur Proposed Bus Terminal Sivaji Ganeshan Statue Junction.
- Along Quaide Millet Road, West Boulevard Road, College Road, Nandhi Koil Street and Trichy Chennai Trunk Road.
- Vellore - Thoothukudi Highway on to Grand Southern Trunk Road towards Thanjavur Road to Thuvakudi.
- From Simco Road to Trichy Airport via Rajaram Road and Wireless Road



Map 14-19- Proposed corridors for high density development

Maximum permitted FSI in urban bodies of Tamil Nadu is 2 [without considering premium FSI]. For the purpose of encouraging Transit Oriented Development, CMP recommends an increase in FSI up to 3 in all the influence areas of the high mass transit corridors. Additionally, to facilitate the implementation of the TOD strategy, CMP proposes a TOD Policy be undertaken along with a detailed TOD study for Tiruchirappalli Local Planning Area.

14.2.4.7 Air Transport

Trichy City is located almost at the geographical center of Tamil Nadu. Its strategic location with respect to its neighboring Cities and suburban towns of the State, testifies its potential to become a significant economic center with inter and intra-regional dependence. Trichy International Airport located on the NH210- Trichy Pudukkottai Highway, connects Trichy domestically with Chennai, Bangalore, Hyderabad & internationally with Colombo, Malaysia, Singapore and the Gulf countries. Air cargo from Trichy mainly consists of petroleum and flower.

Due to its strategic location, there is a huge necessity for expanding air cargo to 6000 MT [as per vision TN \$1 Trillion] and to support the forecasted expansion, passenger capacity augmentation is also proposed.

14.2.5 Physical Infrastructure

Physical infrastructure refers to the basic physical structures required for an economy to function and survive, such as transportation networks, a power grid and sewerage and waste disposal systems. A city's provision of these basic necessities will reflect how well the city is developed and effort made to achieve this level of Level of Service (LOS).

14.2.5.1 Water Supply

The availability of natural water sourced through Considering the continual improvement in the standard of living and population growth (projected at 27,80,491 by 2041), the water demand is envisaged to increase to 264 MLD, which can not be met with the existing Water supply and its storage capacity. It may also be noted that, the gap is high in corporation area compared to rest of the LPA. In order to address the rising demand in water supply & storage the following proposals are submitted:

- Over Head Tanks (OHTs) shall be provided in required locations to meet the gap in demand
- Water source augmentation possibilities such as rain water harvests, improvement of catchments, recharge pits/zones etc shall be identified & implemented at strategic locations.
- Sustainable use of water & distribution shall be implemented.

14.2.5.2 Sewerage

The objective of a public wastewater collection and disposal system is to ensure that sewage or excreta and sullage discharged from communities is properly collected, transported, treated to the required degree and finally disposed off

without causing any health or environmental problems. The projected Capacity for Sewage treatment by 2041 should be 206 MLD whereas the existing capacity is 102 MLD. In order to meet the demand for treatment facilities the following STPs are proposed:

- FSTP in Lalgudi Municipality
- STP in Panjapur near koraiyar river bank.

At present the UGSS covers only Corporation & 2 Town Panchayats, however, it is proposed to cover the Municipalities & other Town Panchayats along with additional STPs as per requirements. Further, DEWATS system is proposed in Town Panchayats & villages where low population is observed. Implementation of systems for re-cycle & re-use of wastewater is also proposed to reduce the stress on the demand for fresh water.

14.2.5.3 Storm Water Management

The purpose of providing storm water drains is to carry the rainfall (storm) runoff from the terraces, paved courtyards, footpaths, roads etc. in the developed area so that flooding does not occur. There is need for an integrated drainage plan for Tiruchirappalli Local Planning Area. The estimation of runoff reaching the storm water drains is dependent on the intensity and duration of rainfall, characteristics of the drainage area and time required for such flow to reach the storm water drains. At present the storm water drains cover only the corporation area whereas only 4.6% of the rest of LPA is covered. To ensure proper functioning of storm water drains to avoid frequent flooding, it is proposed to

- Provide 100% storm water drain coverage in corporation
- Utilize the natural drains to meet the storm water drainage wherever possible
- Cleaning & maintaining the natural drains to channelize the water flow.
- Extend Full coverage of storm water drains in ULBs and villages

14.2.5.4 Solid Waste Management

Tiruchirappalli city has been divided into 4 zones having total number of 65 wards with approximately 750 nos. of wheelbarrows, 85 numbers of tractor-trailers and tippers available with the Municipal Corporation.

Solid waste management forms an obligatory function of Urban Local Bodies (ULBs) and hence, it calls for proper disposal of waste with appropriate strategy. At present there is no scientific waste collection, disposal/treatment being adopted which is leading to foul smell, unhygienic conditions and mosquito breeding. There is one existing land fill site is located in Ariyamangalam village covering an area of 40 Acres (12 Lakh metric tonnes), where no scientific process is being adopted.

Solid waste management forms an obligatory function of Urban Local Bodies (ULBs) and hence, it calls for proper disposal of waste with appropriate strategy. In order to scientifically address the issue, the following are proposed:

- Removal of Ariyamangalam Dump Yard



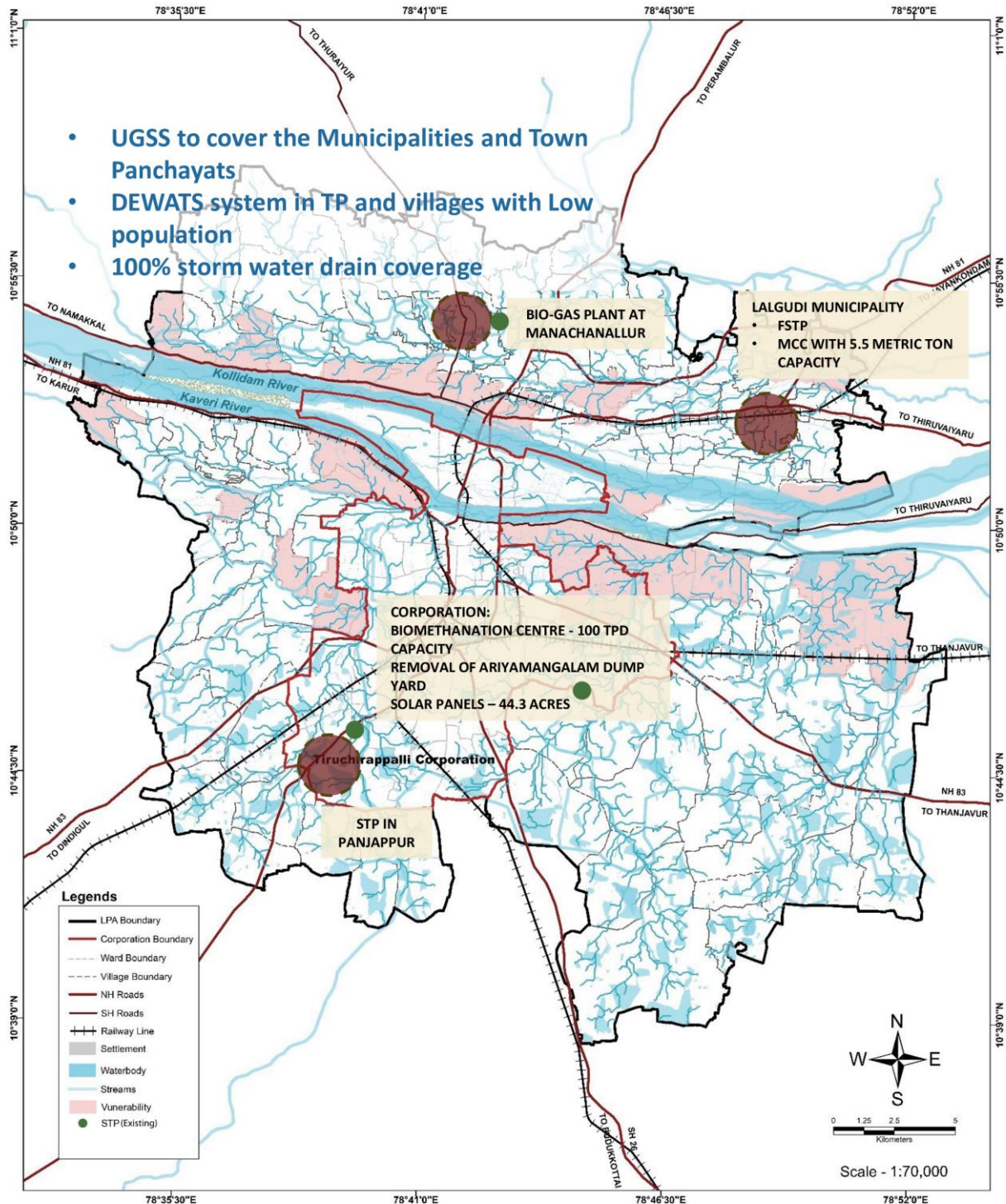
Figure 14-20: Existing situation of Ariyamangalam Dump Yard

- Additional MCC/ Biomethane/ Incineration centre to meet the gap due to removal of landfill site.
- New Bio-Gas plant at Manachanallur TP MCC with 5.5 Metric ton capacity - Lalgudi Municipality
- Biomethanation centre 100 TPD capacity - within corporation area

14.2.5.5 Electricity

The increase in population will create a up-surge in Electricity demand. With the current trends sustainable approach to meet the future needs is envisaged and the following are proposed:

- Installation of sub stations to meet the future demand
- 100% supply of electricity with adequate substations and transmission lines.
- Use of renewable energy resources.



- UGSS to cover the Municipalities and Town Panchayats
- DEWATS system in TP and villages with Low population
- 100% storm water drain coverage

BIO-GAS PLANT AT MANACHANALLUR

LALGUDI MUNICIPALITY
 • FSTP
 • MCC WITH 5.5 METRIC TON CAPACITY

CORPORATION:
 BIOMETHANATION CENTRE - 100 TPD CAPACITY
 REMOVAL OF ARIYAMANGALAM DUMP YARD
 SOLAR PANELS – 44.3 ACRES

STP IN PANJAPPUR

PHYSICAL INFRASTRUCTURE PROPOSALS

TIRUCHIRAPPALLI MASTER PLAN - 2041

Map 14-20 Physical Infrastructure proposal

14.2.6 Social Infrastructure

Social infrastructure are essential resources, and services that ensure people can participate in productive social and economic activities. This deals with the health, education, recreation, sports, safe and security, socio-cultural facilities and distribution services.

14.2.6.1 Health

Trichy corporation has been provided with various health care facilities such as Primary Health Centres, Private & Government Hospitals, Maternity & child health care centres, speciality hospitals, veterinary hospitals etc. However, with the expanding demography, the existing Health Care Infrastructure will be deficit with the growing population. It is also observed that the Primary Health Care

units are in deficit along the region. (Private hospitals subside only the current deficit). Hence, the following proposals are submitted to improve over the existing Health Care systems:

- Primary Medical Centre Health Sub center needs to be provided in Thuvakudi.
- Even though the private health care eases the primary health care centers, the 24x7 dedicated accident centre hospitals along NH45 Highway are needed.
- The Government Hospitals & Sub district Hospital deficit must be addressed along rest of LPA.
- Temporary Accommodation facilities to cater to the increasing inflow of medical visitors from neighbouring districts for treatment periods
- Upgradation of Siddha Hospital in Somarasanpettai

14.2.6.2 Education

Facilities and Infrastructure providing Educational Services to the population like

schools and Colleges are provided to improve social integration and bring social equality in the communities. The infrastructure is provided based on the URDPFI guidelines with the estimated population demand in the LPA. It is noted that the Primary schools deficit are subsided by Higher Secondary Schools. The proposals of various category of educational facility are discussed below within the Tiruchirappalli Local Planning Authority. Corporation Primary Schools are required along the corporation zone and rest of LPA for the marginal population. As per the geometric projection, an additional 122 for urban primary schools & 16 for urban Secondary schools have to be provided within the year 2041.

- The Anganwadis & Special schools - Corporation zone and rest of LPA
- Agricultural Research /Training Institutes are needed along the zones.
- More women-based education training through Learning centres or skill programs colleges
- More research-based colleges are required.
- The future demands for the community clubs / career interest clubs (Eg: Youth Clubs, Knowledge Centre, Libraries & Community Halls etc)
- Sports Campus in Panjapur



Figure 14-22: Reference Image of sports complex - Proposal at Panjapur

14.2.6.3 Open Spaces & Recreation

Recreational facilities in LPA region are numerous yet small neighborhood level parks. The prominent recreational activities are Butterfly Park, Ibrahim Park, Science Park, Anna planetarium and Anna sports stadium. Therefore, the major proposal for wheeler recreational activities is the stadium proposed in the Panchappur region and the theme park provided on the east of Sri Rangam. In addition the Parks in central city business districts and all the notified parks can utilized for recreation.

The following are proposed to improve the recreational centres in the area and to use tourism potential in Tiruchirappalli and facilitate the growth:

- Children’s park in South Thiruverumbur – Kattur Kaveri nagar
- Open Air Theatre [OAT] in Kottapattu Kamanmedu



Figure 14-23: Reference image of OAT - Proposed in Kottapattu

14.2.6.4 Others

- Fire Station has to be established along the Corporation Zone - Thiruverumbur due to its deficit.
- The extension of Fire Station must also be there along the entire regions to meet the growing population.
- Police station along Panjapur is required to meet the growing demands.
- Police station along Uyyakondan is needed for the growing population along the Corporation.
- Identification of potential developments in co-ordination with municipal corporation based on feasibility studies in the cleaned out Ariyamangalam dumpyard.

14.2.7 Housing

14.2.7.1 Slums

The PMAY – U Mission addresses urban housing shortage among the EWS/LIG and MIG categories including the slum dwellers by ensuring a pucca house to all eligible urban households. The following table consists of the current projects and its status falling in the LPA boundary.

Sl. no	Village Name	Sanctions HHs	In progress HHs	Completed HHs	To be Completed
1.	Tiruchirappalli	15317	14810	12501	507
2.	S. Kannanur	148	148	141	-
3.	Manachanallur	997	997	965	-
4.	Kallakudi	163	163	152	-
5.	Puvalur	224	219	170	5
6.	Lalgudi	356	274	187	82
7.	Koothappar	128	128	122	-
8.	Thiruverumbur	192	192	192	-
9.	Thuvakudi	422	392	229	30

Table 14-5 City wise Physical and financial progress, 2023

(Source : PMAY – U)

14.2.7.2 New Proposal

Apart from the projects mentioned in the table the Tamil Nadu slum clearance board (TNSCB) has identified two potential locations to construct housing units for accommodating around 4000 families in Tiruchirappalli.

The families located near water bodies and objectionable lands are to be relocated to the two identified sites in Panjappur and Kottapattu.

14.2.7 Summary of Proposals

PROPOSALS	NODAL AGENCY	STATUS
BLUE-GREEN CORRIDOR/ ENVIRONMENT		
Cauvery Riverfront Development: Walking Tracks & parks Riparian Buffers, SuDS Elements	Municipal Administration & Water Supply Department [MAWS] PWD	Proposal submitted Vision Trichy 2041
Uyyakondan Canalfront Development [36,38 & 39] & BG Corridor with Urban Forestry Costing: 158 Cr	MAWS Tamil Nadu Forest Department	Proposal submitted Vision Trichy 2041 Proposal submitted
Rejuvenation of waterbodies [47] Costing: 370 Lakhs	Municipal Administration & Water Supply Department [MAWS]	Project Sanctioned
Upgradation of Kollangulam Tank with boating facilities Costing: 26.4 Cr	Municipal Administration & Water Supply Department [MAWS] / Tourism Department	Project Sanctioned

<p>Odathurai Riverfront Development [Ward 15] Costing: 14 Cr</p>	<p>Trichy Municipal Corporation [TMC]</p>	<p>Proposal submitted</p>
<p>ECOLOGICAL & CULTURAL TOURISM</p>		
<p>Srirangam Special Notified Zone</p>	<p>SNUD & Tourism Department</p>	<p>Proposal submitted</p>
<p>Zipline Facility [Butterfly Park] Rope Car Facility [Rockfort Temple]</p>	<p>Corporation [TMC] HR&CE</p>	<p>Proposal submitted</p>
<p>Restoration of Defunct Quarries</p>	<p>NAWS, Tourism Department, Mining Department, PWD.</p>	<p>Proposal submitted</p>
<p>ECONOMY</p>		
<p>Trade Centre in Panjappur Costing: 11 Crore</p>	<p>SIDCO</p>	<p>Sanctioned and in progress</p>
<p>Micro-clusters: Agro based firms in Manachanallur</p>	<p>Department of Agricultural marketing & Agri Business.</p>	<p>Proposal submitted</p>
<p>MOBILITY</p>		
<p>Road Network Plans</p>	<p>DTCP /National</p>	<p>Proposal</p>

Additional Road Network [46kms] Grid of Roads	Highways/ Highways Corporation	State	submitted Proposal submitted
Off-street Parking at 5 Locations	MAWS, Traffic Police, Highways		Proposal submitted
NMT - Footpath /Cycle Track Development & Pedestrian Infrastructure	Trichy Municipal Corporation [TMC], PWD		Proposal submitted
Public Transport – Bus Terminals at Panjappur, Thiruverumbur & Srirangam and TPs High Demand Corridors	Trichy Municipal Corporation [TMC] CMRL/Smart City/TMC		Proposal submitted
Freight Management - Truck terminal	TMC		Proposal submitted
INFRASTRUCTURE			
Identification of potential development in the cleaned out Ariyamangalam dumpyard.	TMC Vision Trichy 2041		In progress Proposal submitted
New Bio-Gas plant at Manachanallur TP Costing: 10 Lakhs	MAWS		Proposal submitted
STP in Panjappur – 100 MLD Capacity [Costing: 200 Cr] FSTP in Lalgudi [Costing: 2 Cr]	TMC/ Tamil Nadu Water Investment Company TMC/Melinda Gates		Proposal submitted

	Foundation/IIHS	
Manachanallur Resource Recovery Park land with 10748 cu.m of legacy trash - Reclamation through Bio-Mining	MAWS	Proposal submitted
Sports Campus in Panjappur	TMC/Sports Development Authority, TWD	Proposal submitted & Site Identified
Markets in TPs [Costing:625 Lakhs]	MAWS	Proposal submitted

Table 14-6 Summary of Proposals

14.3 Land use Plan

To regulate the growth of the local Planning in an orderly manner and also to ensure its economic viability, social stability, and sound management for the present and the foreseeable future, the Master Plan with zoning and development regulation is necessary. The idea of zoning is that the segregation of certain uses from others reduces the effect of negative externalities that some uses have on others.

The Tiruchirappalli Local Planning Authority has a total area of 804.55 Sq. Km, out of which, around 70.46% (566.92 sq.km) is non-developable area coming under agriculture use and water bodies. Only the remaining 29.53% (237.63 sq.km) is available for development. Based on the Project Proposals formulated in the previous sections, the proposed land use plan for Tiruchirappalli LPA for the horizon year 2041 is prepared. Table 14.9 shows the Proposed Land structure for Tiruchirappalli LPA. The tables 14.7 and 14.8 shows the land use breakup of the existing land use of 2021 and proposed land use of 2041 for the Tiruchirappalli Corporation and Tiruchirappalli LPA excluding the Corporation.

In the proposed land use, land falling under dry agriculture and wastelands have been considered for development and thus the total developable land for proposed land use 2041 was increased to 378.36 sq.km which is an addition of 140.73 sq.km, which is 17.5% of total land available for development. The airport complex was represented under transportation in the existing land use 2021, it has been brought under the land use category of institutional land use as per Tamil Nadu Combined Development Rules, 2019. Hence the existing land use percentage under transportation to the developable area is 14.48% which is higher than the recommended land use share of 12-14% for transportation for a Large City according to the URDPFI guidelines. Though an addition of 1.23 sq.km of land has been proposed to be brought under transportation. The airport being shown as institutional land use in the proposed land use category has hidden the actual allocation of land under transport facilities. The same goes with the Integrated bus stands under construction at Panjappur and the ones proposed at Srirangam and

Thiruverumbur etc. The URDPFI guidelines are compared with the proposed percentage of the land use for total developable land. The existing land use and proposed land use gives the perspective of the respective land use changes from the above given table. Due to the increase in the developable land, all the land uses have increased. The percentages are now more evenly distributed in consideration of the URDPFI guidelines.

The overall objective of this proposed land use is to improve the economy of Trichy and to cater to the future population of the LPA with its potential identified through the analysis of ground realities and based on the vision statement drawn at the project inception stage. Proposed land use zoning for Tiruchirappalli LPA has been prepared based on the TNCDBR, 2019. In the proposed land use 2041 of Tiruchirappalli LPA, land use zones are classified as residential, commercial, institutional (Public and semi-public, service and utilities, transportation and communication), Industrial, Agricultural uses and water bodies. Roas have also been demarcated.

The proposed land use of Tiruchirappalli LPA 2041 has residential land use of 24.19% of the total land area of the LPA (804.55 sq.km). This is based on the projected requirement for the projected population of 2041 and based on the decadal trend analysis of residential layouts and residential building approvals in the LPA. Residential land use has been proposed majorly towards the West and South West as an envisaged expansion of the Corporation in this direction. Residential land use is also proposed to the North along the major transport corridors. Commercial land use has been proposed along the 5 major transport corridors and nodes of the proposed ring roads. There is a higher percentage of commercial land use proposed which is justifiable based on the fact that the major economic sector of Tiruchirappalli is the Service sector. Industrial land use has been proposed in the three projected growth centers namely Thuvakudi region, Panjappur and Manachanallur.

14.3.1 Proposed Land use – Corporation 2041

Corporation- Existing LU(in Sq.km)

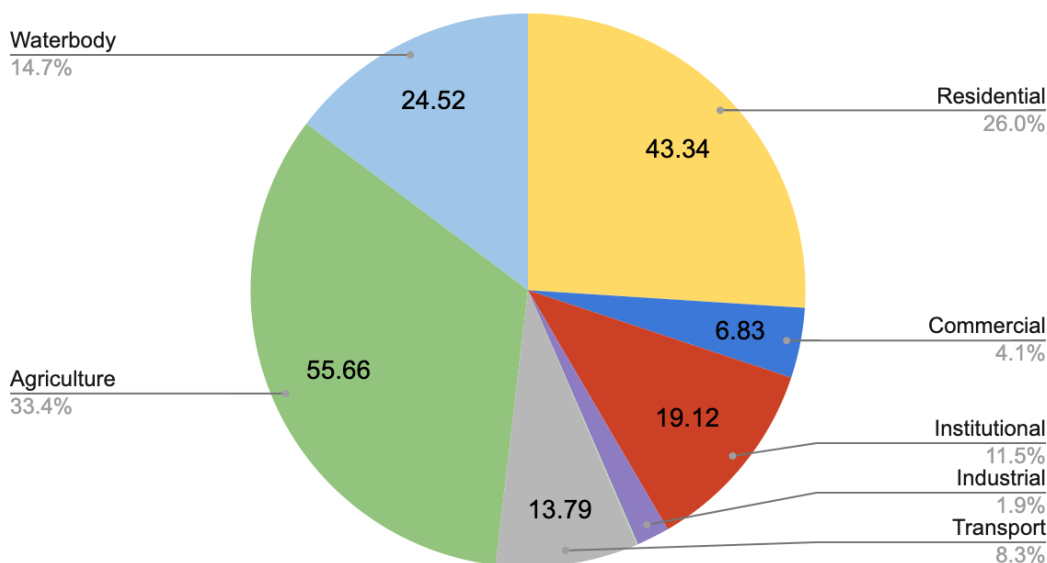


Figure 14-24 Existing Landuse 2021 Percentage of Corporation

14.3.2 Proposed Land use – Corporation 2041

Land use type	Corporation				
	Existing (in Sq.km)	Percent (%)	Proposed (in Sq.km)	Percent (%)	comparison (in Sq.km)
Residential	43.34	26.02	60.97	36.60	17.64
Commercial	8.35	5.01	13.88	8.33	5.53
Institutional	17.6	10.57	17.63	10.58	0.03
Industrial	3.19	1.92	3.66	2.20	0.47
Open Spaces and Recreation	0.13	0.08	0.13	0.08	0
Transport	12.59	7.56	12.94	7.77	0.35
Agriculture	56.86	34.13	32.85	19.72	-24.01
Waterbody	24.52	14.72	24.52	14.72	0.00
Reserve Forest	0.00	0.00	0.00	0.00	0.00
Total Area	166.58	100.00	166.58	100.00	0.00

Table 14-7 Existing Landuse 2021 and Proposed Landuse 2041 of Corporation

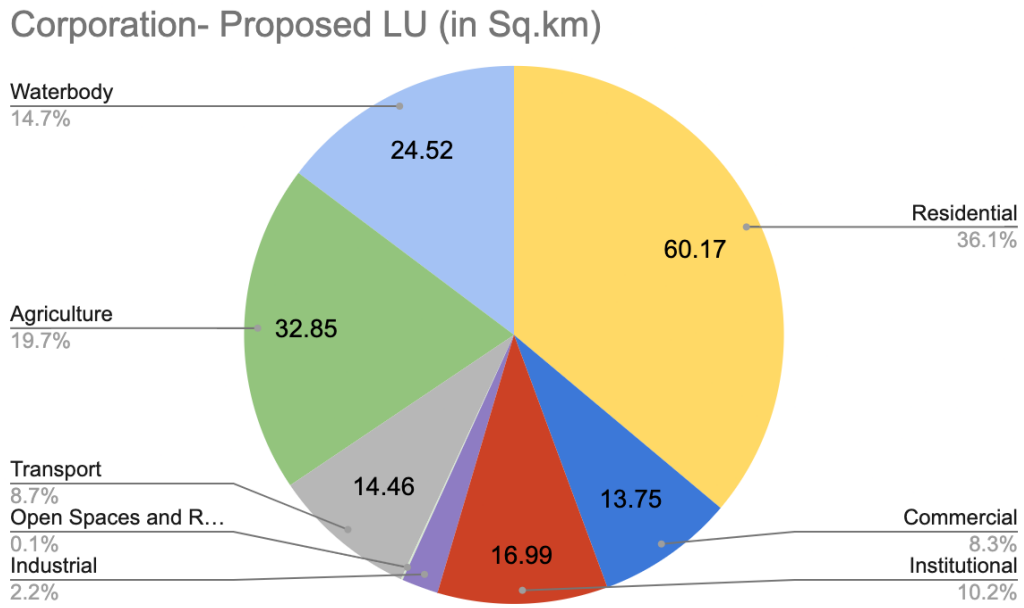
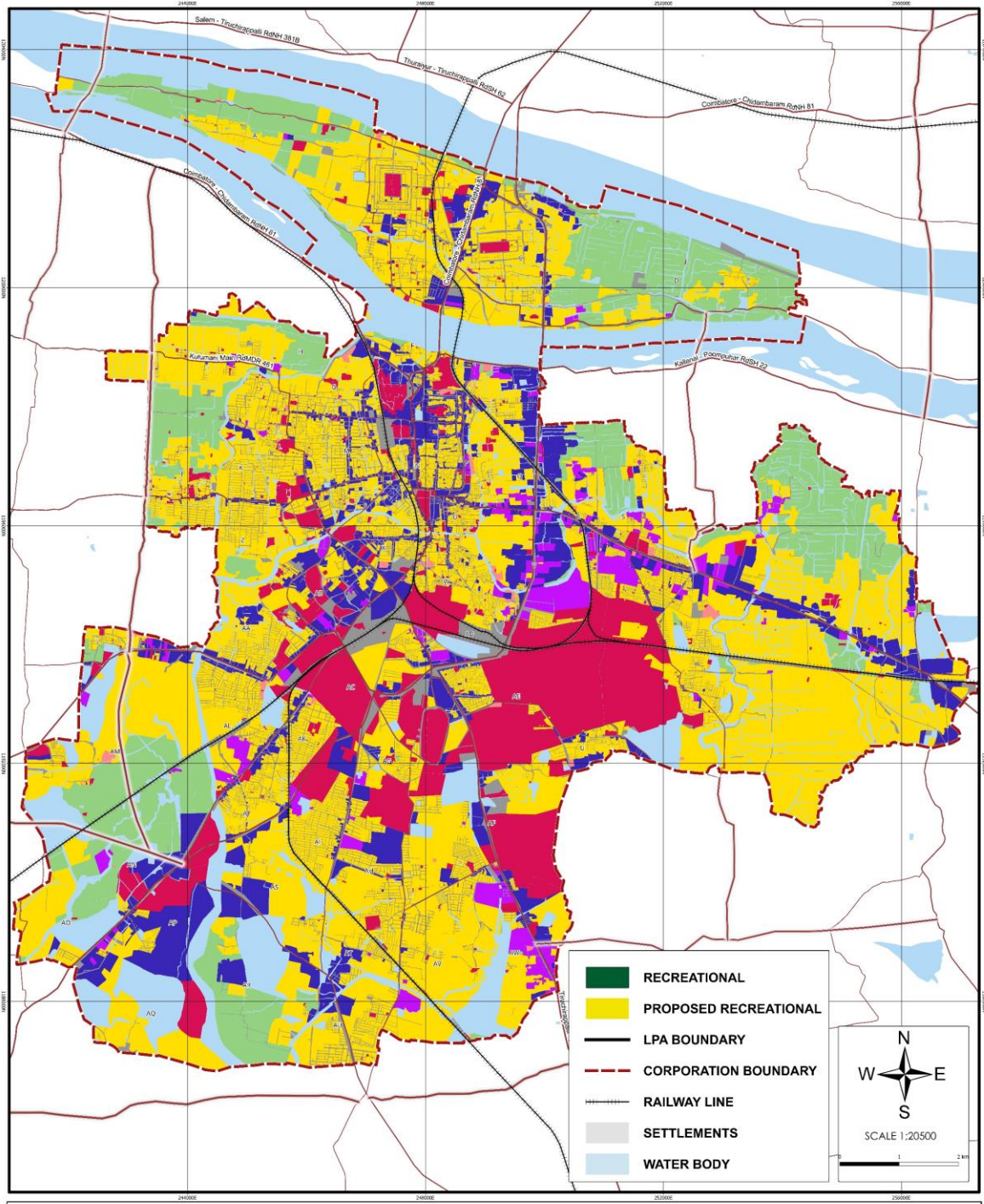


Figure 14-25 Proposed Landuse 2041 Percentage of Corporation



RECREATIONAL LAND USE - LPA

TIRUCHIRAPPALLI MASTER PLAN - 2041

Map 14-21 Proposed Landuse of Corporation 2041

14.3.3 Proposed land use of LPA excluding Corporation 2041

Land use type	Rest of LPA				
	Existing (in Sq.km)	Percent (%)	Proposed (in Sq.km)	Percent (%)	Comparison (in Sq.km)
Residential	86.85	13.61	134.60	21.10	47.76
Commercial	6.49	1.02	15.49	2.43	9.00
Institutional	16.59	2.60	20.38	3.19	3.79
Industrial	23.63	3.70	35.75	5.60	12.12
Open Spaces and Recreation	0.24	0.04	0.43	0.07	0.19
Transport	18.14	2.84	28.77	4.51	10.63
Agriculture	378.47	59.32	294.98	46.24	-83.49
Waterbody	105.20	16.49	105.20	16.49	0.00
Reserve Forest	2.37	0.37	2.37	0.37	0.00
Total Area	637.97	100.00	637.97	100.00	0.00

Table 14-8 Existing Landuse 2021 and Proposed Landuse 2041 of LPA (excluding corporation)

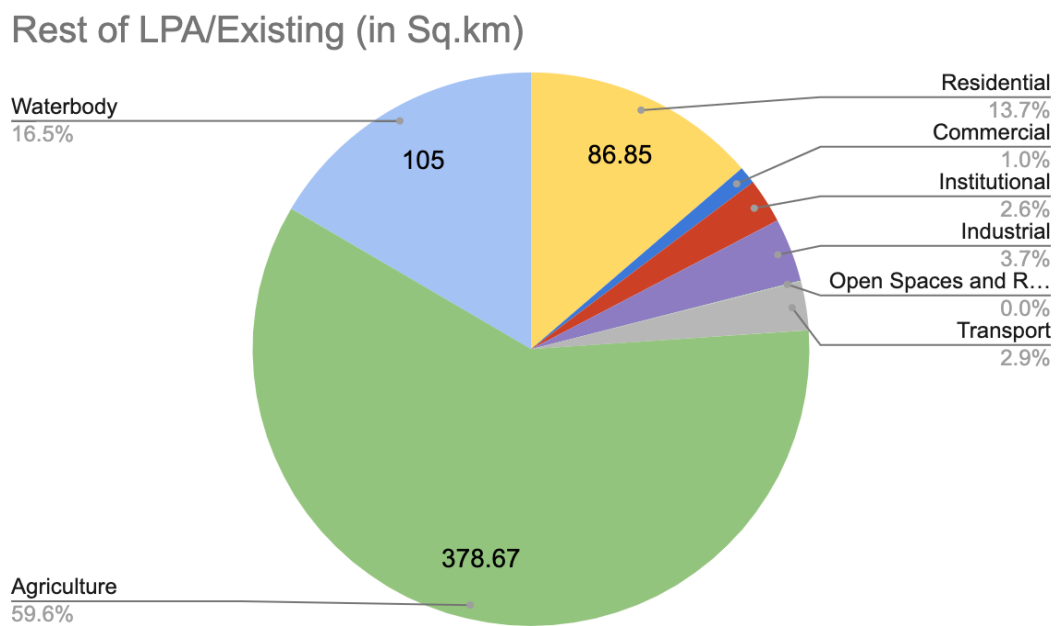


Figure 14-26 Existing Landuse 2021 Percentage of Rest of LPA

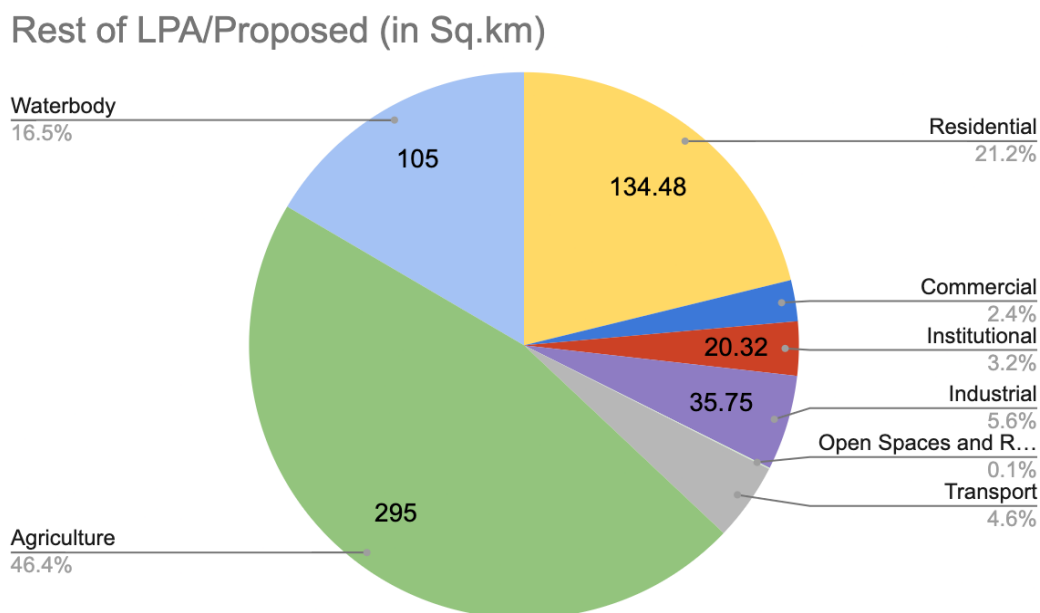
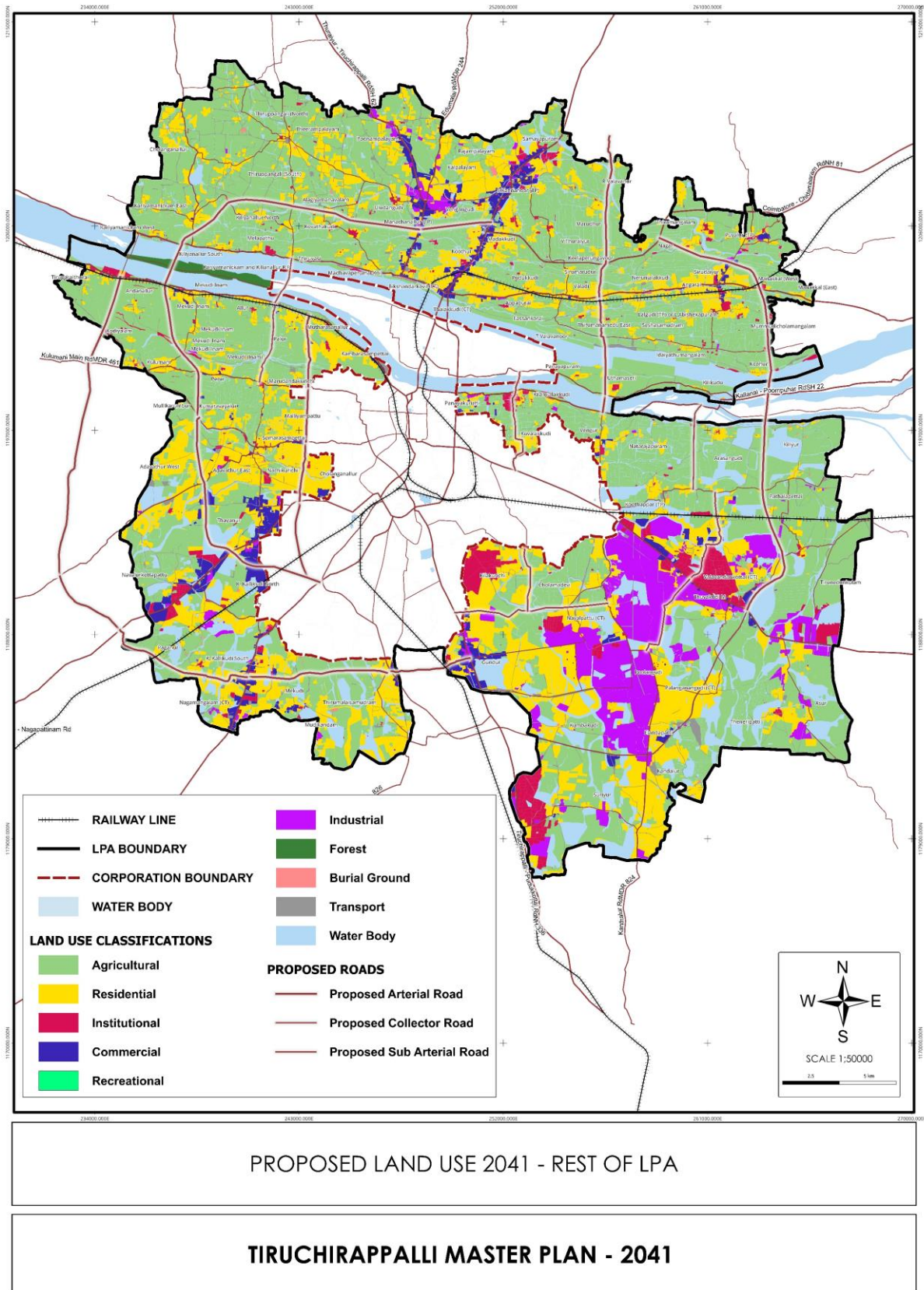


Figure 14-27 Proposed Landuse 2041 Percentage of Rest of LPA

14.3.4 Proposed Landuse Total LPA

Land use type	Trichy LPA - Total				
	Existing LU 2021 (in Sq.km)	Existing (%)	Proposed (in Sq.km)	Proposed(%)	comparison (in Sq.km)
Residential	130.19	16.18%	195.58	24.31	65.39
Commercial	14.84	1.84%	29.36	3.65	14.53
Institutional	34.19	4.25%	38.01	4.72	3.82
Industrial	26.82	3.33%	39.41	4.90	12.59
Open Spaces and Recreation	0.37	0.05%	0.56	0.07	0.19
Transport	30.73	3.82%	41.71	5.18	10.99
Agriculture	435.33	54.11%	327.82	40.75	-107.51
Waterbody	129.72	16.12%	129.72	16.12	0.00
Reserve Forest	2.37	0.29%	2.37	0.29	0.00
Total Area	804.55	100.0%0	804.55	100.0	0.00

Table 14-9 Existing Landuse 2021 and Proposed Landuse 2041 of Trichy LPA



Map 14-22 Proposed Landuse of LPA (Excluding Corporation) 2041

Trichy LPA - Total/Existing (in Sq.km)

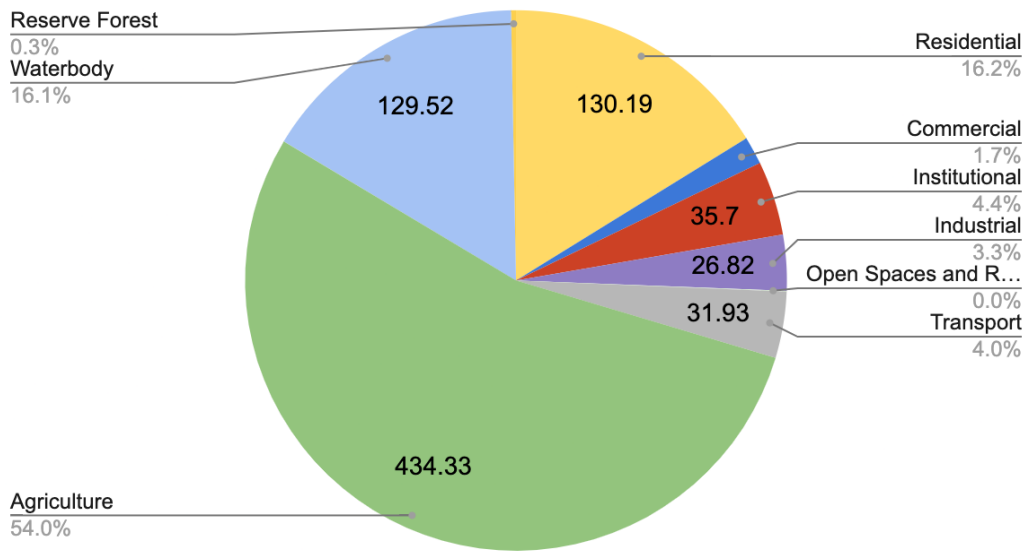


Figure 14-28 Existing Landuse 2021 Percentage of Total LPA

Trichy LPA - Total/Proposed (in Sq.km)

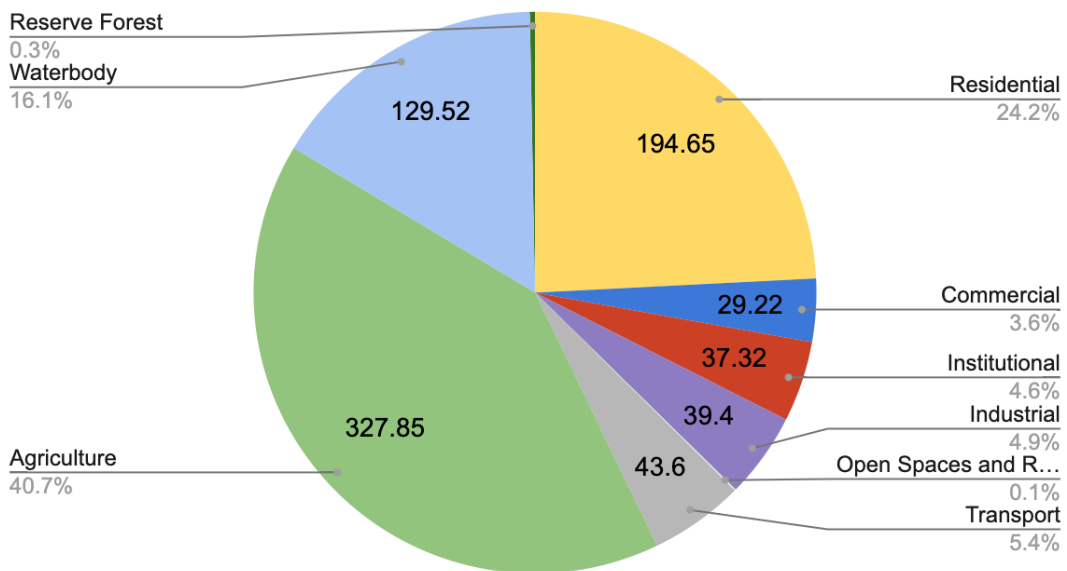
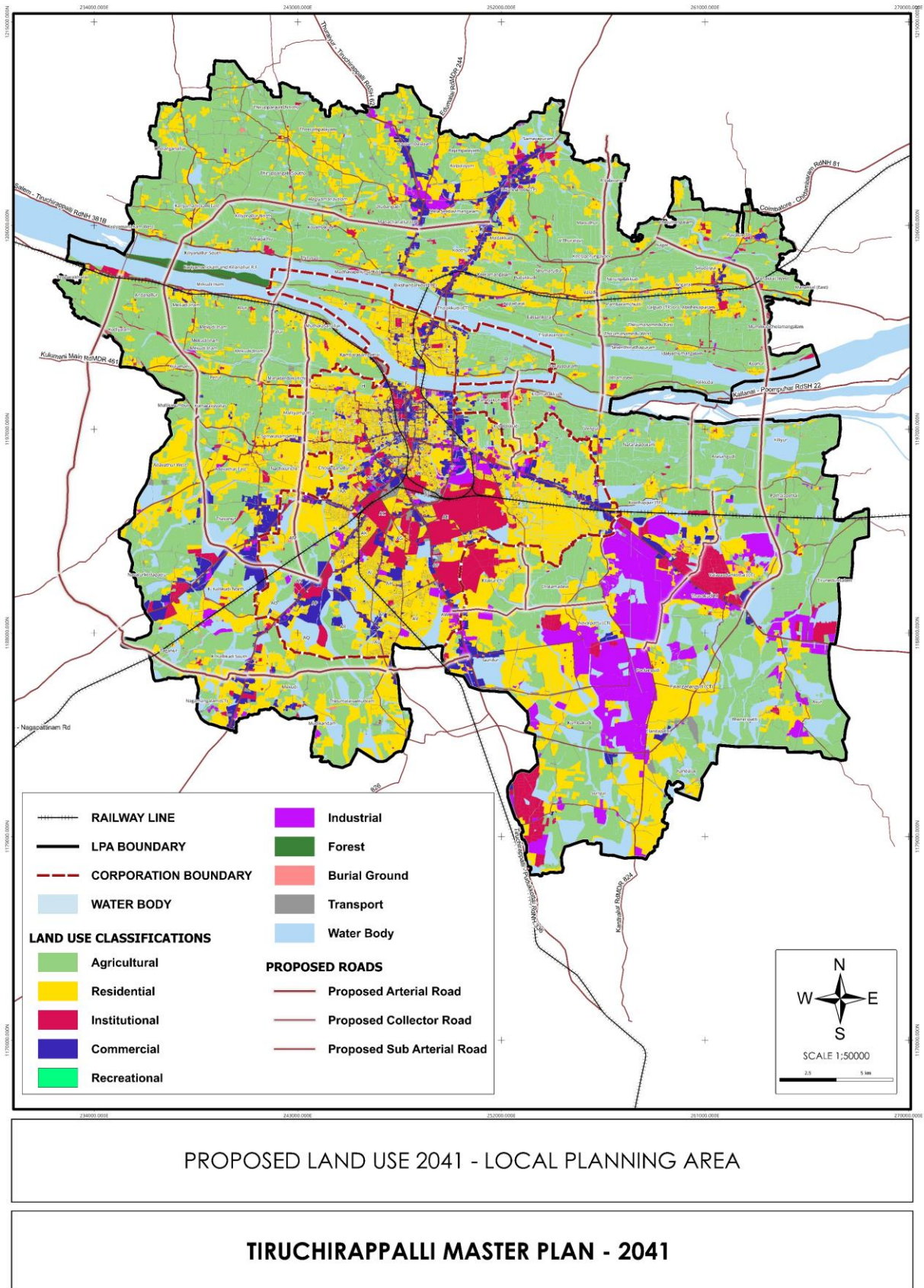


Figure 14-29 Proposed Landuse 2041 Percentage of Total LPA



Map 14-23 Proposed Landuse of LPA 2041

14.3.5 Land Use Zone Classification

The various land use classification shall be in the following zones:

14.3.5.1 Residential Zone

Residential Zone is further classified into four micro zones viz, R1, R2. The parameters applied for the sub-classification are as under:

14.3.5.2 Residential Zone - 1 (R1) (Contiguous Planning Core Area):

Residential Zone falling within the proposed contiguous Planning core area, i.e. the contiguous area in north and south of River Cauvery, and wherein the detailed planning of roads and various urban use zones are proposed.

14.3.5.3 Residential Zone - 2 (R2) (Planning Growth Nodes):

Residential Zone falling within the proposed non-contiguous Planning growth nodes, i.e. the non-contiguous area that is separated from the Planning core by Urban Agriculture zone in between, and wherein the detailed planning of roads and various urban use zones are proposed.

14.3.5.4 Commercial Zone

Commercial Zone is further classified into two micro zones viz. C1, C2. The parameters applied for the sub-classification are as under:

14.3.5.5 Commercial Zone- 1 (C1) (Contiguous Planning Core Area):

Commercial Zone falling within the proposed contiguous Planning core area, i.e. the contiguous area in North and South of River Kaveri and wherein the detailed planning of roads and various urban use zones are proposed.

14.3.5.6 Commercial Zone- 2 (C2) (Planning Growth Nodes):

Commercial Zone falling within the proposed non-contiguous Planning growth

nodes, i.e. the non-contiguous area that is separated from the Planning core by Urban Agriculture Zone in between, and wherein the detailed planning of roads and various urban use zones are proposed.

14.3.5.7 Industrial Zone

Areas earmarked as Industrial Use Zone in the proposed Land Use Plan only.

14.3.5.8 Institutional Zone

Areas earmarked as Institutional or Educational use or Public and Semi-public use, Public, Semi-public Amenities and Utilities Zone in the proposed Land Use Plan, and the sites specifically earmarked for any such public/semi-public use including recreational, open space recreational.

14.3.5.9 Transportation and Communication Zone

All the roads as earmarked in the proposed Land Use Plan, and the sites specifically earmarked for related facilities.

14.3.5.10 Agriculture Zone

Areas earmarked as Agriculture Zone, around the identified 'Contiguous Planning Core Area' and 'Planning Growth Nodes' in the proposed Land Use Plan. This zone includes dry agriculture and wet agriculture lands

14.3.5.11 Waterbodies Zone

Water Bodies Zone indicates all existing water bodies, i.e., Rivers, Streams, Lakes, Tanks, as indicated in the topographical sheets published by the Survey of India, the State Irrigation Department or Revenue Department or other competent authorities. The boundary of the water bodies relate to the Full Tank Level as indicated in relevant maps, covering both perennial and non-perennial parts when such distinction exists.

14.3.5.12 Open Spaces and Recreation

Open space and recreational areas are the breathing spaces for the environment. Making sure these areas are provided adequately will ensure various benefits. Ground water recharge, reduce carbon footprint, protect eco-system to an extent and increases the quality of life of the residents. The open spaces can include the following three categories, namely:

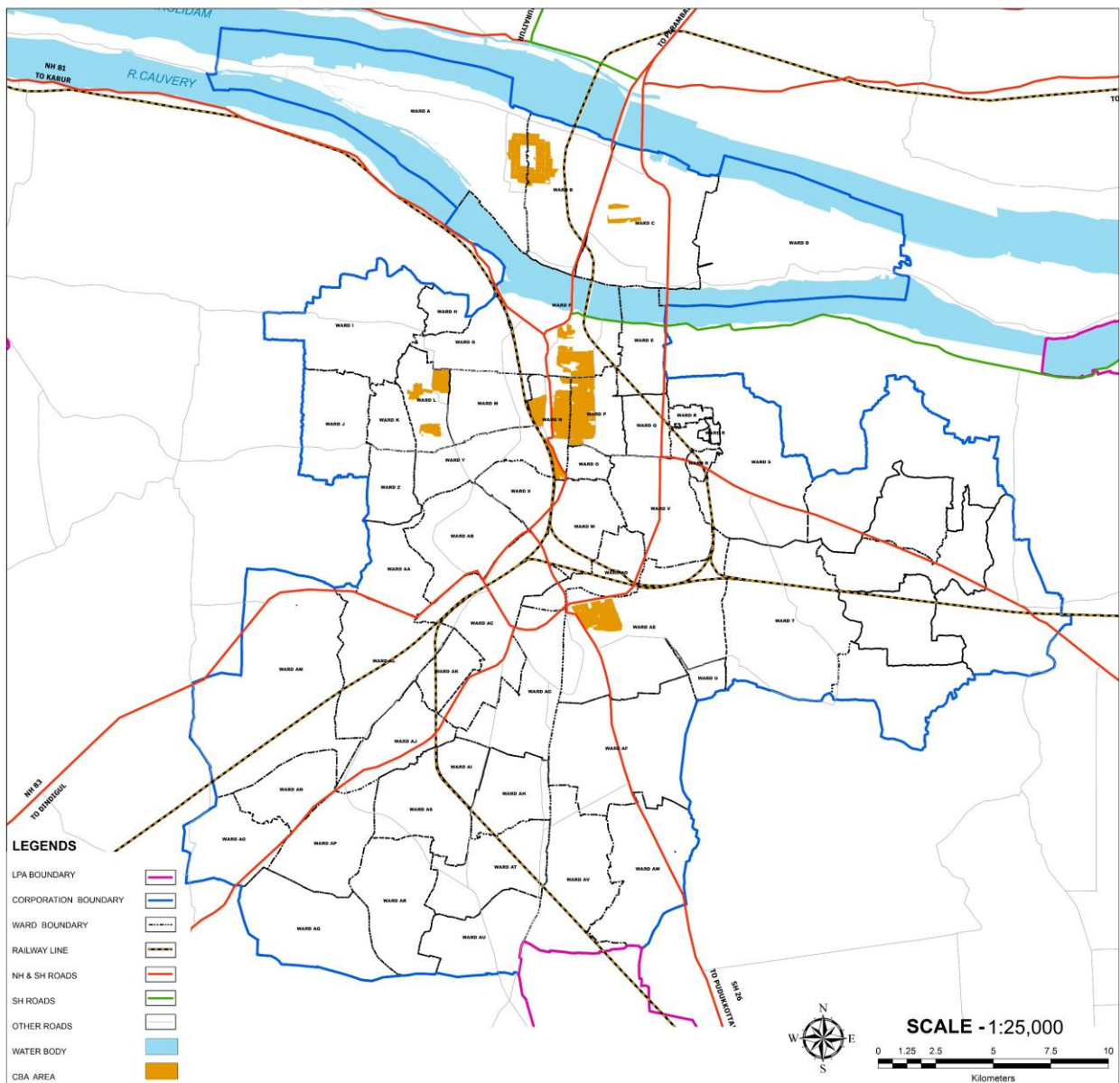
- Recreational space
- Organized green
- Other common open spaces (such as vacant lands/ open spaces including flood plains, forest cover etc. in plain areas.)

Considering open spaces, including all the above-mentioned categories, provision of 10-12 sqm per person may be desirable. In the built-up area (excluding recreational space, vacant land, flood plain, forest) the NBC suggests 3 sqm/ person as minimum norm.

14.4 Land use Recommendations

To develop Tiruchirappalli as envisioned for 2041, the proposals in the previous sections along with few further recommendations must be considered.

They are: (1) ensuring sustainability in every strategy, (2) aiming for holistic development and (3) preserving indigenous culture and local heritage. The recommendations are discussed below: It has been identified that there are industrial land uses near existing water bodies that, unless precautionary measures are considered, will disrupt the natural ecology. Reforms 7 and 8 of the Supplementary Guidelines, Ministry of Finance, DoE, Gol, Dated:19.6.2023, specifically mention the importance of preserving urban ecosystems through urban planning and hence, only green industries that support environmental development and those which are non polluting should be permitted in industrial areas near waterways.



CONTINUOUS BUILDING AREA
TIRUCHIRAPPALLI MASTER PLAN - 2041

Map 14-24 Continuous Building Area

In line with the same, there is a need to sub-classify the industrial land use into special and hazardous industrial use and green-industrial use as in CMA, thus helping in preserving the existing natural ecosystem.

The vulnerability analysis of the LPA based on flooding implies that proper land use and flood management system is required to be evolved cohesively. Along the banks of the River Cauvery and River Kollidam, high to medium vulnerability regions have been discovered. It is recommended for retaining the lands as agricultural zones, public open spaces, and recreational uses in the high vulnerability areas. High sensitive locations must be taken into account when creating detailed development plans, and measures must be taken to limit damage from calamities. Maintenance of the existing water bodies and reinstating existing drainage networks and their reclamation from landfills and diligent solid waste management which would help prevent choking of waterways will help tap into the centuries old irrigation system for both flood prevention and development of agriculture in the region. Care needs to be taken to prevent bifurcation of water bodies while delineating transport networks. In unavoidable circumstances, mechanisms need to be devised to prevent disrupting the natural drainage.

Tiruchirappalli being endowed with enormous cultural and heritage wealth, needs to take the necessary measures for the preservation of the characteristics of heritage sites. This will ensure that the tourists and pilgrims experience the City in its true beauty and sanctity instead of being overwhelmed by the crassness of unregulated and unrefined commercial architecture and graphic design in the vicinity, which cause visual pollution.

Since Trichy experiences a serious dearth of open spaces for recreation and parks, residential layouts should be encouraged to provide more open spaces for the same. Developing the existing water bodies for recreation can help maintain them as well as provide the City dwellers with much needed respite for relaxation thereby improving the quality of life in the LPA.

15

PHASING & IMPLEMENTATION

15. PHASING & IMPLEMENTATION

15.1 Proposal Phasing

This section details out the project phasing viz., short term, medium term and long term of the proposals discussed in the previous chapters. Short terms proposals are conceived to be implemented during the first five years of the plan implementation period whereas medium term proposals are to be implemented in the next five years. Long term proposals are those projects that are to be implemented in the final phase of the horizon period that is the final ten years.

Additionally, certain proposals such as urban forestry and upgradation of natural systems in the entire LPA require the entire time period for materialization. These proposals will be under implementation throughout the horizon period so as to get maximum benefits.

15.2 Costing Components

Block costing of the proposals is carried out with the following baseline data,

- A. Guide Line Values [GLV]:** Land costs are extracted from Commercial Taxes and Registration Department for the locations where the identified proposals are to be implemented.
- B. Construction Costs:** An overall average cost of construction of a particular facility is calculated based on the ground conditions such as,
 - Rejuvenation of Water Bodies – 0.217 Cr/ha
 - Upgradation of Streams – 0.22 Cr/ha
 - Development of Parks & Green Spaces – 7 Cr/ha
 - Waterbodies as recreational spaces – 33.45 Cr/ha

- OHT Construction – 1.8 Cr/MLD
- STP – 1.75 Cr/MLD
- Medical facilities – 35,000/ m2
- Institutional buildings – 20,000/ m2
- Other buildings – 18,000/ m2
- Environmental centre – 25,000/ m

15.3 Proposals – Phasing & Block Costing

15.3.1 Environment

Phasing - Proposals	River/Canal Front Development	Lakes & Water Bodies	Urban Forestry & Recreational Spaces
Short Term	<p>Redevelopment of Uyyakondan canal within city [Wards 36, 38 & 39] (Rs. 158 Cr)</p> <p>Odathurai Riverfront Development (Rs.14 Cr)</p>	<p>Rejuvenation of Kollangulam tank with boating facilities (Rs. 26.4 Cr)</p>	<p>Eco-forests connecting butterfly park and Mukkombu</p> <p>Open Air Theatre [OAT] in Kottapattu Kamanmedu</p> <p>Children's park in South Thiruverumbur – Kattur Kaveri nagar</p> <p>Urban Forestry at Sooriyur [2.2 Acre]</p>

<p>Medium Term</p>	<p>Green buffer along the Uyyakondan canal and Koraiyaaru – BG Corridor</p>	<p>Rejuvenation of 6 ponds in corpn zone 3 Green buffer of 15m with SuDS for Koothappar, Gundur, Vazhavandankottai and Thayanur Lakes</p>	<p>7.1 acres of urban forestry along Uyyakondan – Koraiyaaru BG Corridor Parks & Walking Tracks - Lalgudi & Thuvakudi</p>
<p>Long Term</p>		<p>Boating facility in Thiruverumbur, Vazhavandankottai Aeri & Manachanallur Water Bodies</p>	
<p>Throughout Horizon Period</p>	<p>Kauvery Riverfront Development & Establishment of SuDS</p>	<p>Upgradation of 47 water bodies (Rs. 3.7 Cr)</p>	<p>Upgradation and creation of additional parks & urban forests</p>

Table 15-1 Environment proposals - Phasing & Block Costing

15.3.2 Heritage & Tourism

Phasing - Proposals	Eco-Tourism	Heritage/Cultral Tourism
Short Term	Zipline from the Butterfly park to Mekkudi railway station Rope Car from Rockfort temple to Amma Mandabam	Tourist Infrastructure facilities at Amma Mandapam
Medium Term	NMT Infrastructure – Walking & Cycling Tracks along Uyyakondan Canal	
Long Term	Restoring defunct quarries [6 Nos with area of 276.8 hectares] as recreational stops and rainwater catchments	
Throughout Horizon Period		Srirangam Special Notified Zone

Table 15-2 Tourism Proposals – Phasing

15.3.3 Economy

Phasing - Proposals	Economy
Short Term	E-farm Markets & upgradation of farmer's markets
Medium Term	Micro-clusters in Manachanallur - Agro based firms
Long Term	Panchappur Trade Centre [Costing: 11 cr]

Table 15-3 Economy Proposals – Phasing

15.3.4 Mobility

Phasing - Proposals	Mobility	Block Costing (in Crores Rs)
Short Term	NMT - Footpath Proposal NMT - Pedestrian Crossing Infrastructure NMT - Bicycle Tracks Road Network Plan - Missing Links & Widening Public Transport Plan - Bus Shelters & Bus Terminals Traffic Management - Junction & Corridor Improvements, Smart signals & Signages and Road Pavement Markings Parking Management Strategy -	480

	Off Street Parking Locations	
Medium Term	NMT - Pedestrian Priority Streets/ All-weather walkway Freight Management - Freight Terminals Road Network Plan - Ring Road Public Transport Plan - Fleet Replacement & Bus Terminals	2815
Long Term	Freight Management - Freight Consolidation Center Road Network Plan - River Bridge & Flyover Public Transport Plan - Mass Transit System	2008
	Total Cost	5304

Table 15-4 Mobility Proposals - Phasing & Block costing

15.3.5 Physical Infrastructure

Phasing - Proposals	Physical Infrastructure
Short Term	Over Head Tanks – 149 MLD gap (Rs. 268.2 Cr) Removal of Ariyamangalam Dump Yard

	<p>FSTP in Lalgudi</p> <p>STP in Panjapur near koraiyar river bank</p>
Medium Term	<p>Solar Panels in cleaned out Ariyamangalam Dumpyard - 44.3 Acres</p> <p>New Bio-Gas plant at Manachanallur TP (Rs. 0.1 Cr)</p> <p>MCC with 5.5 Metric ton capacity – Lalgudi</p> <p>Ward 45 – New Sanitary workers office</p>
Long Term	<p>Manachanallur Resource Recovery Park land with 10748 cu.m of legacy trash - Reclamation through Bio-Mining</p> <p>Biomethanation centre 100 TPD capacity - within corporation area</p>

Table 15-5 Physical Infrastructure Proposals - Phasing & Block costing

15.3.6 Social Infrastructure

Phasing - Proposals	Social Infrastructure
Short Term	<p>Unified school in Ukkadai & Rail Nagar</p> <p>Primary Medical Centre – Thuvakudi</p> <p>Bus Stands in Lalgudi & Thuvakudi</p> <p>Children's park in South Thiruverumbur – Kattur Kaveri nagar</p> <p>Open Air Theatre [OAT] in Kottapattu Kamanmedu</p> <p>Weekly Markets in Thuvakudi</p> <p>Upgradation of Mahathma Gandhi GH</p>

<p>Medium Term</p>	<p>Central Bus Stand in Thiruverumbur & Srirangam</p> <p>Additional anganwaadis</p> <p>Library [Ward 46]</p> <p>Knowledge Centre & Community Hall – Lalgudi</p> <p>Commercial Complex – Thuvakudi</p> <p>Govt Siddha hospital at Somarasanpettai</p>
<p>Long Term</p>	<p>Commercial complex, marriage hall & vehicle parking facilities in Ponmalaipatti</p> <p>Community Halls in TP [12 Nos]</p> <p>Libraries in TP [2 Nos]</p> <p>Sports Campus in Panjapur</p>

Table 15-6 Social Infrastructure Proposals - Phasing & Block costing

15.4 Implementation Mechanisms

For successful implementation of Master Plan, a fool-proof mechanism has to be derived wherein for each proposal specified, there is a nodal agency allotted that will carry out all the required ground work and other related agencies assist in overall co-ordination and guidance.

Strategies can be developed in detailing out various stages of a particular proposal implementation and those stages can be effectively planned to reap maximum benefits.

ANNEXURE

ANNEXURE 'A'

GOVERNMENT OF TAMIL NADU

ABSTRACT

LOCAL PLANNING AREA – Tiruchirappalli – Declaration of Local Planning Area under section 10(1) of the Town and Country Planning Act 1971 – Preliminary Notification – issued.

RURAL DEVELOPMENT AND LOCAL ADMINISTRATION DEPARTMENT

G. O. Ms. No. 936
April 1974

Dated: 5th
Read:

1. G. O. Ms. No. 1988 RDLA dated 20.09.73
2. From the Commissioner, Tiruchirappalli Municipality
Letter No. F12/26662/73 dt. 18.10.93
3. From the Joint Director of Town and Country Planning
Letter No. 37958/73 SM dt. 07.01.74

ORDER:

In super session of the orders issued in the G. O. first read above, it is proposed to declare the local areas specified in Column (3) of the table in the notification appended to this order forming a local planning area mentioned in the corresponding entry in Column (2) thereof to be a local planning area and to constitute for such local planning area a local planning authority. The appended notification will be republished in English and in Tamil in the Tiruchirappalli District Gazette.

The Collector of Tiruchirappalli is requested to republish the notification in the District Gazette.

The Director of Translation, Madras is requested to arrange to have the notification translated into Tamil and forward the translation urgently to the Collector.

The Collector of Tiruchirappalli is requested to report to Government the date of republication of the notification in the District Gazette.

(BY ORDER OF THE GOVERNOR)

M. M. RAJENDRAN
Secretary to Government

APPENDIX

NOTIFICATION

In exercise of the powers conferred by sub-section (i) of section 10 of the Tamil Nadu Town and Country Planning Act 1971 (Tamil Nadu Act 35 of 1972) and in super session of the Notification II-1 No. 4800 of 1973 published at pp. 514-515 of part II Section 1 of the Tamil Nadu Government Gazette, dated 17.10.73, the Governor of Tamil Nadu hereby declares his intention to specify the local planning area specified in Column (3) of the table below to be a Local Planning Area with the name specified corresponding entry in Column (2) thereof.

Notice is hereby given that this notification will be taken into consideration again under sub-section (4) of the said section 10 on or after the expiry of 2 months from the date of the publication of this notification in the Tamil Nadu Government Gazette and that any objection or suggestion which may be received from any inhabitant or any local authority or institution in the said local area with respect there to before expiry of the period aforesaid will be dully considered by the Government of Tamil Nadu. Objection and suggestion writing, if any should be addressed to the secretary to Government, Rural Development and Local Administration Department, Fort St. George, Chennai – 09.

THE TABLE

S. No.	Name of Local Planning Area	Area forming the Local Planning Area
		No. & Name of Revenue Village
1.	Tiruchirappalli I	<u>Tiruchirappalli Taluk</u> <ol style="list-style-type: none"> 1. Killikkudi 2. Uttamaseri 3. Panayapuram 4. Tiruvalarsolai 5. Kodayampatti 6. Vellittirumuttam 7. Thimmarayasamudram 8. Melur 9. Kambarasampettai 10. Muttarasampettai 11. Palur 12. Allur 13. Mekkudi 21. Marudandakurichi 22. Somarasampettai 27. Tayanur 28. Kalligudi 31. Sattanurputtur 32. Pirattiyur 33. Nachchikkurichi 34. Cholanganallur 35. Uyyakkondantirumalai 36. Malliyampattu 37. Pandamangalam 38. Damalayarabhayam 39. Chinthamani 40. Puthur, Tennur, Nattarasanpallivasal, Peria Vadavur 41/1 2 & 3 Abisekapuram 42. Kottapattu 43. Gundur 44. Cholamadevi 45. Kilkurichi 46. Kilkalkandarkottai 47. Alattur 48. Varaganeri 49. Daranallur 50. Devadanam, Chinnavadavur 51. Panaiyakurichi

S. No.	Name of Local Planning Area	Area forming the Local Planning Area
		No. & Name of Revenue Village
		52. Ariyamangalam 53. Kuvalakudi 54. Kilamullakkudi 55. Vengur 56. Papakurichi 57. Ellakudi 58. Agram 59. Tiruverambur 60. Kuttappar 61. Arasangudi 64. Turnedungulam 65. Valavandankottai 66. Asur 67. Palangavangudi 83. Natajapuram 84. Tuvagudi 86. Tiruchirappalli town proper 87. Tiruchendurai 90. Ukkadai Ariyamangalam (Inam) 91. Kandalur (Inam) 92. Kumbagudi (Inam) 93. Navalpattu (Inam) 94. Suriyur (Inam) 95. Ilandaipatti (Inam) 96. Velayudangudi (Inam) 97. Tenripatti (Inam) 98. Ulunduni (Inam) 99. Pulangudi (Inam) 100. Krishnasamudram (Inam) I & II bit 101. Sengulam 107. Mekkudi (Inam) 116. Panjappur (Inam) <u>LALGUDI TALUK</u> 16. Bikshandarkoil 22. Talakudi <u>THANJAVUR TALUK</u> 1. Tohur

ANNEXURE 'B'

GOVERNMENT OF TAMIL NADU

ABSTRACT

LOCAL PLANNING AREA – Tiruchirappalli Declaration – Notification under section 10 (4) of the Town and Country Planning Act 1971 – issued.

RURAL DEVELOPMENT AND LOCAL ADMINISTRATION DEPARTMENT

G. O. Ms. No. 1669
July 1974

Dated: 16th

Read:

G. O. Ms. No. 936 RD&LA dated 05.04.1974

ORDER:

A proposal notifying the intention of the Government to declare certain local areas forming a local planning authority, was published at page 241 of part II section 2 of the Tamil Nadu Government Gazette, dated 01.05.74 for general information as required under sub-section (3) of section 10 of the Tamil Nadu Town & Country Planning Act 1971 (Tamil Nadu Act 35 of 1972) No objection and suggestion having been received, the Government declare the local areas specified in column (3) of the Table in the Notification appended to this order to be a local planning area by the name specified in the corresponding entry in column (2) thereof.

The appended notification will be published in the Tamil Nadu Government Gazette.

M. M. RAJENDRAN
Secretary to Government

/ True Copy /

NOTIFICATION

In exercise of the powers conferred by sub-section (4) of section 10 of the Tamil Nadu Town & Country Planning Act 1971 (Tamil Nadu Act 35 of 1972) and after previous publication of the declaration under sub-section (1) thereof, the Governor of Tamil Nadu hereby declares the area comprising the revenue villages specified in column (3) of the Table below to be a local planning area under the name specified in the corresponding in column (2) thereof.

THE TABLE

S. No.	Name of Local Planning Area	Area forming the Local Planning Area
		No. & Name of Revenue village
1.	Tiruchirappalli I	<u>Tiruchirappalli Taluk</u> 14. Killikkudi 15. Uttamaseri 16. Panayapuram 17. Tiruvalarsolai 18. Kondayampatti 19. Vellittirumuttam 20. Thimmarayasamudram 21. Melur 22. Kamarasampettai 23. Muttarasampettai 24. Palur 25. Allur 26. Mekkudi 21. Marudandakurichi 22. Somarasampettai 27. Tayanur 28. Kalligudi 31. Sattanurputtur 32. Pirattiyur 33. Nachchikkurichi 34. Cholanganallur 35. Uyyakkondantirumalai 36. Malliyampattu 37. Pandamangalam 38. Damalayarabhayam 39. Chinthamani 40. Puthur, Tennur, Nattarasanpallivasal, Peria Vadavur 41/1 2 & 3 Abisekapuram 42. Kottapattu 43. Gundur 44. Cholamadevi 45. Kilkurichi 46. Kilkalkandarkottai 47. Alattur 48. Varaganeri 49. Daranallur 50. Devadanam, Chinnavadavur 51. Panaiyakurichi

S. No.	Name of Local Planning Area	Area forming the Local Planning Area
		No. & Name of Revenue Village
		52. Ariyamangalam 53. Kuvalakudi 54. Kilamullakkudi 55. Vengur 56. Papakurichi 57. Ellakudi 58. Agram 59. Tiruverambur 60. Kuttappar 61. Arasangudi 64. Turnedungulam 65. Valavandankottai 66. Asur 67. Palangavangudi 83. Natajapuram 84. Tuvagudi 86. Tiruchirappalli town proper 87. Tiruchendurai 90. Ukkadai Ariyamangalam (Inam) 91. Kandalur (Inam) 92. Kumbagudi (Inam) 93. Navalpattu (Inam) 94. Suriyur (Inam) 95. Ilandaipatti (Inam) 96. Velayudangudi (Inam) 97. Tenripatti (Inam) 98. Ulunduni (Inam) 99. Pulangudi (Inam) 100. Krishnasamudram (Inam) I & II bit 101. Sengulam 107. Mekkudi (Inam) 116. Panjappur (Inam)
		<u>LALGUDI TALUK</u> 16. Bikshandarkoil 22. Talakudi <u>THANJAVUR TALUK</u> 1. Tohur

/ True Copy /

Sd.....
Section Officer.

T.L.P.A

ANNEXURE 'C'

GOVERNMENT OF TAMIL NADU

ABSTRACT

Local Planning Area – Trichy declared under section 10 (L) act – inclusion of additional villages in the Trichy Local Planning area – Notification under section 10 (1) of the act – issued.

HOUSING AND URBAN DEVELOPMENT DEPARTMENT

G. O. Ms. No. 1414

Dated: 25th Oct' 1974
Read:

1. G. O. Ms. No. 1669 RD&LA dated 16.07.74
2. From the Director of Town and Country Planning
Letters Roc. No. 16505/77 MP dt. 18.06.77 & 19.11.77

ORDER:

It is proposed to declare the intension of the Government to include local areas specified in Column (3) of the table in the notification appended to this order, in the Tiruchirappalli local planning area already declared in the G. O. first read above. The appended notification will be published in English the Tamil Nadu Government Gazette and republished in English and Tamil in the Tiruchirappalli District Gazette.

The Collector of Tiruchirappalli is requested to republish the notification in the District Gazette.

The Director of Translation, Madras is requested to arrange to have the notification translated into Tamil and forward the translation urgently to the Collector.

The Collector of Tiruchirappalli is requested to report to Government the date of republication of the notification in the District Gazette.

(By order of the Governor)

P. KANDASAMY
Commissioner and Secretary to Government

To
The Deputy Director of Town & Country Planning,
Tiruchirappalli.

APPENDIX – NOTIFICATION

In exercise of the powers conferred by sub-section (1) of section 10 of the Tamil Nadu Town & Country Planning Act 1971 (Tamil Nadu Act 35 of 1972) the Governor of Tamil Nadu hereby declares his intension to specify the local areas specified below in the Tiruchirappalli Local planning area and takes the following amendment to the Rural Development and Local Administration Department Notification No. 11 (2) Rul/3746/74 dated the 16th July 1974 published at pp.438-439 in part II section 2 of the Tamil Nadu Government Gazette dated 21st August 1974.

Notice is hereby given that this notification will be taken into consideration under sub-section (4) of the said section 10 of the said act on or after the expiry of two months from the date of the publication of this Notification in the Tamil Nadu Government Gazette and that any objection or suggestion which may be received from any inhabitant or any local authority or institution in the said local area with respect thereto before the expiry of the period aforesaid will be duly considered by the Government of Tamil Nadu. Objections and suggestions in writing, if any, should be addressed to the Secretary to Government, Housing and Urban Development Department, Fort St. George, Madras-09.

DRAFT AMENDMENT

In the said notification in column (3) of the table against the entry 'Tiruchirappalli' in column (2) the following entry shall be added namely.

a. Tiruchirappalli Taluk

14. Andanllur
15. Tirupiraitturai
18. Kodivalam
19. Kulumani
20. Perur
23. Kumaravayalur
24. Mullikkarumbur
26. Adavattur
30. Thirumalisamudram
62. Killayur
63. Pattalapettai
91. Navalur Kottapattu
92. Paganur
96. Nagamangalam
98. Mudikondan

b. Lalgudi Taluk

1. Cholanganallur
2. Kariyumanikkam
3. Killiyanallur
4. Malpattu
5. Tiruvasai
6. Kovathakudi
8. Theerampalayam
119. Thirupangili
112. Poonampalayam
13. Ulandagudi
14. Manachanallur
15. Madavapperumal kovil
17. Koothur
18. Melasidevimmangalam
19. Vengangudi
20. Medakudi
21. Pudukudi
23. Appadurai
125. Keeramangalam
126. Therkuchattiram
24. Esanakorai
25. T.Valavanur
26. Valadi
27. Sirumarudur
28. V.Turaiyur
29. Kannanur
30. Marudur
31. Valavanur
64. Puvalur
65. Manakkal
68. Kukur
69. Mummudi cholamangalam
70. Lalgudi
71. Sirudayur
72. Thirumangalam
75. Kilperungavur
76. Nerinjalakudi
77. Nagar Kilamrimangalam (Inam)
78. Angari
79. Pambaramsetti

80. Seshasamudram
82. Javathinathapuram
83. Thirumanamedu
81. Edayathimangalam
120. Rajampalayam
121. Samayapuram
122. Kalpalayam

d. Thanjavur Taluk

1. Tohur
2. Padirikudi
3. Koviladi

P. KANDASAMY
Commissioner and Secretary to Government

ANNEXURE 'D'

GOVERNMENT OF TAMIL NADU

ABSTRACT

Local Planning Area – Trichy declared under section 10 (b) act – Exclusion of villages in the Trichy Local Planning area – Notification under section 10 (1) of the act – issued.

HOUSING AND URBAN DEVELOPMENT DEPARTMENT

G. O. Ms. No. 1415

Dated: 25th Oct' 1980
Read:

3. G. O. Ms. No. 1669 RD&LA dated 16.07.74
4. From the Director of Town and Country Planning
Letter No. 9477/80 D4 dt. 10.07.80

ORDER:

It is proposed to declare the intension of the Government to include local areas specified in Column (3) of the table in the notification appended to this order, in the Tiruchirappalli local planning area already declared in the G. O. first read above. The appended notification will be published in English the Tamilnadu Government Gazette and republished in English and Tamil in the Tiruchirappalli District Gazette.

The Collector of Tiruchirappalli is requested to republish the notification in the District Gazette.

The Director of Translation, Madras is requested to arrange to have the notification translated into Tamil and forward the translation urgently to the Collector.

The Collector of Tiruchirappalli is requested to report to Government the date of republication of the notification in the District Gazette.

(By order of the Governor)

P. KANDASAMY
Commissioner and Secretary to Government

T.L.P.A

APPENDIX – NOTIFICATION

In exercise of the powers conferred by sub-section (1) of section 10 of the Tamil Nadu Town & Country Planning Act 1971 (Tamil Nadu Act 35 of 1972) the Governor of Tamil Nadu hereby declares his intension to exclude areas specified below in the Tiruchirappalli Local planning area and makes the following amendment to the Rural Development and Local Administration Department Notification No. 11 (2) Rul/3746/74 dated the 16th July 1974 published at pages 438-439 in part II section 2 of the Tamil Nadu Government Gazette dated 21st August 1974.

Notice is hereby given that this notification will be taken into consideration under sub-section (4) of the said section 10 of the said act on or after the expiry of two months from the date of the publication of this Notification in the Tamil Nadu Government Gazette and that any objection or suggestion which may be received from any inhabitant or any local authority or institution in the said local area with respect thereto before the expiry of the period aforesaid will be duly considered by the Government of Tamil Nadu. Objections and suggestions in writing, if any, should be addressed to the Secretary to Government, Housing and Urban Development Department, Fort St. George, Madras-09.

DRAFT AMENDMENT

In the said notification in the table, in column (3) under the heading “Tiruchirappalli Taluk” against the entry ‘Tiruchirappalli’ in column (2) the following entry shall be omitted namely.

- “43. Gundur
- 44. Cholamadevi
- 45. Kilkurichi
- 46. Kilakalkandarkottai
- 59. Tiruverambur
- 60. Kuttapar
- 64. Tirunedungulam
- 65. Vlavandankottai
- 66. Asur
- 67. Palangavangudi
- 84. Tuvagudi
- 92. Kumbagudi (Inam)
- 93. Navalpattu (Inam)
- 94. Suriyur (Inam)
- 95. Ilandaipatti (Inam)
- 97. Tenerippatti (Inam)
- 99. Pulangudi (Inam)”

P. KANDASAMY
Commissioner and Secretary to Government

T.L.P.A

ANNEXURE 'E'

GOVERNMENT OF TAMIL NADU

ABSTRACT

New Town Development Authority – Navalpattu – Declaration of Site for New Town under section 10 (1) (c) of Tamil Nadu Town & Country Planning Act 1971 – Preliminary Notification act – issued.

HOUSING AND URBAN DEVELOPMENT DEPARTMENT

G. O. Ms. No. 259

Dated: 15th April 1981
Chitharai 4, Thunmathi
Thiruvalluvar Aandu 2012

Read: From the Director of Town and Country Planning letter Roc. No. 9477/80 D4 dated 10.07.80

ORDER:

It is proposed to declare the local areas specified in Column (3) of the table in the notification appended to this order, forming site for New Town mentioned in the corresponding entry in column (2) thereof, to be a site for the New Town Development Authority.

The appended notification will be published in English in the Tamil Nadu Government Gazette and republished in English and in Tamil, in the Tiruchirappalli District Gazette. The Collector of Tiruchirappalli is requested to republish the notification in the District Gazette.

The Director of Translation, Madras is requested to arrange to have the notification translated into Tamil and forward the translation urgently to the Collector.

The Collector of Tiruchirappalli is requested to report to Government, the date of republication of the notification in the District Gazette.

(By order of the Governor)

P. KANDASAMY
Commissioner and Secretary to Government

T.L.P.A

APPENDIX – NOTIFICATION

In exercise of the powers conferred by clause (c) of sub-section (1) of section 10 of the Tamil Nadu Town & Country Planning Act 1971 (Tamil Nadu Act 35 of 1972) the Governor of Tamil Nadu hereby declares his intension to specify the areas specified in column (30) of the Table below as the site for a new town with the name specified in the corresponding entry in column (2) thereof.

Notice is hereby given that this notification will be taken into consideration under sub-section (4) of the said section 10 of the said act, on or after the expiry of the period of two months from the date of the publication of this Notification in the Tamil Nadu Government Gazette and that any objection or suggestion, which may be received from any inhabitant or any local authority or institution in the said local area with respect thereto before the expiry of the period aforesaid will be duly considered by the Government of Tamil Nadu. Objections and suggestions in writing, if any, should be addressed to the Secretary to Government, Housing and Urban Development Department, Fort St. George, Madras-09.

THE TABLE

S. No.	Name of New Town	Area forming of the site for New Town		
		No. & Name of Revenue Village		
1.	Navalpattu	<u>Tiruchirappalli Taluk</u>		
		43. Gundur		
		44. Sholamadevi		
		45. Kila kurichi		
		46. Kilakalkandarkottai		
		59. Thiruverambur		
		60. Kuttapar		
		64. Tirunedungulam		
		65. Valavandankottai		
		66. Asur		
		67. Palanganangudi		
		84. Thuvakudi		
		101. Suriyur		
		102. Kumbakudi		
		103. Navalpattu		
		104. Pulangudi		
		105. Ilandipatti		
		106. Thenripatti		
				<u>Kulathur Taluk</u>
				48. Mandaiyur
		50. Singathakuruchi		
		51. Kumaramangalam		
		52. Mattur		

P. KANDASAMY
Commissioner and Secretary to Government

T.L.P.A

ANNEXURE 'F'

GOVERNMENT OF TAMIL NADU

ABSTRACT

New Town Development Authority – Navalpattu – Declaration of Site for New Town under section 10 (1) of Tamil Nadu Town & Country Planning Act 1971 – Preliminary Notification act issued – confirmation under section 10 (4) of the Act - ordered.

HOUSING AND URBAN DEVELOPMENT DEPARTMENT

G. O. Ms. No. 1044

1982

Dated: 24th April

Read:

1. G. O. Ms. 259 Housing and urban Development dated 16.04.1981
2. From the Director of Town & Country Planning,
Letter Roc. No. 9477/80 dated 11.01.82, 18.06.82 & 12.08.82

ORDER:

A proposal notifying the intention of the Government to declare certain local areas forming a New Town Area and to constitute for such New Town Development Authority was published at page 343 of part II section 2 of the Tamil Nadu Government Gazette dated the 27th May 1981 for general information as required under sub-section (3) of section 10 of the Tamil Nadu Town and Country Planning Act 1971 (Tamil Nadu Act 35 of 1972). No objection or suggestion having been received, the Government declare the local areas specified in column (3) of the Table in the notification appended to this order to be a New Town Area by name specified in the corresponding entry in column (2) thereof.

The appended notification will be published in English in the Tamil Nadu Government Gazette.

(By order of the Governor)

C. RAMACHANDRAN
Commissioner and Secretary to Government

/ Forwarded by order /

(Sd.).....
Section Officer

T.L.P.A

APPENDIX – NOTIFICATION

In exercise of the powers conferred by sub-section (1) of section 10 of the Tamil Nadu Town & Country Planning Act 1971 (Tamil Nadu Act 35 of 1972) and after previous publication of the declaration under sub-section (1) thereof the Governor of Tamil Nadu hereby declared the areas specified in column (3) of the Table below be as the site for a New Town with the name specified in the corresponding entry in column (2) thereof.

THE TABLE

S. No.	Name of New Town	Area forming of the site for New Town	
		No. & Name of Revenue Village	
1.	Navalpattu	<u>Tiruchirappalli Taluk</u>	
		43. Gundur	
		44. Sholamadevi	
		45. Kila kurichi	
		46. Kilakalkandarkottai	
		59. Thiruverambur	
		60. Kuttapar	
		64. Tirunedungulam	
		65. Valavandankottai	
		66. Asur	
		67. Palanganangudi	
		84. Thuvakudi	
		101. Suriyur	
		102. Kumbakudi	
		103. Navalpattu	
		104. Pulangudi	
		105. Ilandipatti	
		106. Thenripatti	
			<u>Kulathur Taluk</u>
			48. Mandaiyur
			50. Singathakuruchi
			51. Kumaramangalam
			52. Mattur

C. RAMACHANDRAN
Commissioner and Secretary to Government

ANNEXURE 'G'

GOVERNMENT OF TAMIL NADU

ABSTRACT

ACT – Madras Parks, playfields and open spaces (Preservation and Regulation) act 1959
Municipal council, Tiruchirappalli – list of parks playfields and open spaces – approved.

EDUCATION DEPARTMENT

G. O. Ms. No. 562 Education
17.04.67

Dated:

Read:

G. O. Ms. 879, Educated dated 01.06.66 from the District Revenue Officer, Tiruchirappalli letter No. J3 – 42838/66 dated 18.08.66 and dated 17.10.66 from the Commissioner, Tiruchirappalli letter No. F7/17297/66 dated 29.08.66

Order:

In exercise of the powers conferred by sub-section (2) of section 3 of the Madras parks, Playfields and open spaces (Preservation and Regulation) act 1959 (Madras Act 26 of 1959) the Government in G.O.(Ms).No. 879 Education dated 01.06.66 ordered the publication in the Fort St. George Gazette and in the Tiruchirappalli District Gazette a draft notification containing the list of parks, playfields and open spaces in the area within the jurisdiction of the Tiruchirappalli Municipal Council and invited "Objections or Suggestions in respect of anything contained in or relating to the list within three months from the date of publication of the notification. The notification was published in English and Tamil of the Tiruchirappalli District Gazette. No objections or suggestions having been received within the time specified in the draft notification, the draft notification is hereby approved. The appended notification will be published in Fort St. George Gazette.

The Joint Director of Translations Public (TD) dept. is requested to arrange to have the notification translated into Tamil and forward the translation urgently to the Collector of Tiruchirappalli and the Commissioner, Tiruchirappalli Municipality, Tiruchirappalli.

The Collector of Tiruchirappalli is requested to republish the notification in English and Tamil in the District Gazette and inform the Government of the date of such publication.

The Commissioner, Tiruchirappalli Municipality is requested to republish the notification in the manner prescribed in rule 3 (4) (b) and (c) of the Madras Parks, Playfields and open spaces (Preservation and Regulation) rules 1964 and intimate the fact immediately to Government.

The attention of the Commissioner is invited to section of the Madras Parks, Playfields and open spaces (Preservation and Regulation) act 1959. He is informed that the parks and playfields specified in the list published with the notification would not expect with the previous sanction of the Govt. be used for any purpose other than the purpose for which they are now

(By order of the Governor)

J.Anjani Layanand
Deputy Secretary to Govt.

To
The Director of Stationery and Printing, Madras
(For publication of the notification in the Fort St. George Gazette)

The Joint Director of Translations (Public TD) Department, Madras - 9

The Collector of Tiruchirappalli, Tiruchirappalli

The Commissioner, Tiruchirappalli Municipality (Through the Chairman)

The Director of Town Planning, Madras - 1

Appendix

NOTIFICATION

In exercise of the powers conferred by sub-section (2) of section 4 of the Madras Parks, Playfields and open spaces (preservation and Regulation) act 1959 (Madras act 26 of 1959) the Governor Madras hereby approves the list of all the parks and playfields act out in the schedule below in the area within the jurisdiction of the Tiruchirappalli Municipal Council the same having been previously published as required by sub-section (2) of section 3 of the said act.

The maps, plans and documents relating to the said list will be available to the public for inspection at the Municipal Office, Tiruchirappalli between 10.30 a.m. and 5.30 p.m. on all working days.

The Schedule

List of all the parks and playfields in the areas with the jurisdiction of the Tiruchirappalli Municipal Council.

Copy of G. O. Ms. No. 1222, dated the 4th June 1964 of Rural Development and Local Administration department

Sub: PARKS AND PLAYFIELDS – Srirangam Municipality list of parks, playfields and open spaces – publication under section 3 (2) of the Madras Parks, playfields and open spaces (preservation and regulation) act 1959 – ordered.

ORDER:

The appended notification will be published in the Fort St. George Gazette.

The Director of information and publicity is requested to arrange to have the notification translated into Tamil and forward the translation urgently to the Collector of Tiruchirappalli.

The Collector of Tiruchirappalli is requested to republish the notification in English and Tamil in the District Gazette and inform the Government the date of such publication.

The commissioner, Srirangam municipality is requested to publish the notification in the manner prescribed in rule 3 (b) of the Rules issued under section 3 of the said act and intimate the fact immediately to Government.

/ By order of the Governor /

D.Philip Devaprasad
Deputy Secretary to Government

APPENDIX

NOTIFICATION

In exercise of the powers conferred by sub section (2) of section 3 of the Madras parks, playfields and open spaces (Preservation and regulation) act 1959 (Madras act 26 of 1959) the Governor of Madras hereby publishes the list of all the parks, playfields and open spaces in the area within the jurisdiction of the Srirangam Municipal council.

The maps, plans and documents relating to the said parks, playfields and open spaces will be available to the public for inspection at the Municipal office, Srirangam between 10.30 a.m. and 5.30 p.m. on all working days.

Any person interested may submit his objections or suggestions in writing in respect of anything contained in or relating to the list aforesaid to the Government within three months from the date of publication of this notification in the Tiruchirappalli District Gazette.

Objections and suggestions should be addressed to the Secretary to Government, Rural Development and local Administration department, Fort St. George, Madras – 09.

Sd.....

Superintendent

/ True Copy /

S. No.	Name of the parks and playfields	Location Ward No. division & T. S. No.	Extent in Acres	Ownership	Existing usage & condition	Accessibility	Suitability	Upkeep and maintenance
1.	P. T. Rajan park	Ward No. 3 Block 28 T.S.No. 1846/3	0 - 40469	Govt. H.S. Woraiyur Municipal park named as P. T. Rajan park	Using as park	Centrally situated & easily accessible	Health & sanitary surroundings for the purpose	Rs. 4308/-
2.	Ramasamy Konar park	Ward No. 2 Block 25 T.S.No. 1229	0 - 2700	Govt. Poramboke Bishkl, road	- do -	- do -	- do -	Rs. 1036/-
3.	Gandhi Tuberancle park	Ward No. 2 Block 18 T.S.No. 977/5	0 - 5766	Govt. Poramboke	- do -	- do -	- do -	Rs. 100/-
4.	Chetty palam park	Ward No. 2 Block 21 T.S.No. 827/1 & 75	0 - 1144	Govt. Poramboke Promenade road	- do -	- do -	- do -	Rs. 136/-
5.	Tourist Bungalow park	Ward No. 1 Block 21 T.S.No. 88	0 - 40310	Govt. Dry Trichy Municipality	- do -	- do -	- do -	Rs. 1036/-
6.	Marangirivel pillai park	Ward No. 1 Block 21 T.S.No. 78	0 - 10124	Govt. Poramboke Municipal park, Trichy Municipality	- do -	- do -	- do -	Rs. 936/-

S. No.	Name of the parks and playfields	Location Ward No. division & T. S. No.	Extent in Acres	Ownership	Existing usage & condition	Accessibility	Suitability	Upkeep and maintenance
7.	Othakadai(road Margin) (viz) Plaza talkies	Ward No. 1 Block T.S.No. 395/1	0 - 5200	Govt. Poramboke Williams road	Using as park	Centrally situated & easily accessible	Health & sanitary surroundings for the purpose	Rs. 1036/-
8.	Rountana park opposite to simpson	Ward No. Block 43 T.S.No. 343/1	0 - 7143	Govt. Poramboke promenade road	- do -	- do -	- do -	Rs. 1972/-
9.	Dindigul park road side margin (near National College)	Ward No.1 Block 28, 29 & 30 T.S.No. 176/1, 172 & 170	0 - 4000	Road Poramboke road	- do -	- do -	- do -	Rs. 1872/-
10.	Rengasamy Naidu park	Ward No. 8 Block 22 T.S No. 2279/1	0 - 3900	Govt. Poramboke Govt. road	- do -	- do -	- do -	Rs. 1036/-
11.	Rathinavelu thevar park (Daranallur)	Ward No. 6 Block 31 T.S.No. 3788/1	0 - 19160	Govt. Poramboke tank alienated in favour of Trichy municipality for a park	- do -	- do -	- do -	Rs. 1036/-
12.	Servai park	Ward No. 4 Block 11 T.S.No. 560	0 - 25470	Govt. Poramboke kuriviyam tank park	- do -	- do -	- do -	Rs. 1036/-

S. No.	Name of the parks and playfields	Location Ward No. division & T. S. No.	Extent in Acres	Ownership	Existing usage & condition	Accessibility	Suitability	Upkeep and maintenance
13.	Ibrahim park (near thevar hall)	Ward 4 Block 19 T.S No. 1583/part	0 - 12879	Govt. Poramboke municipal Municipal garden	Using as park	Centrally situated & easily accessible	Health & sanitary surrounding for the purpose	
14.	Pookulam park L.K.S Big Bazaar	Ward 4 Block 21 T.S No. 1920	0 - 2642	Govt. Poramboke municipal pookulam park	- do -	- do -	- do -	
15.	Thiruviam py parkkalla st.	Ward 6 Block 10 T.S No. 1160	0 - 15206	Govt. Poramboke municipal Park	- do -	- do -	- do -	
16.	Ramasamy tever park (Saniyankulam)	Ward 6 Block 10 T.S No. 399	0 - 13505	Govt. Poramboke Saniyankula	- do -	- do -	- do -	
17.	Gandhi park (near Savithri Vidyasala High School)	Ward 5 Block 33 T.S No. 1986/1 1986/2	0 - 26561 0 - 27973	Govt. Poramboke Municipal public garden	Being used as park & nursery school in one corner	- do -	- do -	
18.	Lourdusampillai park (town station road)	Ward 5 Block 31 T.S No. 1927	0 - 5138	Govt. municipal land Devad -anam tank	Being used as park & child - ren play field	- do -	- do -	
19.	Roundana park (outside of junction mainta -ined by LKS)	Ward 1 Block 32 T.S No. 190/1	0 - 2830	Govt. Por, road poramboke	Being used as park	- do -	- do -	

S. No.	Name of the parks and playfields	Location Ward No. division & T. S. No.	Extent in Acres	Ownership	Existing usage & condition	Accessibility	Suitability	Upkeep and maintenance
20.	Lourusamy Pillai Gro -und (puthur Chinna maidan)	Ward 2 Block 23 T.S.No. 2232/1	1 - 11399	Govt. Por. Municipal play ground	Using as park	Centrally situated & easily accessible	Health & sanitary surrounding for the purpose	
21.	Mathuram playfield	Ward 6 Block 22 T.S.No. 3278	2 - 37877	Govt. land	- do -	- do -	- do -	
22.	ER High School playfield	Ward 5 Block 20 T.S.No. 1144	0 - 21250	Govt. Dry Turaiyur zaminda - r prasanna venka -tachala reddiar	- do -	- do -	- do -	
23.	Savithri Vidyadala High School playfield	Ward 5 Block 21 T.S.No. 1257/part	0 - 45000	Wet manager Savithri Vidyasala	- do -	- do -	- do -	
24.	Bishop Heber H.S. playfield	Ward 4 Block 2 T.S.No. 2566/AA	7 - 21668	S.P.G. College Society High School & playfield		- do -	- do -	
25.	National College playfield	Ward 5 Block 22 T.S.No. 1294 1295 1296 1297 1300 1301/1	Govt. wet G.Chinnaiya used as college now in possession of National College 0 - 19743 0 - 14674 0 - 7291 Mohamed Majid wet 0 - 15658 - do - 0 - 29206 (Now in possession of National College, Md. Majid Wet) 0 - 1732		- do -	- do -	Private	

S. No.	Name of the parks and playfields	Location Ward No. division & T. S. No.	Extent in Acres	Ownership	Existing usage & condition	Accessibility	Suitability	Upkeep and maintenance
25.		1302/1 1292/1 1292/2 1303/1 1314/1 1314/2 1306 1307 1308 1309 3326	0 - 1407 0.1775 0.98 0.1886 0.7781 0.3822 0.15246 0.0339	Govt.Por. channel Md. Majid Wet Govt.Por. channel Gov.wet.G. Chinnaipillai Md. Majid Wet Govt.Dry National College Md. Majid Wet Govt.Por. channel Railway land	Using as park			
26.	St. John Westry school playfield	Ward 1 Block 23 T.S. 117/1	12 - 9361	Govt.Por. .school & St. John school & orphanage & playfield	Centrally situated & easily accessible	Health & sanitary surrounding for the purpose	Private	
27.	Sevasangam playfield	Ward 1 Block 47 T.S. 379	3 - 19212	Govt. Dry Sevasangam	Used as school & playfield	- do -	- do -	
28.	R.C. High school playfield	Ward 1 Block 40 T.S. 211	36.25178	Govt. Bishop of Trichy	Used as school & playfield	- do -	- do -	
29.	St. Joseph Anglo Indian School playfield	Ward 1 Block 69 T.S. 1404/1	1.18991	Govt. St. Josephs European Girls H.S. (holy cross convent	Whole inam dry field convent & playfield	- do -	- do -	

S. No.	Name of the parks and playfields	Location Ward No. division & T. S. No.	Extent in Acres	Ownership	Existing usage & condition	Accessibility	Suitability	Upkeep and maintenance
30.	St. Anni's H.S. playfield	Ward 1 Block 43 T.S. 338	13.11924	Whole Inam dry convents buildings St. Josephs European school	School & playfield	Centrally situated & easily accessible	Health & sanitary surrounding for the purpose	Private
31.	Ponniah's H.S. playfield	Ward 8 Block 25 T.S.2334/1 2334/2, 2333	1.8370 0.42151	Govt. Dry acquired for school purpose Govt. wet Ponniah H.S	Ponniah school & playfield	- do -	- do -	- do -
32.	Holy Reedemers H.S & playfields	Ward 7 Block 10 T.S.No. 2070 2071 2073 2074	2.32274 0.33534 1.3127 0.10136	Cathedral Catholic mission Trichy	Playfields Garden	- do -	- do -	- do -
33.	UDV High School playfield	Ward 5 Block 27 T.S.1615/1	1.1271	Govt. Wet. Urumu Seshachalam Chettiar	School & Playfield	- do -	- do -	- do -
34.	Periyar training school playfield	Ward 2 Block 22	4.8469	Govt. The secretary & Dravida self respect propaganda organization & other	Traming Training school & playfield	- do -	- do -	- do -

S. No.	Name of the parks and playfields	Location Ward No. division & T. S. No.	Extent in Acres	Ownership	Existing usage & condition	Accessibility	Suitability	Upkeep and maintenance
35.	National H.S. playfield	Ward 5 Block 5 T.S. 241 T.S. 263/2 T.S. 263/3 T.S. 271/1	3.10029 0.14623 0.18349 0.14271		College buildings & playfield - do - - do - - do -	Centrally situated & easily accessible	Health & sanitary surrounding for the purpose	Private
36.	Holy Cross College playfield	Ward 4 Block 30 T.S. 2626 2627 2628 2629 2630 2631 2632 2633 2620	0.6839 0.14432 0.10506 0.7676 0.11167 0.21472 0.13342 0.22045 2.105	Govt. wet TD Principal Holy cross college TD 762,763 TD 887 TD 762, 763 - do - TD 887 TD 1175 TD 1181	College & Girls H.S. playfield - do - - do - - do - Jalanpakkiri Dharvasallis a mosque	- do -	- do -	- do -

S. No.	Name of the parks and playfields	Location Ward No. division & T. S. No.	Extent in Acres	Ownership	Existing usage & condition	Accessibility	Suitability	Upkeep and maintenance
37.	St. Joseph's College playfield	Ward 5 Block 6 T.S. 276 277 278/1 278/2 279/1 279/2 280/2B	0.8036 0.38128 0.1827 0.7759 0.4374 0.4626 1.2688	Govt. for channel Govt. wet St. Joseph college - do - - do - - do - - do - Govt. wet. St. Joseph's college playfield procurator - do - - do - - do - - do - - do - - do - - do - - do - - do -	St. Joseph's playfield	Centrally situated & easily accessible	Health & sanitary surrounding for the purpose	Private
38.	St. Joseph's college playfield	Ward 5 Block 3 T.S. 57	0.8594	St. Joseph's college	- do -	- do -	- do -	- do -
39.	SPG Mission playfield	Ward 2 Block 28 T.S. 1442 T.S. 1444 1445	4.26573 3.38890 12.6196	SPG school manager, SPG college, Principal SPG Girls school SPG Industries school	Girls & Boys school playfield	- do -	- do -	- do -

S. No.	Name of the parks and playfields	Location Ward No. division & T. S. No.	Extent in Acres	Ownership	Existing usage & condition	Accessibility	Suitability	Upkeep and maintenance
40.	Campion playfield	Ward 1 Block 49 T.S. 392/1	2.12176	Govt. Dry The Principal Campion H.S	H.S. & playfield	Centrally situated & easily accessible	Health & sanitary surroundin -g for the purpose	Private
41.	S.M. High School playfield (Woraiyur)	Ward 3 Block 31 T.S. 2200/2	0.19803	Govt. Por. Govt. land National College managing committee for construction of branch school	High school and playfield	- do -	- do -	- do -
42.	St. Joesph College playfield	Ward 5 Block 6 T.S. 302 303/1 303/2A 303/2B 303/2C 303/3A 303/3B 304 305 306 307 309/2 310 313/2 314	0.2525 2.29462 0.2901 0.4607 0.16224 0.968 0.100 0.8381 0.3438 0.3188 0.13325 0.8879 0.5597 0.31489 0.12960	Govt. Dry. St. Joseph college procurator playfield Govt. Wet Govt. Por. Govt. Wet Govt. Wet - do - - do - - do - - do - - do - - do - - do - - do -	St. Joseph college playfield	- do -	- do -	- do -

S. No.	Name of the parks and playfields	Location Ward No. division & T. S. No.	Extent in Acres	Ownership	Existing usage & condition	Accessibility	Suitability	Upkeep and maintenance
42.		317	0.11936	Govt. Wet				
		328	0.7950	- do -				
		329	0.24698	- do -				
		331	0.15886	- do -				
		334	0.14506	- do -				
		335	0.8778	- do -				
		336	0.24924	- do -				

Sd. Xxxxx
R. VAIRASA WAMI
Comissioner

Sd. Xxxxx
C.R.SIVARAMAKRISHNAN
Superintendent

/ True Copy /

ANNEXURE 'H'



Commissioner

19 OCT 2013

ABSTRACT

Local Planning Area - Trichy - Addition of villages covered under Navalpattu New Town Development Area and certain Villages in Non Plan Area to Trichy Local Planning Area - Notification under Section 10 (1) of the Tamil Nadu Town and Country Planning Act, 1971(Tamil Nadu Act 35 of 1972) - Orders Issued.

=====
Housing and Urban Development [UD 4(2)] Department

G.O.(Ms).No.240

Dated:24.09.2013

விஜய வருடம், புரட்டாசி திங்கள் 08,
திருவள்ளூர் ஆண்டு 2044

Read again:

1. G.O.Ms.No.936, Rural Development and Local Administration Department, dated 05.04.1974.
2. G.O.Ms.No.1669, Rural Development and Local Administration Department, dated 16.07.1974.
3. G.O.Ms.No.1414, Housing and Urban Development Department; dated 25.10.1980.
4. G.O.Ms.No.1415, Housing and Urban Development Department, dated 25.10.1980.
5. G.O.Ms.No.259, Housing and Urban Development Department, dated 15.04.1981.
6. G.O.Ms.No.1044, Housing and Urban Development Department, dated 24.11.1982.
7. G.O.Ms.No.465, Housing and Urban Development Department, dated 02.06.1989.

Read also:

8. From the Commissioner of Town and Country Planning, letter No.30302/ 2005/ MP3,dated 22.06.2012, and 04.02.2013.

=====

ORDER:-

In his letter eighth read above, the Commissioner of Town and Country Planning has stated that, Tiruchirappalli Corporation is the fourth largest city in the State of Tamil Nadu experiencing multi pronged development. The river Cauvery flows in the middle of the city

segregating Srirangam Town as an Island sandwiched between River Cauvery and Coleroon. Owing to the religious importance of Srirangam, this part of the Town recently experience massive vertical development. Beyond coleroon on the Northern side, Tollgate is developing as an urban mode with hectic residential and commercial developments upto Samayapuram and beyond. On the eastern side of the town along Thanjavur road, Bharat Heavy Electricals Limited, is located and the developments from Bharat Heavy Electricals Limited area merge with the development emanated from Tiruchirappalli Town. On the southern side, traverses Pudukkottai road where Airport, Navalpattu, I.T. Park area located a part from the Housing colony developed under Tamil Nadu Urban Development Project. All these developments created land scares in this area and resulted in groom in the land market. Taking advantage of this trend, lot of unauthorised development spring up in the area. On the western side Vayalur road became crucial plank and experiences lot of residential development upto Vayalur mostly being unauthorised. Navalapattu New Town Development Area is within 15kms from Tiruchirappalli city and major industrial and institutional developments such as Bharat Heavy Electricals Limited, Ordnance Factory, Regional Engineering College, Industrial Estate etc., came up which triggers spurt of Urban Development in and around this area. Considering the on going Development in and around Tiruchirappalli Corporation, it is essential to revisit the delineation of the planning area and to establish an effective mechanism with specific powers to enforce, regulate and develop the city as envisaged in the development plans. In order to have comprehensive planning, it is necessary to delineate the development area afresh. Therefore he had suggested to amalgamate the existing Tiruchirappalli Local Planning Area and Navalpattu New Town Development Area and add certain areas which experiences fast growth in northern direction in the proposed development area.

2. The Government, after careful consideration of the proposal of Commissioner of Town and Country Planning in para 1 above, hereby declare their intention to add the villages covered under Navalpattu New Town Development Area and certain other villages in Non Plan Areas as detailed in the Appended Notification to Trichirappalli Local Planning area under clause (b) of sub-section 1 of section 10 of the said Act.

3. The appended Notification shall be published in the next issue of Tamil Nadu Government Gazette.

4. The Collector of Trichirappalli District is requested to republish the Notification both in English and Tamil in the District Gazette.

5. The Director of Tamil Translation is requested to arrange to have the Notification translated into Tamil and forward the translation urgently to the Collector of Trichirappalli District.

APPENDIX.

NOTIFICATION.

In exercise of powers conferred by clause (b) of sub-section (1) of section 10 of the Tamil Nadu Town and Country Planning Act, 1971 (Tamil Nadu Act 35 of 1972) and in supersession of the earlier Notifications issued in Housing and Urban Development Department Notification No.II(2)/HOU/.5307/80, published at pages 860 and 861 of Part II-Section 2 of the Tamil Nadu Government Gazette, dated the 3rd December 1980, Housing and Urban Development Department Notification No.II(2)/HOU/5227/80, published at page 844 of part II - Section 2 of the Tamil Nadu Government Gazette, dated the 26th November 1980 and Housing and Urban Development Department Notification No.II(2)/HOU/3469/89, published at page 521 of part II - Section 2 of the Tamil Nadu Government Gazette, dated the 28th June 1989, the Governor of Tamil Nadu hereby declares his intention to include additional areas in the Trichirappalli local planning area and to make the following amendment to the Rural Development and Local Administration Department Notification No.II(2)/RUL/3746/74, published at pages 438-439 of Part II-Section 2 of the Tamil Nadu Government Gazette, dated the 21st August 1974.

2. Notice is hereby given that the draft amendment will be taken into consideration under sub-section (4) of the said section 10 of the said Act, on or after the expiry of two months from the date of publication of this Notification in the Tamil Nadu Government Gazette and that any objection or suggestion, whichever may be received from any inhabitant or any local authority or institution in the local areas with respect thereto before the expiry of the period aforesaid will be duly considered by the Government of Tamil Nadu. Objection or suggestion, if any, should be addressed to the Secretary to Government, Housing and Urban Development Department, Fort St. George, Secretariat, Chennai - 600 009, in writing.

DRAFT AMENDMENT.

In the said Notification, for "THE TABLE", the following "TABLE" shall be substituted, namely:-

"THE TABLE.

<u>Serial Number</u>	<u>Name of the Local Planning Area</u>	<u>Number and name of Revenue Villages</u>
(1)	(2) Trichirappalli	(3) Tiruchirappalli Corporation

6. Tiruchirappalli Town proper

6. The Collector of Trichirappalli District is requested to report to the Government, the republication of the Notification in the District Gazette.


(By Order of the Governor)

**Thanga Kaliyaperumal,
Secretary to Government.**

To

- 1) The Works Manager,
Government Central Press,
Chennai - 600 079.
(For publication of notification in the Tamil Nadu
Government Gazette).
 - 4/2) The Commissioner of Town and Country Planning,
Chennai - 600 002.
 - 3) The District Collector of Trichirappalli,
Trichirappalli.
 - 4) The Member Secretary,
Trichirappalli Local Planning Authority.
(Through Commissioner of Town and Country
Planning, Chennai-2).
 - 5) The Member Secretary,
Navalpattu New Town Development Authority.
(Through Commissioner of Town and Country
Planning, Chennai-2).
- Copy to:-
- 6) The Senior Personal Assistant to Minister(Hg&UD),
Chennai-600 009.
 - 7) The Private Secretary to Secretary to Government,
Housing and Urban Development Department,
Chennai-600 009.
 - 8) The Law Department,
Chennai -600 009.
Sf/Sc.

//Forwarded / By Order//


Section Officer.

owl
27/9/13

- ✓ 46. Kallikudi (South)
- ✓ 40. Nachchikurichi
- ✓ 39. Cholanganallur
- ✓ 37. Malliyampathu
- ✓ 7. Andanallur
- ✓ 5. Thiruparaithurai
- ✓ 6. Kodiyalam
- ✓ 27. Kulumani
- ✓ 26. Perur
- ✓ 35. Kumaravayalur
- ✓ 28. Mullikarumbur
- ✓ 34. Adhavathur (East)
- ✓ 33. Adhavathur (West)
- ✓ 62. Thirumalaisamuthram - including Olaiyur
- ✓ 47. Navalurkottapattu
- ✓ 55. Paganur
- ✓ 57. Nagamangalam
- ✓ 63. Mudikandam

Thiruverumbur Taluk

- ✓ 11. Panayakurichi
- ✓ 13. Kuvakudi
- ✓ 12. Kilamullaikudi
- ✓ 15. Vengur
- ✓ 17. Arasangudi
- ✓ 16. Natarajapuram
- ✓ 58. Mekkudi (Inam) → to be deleted already included in Srirangam Taluk
- ✓ 18. Kiliyur
- ✓ 19. Pthalapetti
- ✓ 39. Thuvakudi Municipality ✓
- ✓ 22. Thiruverumbur Town Panchayat ✓
- ✓ 21. Koothappar Town Panchayat ✓
- ✓ 20. Krishnasamudhram (including Semmangulam) ✓
- ✓ 83. Navalpattu ✓
- ✓ 32. Solamadevi ✓
- ✓ 29. Guntur ✓
- ✓ 35. Suriyur ✓
- ✓ 44. Asoor ✓
- ✓ 43. Theeripatti ✓
- ✓ 40. Valavandankottai ✓
- ✓ 41. Thirunedunkulam ✓
- ✓ 37. Elandapatti ✓
- ✓ 42. Palanganangudi ✓
- ✓ 34. Kumbakudi, Velayudankudi ✓
- ✓ 36. Kandalur ✓
- ✓ 38. Poolangudi ✓

Pon

MTDA

- S { 19. Tiruvalarsolai — D
- 18. Kondayampettai — C
- 16. Vellithirumutham — B
- 23. Thimmarayasamudram — D, C
- 15. Melur — A
- P { 59. Sathanurputhur (North) — AS, AP
- 60. Sathanurputhur (South) — AU, AT, AR
- KA 42. Pirattiyur (West) — AM, A.M.
- P 43. Pirattiyur (East) — AJ
- 38. Uyyakondan Tirumalai — J
- KA { 1. Pandamangalam — I
- 2. Damalavarubhayam — H, N
- S → 3. Chinthamani — F
- 4. Puthur, Thennur, Nattarasha palli vassal, Periavadavur — Z, Y, M, N
- KA { 5. K. Abishekapuram — AA, AK, AL
- P 28. Kottapattu — AV, AW, AF
- P 25. Alattur
- Ani { 26. Varaganeri — V, AS
- 8. Dharanallur — Q, V, R
- 7. Devathanam — E
- Ani → Chinnavaduvur — M
- 9. Ariyamangalam — S, R
- Ani 14. Pappakurichi
- P 24. Ellakudi
- P 23. Agaram
- Ani { 10. Ukkadai Ariyamangalam — S
- 27. Sengulam — AD
- P 44. Panjappur — AO, AN
- P 31. Kilakalkandarkottai
- P 30. Kilakurichi

Willege →

Srirangam Taluk

- 22. Kilikoodu
- 21. Uttamaseri
- 20. Panayapuram
- 24. Kambarasampettai
- 14. Mutharasanallur
- 10. Thiruchendurai
- 13. Palur
- 12. Allur
- 8. Mekkudi
- 58. Mekkudi (Inam)
- 25. Marudandakurichi
- 36. Somarasampettai
- 41. Tayanur
- 45. Kallikudi (North)

periyampattur + Kalliyakurichi
N.W.H.

LALGUDI TALUK

- ✓ 59. Thalakudi
 - ✓ 57. Madakudi
 - ✓ 61. Pudukkudi
 - ✓ 60. Appadurai (including Therkuchathram)
 - ✓ 58. Keeramangalam
 - ✓ 81. Easanakorai
 - ✓ 82. T.Valavanur
 - ✓ 80. Valadi
 - ✓ 62. Sirumaruthur
 - ✓ 56. V.Thuraiyur
 - ✓ 55. Marudhur
 - ✓ 54. R.Valavanur
 - ✓ 75. Manakkal (East)
 - ✓ 76. Manakkal (West)
 - ✓ 92. Koohur
 - ✓ 89. L.Abishekapuram
 - ✓ 77. Sirudhaiyur
 - ✓ 90. Mummudicholamangalam
 - ✓ 66. Poovalur West
 - ✓ 67. Poovalur East
 - ✓ 85. Thirumangalam
 - ✓ 63. Keelaperungavur
 - ✓ 79. Nerinjilakudi
 - ✓ 64. Nagar.
 - ✓ 78. Aangarai
 - ✓ 85. Pamparamsutri
 - ✓ 67. Seshasamuthram
 - ✓ 66. Sevanthinathapuram
 - ✓ 84. Thirumanamedu (East)
 - ✓ 83. Thirumanamedu (West)
 - ✓ 88. Edayatrimangalam
- } Lalgudi T.P.

MANNACHANALLUR TALUK

- ✓ 46. Bikshandarkovil
- ✓ 81. Solanganallur
- ✓ 82. Kariamanickam (West)
- ✓ 83. Kariamanickam (East)
- ✓ 84. Killianallur (North)
- ✓ 85. Killianallur (South)
- ✓ 86. Melpatthu
- ✓ 87. Thiruvasi
- ✓ 88. Kovathakudi
- ✓ 28. Theerampalayam
- ✓ 29. Thirupangeeli (North)
- ✓ 30. Thirupangeeli (South)

- ✓ 27 Poonampalayam
- ✓ 42 Mannachanallur
- ✓ 41 Ulundangudi
- ✓ 43 Melaseedevimangalam
- ✓ 39 Alagiyamanavalam
- ✓ 40 Madhavaperumal koil
- ✓ 45 Koothur
- ✓ 44 Vengangudi
- ✓ 24 Rajampalayam
- ✓ 20 Samayapuram
- ✓ 23 Kalpalayam
- ✓ 22 S. Kannanur (West) -T.P
- ✓ 21 S. Kannanur (East)

} Mannachanallur T.P.

THANJAVUR TALUK

- ① Thogur".

*Pudalur
Taluk*

**Thanga Kaliyaperumal,
Secretary to Government.**

/ True Copy/

[Signature]
Section Officer.

27/9/19

Copy file no.

3775 / 2018 - 2 dt 9.11.19

BT 097493538

ANNEXURE 'I'



ABSTRACT

24/6/2021



2/27/2021

Local Planning Area – Tiruchirappalli – Declaration under sub-section (4) of section 10 of the Tamil Nadu Town and Country Planning Act, 1971 (Tamil Nadu Act 35 of 1972) – Existing rules and regulations made under the said Act applicable to Tiruchirappalli Local Planning Area – Applicable to areas now included in Tiruchirappalli Local Planning Area – Notification under sub-section (6) of section 10 of the Act – Direction to Tiruchirappalli Local Planning Authority under section 92 of the Act – Orders Issued.

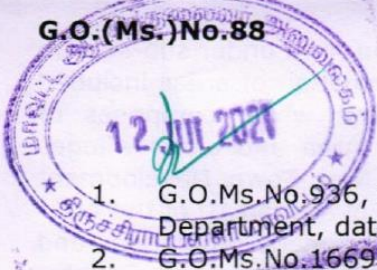
Housing and Urban Development [UD4(2)] Department

G.O.(Ms.)No.88

Dated: 30.06.2021

பிலவ, ஆனி 16,
திருவள்ளூர் ஆண்டு 2052

Read:



1. G.O.Ms.No.936, Rural Development and Local Administration Department, dated 05.04.1974.
2. G.O.Ms.No.1669, Rural Development and Local Administration Department, dated 16.07.1974.
3. G.O.Ms.No.1414, Housing and Urban Development Department, dated 25.10.1980.
4. G.O.Ms.No.1415, Housing and Urban Development Department, dated 25.10.1980.
5. G.O.Ms.No.259, Housing and Urban Development Department, dated 15.04.1981.
6. G.O.Ms.No.1044, Housing and Urban Development Department, dated 24.11.1982.
7. G.O.Ms.No.465, Housing and Urban Development Department, dated 02.06.1989.

Read also:

8. G.O.Ms.No.240, Housing and Urban Development Department, dated 24.09.2013.
9. From the Commissioner of Town and Country Planning(i/c) Letter No.30302/2005/Mp3, dated 30.03.2015, 16.10.2015, 04.11.2016, 13.04.2017 and 14.09.2017.
10. From the Director of Town and Country Planning, Letter Roc.No.30302/2005/MP2, dated 09.01.2020 and 16.11.2020.

T. Planning.
8/57.

ORDER:

In the Government order eighth read above, the Government declared the intention to add the villages covered under Navalpattu New Town Development Area and certain other villages in Non Plan Areas to

Tiruchirappalli Local Planning area under clause (b) of sub-section (1) of section 10 of the Tamil Nadu Town and Country Planning Act, 1971 (Tamil Nadu Act 35 of 1972).

2. In the letter 9th read above, the Commissioner of Town and Country Planning has stated that no new villages are added with the Local Planning Area of Tiruchirappalli declared under the said section 10(1)(b) and only the number and spelling mistakes in the village names are corrected. Therefore, the Commissioner of Town and Country Planning has requested the Government to issue Notification under sub-section (4) of section 10 of the said Act for confirmation of areas included in the Tiruchirappalli Local Planning Area.

3. On consideration of the above proposal, it is decided that the object can be achieved by the following:-

- (1) Notifying Tiruchirappalli Local Planning Area under sub-section (4) of section 10 of the Act for confirmation of areas included in Tiruchirappalli Local Planning Area which comprises of Navalpattu New Town Development Area and other villages and rescinding existing Navalpattu New Town Development Area, under the said sub-section (4) of section 10 of the Act.
- (2) Directing that existing rules and order made regulations and directions issued under the Tamil Nadu Town and Country Planning Act, 1971 (Tamil Nadu Act 35 of 1972) and hitherto in force in the erstwhile Tiruchirappalli Local Planning Area shall apply to Tiruchirappalli Local Planning Area now declared under sub-section (4) of section 10 of the said Act.
- (3) Directing the Tiruchirappalli Local Planning Authority to implement Navalpattu New Town Development Plan for the areas covered under erstwhile Navalpattu New Town Development Area and take over the assets and liabilities of Navalpattu New Town Development Authority under section 92 of the Act.

4. The Government after careful consideration of the proposal of the Commissioner of Town and Country Planning, hereby supersede the Housing and Urban Development Department Notification No.II(2)/HOU/7095/82, published at page 812 of Part II- Section 2 of the Tamil Nadu Government Gazette, No.48, dated 15th December 1982, declaring the Navalpattu New Town Development Area under sub section (4) of section 10 of the said Act and declare the area specified in the Notification appended to this order, to be the Tiruchirappalli Local Planning Area under sub-section (4) of section 10 of the Tamil Nadu Town and Country Planning Act, 1971 (Tamil Nadu Act 35 of 1972).

5. The Government also direct the Member Secretary, Tiruchirappalli Local Planning Authority to implement the Navalpattu New Town Development Plan for the areas covered by erstwhile Navalapattu New Town Development Area until modified Master Plan is prepared for

Tiruchirappalli Local Planning Area alongwith the newly added villages under section 92 of the said Act. Further, the Government direct that existing rules and regulations made under the Tamil Nadu Town and Country Planning Act, 1971 to Tiruchirappalli Local Planning Area shall be applicable to the newly declared Tiruchirappalli Local Planning Area under sub-section (6) of the said section 10 of the Act. It is also directed that all properties, funds and dues which are vested in, or realisable by, the Navalpattu New Town Development Authority shall vest in Tiruchirappalli Local Planning Authority and all the liabilities which are enforceable against Navalpattu New Town Development Authority shall be enforceable against Tiruchirappalli Local Planning Authority, under section 92 of the said Act.

6. Accordingly, the appended Notifications shall be published in the next issue of Tamil Nadu Government Gazette.

7. The Collector of Trichirappalli District is requested to republish the Notification both in English and Tamil in the District Gazette.

8. The Director of Tamil Translation is requested to arrange to have the Notification translated into Tamil and forward the translation urgently to the Collector of Trichirapalli District.

9. The Collector of Trichirappalli District is requested to report to the Government, the republication of the Notification in the District Gazette.

(BY ORDER OF THE GOVERNOR)

**HITESH KUMAR S MAKWANA,
PRINCIPAL SECRETARY TO GOVERNMENT.**

To
The Works Manager,
Government Central Press, Chennai - 79.
(for Publication of Notification in the
Tamil Nadu Government Gazette).

The Director of Town and Country Planning,
Chennai-600107.

✓ The District Collector, Trichirappalli.

The Member Secretary,
Trichirappalli Local Planning Authority,
(Through Director of Town and Country Planning,
Chennai-600107).

The Member Secretary,
Navalpattu New Town Development Authority.
(Through Director of Town and Country Planning,
Chennai-600107).

The Director of Translations, Chennai-600009.

..4..

Copy to:-

The Special Personal Assistant to Hon'ble Minister for
Housing and Urban Development Department,
Chennai-600009.

The Private Secretary to Principal Secretary to Government,
Housing and Urban Development Department,
Chennai-600009.

The Law Department, Secretariat, Chennai-600009.

The Housing and Urban Development (OP1) Department,
Chennai-600009.

Stock File/Spare Copy.

//FORWARDED BY ORDER//

f z j k no
30/6/21
SECTION OFFICER.
30/6/2021

APPENDIX.
NOTIFICATION -I.

In exercise of the powers conferred by sub-section (4) of section 10 of the Tamil Nadu Town and Country Planning Act, 1971 (Tamil Nadu Act 35 of 1972), and in supersession of the Housing and Urban Development Department Notification No.II(2)/HOU/7095/82, published at page 812 of Part II - Section 2 of the Tamil Nadu Government Gazette, dated the 15th December 1982, the Governor of Tamil Nadu hereby makes the following amendment to the Rural Development and Local Administration Department Notification No.II(2)/RUL/3746/74, published at pages 438-439 of Part II - Section 2 of the Tamil Nadu Government Gazette, dated the 21st August 1974 so as to include additional areas in the Tiruchirappalli local planning area, the intention to do so has been previously published in Housing and Urban Development Notification No.II (2)/HOU/792/2013 at pages 707-709 of Part II - Section 2 of the Tamil Nadu Government Gazette, dated 23rd October 2013 and Tiruchirappalli District Gazette dated 13th November 2014, as required by clause (5) of sub-section (1) of the said section 10 of the Act.

AMENDMENT.

In the said Notification, for "THE TABLE", the following "TABLE" shall be substituted, namely:-

"THE TABLE.

<u>Serial Number.</u>	<u>Name of the Local Planning Area.</u>	<u>Number and name of Revenue Villages.</u>
(1)	(2)	(3)
	Tiruchirappalli	<u>Tiruchirappalli Corporation</u>
		6. Tiruchirappalli Town proper
		19. Tiruvalarsolai
		18. Kondayampettai
		16. Vellithirumutham
		23. Thimmarayasamudram
		15. Melur
		59. Sathanur puthur (North)
		60. Sathanur puthur (South)
		42. Pirattiyur (West)
		43. Pirattiyur (East)
		38. Uyyakondan Tirumalai
		1. Pandamangalam
		2. Damalavarubhayam
		3. Chinthamani

..2..

4. Puthur, Thennur,
Nattarasha palli vassal,
Periavadavur
5. K.Abishekapuram
28. Kottapattu
25. Alattur
26. Varaganeri
8. Dharanallur
7. Devathanam Chinnavaduvur
9. Ariyamangalam
14. Pappakurichi
24. Ellakudi
23. Agaram
10. Ukkadai Ariyamangalam
27. Sengulam
44. Panjappur
31. Kilakalkandarkottai
22. Thiruverumbur

Srirangam Taluk

22. Kilikkoodu
21. Uthamaseri
20. Panayapuram
24. Kambarasampettai
14. Mutharasanallur
10. Thiruchendurai
13. Palur
12. Allur
8. Mekudi
9. Periakaruppur
11. Kadayakurichi
58. Mekkudi (Inam)
25. Marudhandakurichi
36. Somarasampettai
41. Thayanoor
45. Kallikudi (North)
46. Kallikudi (South)
40. Nachikurichi
39. Solanganallur
37. Malliampathu
7. Anthanallur
5. Thiruparaithurai
6. Kodiyalam
27. Kulumani
26. Perur
35. Kumaravayalur

..3..

..3..

- 28. Mullikarrupoor
- 34. Athavathur (East)
- 33. Athavathur (West)
- 62. Thirumalaisamuthiram
- 47. Navalur Kottapattu
- 55. Paganoor
- 57. Nagamangalam
- 63. Mudikandam

39. Thuvakudi Municipality

Thiruverumbur Taluk

- 11. Panayakurichi
- 13. Kuvalagudi
- 12. Keelamullagudi
- 15. Vengur
- 17. Arasangudi
- 16. Natarajapuram
- 18. Kiliyur
- 19. Pathalapettai
- 21. Koothappar Town Panchayat
- 20. Krishnasamudram
(including Semmankulam)
- 33. Navalpattu
- 32. Choolamadevi
- 29. Kundoor
- 35. Sooriyur
- 44. Asoor
- 43. Theneripatti
- 40. Valavanthankottai
- 41. Thirunedunkulam
- 37. Elanthapatti
- 42. Palanganankudi
- 34. Kumbakudi, Velayudankudi
- 36. Kanthaloore
- 38. Poolangudi
- 30. Keelakurichi

LALGUDI TALUK

- 59. Thalagudi
- 57. Madagudi
- 61. Puthukudi
- 60. Appadurai (including
Therkuchatharam)
- 58. Keeramangalam
- 81. Esanakorai

..4..

82. T.Valavanoor
80. Valadi
62. Sirumaruthur
56. V.Thuraiyur
55. Marudhur
54. R.Valavanoor
75. Manakkal (East)
76. Manakkal (West)
92. Koohur
89. L. Abishekapuram
77. Sirudaiyur
90. Mummudi Cholamangalam
66. Puvalur (West)
67. Puvalur (East)
65. Thirumangalam
63. Keelaperungavur
79. Nerunjalakudi
64. Nagar
78. Aangarai
85. Pambaramsuthi
87. Sesha samuthiram
86. Sevanthinathapuram
84. Thirumanamedu (East)
83. Thirumanamedu (West)
88. Idayathumangalam

} Lalgudi T.P.

} Puvalur T.P.

MANNACHANALLUR TALUK

46. Pitchandar Koil
31. Cholanaganallur
32. Kariyamanikam (West)
33. Kariyamanikam (East)
34. Killianallur (North)
35. Killianallur (South)
36. Melpathu
37. Thiruvasi
38. Kovathakudi
28. Theerampalayam
29. Thiruppanjeeli (North)
30. Thiruppanjeeli (South)
27. Poonampalayam
42. Mannachanallur
41. Ulunthangudi
43. Melaseedevimangalam
39. Alakiyamanavalam
40. Mathavaperumal koil
45. Koothur

} Mannachanallur T.P.

..5..

- 44. Venkankudi
- 24. Rasampalayam
- 20. Samayapuram
- 23. Kalpalayam
- 22. S. Kannanoor (West) } T.P
- 21. S. Kannanoor (East) }

THANJAVUR DISTRICT,
BUDALUR TALUK

- 1. Thogur".

HITESH KUMAR S MAKWANA,
PRINCIPAL SECRETARY TO GOVERNMENT.

//True Copy//

f. 247/17/5/21
30/6/21

SECTION OFFICER.

3/6/21

NOTIFICATION - II.

In exercise of the powers conferred by sub-section (6) of section 10 of the Tamil Nadu Town and Country Planning Act, 1971 (Tamil Nadu Act 35 of 1972), the Governor of Tamil Nadu hereby directs that the rules and orders made, regulations and directions issued and powers conferred under the said Act and hitherto in force in the erstwhile Tiruchirappalli Local Planning Area shall apply to the Tiruchirappalli Local Planning Area declared now.

**HITESH KUMAR S MAKWANA,
PRINCIPAL SECRETARY TO GOVERNMENT.**

//True Copy//

J. S. Srinivasan
SECTION OFFICER.
Sp
20/06/2021

ANNEXURE J



ABSTRACT

Urban Development – Declaration of Tiruchirappalli Urban Planning Area under clause (48) of section 2 of the Tamil Nadu Town and Country Planning Act, 1971, (Tamil Nadu Act 35 of 1972) – Orders – Issued.

=====

Housing and Urban Development [UD4(2)] Department

G.O.(Ms).No.207

Dated: 23.11.2022.

சுபகிருது வருடம், கார்த்திகை 7,
திருவள்ளூர் ஆண்டு 2053.

Read:

1. G.O.(Ms).No.240, Housing and Urban Development Department, dated: 24.09.2013.
2. G.O.(Ms).No.88, Housing and Urban Development Department, dated: 30.06.2021.
3. From the Director of Town and Country Planning, Letter Roc. No.13676/2022/TCP2, dated 29.07.2022.

=====

ORDER:

In the Government Order first read above, In the Government Order first read above, among others, orders have been issued declaring the intention of the Government to add certain additional areas to the Tiruchirappalli Local Planning Area under clause (b) of sub-section (1) of section 10 of the Tamil Nadu Town and Country Planning Act, 1971(Tamil Nadu Act 35 of 1972).

2. In the Government Order second read above, Tiruchirappalli Local Planning area was declared under sub-section (4) of section 10 of the said Act.

3. Subsequently, the Government have made amendment to the said Tamil Nadu Town and Country Planning Act, 1971 (Tamil Nadu Act 35 of 1972) vide the Tamil Nadu Town and Country Planning (Second Amendment) Act, 2022 (Tamil Nadu Act 38 of 2022), among others, to specify Urban Planning Area and to constitute Urban Development Authority. The said Amendment Act, 2022 has come into force with effect on the 14.09.2022.

...2...

...3...

Copy to:

The Special Personal Assistant to Hon'ble Minister for
Housing and Urban Development, Chennai-600009.

The Private Secretary to Principal Secretary to Government,
Housing and Urban Development Department, Chennai-600009.

The Law (Hg&UD)Department, Chennai-600009.

The Housing and Urban Development (OP-1) Department,
Chennai-600 009.

Stock File/Spare Copy.

//FORWARDED BY ORDER//

Copy to/Secy 23/11/22
SECTION OFFICER.
[Signature]
23/11/2022

APPENDIX.
NOTIFICATION.

In exercise of the powers conferred by clause (48) of section 2 of the Tamil Nadu Town and Country Planning Act, 1971 (Tamil Nadu Act 35 of 1972), the Governor of Tamil Nadu hereby specifies the following revenue villages as Tiruchirappalli Urban Planning Area:-

Serial No.	Name of the Taluk.	Village No.	Revenue Village Name.
1	Lalgudi	54	R.Valavanoor
2	Lalgudi	55	Marudhur
3	Lalgudi	56	V.Thuraiyur
4	Lalgudi	57	Madagudi
5	Lalgudi	58	Keeramangalam
6	Lalgudi	59	Thalagudi
7	Lalgudi	60	Appadurai (including Therkuchathram)
8	Lalgudi	61	Puthukudi
9	Lalgudi	62	Sirumaruthur
10	Lalgudi	63	Keelaperungavur
11	Lalgudi	64	Nagar
12	Lalgudi	65	Thirumangalam
13	Lalgudi	66	Puvalur (West)
14	Lalgudi	67	Puvalur (East)
15	Lalgudi	75	Manakkal (East)
16	Lalgudi	76	Manakkal (West)
17	Lalgudi	77	Sirudaiyur
18	Lalgudi	78	Aangarai
19	Lalgudi	79	Nerujalakudi
20	Lalgudi	80	Valadi
21	Lalgudi	81	Esanakorai
22	Lalgudi	82	T.Valavanoor
23	Lalgudi	83	Thirumanamedu (West)
24	Lalgudi	84	Thirumanamedu (East)
25	Lalgudi	85	Pambaramsuthi
26	Lalgudi	86	Sevanthinathapuram

...3...

62	Srirangam	10	Thiruchendurai
63	Srirangam	11	Kadayakurichi
64	Srirangam	12	Allur
65	Srirangam	13	Palur
66	Srirangam	14	Mutharasanallur
67	Srirangam	15	Melur
68	Srirangam	16	Vellithirumutham
69	Srirangam	18	Kondayampettai
70	Srirangam	19	Tiruvalarsolai
71	Srirangam	20	Panayapuram
72	Srirangam	21	Uthamaseri
73	Srirangam	22	Kilikkoodu
74	Srirangam	23	Thimmarayasamudram
75	Srirangam	24	Kambarasampettai
76	Srirangam	25	Marudhandakurichi
77	Srirangam	26	Perur
78	Srirangam	27	Kulumani
79	Srirangam	28	Mullikarrupoor
80	Srirangam	33	Athavathur (West)
81	Srirangam	34	Athavathur (East)
82	Srirangam	35	Kumaravayalur
83	Srirangam	36	Somarasampettai
84	Srirangam	37	Malliampathu
85	Srirangam	39	Solanganallur
86	Srirangam	40	Nachikurichi
87	Srirangam	41	Thayanoor
88	Srirangam	45	Kallikudi (North)
89	Srirangam	46	Kallikudi (South)
90	Srirangam	47	NavalurKottapattu
91	Srirangam	55	Paganoor
92	Srirangam	57	Nagamangalam
93	Srirangam	58	Mekkudi (Inam)
94	Srirangam	61	Olaiyur
95	Srirangam	62	Thirumalaisamuthiram
96	Srirangam	63	Mudikandam
97	Thiruverumbur	11	Panayakurichi

...4...

...5...

130	Tiruchirappalli East	8	Tharanallur
131	Tiruchirappalli East	9	Ariyamangalam
132	Tiruchirappalli East	10	Ukadai Ariyamangalam
133	Tiruchirappalli East	25	Alathur
134	Tiruchirappalli East	26	Varaganeri
135	Tiruchirappalli East	27	Sengulam
136	Tiruchirappalli East	28	Kottapattu
137	Tiruchirappalli East	59	Sathanoorputhur North
138	Tiruchirappalli East	60	Sathanoorputhur South
139	Tiruchirappalli West	1	Pandamangalam
140	Tiruchirappalli West	2	Thamalavarupayam
141	Tiruchirappalli West	4	Puthur
142	Tiruchirappalli West	4/1	Thenur
143	Tiruchirappalli West	5	K Abhishekapuram
144	Tiruchirappalli West	7	Periyavadavur
145	Tiruchirappalli West	38	Uyyakondan Thirumalai
146	Tiruchirappalli West	42	Pirattiyur West
147	Tiruchirappalli West	43	Pirattiyur East
148	Tiruchirappalli West	44	Panchapur

HITESH KUMAR S. MAKWANA
PRINCIPAL SECRETARY TO GOVERNMENT

//True Copy//


23/11/22
23/11/22
SECTION OFFICER.



Housing and Urban
Development Department
Secretariat, Chennai-9.

Letter No.4791974/UD4(2)/2023-1, dated 15.06.2023

From
Selvi. Apoorva, I.A.S.,
Principal Secretary to Government.



To
The Director of Town and Country Planning,
Chennai-600 107.

Sir,

Sub: Urban Development - Tiruchirappalli Local Planning Area - to include one additional area Olaiyur and delete the area Thogur situated in Budalur Taluk in Thanjavur District to the Tiruchirappalli Local Planning Area under section 10(1) of Tamil Nadu Town and Country Planning Act, 1971- Regarding.


Ref: 1. G.O.(MS).No.207, Housing and Urban Development Department, dated 23.11.2022.
2. Received from Director of Town and Country Planning, Na.Ka.No.30302/2005/TCP2, dated 17.05.2023

=====

I am to invite your attention to the references cited wherein you have requested the Government to include one additional area Olaiyur in Srirangam Taluk and delete one area Thogur situated in Budalur Taluk in Thanjavur District to the said Tiruchirappalli Local Planning Area under section 10(1) of Tamil Nadu Town and Country Planning Act, 1971.

2. In this regard, I am to inform that there is no need to add Olaiyur village or to delete Thogur village in Tiruchirappalli Local Planning Area under section 10(1) of Tamil Nadu Town and Country Planning Act, 1971 since the Tiruchirappalli Urban Planning Area has already been declared vide G.O.(MS).No.207, Housing and Urban Development (UD4(2)) Department, dated 23.11.2022.

Yours faithfully,


for Principal Secretary to Government.
15/6/2023
15/06/2023

ANNEXURE L



Abstract

Urban Development – Preparation of Master Plan for areas other than Chennai Metropolitan Area – Preparation of existing land use map using modern techniques in three phases at a total cost of Rs.41 crores – Implementation of first phase at a cost of Rs.4,91,46,400/- Work entrusted to M/s. Bharatidasan University and Exemption u/s 16(f) of TNTIT Act - Orders Issued.

=====

Housing and Urban Development [UD4(2)]Department

G.O.(Ms).No.23

Dated 29.01.2013

Read:

From the Commissioner of Town and Country Planning letter No.19990/11/MP1, dated 12.6.2012 and 4.9.2012

ORDER:

While moving Demand No.26, for the year 2012-2013, the Minister (Housing and Urban Development) made the following announcement in the floor of assembly.

“To cover all the left out areas of Tamil Nadu under planned development it is proposed to prepare Regional Plan / Master Plan in three phases. In the first phase, 8000 sq.km. comprising of expanded area of existing 27 Composite Local Planning areas, 8 New Town Development areas and newly formed Composite Local Planning areas viz., Dharmapuri, Gobichettipalayam, Rajapalayam, Kovilpatti etc., will be taken up”.

2. The Commissioner of Town and Country Planning has stated the following with reference to the above announcement.

1. Preparation of development plan first involves preparation of existing land use map and then working out the proposed Master Plan report.
2. It has been stated in the announcement that the work of preparation of such plans will be taken up in 3 phases in which 8000 sq.km will be covered in the first phase.

3. The details of area of extent for which plan has to be prepared is tabulated as follows:

Total geographical area of Tamil Nadu	1,30,058 sq.km.
Area of Chennai Metropolitan Area (CMA)	1,189 sq.km.
Area under the Jurisdiction of Town and Country Planning Department (T&CP Dept.) (Area excluding CMA)	1,28,869 sq.km.
Agricultural area	58,243 sq.km.
Forest area	21,431 sq.km.
Area to be planned by T&CP Dept.	49,195 sq.km.
Area already covered by Planning authorities (27 Composite Local Planning Authorities + 88 Single Local Planning Authorities + 8 New Town Development Authorities)	6,950 sq.km.
Remaining area to be brought under planning area	42,245 sq.km.

4. Even though, Master Plan for areas which have been covered already under planning area are at various stages of preparation, expansion of each of the planning areas is necessitated in the present day context of rapid development. Therefore, fresh survey of all the planning areas is also felt necessary. Therefore, the remaining area of 42,245 sq.km. and part of 6950 sq.km of existing master plan areas require fresh field survey for preparation of existing land use map and subsequent master plan / regional plan as the case may be.
5. It is assessed that to complete the master planning exercise for the entire area by engaging the staff of the department will be time consuming and is assessed to be about 20 years.
6. At the same time, use of modern techniques like GIS, Remote sensing and using external resources i.e., private consultants including Universities in preparation of plans, would greatly reduce the time and would enable to achieve the announcement early. Therefore, it is felt that it would be appropriate to outsource the work of preparation of existing land use maps and registers, using modern techniques like GIS and Remote sensing by prescribing the Terms of reference for such outsourcing. Once the existing land use map and register is prepared, the proposed

- 577 -

land use map and schedules shall be done by utilizing the department staff.

7. Employing such modern techniques is a new nature of work for the department and therefore it is difficult to work out the actual cost for calling of tenders due to new methods involved as stated above.

3. The Commissioner of Town and Country Planning has further stated that,

- Based on the finalised terms of reference (TOR), expression of interest was received from three institutions and they have quoted the amount mentioned against each of them along with break up details for various components of the projects.

(i)	Bharathidasan University	} Rs.5440/- per Sq.km
(ii)	Institute of Remote Sensing, Anna University	} Rs.8125/- per Sq.Km
(iii)	School of Architecture and Planning, Anna University	} Rs.7995/- per Sq.Km.

- As this is a special kind of work and first of its kind tried by the Department of Town and Country Planning, the Commissioner of Town and Country Planning has requested to consider giving exemption from going for tenders and to entrust the work to Bharathidasan University at the rate of Rs.5440/- per sq.km under section 16 of TNTIT Act, 1998, as they have quoted lowest among the three. It is proposed to take up 8447 sq.km of the area as of now, which has been detailed as below:

S. No.	Name of the composite local planning area	Existing extent of planning area (sq.km)	Proposed additional area (Sq.km)	Total area to be covered under the project (Sq.km)
1.	Coimbatore	1276	2331	3607
2.	Madurai	Madurai LPA * 721 Palkalai Nagar NTDA** 38 Tiruppuvanam LPA * 26 ----- 785 -----	409	1194

3.	Tiruchirappalli	Tiruchy LPA * Navalpattu NTDA**	281 208 ----- 489 -----	315	804
4.	Thoothukudi		355	113	468
5.	Tiruppur		219.90 say 220	827.91	1048
6.	Erode	Erode LPA* Chithode NTDA** Perunthurai NTDA**	80 25.4 425 ----- 530.4 ----- say 530	201	731
7.	Hosur		292	303	595
	Total		3947	4500	8447

* Local Planning Authority

** New Town Development Authority

- Total cost for the work in first phase would be Rs.4,91,46,440/-.

4. The Commissioner of Town and Country Planning has proposed to meet the above expenditure from Town and Country Planning fund. He has stated that, the balance in this fund as on 31.3.2012 is Rs.71.00 crore and as per section 64(3) of the Tamil Nadu Town and Country Planning Act 1971, money from Town and Country Planning fund could be utilized by planning authorities for preparation of development plan. He has also stated that it would take 9 months to prepare present land use map and land use register as per the Terms of Reference. The penalty of 5% has been proposed to ensure timely completion. After the experience, the rest of the area of the State would be covered within a span of 2 years engaging more number of universities / consultants.

5. The Government after careful consideration has decided to accept the proposal of Commissioner of Town and Country Planning as detailed above. Accordingly, the Government direct the Commissioner of Town and Country Planning to take up the work of preparation of base map for the preparation of Master Plan covering 8447 sq.km as detailed in para 3 above at a total cost of Rs.4,91,46,440/- and entrust the work to M/s. Bharathidasan University at the rate of Rs.5440/- sq.km under section 16 of TNTIT Act, 1998, as they have quoted the lowest among the three Universities who expressed interest for the above project. The above expenditure shall be met from funds available in Town and Country Planning fund. The Government also exempt the above project from notification under 16(f) of the TNTIT ACT 1998.

6. This order issues with the concurrence of Finance vide its U.O.No.1459/Hg/2013, dated 17.01.2013.

(By Order of the Governor)

K. Phanindra Reddy,
Secretary to Government.

To

The Commissioner of Town and Country Planning,
Chennai-600 002.

Copy to:

The Member Secretary,
Chennai Metropolitan Development Authority,
Chennai-600 008.

The Finance Department,
Chennai-600 009.

The Private Secretary to Secretary to Government,
Housing and Urban Development Department,
Chennai-600 009.

The Senior Personal Assistant to Minister (Hg&UD),
Chennai-600 009.

The Chief Minister's Office,
Chennai-600 009.

// Forwarded / By Order //

Section Officer.

ANNEXURE M

Urban Forest - Note order from the Chairman/Collector, Tiruchirappalli LPA/ District

தலைவர்/திருச்சிராப்பள்ளி உள்ளூர் திட்டக் குழுமம்/மாவட்ட ஆட்சித்தலைவர்,
அவர்களுக்கு குறிப்பு பணிந்து சமர்ப்பிக்கப்படுகிறது

கோப்பு எண்.4377/2023/திமா-3

நாள்:13.12.2023

பொருள்: நகர்ப்புற காடுகள் (Urban Forestry) - மாவட்ட நகர் ஊரமைப்பு அலுவலகம் - திருச்சிராப்பள்ளி மாவட்டம் - தமிழ்நாட்டில் திருச்சிராப்பள்ளி உட்பட 8 நகரங்களில் நகர்ப்புற காடுகள் உருவாக்கி இந்திய அரசிடமிருந்து ரூபாய் 40 கோடி ஊக்கத்தொகை பெற வழிகாட்டுதல் - Schemes for Special Assistance to states for Capital Investment 2023-2024-Part-II (Urban Planning Reform) - தொடர்பாக.

- பார்வை :
- 1) நகர் ஊரமைப்பு இயக்குநர், சென்னை அவர்களின் நேர்முக கடிதம் எண்.27237/2023/TCP3 நாள் 23.11.2023
 - 2) Supplementary Guidelines on the "Scheme for Special Assistance to states for Capital Investment 2023-24"-Part-II (Urban Planning Reform)
 - 3) Email from Secretary to Government, Housing and Urban Development Department dated 14.09.2023
 - 4) Review meeting for "Scheme for Special for Special Assistance to states for Capital Investment 2023-2024" - Part-III (Urban Planning Reform) chaired by the Principal Secretary to Government, Finance Department, dated 06.11.2023
 - 5) D.O.Letter No.5063023/Bud-1/2023 dated 07.11.2023

பார்வை 1-இல் கண்டுள்ள நகர் ஊரமைப்பு இயக்குநர், சென்னை அவர்களின் நேர்முக கடிதத்தில் பார்வை 2-இல் கண்டுள்ள Supplementary Guidelines on the "Scheme for Special Assistance to states for Capital Investment 2023-24"-Part-II (Urban Planning Reform) திட்டம் மூலம் தமிழ்நாட்டில் 8 நகரங்களில் நகர்ப்புற காடுகள் உருவாக்கி இந்திய அரசிடமிருந்து ரூபாய் 40 கோடி ஊக்கத்தொகை பெற்று வழிகாட்டுதல்களின்படி நடைமுறைப்படுத்த தெரிவிக்கப்பட்டுள்ளது.

மேற்படி பார்வை 2-இல் கண்டுள்ள வழிகாட்டுதலில் ஒருபகுதி நகர்ப்புற வனத்தை உருவாக்குதல் ஆகும். இந்த திட்டத்தின் கீழ் தமிழ்நாட்டில் கீழ்க்கண்ட 8 நகரங்களை தேர்வு செய்யப்பட்டுள்ளது.

1. கோயம்புத்தூர்
2. மதுரை
3. திருச்சிராப்பள்ளி
4. சேலம்
5. ஈரோடு
6. திருப்பூர்
7. திருநெல்வேலி
8. வேலூர்

இத்திட்டத்தின் வழிகாட்டுதலின்படி, ரூபாய் 5 கோடி ஊக்கத்தொகை பெற குறைந்த பட்சம் ஒரு ஏக்கர் நிலத்தில் வனங்கள் ஏற்படுத்த வேண்டும். நகர்ப்புற காடுகளை உருவாக்குவதற்காக இடம் கண்டறியப்பட்டு அவற்றினை முழுமைத் திட்டத்தில் நகர்ப்புற வனமாக ஒருங்கிணைத்தும், அவற்றினை சுத்தம் செய்து வனத்துறையால் பணிகள் துவக்கப்பட வேண்டும் என தெரிவிக்கப்பட்டுள்ளது.

பார்வை 4-இல் கண்டுள்ள ஆய்வு கூட்டமானது Principal Secretary to Government, Finance Department அவர்களின் தலைமையில் நடைபெற்றதில் இத்திட்டத்தின் சிறப்புகள் குறித்து தெரிவித்து இத்திட்டத்தினை குறிப்பிட்ட காலத்திற்குள் முடித்திட தெரிவிக்கப்பட்டுள்ளதால் அரசு செயலர், வீட்டு வசதி மற்றும் நகர்ப்புற வளர்ச்சித்துறை அவர்களால் நகர்ப்புற காடுகளை உருவாக்குதற்காக 15.01.2024-க்குள் பணிகள் முடித்திடுமாறு உத்திரவிடப்பட்டுள்ளது.

மாவட்ட நகர் ஊரமைப்பு அலுவலகத்தால் 1 ஏக்கருக்கு குறையாமல் அரசு புறம்போக்கு நிலம் கண்டறியப்பட வேண்டும். மேலும் மேற்படி இடம் முழுமை திட்டத்தில் விவசாய உபயோக பகுதியாக இருத்தல் வேண்டும் எனவும், தமிழ்நாடு ஒருங்கிணைந்த கட்டிட விதிகள் 2019-ன்படி நகர்ப்புற காடுகள் உருவாக்கிட விவசாய உபயோக பகுதியில் வழிவகை உள்ளதால் அறிவிப்பு செய்யப்படும் அரசு புறம்போக்கு நிலமானது திருச்சிராப்பள்ளி உள்ளூர் திட்டப் பகுதிக்குள் விவசாய உபயோக பகுதியில் அமையுமாறு தேர்வு செய்யப்பட வேண்டும் என தெரிவிக்கப்பட்டுள்ளது.

நகர்ப்புற காடுகள் உருவாக்கிட இடம் மாவட்ட நகர் ஊரமைப்பு அலுவலரால் தேர்வு செய்து மாவட்ட ஆட்சித்தலைவரின் ஒப்புதல் பெறப்பட்ட பின்னர் மாவட்ட ஆட்சித்தலைவர் மற்றும் மாவட்ட வன அலுவலருடன் கூட்டம் நடத்தப்பட வேண்டும். அடையாளம் காணப்பட்ட இடத்தில் நகர்ப்புற காடுகள் உருவாக்கிட வன அலுவலரால் அரசு விகித கட்டண அடிப்படையில் மதிப்பீடு வழங்க கோரப்படலாம். மேலும் அடையாளம் காணப்பட்ட இடமானது வனத்துறையால் நகர்ப்புற காடுகள் ஒருவாக்கி அதனை பராமரிக்க தெரிவிக்கப்பட்டுள்ளது. மேலும் நில உரிமை வனத்துறைக்கு மாற்றி அமைத்திட தேவையில்லை எனவும் குறிப்பிடப்பட்டுள்ளது.

நகர்ப்புற காடுகள் உருவாக்கிட வன அலுவலரால் அரசு விகித கட்டண அடிப்படையில் மதிப்பீடு வழங்கப்பட்ட பின்னர் அதனை எதிர்வரும் உள்ளூர் திட்டக் குழும கூட்டத்தில் பொருள் வைத்து தீர்மானம் நிறைவேற்றி தீர்மான விபரத்துடன் உத்தேசம் நகர் ஊரமைப்பு இயக்குநருக்கு அனுப்பிவைத்திட கேட்டுக்கொள்ளப்பட்டுள்ளது.

திருச்சிராப்பள்ளி மாவட்டத்தில் நகர்ப்புற காடுகள் உருவாக்கும் பொருட்டு இடம் தேர்வு செய்திட வருவாய் ஆவணங்களில் அரசு புறம்போக்கு நிலங்கள் கண்டறிந்து அவற்றின் தற்போதைய நிலை குறித்து இடம் நேராய்வு செய்யப்பட்டு காடுகள் அமைத்திட ஏற்ற இடமாக திருவெறும்பூர் வட்டம், சூரியூர் கிராமம், சர்வே எண்.400/1 (மொத்தப் பரப்பு- 5.03.00 ஹெக்டேர்)-ல் 1 ஏக்கர் பரப்பளவிற்கு குறையாத இடத்தினை தேர்வு செய்து நகர் ஊரமைப்பு இயக்குநருக்கு சமர்ப்பிக்கப்பட்டது.

முழுமை திட்ட விதிகள் மற்றும் தமிழ்நாடு ஒருங்கிணைந்த கட்டிட விதிகள் 2019-ன்படி விவசாய உபயோக பகுதியில் காடுகள் அமைத்திட வழிவகை உள்ளதால் திருச்சிராப்பள்ளி மாவட்டம், திருவெறும்பூர் வட்டம், சூரியூர் கிராமம், சர்வே எண்.400/1 (மொத்தப் பரப்பு-5.03.00 ஹெக்டேர்)-ல் 1 ஏக்கர் பரப்பளவிற்கு குறையாத வண்ணம் நகர்ப்புற காடுகள் அமைத்திட இடத்தினை ஒதுக்கீடு செய்ய ஒப்புதலும், மாவட்ட வன அலுவலர் அவர்களை மேற்கண்ட சூரியூர் கிராமம், சர்வே எண்.400/1-ல் ஒதுக்கீடு செய்யப்பட்ட இடத்தில் நகர்ப்புற காடுகள் உருவாக்கிட மதிப்பீடு வழங்க கோரப்பட்டு. மேலும், அத்தொகையினை திருச்சிராப்பள்ளி உள்ளூர் திட்டக் குழும நிதியிலிருந்து பயன்படுத்தவும் அனுமதி வேண்டி குறிப்பு பணிந்து சமர்ப்பிக்கப்படுகிறது.

மேற்படி இப்பொருள் குறித்து எதிர்வரும் உள்ளூர் திட்டக் குழும கூட்டத்தில் பின்னேற்பாக பொருள் சேர்க்கப்படலாம் என்ற குறிப்பும் ஒப்புதலுக்காக பணிந்து சமர்ப்பிக்கப்படுகிறது.

ச. மலர். வயி
13/12/23

இணை இயக்குநர் (மு.கூ.பொ)/
திருச்சிராப்பள்ளி உள்ளூர் திட்டக் குழுமம் /
மாவட்ட நகர் ஊரமைப்பு அலுவலகம்
திருச்சிராப்பள்ளி மாவட்டம்

13/12/23

தலைவர், திருச்சிராப்பள்ளி உள்ளூர் திட்டக் குழுமம்/
மாவட்ட ஆட்சியர், திருச்சிராப்பள்ளி மாவட்டம்,

ANNEXURE N

CBA - Note order from the Commissioner, Tiruchirappalli Corporation

மாமன்றப் பொருள்

முழுமைத் திட்டத்தில் Existing Land Use Map-ஐ அடிப்படையாகக் கொண்டு Continuous Build Up Area நிர்ணயம் செய்து, அரசிற்கு அறிக்கை சமர்ப்பிக்கும் பொருட்டு, சான்றொப்புத்துடன் கூடிய தீர்மான நகல், தொடர் கட்டுமானப் பகுதிகள் குறிப்பிடப்பட்ட வரைபடம் மற்றும் அட்டவணை ஆகியவற்றினை அனுப்பி வைக்குமாறு, இணை இயக்குநர், மாவட்ட நகர் ஊரமைப்பு அலுவலகம், திருச்சிராப்பள்ளி அவர்களின் கடிதம் ந.க.எண் 5032/2021/திமா-3, நாள் 04.09.2023ல் கேட்டுக் கொள்ளப்பட்டுள்ளது.

எனவே, அரசாணை எண் 18, நகராட்சி நிர்வாகம் (ம) குடிநீர் வழங்கல் துறை, நாள் 04.02.2019ம் தேதிய உத்தரவின்படி வெளியிடப்பட்ட "தமிழ்நாடு ஒருங்கிணைந்த அபிவிருத்தி மற்றும் கட்டட விதிகள் 2019", விதி எண் 30 (1), (2)ன் படி, மாநகராட்சி தொடர் கட்டுமானப் பகுதிகள் (Continuous Built Up Area) மற்றும் பொருளாதாரத்தில் நலிவடைந்தோர் பகுதி (Economical Weaker Section) ஆகியவை அடங்கிய பட்டியல் மற்றும் வரைபடங்களை, இணை இயக்குநர், மாவட்ட நகர் ஊரமைப்பு அலுவலகம், திருச்சிராப்பள்ளி அவர்களுக்கு அனுப்பி வைக்கவும், அவசர அவசியம் கருதியும் நிர்வாக நலன் கருதியும் மாண்புமிகு மேயர் அவர்களின் முன் அனுமதி பெற்று உரிய வரைவுக் கடிதத்துடன் மேற்படி விபரங்களை இணைத்து அனுப்பி வைக்கவும் மாமன்றத்தின் அனுமதிக்குப் பொருள் வைக்கப்படுகிறது.

அலுவலகக் குறிப்பு :

1. தொடர் கட்டுமானப் பகுதிகள் (Continuous Built Up Area) மற்றும் பொருளாதாரத்தில் நலிவடைந்தோர் பகுதி (Economical Weaker Section) ஆகியவை அடங்கிய பட்டியல் மற்றும் வரைபடங்களை, இணை இயக்குநர், மாவட்ட நகர் ஊரமைப்பு அலுவலகம், திருச்சிராப்பள்ளி அவர்களுக்கு அனுப்பி வைக்க ஒப்புதல் வழங்கலாம்.
2. அவசர அவசியம் கருதி மாண்புமிகு மேயர் அவர்களின் முன் அனுமதி பெற்று, கடிதம் அனுப்பியதற்கு ஒப்புதல் அளிக்கலாம்.

(எப்1/6004/2015/மையம்)

SP
5/10/23
உ.பொ (தி) /

செ.பொ (தி) & ந.பொறியாளர் (பொ) /

ஆணையர்

05/10/2023

மாண்புமிகு மேயர்

ANNEXURE O

CBA - Note order from the Chairman/Collector, Tiruchirappalli LPA/ District

கோப்பு எண்.5032/2023 திமா- 3

தலைவர்/மாவட்ட ஆட்சித்தலைவர், திருச்சிராப்பள்ளி உள்ளூர் திட்டக் குழுமம்
அவர்களுக்கு குறிப்பு பணிந்து சமர்ப்பிக்கப்படுகிறது

பொருள்: Continuous Built up Area - மாவட்ட நகர் ஊரமைப்பு அலுவலகம் - திருச்சிராப்பள்ளி மாவட்டம் - திருச்சிராப்பள்ளி உள்ளூர் திட்டக் குழும பகுதிக்கு உட்பட்ட மாநகராட்சி பகுதியில் தொடர் கட்டுமானங்களாக வளர்ச்சியடைந்த பகுதியினை Continuous Built up Area - ஆக அறிவிப்பு செய்ய நகர் ஊரமைப்பு இயக்குநர் அவர்களின் வாயிலாக அரசிற்கு சமர்ப்பிக்க பரிந்துரை செய்தல் - தொடர்பாக.

- பார்வை 1) அரசாணை எண்.18, வீட்டு வசதி மற்றும் நகர்ப்புற வளர்ச்சி துறை நாள் 04.02.2019
2) ஆணையர், திருச்சிராப்பள்ளி மாநகராட்சி, அவர்களின் கடிதம் ந.க.எண்.எப்1/6004/2015/மையம் நாள் 17.10.2023

திருச்சிராப்பள்ளி உள்ளூர் திட்டக் குழும பகுதிக்கு உட்பட்ட மாநகராட்சி பகுதியில் தொடர் கட்டுமானங்களாக வளர்ச்சியடைந்த பகுதியினை Continuous Built up Area - ஆக அறிவிப்பு செய்ய பார்வை 2-ல் காணும் கடிதத்துடன் பெறப்பட்ட ஆணையர், திருச்சிராப்பள்ளி மாநகராட்சி மற்றும் மேயர் அவர்களின் சான்றொப்பத்துடன் சுவடிய மாமன்ற தீர்மானம் நகல் மற்றும் அட்டவணை ஆகியவை பெறப்பட்டதனை தொடர்ந்து நகர் ஊரமைப்பு இயக்குநர், சென்னை அவர்களின் மூலம் அரசிற்கு சமர்ப்பிக்கலாம் என்ற குறிப்பு தலைவர்/மாவட்ட ஆட்சித்தலைவர் அவர்களுக்கு பணிந்து சமர்ப்பிக்கப்படுகிறது.

இப்பொருள் குறித்து எதிர்வரும் உள்ளூர் திட்டக் குழும கூட்டத்தில் பின்னேற்பில் பொருள் வைக்கப்படலாம் என்ற குறிப்பு பணிந்து சமர்ப்பிக்கப்படுகிறது.

இணைப்பு

பார்வை 2-இல் காணும் கடிதம் மற்றும் இணைப்புகள்

ச.ம.ப.யு. 25/10/23

இணை இயக்குநர் (மு.கூ.பொ)
திருச்சிராப்பள்ளி உள்ளூர் திட்டக் குழுமம்
திருச்சிராப்பள்ளி

(1/1)

தலைவர்/மாவட்ட ஆட்சித்தலைவர்
திருச்சிராப்பள்ளி உள்ளூர் திட்டக் குழுமம்
திருச்சிராப்பள்ளி



ANNEXURE P

CBA - Resolution from the Chairman/Collector, Tiruchirappalli LPA/ District

கூட்டப் பொருள் எண். 14

கோப்பு எண்.2052/2021/திமா-3

பொருள்: Continuous Built up Area - மாவட்ட நகர் ஊரமைப்பு அலுவலகம் - திருச்சிராப்பள்ளி மாவட்டம் - திருச்சிராப்பள்ளி உள்ளூர் திட்டக் குழும பகுதிக்கு உட்பட்ட மாநகராட்சி பகுதியில் தொடர் கட்டுமானங்களாக வளர்ச்சியடைந்த பகுதியினை Continuous Built up Area - ஆக அறிவிப்பு செய்ய நகர் ஊரமைப்பு இயக்குநர் அவர்களின் வாயிலாக அரசிற்கு சமர்ப்பிக்க பரிந்துரை செய்வது குறித்து - மாவட்ட ஆட்சியர் அவர்களின் குறிப்பு ஒப்புதல் பெறப்பட்டது - பின்னேற்பு அனுமதி வேண்டி சமர்ப்பித்தல் - தொடர்பாக.

பார்வை: 1) அரசாணை எண்.18, வீட்டு வசதி மற்றும் நகர்ப்புற வளர்ச்சி துறை நாள் 04.02.2019
2) ஆணையர், திருச்சிராப்பள்ளி மாநகராட்சி, அவர்களின் கடிதம் ந.க.எண்.எப்1/6004/2015/மையம் நாள் 17.10.2023
3) தலைவர்/மாவட்ட ஆட்சித்தலைவர், திருச்சிராப்பள்ளி அவர்களின் குறிப்பு ஒப்புதல் பெறப்பட்ட நாள் 03.11.2023

திருச்சிராப்பள்ளி உள்ளூர் திட்டக் குழும பகுதிக்கு உட்பட்ட மாநகராட்சி பகுதியில் தொடர் கட்டுமானங்களாக வளர்ச்சியடைந்த பகுதியினை Continuous Built up Area - ஆக அறிவிப்பு செய்ய பார்வை 2-ல் காணும் கடிதத்துடன் பெறப்பட்ட ஆணையர், திருச்சிராப்பள்ளி மாநகராட்சி மற்றும் மேயர் அவர்களின் சான்றொப்பத்துடன் கூடிய மாமன்ற தீர்மானம் நகல் மற்றும் அட்டவணை ஆகியவை பெறப்பட்டதனை தொடர்ந்து நகர் ஊரமைப்பு இயக்குநர், சென்னை அவர்களின் மூலம் அரசிற்கு சமர்ப்பிக்கப்பட்டது.

அலுவலக குறிப்பு

தலைவர்/மாவட்ட ஆட்சித்தலைவர், திருச்சி அவர்களின் .11.2023 அன்று ஒப்புதல் பெறப்பட்டதனை தொடர்ந்து திருச்சிராப்பள்ளி உள்ளூர் திட்டக் குழும பகுதிக்கு உட்பட்ட மாநகராட்சி பகுதியில் தொடர் கட்டுமானங்களாக வளர்ச்சியடைந்த பகுதியினை Continuous Built up Area - ஆக அறிவிப்பு செய்ய பார்வை 2-ல் காணும் கடிதத்துடன் பெறப்பட்ட ஆணையர், திருச்சிராப்பள்ளி மாநகராட்சி மற்றும் மேயர் அவர்களின் சான்றொப்பத்துடன் கூடிய மாமன்ற தீர்மானம் நகல் மற்றும் அட்டவணை ஆகியவை பெறப்பட்டதனை தொடர்ந்து நகர் ஊரமைப்பு இயக்குநர், சென்னை அவர்களின் மூலம் அரசிற்கு சமர்ப்பிக்க அனுமதி பெறப்பட்டமைக்கு பின் ஏற்பு வேண்டி உள்ளூர் திட்டக் குழுமத்தின் பார்வைக்கும் ஒப்புதலுக்கும் சமர்ப்பிக்கப்படுகிறது.

தீர்மானம் எண்.14

நாள்:29.11.2023

"அலுவலக பின்னேற்பு குறிப்பு ஏற்கப்பட்டது"

4.11.2023
இணை இயக்குநர்/உறுப்பினர் செயலர் (மு.கூ.பொ),
மாவட்ட நகர் ஊரமைப்பு அலுவலகம் /
திருச்சிராப்பள்ளி உள்ளூர் திட்டக் குழுமம்
திருச்சிராப்பள்ளி

14
தலைவர்/மாவட்ட ஆட்சியர்,
திருச்சிராப்பள்ளி உள்ளூர் திட்டக் குழுமம்
திருச்சிராப்பள்ளி மாவட்டம்

REFERENCES

REFERENCES-

1. **Modified Master Plan for Tiruchirappalli Local Planning Area** (G.O.Ms.No. 143, H&UD Department, Dt:11.08.2009).
2. **Approved New Town Development Plan for Navalpattu New Town Development Area.** (G.O. Ms.No.180, H&UD Department, Dt: 19.07.2006).
3. **Comprehensive Mobility Plan for Tiruchirappalli – Local Planning Area. (2022).** TNUIFSL.
4. **Tiruchirappalli District Disaster Management Plan. (2022).** Tamil Nadu State Disaster Management Authority Government of Tamil Nadu
5. **Second Master Plan for Chennai Metropolitan Area, 2026. (2010).** Chennai Metropolitan Development Authority (CMDA).
6. **SFD Promotion Initiative – Tiruchirappalli, India. (2016).** Centre for Science and Environment (CSE).
7. **City Development Plan for Tiruchirappalli Local Planning Area. (2015).** Infrastructure Management and Advisory Services Private Limited.
8. **Tiruchirappalli Smart City Proposal. City wide Concept Plan. (2015).** JLL In association with Townland Consultants P Ltd and Tata Consulting Engineers Ltd.
9. **CENSUS OF INDIA 2011, Population Projections for India and States. (2011 – 2036).** National Commission on Population Ministry of Health & Family Welfare.
10. **CENSUS OF INDIA 1961. DISTRICT CENSUS HANDBOOK, TIRUCHIRAPPALLI, VOLUME I.** Ministry of Home Affairs, Government of India.
11. **AISHE (2019-20).** Ministry of Education, Govt. of India.
12. **TIRUCHIRAPPALI DISTRICT HUMAN DEVELOPMENT REPORT (2017).** State Planning Commission, Tamil Nadu.
13. **Economic Survey (2022-23).** Ministry of Finance, Department of Economic Affairs, Government of India.
14. *Village And Town Wise Primary Census Abstract (PCA). (2011).* **District Census Handbook Tiruchirappalli.** Directorate Of Census Operations Tamil Nadu.
15. *IRC 106-1990.* **Indian Roads Congress.**
<https://www.irc.nic.in/>

16. URBAN AND REGIONAL DEVELOPMENT PLANS FORMULATION AND IMPLEMENTATION. *URDPFI Guidelines Vol I (2) (2016)*. **Ministry of housing and urban affairs.**
[https://mohua.gov.in/upload/uploadfiles/files/URDPFI%20Guidelines%20Vol%20I\(2\).pdf](https://mohua.gov.in/upload/uploadfiles/files/URDPFI%20Guidelines%20Vol%20I(2).pdf)

17. URBAN AND REGIONAL DEVELOPMENT PLANS FORMULATION AND IMPLEMENTATION. *URDPFI Guidelines IIA-IIB (1)*. **Ministry of housing and urban affairs.**
[https://mohua.gov.in/upload/uploadfiles/files/URDPFI%20Guidelines%20IIA-IIB\(1\).pdf](https://mohua.gov.in/upload/uploadfiles/files/URDPFI%20Guidelines%20IIA-IIB(1).pdf)

PUBLICATIONS-

1. Subham Khare1, Mohammed Jaffer Shariff 1, Sudha Ravindranath1, Vidya A1, K. Ganesha Raj1. (2008). **A STUDY ON THE DEVELOPMENT AND SANITATION PROFILE OF SMART CITIES – A CASE STUDY OF TIRUCHIRAPALLI CITY**. Regional Remote Sensing Centre-South, Indian Space Research Organization, Bengaluru, India.
2. Nithesh Nirmal S., Abdul Rahaman S., Balasundareshwaran A. (2017). URBAN CHANGE DETECTION AND SITE SUITABILITY ANALYSIS IN THIRUVERUMBUR TALUK, TIRUCHIRAPPALLI DISTRICT – A GEOSPATIAL APPROACH. **Department of Geography, Bharathidasan University, Tiruchirappalli.**
3. EIA & SIA study for formation of flood carrier canal from Cauvery (kattalai) to south Vellar river to divert the flood water for sustaining drinking water needs and recharging ground water in the drought prone areas of Karur, Trichy and Pudukkottai districts. (2021). **WAPCOS LIMITED (A Government of India Undertaking). Ministry Of Jal Shakti, Department of Water Resources, River Development and Ganga Rejuvenation.**
4. F. R. Hemingway 1907. Madras District Gazetteers: Trichinopoly.
5. Aiyangar, S. Krishnaswami (1921). South India and her Muhammadan invaders. **Oxford University Press.**
6. J. RAMANAN & VRINDA RAMANAN (2017). SRIRANGAM BHOOLOKA VAIKUNTAM. **J RAMANAN AND VRINDA RAMANAN.**
7. *Studio Context*. SOUTH INDIA. **Aarhus School of Architecture.**
8. Edited by George Michell Photographed by Bharath Ramamrutham. TEMPLE TOWNS OF TAMILNADU. **MARQ PUBLICATIONS.**
9. Aiyangar, S. Krishnaswami (1921). South India and her Muhammadan invaders. **Oxford University Press.**
10. C.A.R.E School of Architecture URBAN DESIGN STUDIO (BATCH 2012 - 2017). REVITALISATION OF UYYAKONDAN.
11. Satyajit Ghosh Manu Jaiswal (2017). ARCHITECTURE OF ANCIENT TAMILNADU THE KALLANAI DAM STORY. **ANE BOOKS PVT. LTD.**

NEWS PAPERS AND ONLINE SOURCES-

1. Tiruchirappalli City Municipal Corporation.
<https://www.trichycorporation.gov.in/cityinfo.php#menu>
2. Trichy vision document. (2022). **Tamil Nadu Government.**
<https://www.tn.gov.in/>
Tiruchirappalli City Municipal Corporation. <https://www.smarttrichy.com/>
3. New vision document envisages boost to Trichy district's infrastructure.
<https://timesofindia.indiatimes.com/city/trichy/new-vision-document-envisages-boost-to-trichy-districts-infrastructure/articleshow/95041045.cms>
4. Corporation notifies new property tax slab rates.
<https://timesofindia.indiatimes.com/city/trichy/corpn-notifies-new-property-tax-slab-rates/articleshow/65906749.cms>
5. *Lake & River Restoration.* Tamil Nadu Water Investment Company Limited.
<https://www.twic.co.in/lake-river-restoration/>
6. Tamil Nadu government urged to launch river water management scheme to rejuvenate water bodies.
<https://timesofindia.indiatimes.com/city/trichy/govt-urged-to-launch-river-water-mgmt-scheme-to-rejuvenate-water-bodies/articleshow/74274568.cms>
7. Eco-warriors set to restore Gundur lake in Tiruchy.
<https://www.thehindu.com/news/cities/Tiruchirappalli/eco-warriors-set-to-restore-guntur-lake-in-tiruchi/article67333841.ece>
8. **https://en.wikipedia.org/wiki/Tiruchirappalli_district**
9. TNUFSL to fund rejuvenation of seven waterbodies in Tiruchy.
<https://www.thehindu.com/news/cities/Tiruchirappalli/tnuifsl-to-fund-rejuvenation-of-seven-waterbodies-in-tiruchi/article67687028.ece>
10. **<https://en.wikipedia.org/wiki/Tiruchirappalli>**



TIRUCHIRAPPALLI

DRAFT MASTER PLAN - 2041 | VOL 2



DIRECTORATE OF TOWN AND COUNTRY PLANNING
GOVERNMENT OF TAMILNADU



Master Plan for Tiruchirappalli Local Planning Area

Name of Local Planning Authority : **Tiruchirappalli Local Planning Authority**

Reference No. : **246/2011/TD-3**

Directorate of Town and Country Planning Reference No. : **30302/2005/MP3**

H. M. M. M. J.
9/1/24

**Member Secretary/
Joint Director (FAC),
Tiruchirappalli Local Planning Authority,
Tiruchirappalli**

San. J. J. J. J. J.
9/1/24

**Assistant Director
Town and Country Planning,
Chennai**

[Signature]
09/01/24

**Joint Director of Town and Country Planning,
Chennai**

[Signature]
9/1/24

**Director of Town and Country Planning,
Chennai**

[Signature]
13.01.2024

**Secretary to Government,
Housing and Urban Development Department,
Government of Tamil Nadu**

SCHEDULE - INDEX

1. TRICHIRAPPALLI CORPORATION

Sl. No	Ward Name	No of Block	Page No
1	A	73	1
2	B	76	30
3	C	56	65
4	D	18	87
5	E	5	95
6	F	50	98
7	G	21	119
8	H	1	128
9	I	24	130
10	J	33	140
11	K	19	153
12	L	34	161
13	M	43	175
14	N	35	191
15	O	18	206
16	P	41	215
17	Q	4	233
18	R	10	236
19	S	80	241
20	T	48	269
21	U	11	287
22	V	15	293
23	W	46	300
24	X	34	319
25	Y	33	333

Sl. No	Ward Name	No of Block	Page No
26	Z	25	346
27	AA	22	356
28	AB	35	365
29	AC	21	378
30	AD	14	387
31	AE	25	395
32	AF	33	409
33	AG	45	426
34	AH	28	442
35	AI	28	453
36	AJ	22	464
37	AK	26	477
38	AL	36	483
39	AM	31	497
40	AN	2	509
41	AO	5	511
42	AP	8	514
43	AQ	7	518
44	AR	5	522
45	AS	12	525
46	AT	22	530
47	AU	13	540
48	AV	15	546
49	AW	16	555
Total		1324	

2. TRICHIRAPPALLI CORPORATION VILLAGES

Sl. No	Taluk Name	Village Name	Page No
1	Tiruchirappalli East	Alathur	565
2	Thiruverumbur	Agaram	566
3	Thiruverumbur	Ellakkudi	567
4	Thiruverumbur	Kilakalkandarkottai	568
5	Thiruverumbur	Pappakuruchi	569
6	Thiruverumbur	Thiruverumbur	570

3. MUNICIPALITY

Sl. No	Municipality Name	Village Name	Page No
1	Lalgudi (Lalgudi Taluk)	L. Abishekapuram	572
		MummdiSozhamangalam	573
		Sirudhaiyur	574
2	Thuvakkudi (Thiruverumbur Taluk)	Thuvakkudi	575

4. TOWN PANCHAYAT

Sl. No	Town Panchayat Name	Village Name	Page No
1	Koothappar (Thiruverumbur Taluk)	Koothappar	578
		Krishna Samudram	580
		Semmangulam	581
2	Manachanallur (Manachanallur Taluk)	Manachanallur	582
		Melaseedevimangalam	583
		Ulundagudi	584
3	Puvalur (Lalgudi Taluk)	Puvalur East	585
		Puvalur West	586
4	S.Kannanur (Manachanallur Taluk)	S.Kannanur East	587
		S.Kannanur West	588

5. VILLAGE PANCHAYAT

I) Lalgudi Taluk

Sl. No	Village Name	Page No
1	Aangarai	590
2	Appadurai (includingTherkuchatharam)	591
3	Esanakorai	592
4	Idaiyathumangalam	593
5	Keelaperungavur	594
6	Keeramangalam (added in Thalagudi)	595
7	Koohur	596
8	Madagudi	597
9	Manakkal East	599
10	Manakkal West	600
11	Marudhur	601
12	Nagar	602
13	Nerujalakudi	603
14	Pambaramsuthi	604
15	Puthukudi	605
16	R.Valavanoor	606
17	Sevanthinathapuram	607
18	Shesasamuthiram	608
19	Sirumaruthoor	609
20	T.Valavanoor	610
21	Thalagudi (including Keeramangalam)	611
22	Thirumanamedu (East)	612
23	Thirumanamedu (West)	613
24	Thirumangalam	614
25	V.Thuraiyur	615
26	Valadi	616

II) Manachanallur Taluk

Sl. No	Village Name	Page No
1	Alakiyamanavalam	617
2	Cholanganallur	618
3	Kalpalayam	619
4	Kariyamanikam (East)	620
5	Kariyamanikam (West)	621
6	Killianallur (North)	622
7	Killianallur (South)	623
8	Koothur	624
9	Kovathakudi	625
10	Mathavaperumal Koil	626
11	Melpathu	627
12	Pitchandar Koil	628
13	Poonampalayam	630
14	Rasampalayam	632
15	Samayapuram	633
16	Theerampalayam	634
17	Thiruppanjeeli (North)	635
18	Thiruppanjeeli (South)	637
19	Thiruvasi	639
20	Venkankudi	640

III) Srirangam Taluk

Sl. No	Village Name	Page No
1	Allur	641
2	Anthanallur	642
3	Athavathur (East)	643
4	Athavathur (West)	644
5	Kadiyakurichi	645
6	Kallikudi (North)	646
7	Kallikudi (South)	647
8	Kambarasampettai	648
9	Kilikkoodu	649
10	Kodiyalam	650
11	Kulumani	651
12	Kumaravayalur	652
13	Malliampathu	653
14	Maruthandakurichi	654
15	Mekkudi (Inaam)	655
16	Mekudi	656
17	Mudikandam	657
18	Mullikarrupoor	658
19	Mutharasanallur	659
20	Nachikurichi	660
21	Nagamangalam	661
22	NavalurKottapattu	662
23	Olaiyur	664
24	Paganoor	665
25	Palur	666
26	Panayapuram	667
27	Periyakarupoor	668
28	Perur	669
29	Solanganallur	670
30	Somarasampettai	671

Sl. No	Village Name	Page No
31	Thayanoor	672
32	Thiruchendurai	673
33	Thirumalaisamuthiram	674
34	Thiruparaithurai	675
35	Uthamaseri	676

IV) Thiruverumbur Taluk

Sl. No	Village Name	Page No
1	Arasangudi	677
2	Asoor	678
3	Choolamadevi	679
4	Elanthapatti	681
5	Kanthaloor	682
6	Keelakurichi	683
7	Keelamullagudi	684
8	Kiliyur	685
9	Kumbakudi, Velayudankudi	686
10	Kundoor	687
11	Kuvalagudi	689
12	Natarajapuram	690
13	Navalpattu	691
14	Palanganankudi	692
15	Panayakurichi	693
16	Pathalapettai	694
17	Poolangudi (added in Palangangudi)	695
18	Sooriyur	696
19	Theneripatti (added in Palangangudi)	698
20	Thirunedunkulam	699
21	Valavanthankottai	700
22	Vengur	701

TIRUCHIRAPPALLI
CORPORATION

WARD – A
BLOCK (1to73)

Ward-A, Block-1(Comprising T.S. No.- 1 to 46)

Residential	31pt, 32, 33pt, 34pt,
Commercial	-
Industrial	-
Spl.Haz.Ind.	-
Institutional	-
Agricultural	1pt, 2pt, 3pt, 4pt, 5to 8, 10to16, 18, 20to25, 26pt, 27to 29, 30pt, 37pt, 40to46
Transport	26/2, 30/1, 31/2, 34/1, 35,
Water body	9, 17pt, 19, 36pt, 38pt, 39
Proposed Road	1pt, 2pt, 3pt, 4pt, 17pt, 26pt, 36pt, 37pt, 38pt

Ward-A, Block-2 (Comprising T.S. No.- 47to98)

Residential	-
Commercial	-
Industrial	-
Spl.Haz.Ind.	-
Institutional	-
Agricultural	47 to50, 52to54, 56to61, 63, 64, 66, 68to72, 74to83, 85, 87, 88, 90to97
Transport	55,
Water body	51, 62, 65, 67, 73, 84, 86, 89, 98

Ward-A, Block-3 (Comprising T.S. No.- 99to115)

Residential	-
Commercial	-
Industrial	-
Spl.Haz.Ind.	-
Institutional	-
Agricultural	99to104, 106, 107, 109, 110, 112pt, 113pt, 114, 115pt
Transport	-
Water body	105, 108, 111, 112/4, 113/1, 115/2,
Proposed Road	115pt

Ward-A, Block-4 (Comprising T.S. No.- 116to149)

Residential	122, 123, 126, 128, 133to 139, 141to149
Commercial	-
Industrial	-
Spl.Haz.Ind.	-
Institutional	125
Agricultural	116to118, 120pt, 121, 130, 132,
Transport	120/3, 127
Water body	119, 124, 129, 131, 140

Ward-A, Block-5 (Comprising T.S. No.- 150to196)

Residential	150to158, 160to194, 195pt
Commercial	-
Industrial	-
Spl.Haz.Ind.	-
Institutional	195pt
Agricultural	-
Transport	196
Water body	159

Ward-A, Block-6 (Comprising T.S. No.- 197to242)

Residential	197pt, 198to210, 212, 213, 215to219, 221to234, 236to238, 239pt, 240to242
Commercial	-
Industrial	-
Spl.Haz.Ind.	-
Institutional	-
Agricultural	-
Transport	197/2, 3, 4, 5, 211, 214, 220, 235, 239/6,
Water body	-

Ward-A, Block-7 (Comprising T.S. No.- 243to256)

Residential	243to247, 248pt, 249pt, 250to254, 255pt, 256
Commercial	-
Industrial	-
Spl.Haz.Ind.	-
Institutional	-
Agricultural	-
Transport	248/1E, 249/10, 255/1,
Water body	

Ward-A, Block-8 (Comprising T.S. No.- 257to340)

Residential	274to277
Commercial	-
Industrial	-
Spl.Haz.Ind.	-
Institutional	323, 324
Agricultural	257to 261, 263 to273, 279to282, 284to293, 295to322, 325to340
Transport	278
Water body	262, 294
Burial ground	283

Ward-A, Block-9 (Comprising T.S. No.- 341to360)

Residential	-
Commercial	-
Industrial	-
Spl.Haz.Ind.	-
Institutional	-
Agricultural	342pt, 343pt, 344pt, 345pt, 347pt, 348pt, 349pt, 351pt, 356, 357, 358, 359pt, 360pt
Transport	341, 343/3, 344/3, 345/3, 347/3, 348/3, 349/2, 350, 359/2, 360/3
Water body	342/1, 342/3, 343/1, 344/1, 345/1, 346, 347/1, 348/1, 349/1A, 351/1, 352to355, 360/1

Ward-A, Block-10 (Comprising T.S. No.- 361to384)

Residential	377, 378
Commercial	-
Industrial	-
Spl.Haz.Ind.	-
Institutional	-
Agricultural	361to368, 370, 373, 375, 376, 379to383, 384pt
Transport	369, 374
Water body	371
Burial ground	372, 384/2

Ward-A, Block-11 (Comprising T.S. No.- 385to393)

Residential	-
Commercial	-
Industrial	-
Spl.Haz.Ind.	-
Institutional	392pt
Agricultural	385 to 389, 390pt, 391
Transport	392/2, 393
Water body	-
Burial ground	390/2

Ward-A, Block-12 (Comprising T.S. No.- 394to455)

Residential	419, 427, 428, 433, 434pt, 435to440, 443, 444, 445, 450pt, 451pt,
Commercial	-
Industrial	-
Spl.Haz.Ind.	-
Institutional	-
Agricultural	394, 395, 396pt, 397pt, 398, 399pt, 400to410, 411pt, 412to415, 417, 418, 420to426, 429to432, 441, 442, 446, 447pt, 448pt, 449pt, 453pt, 454to455
Transport	396/1B, 434/1B, 447/2, 448/1, 449/2, 450/1B, 450/3B, 451/1B, 451/2B, 453/3,
Water body	396/2, 396/3, 397/1, 399/2, 411/1, 416, 452,

Ward-A, Block-13 (Comprising T.S. No.-456to491)

Residential	-
Commercial	-
Industrial	-
Spl.Haz.Ind.	-
Institutional	-
Agricultural	456to479, 481to485, 487to489, 491
Transport	-
Water body	480, 486, 490

Ward-A, Block-14 (Comprising T.S. No.- 492to539)

Residential	492to 507, 508pt, 509to513, 514, 516, 518pt, 519 to538
Commercial	-
Industrial	-
Spl.Haz.Ind.	-
Institutional	-
Agricultural	-
Transport	508/5, 515, 517, 518/6, 518/19, 518/20, 539
Water body	-

Ward-A, Block-15 (Comprising T.S. No.- 540to575)

Residential	540to 545, 546pt, 547to550, 553to561, 563to 570, 571pt, 572 to574
Commercial	-
Industrial	-
Spl.Haz.Ind.	-
Institutional	-
Agricultural	-
Transport	546/2, 551, 552, 571/2
Water body	562, 575

Ward-A, Block-16 (Comprising T.S. No.- 576to598)

Residential	576to596, 598
Commercial	-
Industrial	-
Spl.Haz.Ind.	-
Institutional	-
Agricultural	-
Transport	-
Water body	597

Ward-A, Block-17 (Comprising T.S. No.- 599to630)

Residential	599to 619, 620pt, 621to625, 627pt, 628, 629
Commercial	-
Industrial	-
Spl.Haz.Ind.	-
Institutional	-
Agricultural	-
Transport	620/2, 627/1H, 630
Water body	626

Ward-A, Block-18 (Comprising T.S. No.- 631to673)

Residential	632to655, 656pt, 657, 658pt, 659pt , 660to669, 670pt, 671to673
Commercial	-
Industrial	-
Spl.Haz.Ind.	-
Institutional	-
Agricultural	-
Transport	631, 656/8, 659/2E, 670/1
Water body	-

Ward-A, Block-19 (Comprising T.S. No.- 674to721)

Residential	674to680, 681pt, 682pt , 683to689, 691to710, 712, 713, 714pt, 715 to720
Commercial	-
Industrial	-
Spl.Haz.Ind.	-
Institutional	-
Agricultural	-
Transport	681/5, 682/7, 714/5, 721
Water body	690, 711

Ward-A, Block-20 (Comprising T.S. No.- 722to776)

Residential	723to725, 727to730, 731pt, 732pt, 733to754, 755pt, 756pt , 757, 758, 761to768, 769pt, 770pt 771pt, 772to776
Commercial	-
Industrial	-
Spl.Haz.Ind.	-
Institutional	760
Agricultural	-
Transport	722, 726, 755/2B, 756/2
Water body	731/2, 732/2, 755/1, 759, 769/2, 770/2, 771/2

Ward-A, Block-21 (Comprising T.S. No.- 777to834)

Residential	777, 778, 779pt, 780, 781, 783, 785to787, 788pt, 789pt, 790pt, 791to795, 796pt, 797, 798, 799pt, 800pt, 801pt, 802pt, 803pt, 804pt, 805, 806pt, 807to809, 811, 812pt, 812pt, 813to816, 817pt, 818, 819pt, 820pt, 821pt, 822, 823pt, 824to829, 831to834
Commercial	-
Industrial	-
Spl.Haz.Ind.	-
Institutional	-
Agricultural	-
Transport	810, 830,
Water body	779/2, 782, 784, 788/1, 789/1, 790/1, 796/2, 799/1, 800/1, 801/2, 802/2, 803/2, 804/1, 806/1, 812/2, 817/2, 819/2, 820/2, 820/3, 821/2, 823/2, 823/3

Ward-A, Block-22 (Comprising T.S. No.- 835to894)

Residential	-
Commercial	892, 893pt,
Industrial	893pt
Spl.Haz.Ind.	-
Institutional	875pt
Agricultural	835to841, 843to874, 875pt, 876to888, 890, 891,
Transport	894
Water body	842, 889

Ward-A, Block-23 (Comprising T.S. No.- 895to904)

Residential	-
Commercial	-
Industrial	-
Spl.Haz.Ind.	-
Institutional	-
Agricultural	895, 897, 898, 900, 902, 903
Transport	904
Water body	896, 899, 901

Ward-A, Block-24 (Comprising T.S. No.- 905to916)

Residential	906pt , 907pt, 909pt, 910to912, 914
Commercial	-
Industrial	-
Spl.Haz.Ind.	-
Institutional	915, 916
Agricultural	-
Transport	906/2B1, 907/2, 909/2
Water body	905, 908, 913

Ward-A, Block-25 (Comprising T.S. No.- 917to929)

Residential	923, 929
Commercial	-
Industrial	-
Spl.Haz.Ind.	-
Institutional	-
Agricultural	917pt, 919, 921, 925, 928,
Transport	922
Water body	917/1, 918, 920, 924, 926, 927

Ward-A, Block-26 (Comprising T.S. No.- 930to965)

Residential	931, 959
Commercial	-
Industrial	-
Spl.Haz.Ind.	-
Institutional	963, 964, 965,
Agricultural	932to936, 939to 949, 951to958, 960to962,
Transport	930
Water body	937, 938, 950

Ward-A, Block-27 (Comprising T.S. No.- 966to976)

Residential	976
Commercial	-
Industrial	-
Spl.Haz.Ind.	-
Institutional	-
Agricultural	967, 968pt, 969to973, 974pt, 975,
Transport	966, 968/1, 974/1
Water body	-

Ward-A, Block-28 (Comprising T.S. No.- 977to995)

Residential	984
Commercial	-
Industrial	-
Spl.Haz.Ind.	-
Institutional	988pt,
Agricultural	977pt, 978pt, 979, 980pt, 981, 982, 983, 985, 986, 988pt, 989to995
Transport	977/2, 978/1, 980/1, 987,
Water body	-

Ward-A, Block-29 (Comprising T.S. No.- 996to1019)

Residential	996to 999, 1004to1007, 1011to1018
Commercial	-
Industrial	-
Spl.Haz.Ind.	-
Institutional	-
Agricultural	1000pt, 1001
Transport	1000/1,
Water body	1002, 1003, 1008to1010, 1019

Ward-A, Block-30 (Comprising T.S. No.- 1020to1049)

Residential	1021, 1023, 1024, 1026to1030, 1032to1036, 1037pt, 1040, 1041pt, 1042to1048
Commercial	-
Industrial	-
Spl.Haz.Ind.	-
Institutional	-
Agricultural	1020, 1038, 1039,
Transport	1037/3, 1041/5, 1041/23, 1041/25, 1049
Water body	1022, 1025, 1031

Ward-A, Block-31 (Comprising T.S. No.- 1050to1060)

Residential	1050, 1052pt, 1054pt, 1060
Commercial	-
Industrial	-
Spl.Haz.Ind.	-
Institutional	-
Agricultural	1056pt, 1058
Transport	1052/4, 1054/1C, 1054/2B, 1055, 1057, 1059
Water body	1051, 1053, 1056/1, 2A

Ward-A, Block-32 (Comprising T.S. No.- 1061to1079)

Residential	1062, 1063pt, 1066, 1071pt, 1072to1074, 1076to1079
Commercial	-
Industrial	-
Spl.Haz.Ind.	-
Institutional	1065
Agricultural	-
Transport	1061, 1063/2, 1063/4, 1063/6, 1064, 1071/5, 1071/6
Water body	1067, 1068, 1069, 1070, 1075,

Ward-A, Block-33 (Comprising T.S. No.- 1080to1100)

Residential	1080, 1081, 1083to1097, 1099, 1100
Commercial	-
Industrial	-
Spl.Haz.Ind.	-
Institutional	-
Agricultural	-
Transport	1098
Water body	1082,

Ward-A, Block-34 (Comprising T.S. No.- 1101to1187)

Residential	1101to1103, 1105, 1106, 1107pt, 1108to1113, 1114pt, 1116to1122, 1124to1140, 1142to1146, 1147pt, 1148pt, 1149 to1152, 1154to 1156, 1158pt, 1159 to1164, 1165pt, 1166 to1187
Commercial	-
Industrial	-
Spl.Haz.Ind.	-
Institutional	
Agricultural	-
Transport	1104, 1107/9, 1114/8, 1115, 1123, 1141, 1147/3, 1148/2, 1153, 1157, 1158/4, 1165/1,
Water body	-

Ward-A, Block-35 (Comprising T.S. No.- 1188to1205)

Residential	1188pt, 1189pt, 1190pt, 1192 , 1193, 1194pt, 1195, 1196pt, 1197 to1205
Commercial	-
Industrial	-
Spl.Haz.Ind.	-
Institutional	-
Agricultural	-
Transport	1188/1A, 1188/2B, 1188/3, 1194/2, 1196/8,
Water body	1189/2, 1190/2, 1191,

Ward-A, Block-36 (Comprising T.S. No.- 1206to1242)

Residential	1206to1209, 1210pt, 1211, 1213to1223, 1224pt, 1225to1235, 1237pt, 1238, 1239pt, 1240, 1241
Commercial	-
Industrial	-
Spl.Haz.Ind.	-
Institutional	
Agricultural	-
Transport	1210/2A, 1210/3A, 1212, 1224/1, 1236, 1237/8, 1239/5, 1242,
Water body	-

Ward-A, Block-37 (Comprising T.S. No.- 1243to1286)

Residential	1243to1254, 1255pt, 1256to1265, 1266pt, 1267to1272, 1273pt, 1274 to1281, 1282pt, 1283 to1286
Commercial	-
Industrial	-
Spl.Haz.Ind.	-
Institutional	-
Agricultural	-
Transport	1255/1C, 1266/1, 1273/5, 1282/5,
Water body	-

Ward-A, Block- 38(Comprising T.S. No.- 1287to1289)

Residential	1287pt, 1288pt
Commercial	-
Industrial	-
Spl.Haz.Ind.	-
Institutional	-
Agricultural	-
Transport	1287/1, 1288/1
Water body	1289

Ward-A, Block-39 (Comprising T.S. No.- 1290to1297)

Residential	1290to1297.
Commercial	-
Industrial	-
Spl.Haz.Ind.	-
Institutional	-
Agricultural	-
Transport	-
Water body	-

Ward-A, Block-40 (Comprising T.S. No.-1298to1318)

Residential	1298to1301, 1303, 1314
Commercial	-
Industrial	-
Spl.Haz.Ind.	-
Institutional	
Agricultural	1305pt, 1306pt, 1308, 1310, 1311, 1316pt, 1317pt, 1318
Transport	1302, 1305/1A, 1305/2A, 1305/3A, 1305/4A, 1306/1, 1306/4A, 1307, 1309, 1313, 1315, 1316/1A, 1316/2A, 1316/3A, 1316/4, 1317/1
Water body	1304, 1312

Ward-A, Block- 41(Comprising T.S. No.- 1319to1354)

Residential	1321, 1322, 1324 to1330, 1331pt, 1333pt, 1334pt, 1335pt, 1336, 1337, 1340to1343, 1344pt, 1345pt, 1346pt, 1347pt, 1349pt, 1350pt, 1351pt, 1352pt, 1353pt,
Commercial	1348pt,
Industrial	-
Spl.Haz.Ind.	-
Institutional	1345pt, 1346pt, 1350pt, 1352pt
Agricultural	1319, 1320
Open Space and Recreational Use	1334/5, 1335pt
Transport	1323, 1331/2, 1331/4F, 1332, 1333/3, 1335/3, 1335/12, 1338, 1344/2, 1346/3, 1347/8, 1348/1B, 1348/2B, 1348/11A13, 1348/13, 1349/9, 1350/19, 1350/34, 1350/77, 1351/5, 1352/5, 1352/13, 1352/25, 1352/33, 1352/55, 1353/2, 1354,
Water body	-
Burial ground	1339

Ward-A, Block-42 (Comprising T.S. No.- 1355to1414)

Residential	1355, 1356, 1357pt, 1358 to1363, 1365to1375, 1376pt, 1377, 1379pt, 1380to1394, 1396, 1398to1403, 1404pt, 1405pt, 1406 to1414
Commercial	-
Industrial	-
Spl.Haz.Ind.	-
Institutional	1379pt
Agricultural	-
Transport	1357/2, 1364, 1376/4, 1378, 1395/2, 1397, 1404/3, 1405/5
Water body	1395/1

Ward-A, Block-43 (Comprising T.S. No.- 1415to1450)

Residential	1416pt, 1417, 1419pt, 1420pt, 1421pt, 1422pt, 1423pt, 1425/1, 1427to1438, 1439pt, 1440to1442, 1444, 1445pt, 1446pt, 1447pt, 1448pt, 1449
Commercial	1425pt, 1426, 1445pt, 1450pt,
Industrial	-
Spl.Haz.Ind.	-
Institutional	
Agricultural	
Transport	1415, 1416/2F, 1424, 1439/2, 1443, 1446/5, 1446/6, 1447/9, 1448/1, 1450/1
Water body	1418, 1419/2, 1420/2, 1421/2, 1422/2, 1423/2

Ward-A, Block- 44(Comprising T.S. No.– 1451to1497)

Residential	1451pt, 1452, 1453pt, 1467to1494, 1497pt,
Commercial	
Industrial	-
Spl.Haz.Ind.	-
Institutional	1453pt, 1454to1466, 1496, 1497pt
Agricultural	-
Transport	1451/1, 1495, 1497/2A, 1497/2B
Water body	-

Ward-A, Block-45 (Comprising T.S. No.- 1498to1520& 2645to2691)

(South Ravagopuram Further Ext T.P Scheme)

Residential	1498pt, 1499, 1500, 1501, 1502pt, 1503, 1504, 1506 to1507, 1508pt, 1509, 1511, 1512(pt), 1513pt, 1518, 1519pt, 2645to2648, 2650, 2652to2657, 2658pt, 2659to2661, 2662pt, 2663, 2665to2670, 2671pt, 2672to2677, 2679to2684, 2685pt, 2686to2690
Commercial	1514, 1515, 1516pt, 1520,
Industrial	-
Spl.Haz.Ind.	-
Institutional	1517pt,
Agricultural	-
Open Space and Recreational Use	1508pt,
Transport	1498/2, 1502/2, 1512/3, 1513/1, 1516/1A, 1519/1, 1520/2, 2649, 2651, 2658/1, 2658/3A, 2662/1, 2664, 2671/1, 2678, 2685/1, 2691
Water body	1505, 1510, 1514/1B, 1517/2,

Ward-A, Block- 46(Comprising T.S. No.- 1521to1526)

Residential	-
Commercial	1521pt, 1522to 1525
Industrial	-
Spl.Haz.Ind.	-
Institutional	-
Agricultural	-
Transport	1521/2, 1526,
Water body	-

Ward-A, Block- 47(Comprising T.S. No.- 1527to1569)

Residential	1527pt, 1528, 1529pt, 1530 to1532, 1533pt, 1534to1547, 1548pt, 1549pt, 1550 to1552, 1553pt, 1554to1568, 1569pt,
Commercial	-
Industrial	-
Spl.Haz.Ind.	-
Institutional	1527pt,
Agricultural	-
Transport	1529/2, 1533/1, 1548/1, 1549/4, 1553/1, 1569/2A, 2B
Water body	-

Ward-A, Block-48 (Comprising T.S. No.- 1570to1606)

Residential	1570to1586, 1587pt, 1588, 1592to1596, 1597pt, 1598, 1599, 1601pt,
Commercial	1587pt, 1589, 1590, 1591, 1605pt,
Industrial	-
Spl.Haz.Ind.	-
Institutional	
Agricultural	-
Transport	1597/2A, 1600, 1601/2A, 1602to1604, 1605/1, 1606
Water body	-

Ward-A, Block- 49(Comprising T.S. No.- 1607to1636)

Residential	1609pt, 1610pt, 1611pt, 1612pt, 1613pt, 1614pt, 1615pt, 1616pt, 1617to1619, 1620pt, 1621pt, 1623, 1624, 1626pt, 1627pt, 1628pt, 1629pt, 1630pt, 1631pt, 1632pt, 1633, 1634pt, 1635pt, 1636pt
Commercial	1607pt
Industrial	-
Spl.Haz.Ind.	-
Institutional	-
Agricultural	-
Transport	1607/1, 1608, 1609/1, 1610/1, 1611/1, 1612/1, 1613/1, 1614/1, 1615/1, 1616/1, 1620/1, 1621/1, 1622, 1625, 1626/1, 1627/1, 1628/1, 1628/2B, 1629/1, 1630/1, 1631/1, 1632/1, 1634/1, 1635/1, 1636/1A1,
Water body	-

Ward-A, Block-50 (Comprising T.S. No.- 1637to1824)

Residential	1637to1642, 1643pt, 1644to1647, 1648pt, 1649to1660, 1662pt, 1663pt, 1664pt, 1665pt, 1666pt, 1667, 1668pt, 1669pt, 1670pt, 1671pt, 1672, 1673pt, 1674pt, 1675pt, 1676pt, 1677pt, 1678pt, 1679pt, 1680pt, 1681pt, 1682pt, 1683pt, 1684pt, 1685pt, 1686pt, 1687pt, 1688pt, 1689pt, 1690pt, 1692pt, 1693pt, 1694pt, 1695pt, 1696pt, 1697pt, 1698pt, 1699pt, 1700pt, 1701pt, 1702to1707, 1709to1710, 1712to1715, 1716pt, 1717to 1754, 1756 to1762, 1764, 1765, 1767 to1769, 1770pt, 1771to1775, 1777to1795, 1796pt, 1797, 1798pt, 1799pt, 1800to1805, 1806pt, 1807pt, 1808pt, 1809, 1810, 1811pt, 1812to1815, 1817pt
Commercial	-
Industrial	-

Spl.Haz.Ind.	-
Institutional	-
Agricultural	-
Transport	1643/1, 1648/1, 1661, 1662/1, 1663/1, 1664/1, 1665/1, 1666/1, 1668/2F, 1668/1, 1669/1, 1670/1, 1671/1, 1673/1, 1674/1, 1675/1, 1676/1, 1677/1, 1678/1, 1679/1, 1680/1, 1681/1, 1682/1, 1683/1, 1684/1, 1685/1, 1686/1, 1687/1, 1688/1, 1689/1, 1690/1, 1690/B2, 1691, 1692/1, 1693/1, 1694/1, 1695/1, 1696/1, 1697/1, 1698/1, 1699/2, 1700/2, 1701/1, 1708, 1711, 1716/1, 1755, 1763, 1766, 1770/1, 1776, 1796/2, 1798/1A, 1799/2, 1806/2, 1807/2, 1808/2, 1811/2, 1816, 1817/1A, 1817/1C, 1817/4, 1818 to1824
Water body	-

Ward-A, Block-51 (Comprising T.S. No.- 1825to1883)

Residential	1825to1828, 1834pt, 1835pt, 1836pt, 1837pt, 1838pt, 1839pt, 1840pt, 1841pt, 1842pt, 1843pt, 1844pt, 1845pt, 1846pt, 1847pt, 1848pt, 1849pt, 1850pt, 1851pt, 1852pt, 1853pt, 1854pt, 1855pt, 1856pt, 1857pt, 1858pt, 1859pt, 1860pt, 1861pt, 1862pt, 1863pt, 1864pt, 1865pt, 1866pt, 1867pt, 1868to1879, 1881, 1882pt, 1883pt,
Commercial	-
Industrial	-
Spl.Haz.Ind.	-
Institutional	1831pt, 1832pt, 1833pt,
Agricultural	-
Transport	1829, 1830, 1831/2, 1832/2, 1833/2, 1834/2, 1835/2, 1836/2, 1837/2, 1838/2, 1839/2, 1840/2, 1841/2, 1842/2, 1843/2, 1844/2, 1845/2, 1846/2, 1847/2, 1848/2, 1849/2, 1850/2, 1851/2, 1852/2, 1853/2, 1854/2, 1855/2, 1856/2, 1857/2, 1858/2, 1859/2, 1860/2, 1861/2, 1862/2, 1863/2, 1864/2, 1865/2, 1866/2, 1867/2, 1880, 1882/10, 1883/1A1, 1883/1B
Water body	-

Ward-A, Block- 52(Comprising T.S. No.- 1884to1982)

Residential	1884to1888, 1889pt, 1890pt, 1891pt, 1892pt, 1893pt, 1894pt, 1895pt, 1896pt, 1902pt, 1903pt, 1904pt, 1905pt, 1906, 1907pt, 1908pt, 1909pt, 1910pt, 1911pt, 1912pt, 1913pt, 1914pt, 1915pt, 1916pt, 1917pt, 1918pt, 1919pt, 1920to1930, 1931pt, 1932, 1933, 1935, 1937to1943, 1946to1948, , 1949pt, 1950pt, 1951pt, 1952pt, 1953pt, 1954pt, 1955pt, 1956pt, 1957pt, 1958pt, 1959pt, 1960pt, 1961pt, 1962pt, 1963pt, 1964pt, 1965pt, 1966pt, 1967pt, 1968pt, 1969pt, 1970pt, 1971pt, 1972, 1973, 1974, 1975pt, 1976pt, 1977pt, 1978pt, 1979pt, 1980pt, 1981pt, 1982pt
-------------	--

Commercial	1897pt, 1898, 1899/2, 1900/2, 1901/2, 1944, 1945
Industrial	-
Spl.Haz.Ind.	-
Institutional	-
Agricultural	-
Transport	1889/1, 1890/1, 1891/1, 1892/1, 1893/1, 1894/1, 1895/1, 1896/1, 1897/1, 1899/1, 1900/1, 1901/1, 1902/1, 1903/1, 1904/1, 1905/1, 1907/1, 1908/1, 1909/1, 1910/1, 1911/1, 1912/1, 1913/1, 1914/1, 1915/1, 1916/1, 1917/1, 1918/1, 1919/1, 1931/1, 1934, 1936, 1949/1, 1950/2, 1951/2, 1952/2, 1953/2, 1954/2, 1955/2, 1956/2, 1957/2, 1958/2, 1959/2, 1960/2, 1961/2, 1962/2, 1963/2, 1964/2, 1965/2, 1966/2, 1967/2, 1968/2, 1969/2, 1970/2, 1971/1A, 1971/2, 1975/1B, 1975/2, 1976/2, 1977/2, 1978/2, 1979/2, 1980/2, 1981/2, 1982/2
Water body	-

Ward-A, Block- 53(Comprising T.S. No.- 1983to2060)

Residential	1983, 1984pt, 1985pt, 1986pt, 1987pt, 1988pt, 1989pt, 1990pt, 1991pt, 1992pt, 1993pt, 1994pt, 1995pt, 1996pt, 1997pt, 1998pt, 1999pt, 2000pt, 2001pt, 2002pt, 2002pt, 2003pt, 2004pt, 2005pt, 2006pt, 2007pt, 2008pt, 2009pt, 2010pt, 2011pt, 2012pt, 2013pt, 2014pt, 2015pt, 2016pt, 2017pt, 2018pt, 2019pt, 2020pt, 2021to2023, 2024pt, 2025pt, 2026pt, 2027pt, 2028pt, 2029pt, 2030pt, 2031pt, 2032pt, 2033pt, 2034pt, 2035pt, 2036pt, 2037pt, 2038pt, 2039pt, 2040pt, 2041pt, 2042pt, 2042pt, 2042pt, 2043pt, 2044pt, 2045pt, 2046, 2047pt, 2048pt, 2049pt, 2050pt, 2051pt, 2052pt, 2053, 2054, 2055pt, 2056pt, 2057pt, 2058pt, 2059pt, 2060pt
Commercial	-
Industrial	-
Spl.Haz.Ind.	-
Institutional	-
Agricultural	-
Transport	1984/1, 1985/1, 1986/1, 1987/1, 1988/1, 1989/1, 1990/1, 1991/1, 1992/1, 1993/1, 1994/1, 1995/1, 1996/1, 1997/1, 1998/1, 1999/1, 2000/1, 2001/1, 2002/1, 2003/1, 2004/1, 2005/1, 2006/1, 2007/1, 2008/1, 2009/1, 2010/1, 2011/1, 2012/1, 2013/1, 2014/1, 2015/1, 2016/1, 2017/1, 2018/1, 2019/1, 2020/1, 2024/2, 2025/2, 2026/2, 2027/2, 2028/2, 2029/2, 2030/2, 2031/2, 2032/2, 2033/2, 2034/2, 2035/2, 2036/2, 2037/2, 2038/2, 2039/2, 2040/2, 2041/2, 2042/2, 2043/2, 2044/2, 2045/2, 2047/2, 2048/2, 2049/2, 2050/2, 2051/2, 2052/2, 2055/2, 2056/2, 2057/2, 2058/2, 2059/2, 2060/2
Water body	-

Ward-A, Block-54 (Comprising T.S. No.- 2061to2146)

Residential	2061pt, 2063pt, 2064pt, 2065pt, 2066pt, 2067pt, 2068pt, 2069pt, 2070pt, 2071pt, 2072pt, 2073pt, 2074pt, 2075pt, 2076pt, 2077pt, 2078pt, 2079pt, 2080pt, 2081pt, 2082pt, 2083pt, 2084pt, 2085pt, 2086pt, 2087pt, 2088pt, 2089pt, 2090pt, 2091pt, 2092pt, 2093pt, 2094pt, 2095pt, 2096pt, 2097pt, 2098pt, 2099pt, 2100pt, 2101pt, 2102pt, 2103pt, 2104pt, 2105pt, 2106pt, 2107pt, 2108pt, 2109pt, 2110pt, 2111pt, 2112pt, 2113pt, 2114pt, 2115pt, 2116pt, 2117pt, 2118pt, 2119pt, 2120pt, 2121pt, 2122pt, 2123pt, 2124, 2125, 2126pt, 2127pt, 2128pt, 2129pt, 2130pt, 2131pt, 2132pt, 2133pt, 2134pt, 2135pt, 2136pt, 2137pt, 2138pt, 2139, 2140pt, 2141pt, 2142pt, 2143pt, 2144pt, 2145pt
Commercial	-
Industrial	-
Spl.Haz.Ind.	-
Institutional	-
Agricultural	-
Transport	2061/1, 3, 2062, 2063/1, 2A, 2064/1, 2065/1, 2066/1, 2067/1, 2068/1, 2069/1, 2070/1, 2071/1, 2072/1, 2073/1, 2074/1, 2075/1, 2076/1, 2077/1, 2078/1, 2079/1, 2080/1, 2081/1, 2082/1, 2083/1, 2084/1, 2085/1, 2086/1, 2087/1, 2088/1, 2089/1, 2090/1, 2091/1, 2092/1, 2093/1, 2094/1, 2095/1, 2096/1, 2097/1, 2098/1, 2099/1, 2100/1, 2101/1, 2102/1, 2103/1, 2104/1, 2105/1, 2106/1, 2107/1, 2108/1, 2109/1, 2110/1, 2111/1, 2112/1, 2113/1, 2114/1, 2115/1, 2116/1, 2117/1, 2118/1, 2119/1, 2120/1, 2121/1, 2122/1, 2123/1, 2126/1B, 2126/2B, 2127/2, 2128/2, 2129/2, 2130/1B, 2B, 2131/2, 2132/2, 2133/2, 2134/2, 2135/2, 2136/2, 2137/2, 2138/2, 2140/2, 2141/2, 2142/2, 2143/2, 2144/1B, 2B, 2145/2, 2146
Water body	-

Ward-A, Block- 55(Comprising T.S. No.-2147to2168)

Residential	2147pt, 2148pt, 2149to2162, 2164pt, 2165, 2168
Commercial	-
Industrial	-
Spl.Haz.Ind.	-
Institutional	
Agricultural	-
Transport	2147/1, 2148/1, 2148/2B, 2163, 2164/2
Water body	2166, 2167

Ward-A, Block-56 (Comprising T.S. No.- 2169to2185)

Residential	2170pt, 2171pt, 2172pt, 2173pt, 2174pt, 2175pt, 2176pt, 2177pt, 2178pt, 2179pt, 2180pt, 2181pt, 2182pt, 2183pt, 2184pt, 2185pt,
Commercial	-
Industrial	-
Spl.Haz.Ind.	-
Institutional	-
Agricultural	-
Transport	2169, 2170/2, 2171/1A7, 2171/1B, 2171/1A19, 2172/1, 2173/1, 2174/1, 2175/1, 3, 2176/1, 3, 2177/1, 2178/1, 2179/1, 2180/1, 2181/1, 2182/1, 2183/1, 2184/1, 2185/1, 2185/3
Water body	-

Ward-A, Block-57 (Comprising T.S. No.- 2186to2203)

Residential	2186pt, 2187pt, 2188pt, 2189pt, 2190pt, 2191pt, 2192pt, 2193pt, 2194pt, 2195to 2199, 2200pt, 2201pt, 2202pt, 2203pt
Commercial	-
Industrial	-
Spl.Haz.Ind.	-
Institutional	-
Agricultural	-
Transport	2186/1, 2187/1, 2188/1, 2189/1, 2190/1, 2191/1, 2192/1, 2193/1, 2194/1, 2200/1, 2201/1, 2202/1, 2203/1
Water body	-

Ward-A, Block-58 (Comprising T.S. No.- 2204to2234)

Residential	2204pt, 2205pt, 2206pt, 2207pt, 2208pt, 2209pt, 2210pt, 2211pt, 2212pt, 2213pt, 2214pt, 2215pt, 2216pt, 2217pt, 2218pt, 2219pt, 2220pt, 2221pt, 2222pt, 2223pt, 2224pt, 2225pt, 2226pt, 2227pt, 2228pt, 2229pt, 2230pt, 2231pt, 2232pt, 2233pt, 2234pt
Commercial	-
Industrial	-
Spl.Haz.Ind.	-
Institutional	-
Agricultural	-
Transport	2204/1, 2205/5B, 2206/2, 2207/2, 2208/2, 2209/1B, 2209/2B, 2210/2, 2211/2, 2212/2, 2213/2, 2214/2, 2215/2, 2216/2, 2217/2, 2218/2, 2219/2, 2220/2, 2221/2, 2222/2, 2223/2, 2224/2, 2225/2, 2226/2, 2227/2, 2228/2, 2229/2, 2230/2, 2231/2, 2232/2, 2233/2, 2234/2
Water body	-

Ward-A, Block-59 (Comprising T.S. No.-2235to2294)

Residential	2235pt, 2236pt, 2237pt, 2238pt, 2239pt, 2240, 2241pt, 2242pt, 2243pt, 2244pt, 2245pt, 2246pt, 2247pt, 2248pt, 2249pt, 2250pt, 2251pt, 2252pt, 2253pt, 2254pt, 2255pt, 2256pt, 2257pt, 2258pt, 2259pt, 2260pt, 2261pt, 2262pt, 2263pt, 2264pt, 2265pt, 2266pt, 2267pt, 2268pt, 2269pt, 2270pt, 2271pt, 2272pt, 2273pt, 2274pt, 2275pt, 2276pt, 2277pt, 2278pt, 2279pt, 2280pt, 2281pt, 2282pt, 2283pt, 2284pt, 2285pt, 2286pt, 2287pt, 2288pt, 2289pt, 2290pt, 2291pt, 2292pt, 2293pt, 2294pt
Commercial	-
Industrial	-
Spl.Haz.Ind.	-
Institutional	-
Agricultural	-
Transport	2235/1, 2236/2, 2237/2, 2238/2, 2239/1B, 2239/2B, 2241/1, 2242/1, 2243/1, 2244/1, 2245/1, 2246/1, 2247/1, 2248/1, 2249/1, 2250/1, 2251/1, 2252/1, 2253/1, 2254/1, 2255/1, 2256/1, 2257/1, 2258/1, 2259/1, 2260/1, 2261/1, 2262/1, 2263/1, 2264/1, 2265/1, 2266/1, 2267/1, 2268/1, 2269/1, 2270/1, 2271/1, 2272/1, 2273/1, 2274/1, 2275/1, 2276/1, 2277/1, 2278/1, 2279/1, 2280/1, 2281/1, 2282/1, 2283/1, 2284/1, 2285/1, 2286/1, 2287/1, 2288/1, 2289/1, 2290/1, 2291/1, 2292/1, 2293/1, 2294/1
Water body	

Ward-A, Block-60 (Comprising T.S. No.- 2295to2389)

Residential	2295pt, 2297, 2298pt, 2299pt, 2300pt, 2301pt, 2302pt, 2303pt, 2304pt, 2305pt, 2306pt, 2307pt, 2308pt, 2309pt, 2310pt, 2311pt, 2312pt, 2313pt, 2314pt, 2315pt, 2316pt, 2317pt, 2318pt, 2319pt, 2320pt, 2321pt, 2322pt, 2323pt, 2324pt, 2325pt, 2326pt, 2327pt, 2328pt, 2329pt, 2330pt, 2331pt, 2332pt, 2333pt, 2334pt, 2335pt, 2336pt, 2337pt, 2338pt, 2339to2342, 2343pt, 2344pt, 2345pt, 2346pt, 2347pt, 2348pt, 2349pt, 2350, 2351pt, 2352pt, 2353pt, 2354pt, 2355pt, 2356pt, 2357pt, 2358pt, 2359pt, 2360pt, 2361pt, 2362pt, 2363pt, 2364pt, 2365pt, 2366pt, 2367pt, 2368pt, 2369pt, 2370pt, 2371pt, 2372pt, 2373pt, 2374pt, 2375pt, 2376pt, 2377pt, 2378pt, 2379pt, 2380pt, 2381pt, 2382pt, 2383pt, 2384pt, 2385pt, 2386pt, 2387pt, 2388pt, 2389pt,
Commercial	-
Industrial	-
Spl.Haz.Ind.	-
Institutional	-
Agricultural	-
Transport	2295/1, 2296, 2298/2, 2299/2, 2300/2, 2301/2, 2302/2, 2303/2, 2304/2, 2305/2, 2306/2, 2307/2, 2308/2, 2309/2, 2310/2, 2311/2, 2312/2, 2313/2, 2314/2, 2315/2, 2316/2, 2317/2, 2318/2, 2319/2, 2320/2, 2321/2, 2322/2, 2323/2, 2324/2, 2325/2, 2326/2, 2327/2, 2328/2, 2329/2, 2330/2, 2331/2, 2332/2, 2333/2, 2334/2, 2335/2, 2336/2, 2337/2, 2338/2, 2343/2, 2344/2, 2345/2, 2346/2, 2347/2, 2348/2, 2349/2, 2351/1, 2352/1, 2353/1, 2354/1, 2355/1, 2356/1, 2357/1, 2358/1, 2359/1, 2360/1, 2361/1, 2362/1, 2363/1, 2364/1, 2365/1, 2366/1, 2367/1, 2368/1, 2369/1, 2370/1, 2371/1, 2372/1, 2373/1, 2374/1, 2375/1, 2376/1, 2377/1, 2378/1, 2379/1, 2380/1, 2381/1, 2382/1, 2383/1, 2384/1, 2385/1, 2386/1, 2387/1, 2388/1, 2389/1,
Water body	-

Ward-A, Block-61 (Comprising T.S. No.- 2390to2401)

Residential	-
Commercial	-
Industrial	-
Spl.Haz.Ind.	-
Institutional	2390to2401
Agricultural	-
Transport	-
Water body	-

Ward-A, Block- 62(Comprising T.S. No.- 2402to2407)

Residential	-
Commercial	-
Industrial	-
Spl.Haz.Ind.	-
Institutional	2402to2407
Agricultural	-
Transport	-
Water body	-

Ward-A, Block- 63(Comprising T.S. No.- 2408)

Residential	-
Commercial	-
Industrial	-
Spl.Haz.Ind.	-
Institutional	2408
Agricultural	-
Transport	-
Water body	-

Ward-A, Block- 64(Comprising T.S. No.- 2409to2410)

Residential	-
Commercial	-
Industrial	-
Spl.Haz.Ind.	-
Institutional	2409, 2410
Agricultural	-
Transport	-
Water body	-

Ward-A, Block- 65(Comprising T.S. No.- 2411to2461)

Residential	2412pt, 2413pt, 2414pt, 2415pt, 2416pt, 2417pt, 2418pt, 2418pt, 2418pt, 2419/pt, 2420/pt, 2421/pt, 2422/pt, 2423/pt, 2424/pt, 2425/pt, 2426pt, 2427/pt, 2428/pt, 2429/pt, 2430/pt, 2430/2B, 2431/pt, 2432/pt, 2433to2439, 2440pt, 2441pt, 2442pt, 2442pt, 2442/pt, 2443pt, 2444pt, 2445pt, 2446pt, 2447pt, 2448pt, 2449pt, 2450pt, 2451, 2452pt, 2453, 2454pt, 2455pt, 2456pt, 2457pt, 2458pt, 2459pt, 2460pt, 2461pt
Commercial	-
Industrial	-
Spl.Haz.Ind.	-
Institutional	-
Agricultural	-
Transport	2411, 2412/1, 2413/1, 2414/1, 2415/1, 2416/1, 2417/1, 2418/1, 2419/1, 2420/1, 2421/1, 2422/1, 2423/1, 2424/1, 2425/1, 2426/1, 2427/1, 2428/1, 2429/1, 2430/1, 2431/1, 2432/1, 2440/2, 2441/2, 2442/2, 2443/2, 2444/2, 2445/2, 2446/2, 2447/2, 2448/2, 2449/2, 2450/2, 2452/2, 2454/2, 2455/2, 2456/2, 2457/2, 2458/2, 2459/2, 2460/2, 2461/2
Water body	-

Ward-A, Block- 66(Comprising T.S. No.- 2462to2511)

Residential	2462pt, 2463pt, 2464pt, 2465pt, 2466pt, 2467pt, 2468pt, 2469pt, 2470pt, 2471pt, 2472pt, 2473pt, 2474pt, 2475pt, 2476pt, 2477pt, 2478pt, 2479pt, 2480pt, 2481pt, 2482pt, 2483pt, 2484pt, 2485pt, 2486pt, 2487pt, 2488pt, 2489pt, 2490pt, 2491pt, 2492pt, 2493pt, 2494pt, 2495pt, 2496pt, 2497pt, 2498pt, 2499pt, 2500pt, 2501pt, 2502pt, 2503pt, 2504to2511
Commercial	-
Industrial	-
Spl.Haz.Ind.	-
Institutional	-
Agricultural	-
Transport	2462/1 to2462/5, 2463/1, 2464/1, 2465/1, 2466/1, 2467/1, 2468/1, 2469/1, 2470/1, 2471/1, 2472/1, 2473/1, 2474/1, 2475/1, 2476/1, 2477/1, 2478/1, 2479/1, 2480/1, 2481/1, 2482/1, 2483/1, 2484/1, 2485/1, 2486/1, 2487/1, 2488/1, 2489/1, 2490/1, 2491/1, 2492/1, 2493/1, 2494/1, 2495/1, 2496/1, 2497/1, 2498/1, 2499/1, 2500/1, 2501/1, 2502/1, 2503/1, 2503/4
Water body	-

Ward-A, Block- 67(Comprising T.S. No.- 2512to2599)

Residential	2512, 2513pt, 2514pt, 2515, 2516pt, 2517pt, 2519, 2520pt, 2521pt, 2522pt, 2523pt, 2524pt, 2525pt, 2526pt, 2527pt, 2528pt, 2529pt, 2530pt, 2531pt, 2532pt, 2533pt, 2534pt, 2535pt, 2536pt, 2537pt, 2538pt, 2539pt, 2540pt, 2541, 2542pt, 2543pt, 2544pt, 2545pt, 2546pt 2547pt, 2548pt, 2549pt, 2550pt, 2551pt, 2552pt, 2553pt, 2554pt, 2555pt, 2556pt, 2557to 2563, 2564pt, 2566to2574, 2576to 2598
Commercial	-
Industrial	-
Spl.Haz.Ind.	-
Institutional	
Agricultural	-
Transport	2513/1, 2514/1, 2516/1, 2517/1, 2518, 2520/1, 2521/1, 2522/1, 2523/1, 2524/1, 2525/1, 2526/1, 2527/1, 2528/1, 2529/1, 2530/1, 2531/1, 2532/1, 2533/1, 2534/1, 2535/1, 2536/1, 2537/1, 2538/1, 2539/1, 2540/1, 2542/1, 2543/1, 2544/1, 2545/1, 2546/1, 2547/1, 2548/1, 2549/1, 2550/1, 2551/1, 2552/1, 2553/1, 2554/1, 2555/1, 2556/1, 2564/1, 2565, 2575, 2599
Water body	-

Ward-A, Block-68 (Comprising T.S. No.- 2600to2615)

Residential	2600to2603, 2604pt, 2605, 2606, 2607, 2609, 2610pt, 2611, 2612pt, 2613, 2614, 2615
Commercial	-
Industrial	-
Spl.Haz.Ind.	-
Institutional	-
Agricultural	-
Transport	2604/4, 2608, 2610/6, 2612/8,
Water body	-

Ward-A, Block- 69(Comprising T.S. No.- 2616to2644)

Residential	2618, 2620, 2621, 2623, 2625, 2626, 2628, 2629pt, 2630pt, 2631, 2632, 2634, 2636, 2638pt, 2639pt, 2641, 2642pt, 2644
Commercial	-
Industrial	-
Spl.Haz.Ind.	-
Institutional	2629pt, 2630pt,
Agricultural	-
Transport	2616, 2617, 2619, 2624, 2629/2, 2633, 2637, 2638/1, 2639/1, 2640, 2642/1, 2643
Water body	2622, 2627, 2635,
Burial ground	2642/2A1, 2642/2B,

Ward-A, Block-70 (Comprising T.S. No.- 2645to2732)**(South Rayagopuram Further Ext T.P Scheme)**

Residential	2645to 2718, 2720 to2731
Commercial	-
Industrial	-
Spl.Haz.Ind.	-
Institutional	-
Agricultural	-
Transport	2719, 2732
Water body	-

Ward-A, Block- 71(Comprising T.S. No.-2733to2740)**(South Rayagopuram Further Ext T.P Scheme)**

Residential	2733, 2735to2738, 2740
Commercial	-
Industrial	-
Spl.Haz.Ind.	-
Institutional	-
Agricultural	-
Transport	2734, 2739
Water body	-

Ward-A, Block- 72(Comprising T.S. No.- 2741to2749)**(South Rayagopuram Further Ext T.P Scheme)**

Residential	2741to2743, 2745to2749
Commercial	-
Industrial	-
Spl.Haz.Ind.	-
Institutional	-
Agricultural	-
Transport	2744
Water body	-

Ward-A, Block-73 (Comprising T.S. No.- 2750to2763)**(South Rayagopuram Further Ext T.P Scheme)**

Residential	2750, 2752to2761, 2763
Commercial	-
Industrial	-
Spl.Haz.Ind.	-
Institutional	
Agricultural	-
Transport	2751, 2762
Water body	-

WARD - B
BLOCK 1 to 76

Ward- B, Block -1 (Comprising T.S. No. – 1to 52)

Residential	2 to 6, 8, 10to 15, 17, 18pt, 20 to 51
Commercial	-
Industrial	-
Spl.Haz.Ind.	-
Institutional	-
Agricultural	-
Transport	1, 7, 9, 18/1A, 19, 52
Water body	16

Ward- B, Block – 2 (Comprising T.S. No 53 to192)

Residential	53 to 63, 65 to 72, 74, 76 to 85, 87 to 96, 98 to 104, 106 to 116, 118 to 122, 123pt, 124 to 139, 141 to 149, 150pt, 151 to 179, 180pt, 181 to 183, 185 to 191
Commercial	-
Industrial	-
Spl.Haz.Ind.	-
Institutional	-
Agricultural	-
Transport	64, 73, 75, 86, 97, 105, 117, 123/1, 140, 150/1, 180/1A, 184, 192
Water body	-

Ward- B Block – 3 (Comprising T.S. No 193to 232)

Residential	193, 194, 195pt, 196pt, 197, 198, 200 to 203, 204pt, 205 to 207, 209 to 214, 215pt, 216 to 222, 224, 225, 226pt, 227 to 229, 230pt, 231
Commercial	-
Industrial	-
Spl.Haz.Ind.	-
Institutional	223
Agricultural	-
Transport	195/1, 196/4, 199, 204/4, 208, 215/4, 226/1, 230/2, 232,
waterbody	-

Ward- B Block – 4 (Comprising T.S. No 233 to 299)

Residential	233, 235pt, 236 to 240, 241pt, 242pt, 243pt, 244pt, 245pt, 246pt, 247pt, 248pt, 249pt, 250pt, 251pt, 252pt, 253pt, 254pt, 255pt, 256pt, 257pt, 258pt, 259pt, 260pt, 261pt, 262pt, 263pt, 264pt, 265pt, 266pt, 267pt, 268pt, 269pt, 270pt, 271pt, 272pt, 273pt, 274pt, 275pt, 276pt, 277pt, 278pt, 279pt, 280pt, 281pt, 282pt, 283pt, 284pt, 285pt, 286pt, 287pt, 288pt, 289pt, 290pt, 291pt, 292pt, 293pt, 294pt, 295pt, 296pt, 297pt, 298pt, 299pt,
Commercial	-
Industrial	-
Spl.Haz.Ind.	-
Institutional	-
Agricultural	-
Transport	234, 235/1, 241/1, 242/1, 243/1, 244/1, 245/1, 246/1, 247/1, 248/1, 249/1, 250/1, 251/1, 252/1, 253/1, 254/1, 255/1, 256/1, 257/1, 258/1, 259/1, 260/1, 261/1, 262/1, 263/1, 264/1, 265/1, 266/1, 267/1, 268/1, 269/1, 270/1, 271/1, 272/1, 273/1, 274/1, 275/1, 276/1, 277/1, 278/1, 279/1, 280/1, 281/1, 282/1, 283/1, 284/1, 285/1, 286/1, 287/1, 288/1, 289/1, 290/1, 291/1, 292/1, 293/1, 294/1, 295/1, 296/1, 297/1, 298/1, 299/1
waterbody	-

Ward- B Block – 5 (Comprising T.S. No 300 to 374)

Residential	300 to 305, 306pt, 307pt, 308pt, 309pt, 310pt, 311pt, 312pt, 313pt, 314pt, 315pt, 316pt, 317pt, 318pt, 319pt, 320pt, 321pt, 322pt, 323pt, 324pt, 325pt, 326pt, 327pt, 328pt, 329pt, 330pt, 331pt, 332pt, 333pt, 334pt, 335pt, 336pt, 337pt, 338pt, 339pt, 340pt, 341pt, 342pt, 343 to 348, 350, 351pt, 352pt, 353pt, 354pt, 355pt, 356pt, 357pt, 358pt, 359pt, 360pt, 361pt, 362pt, 363pt, 364pt, 365pt, 366pt, 367pt, 368pt, 369pt, 370pt, 371pt, 372pt, 373, 374
Commercial	-
Industrial	-
Spl.Haz.Ind.	-
Institutional	-
Agricultural	-
Transport	306/2, 307/2, 308/2, 309/2, 310/2, 311/2, 312/2, 313/2, 314/2, 315/2, 316/2, 317/2, 318/2, 319/2, 320/2, 321/2, 322/2, 323/2, 324/2, 325/2, 326/2, 327/2, 328/2, 329/2, 330/2, 331/2, 332/2, 333/2, 334/2, 335/2, 336/2, 337/2, 338/2, 339/2, 340/2, 341/2, 342/2, 349, 351/1, 351/3, 352/1, 353/1, 354/1, 355/1, 356/1, 357/1, 358/1, 359/1, 360/1, 361/1, 362/1, 363/1, 364/1, 365/1, 366/1, 367/1, 368/1, 369/1, 370/1, 371/1, 372/1, 374/1
waterbody	-

Ward- B Block – 6 (Comprising T.S. No 375 to 377)

Residential	-
Commercial	-
Industrial	-
Spl.Haz.Ind.	-
Institutional	375 to 377
Agricultural	-
Transport	-
waterbody	-

Ward- B Block – 7 (Comprising T.S. No 378 to 380)

Residential	-
Commercial	-
Industrial	-
Spl.Haz.Ind.	-
Institutional	378 to 380
Agricultural	-
Transport	-
waterbody	-

Ward- B Block – 8 (Comprising T.S. No 381)

Residential	-
Commercial	-
Industrial	-
Spl.Haz.Ind.	-
Institutional	381
Agricultural	-
Transport	-
waterbody	-

Ward- B Block – 9 (Comprising T.S. No 382)

Residential	-
Commercial	-
Industrial	-
Spl.Haz.Ind.	-
Institutional	382
Agricultural	-
Transport	-
waterbody	-

Ward- B Block -10 (Comprising T.S. No 383 to 386)

Residential	-
Commercial	-
Industrial	-
Spl.Haz.Ind.	-
Institutional	383 to 386
Agricultural	-
Transport	-
Water body	-

Ward- B Block -11 (Comprising T.S. No 387 to 396)

Residential	-
Commercial	388
Industrial	-
Spl.Haz.Ind.	-
Institutional	387, 389 to 396.
Agricultural	-
Transport	-
Water body	-

Ward- B Block -12 (Comprising T.S. No 397 to 478)

Residential	397pt, 400pt, 402pt, 403pt, 404pt, 405pt, 406pt, 407pt, 408pt, 409pt, 410pt, 411pt, 412pt, 413pt, 414pt, 415pt, 416 to 429, 430pt, 431to438, 439pt, 440pt, 441pt, 442pt, 443pt, 444pt, 445pt, 446pt, 447pt, 448pt, 449pt, 450pt, 451pt, 452pt, 453pt, 454pt, 455pt, 456pt, 457pt, 458pt, 459pt, 460pt, 461pt, 462pt, 463pt, 464pt, 465pt, 466pt, 467pt, 468pt, 469pt, 470pt, 471pt, 472pt, 473pt, 474pt, 475pt, 476to478
Commercial	-
Industrial	
Spl.Haz.Ind.	-
Institutional	398, 399
Agricultural	-
Transport	397/1, 400/2, 401/1, 402/2, 403/2, 404/2, 405/2, 406/2, 407/2, 408/2, 409/2, 410/2, 411/2, 412/2, 413/2, 414/2, 415/2, 430/1, 439/1, 440/1, 441/1, 442/1, 443/1, 444/1, 445/1, 446/1, 447/1, 448/1, 449/1, 450/1, 451/1, 452/1, 453/1, 454/1, 455/1, 456/1, 457/1, 458/1, 459/1, 460/1, 461/1, 462/1, 463/1, 464/1, 465/1, 466/1, 467/1, 468/1, 469/1, 470/1, 471/1, 472/1, 473/1, 473/2B, 473/2C, 474/1, 475/1,
Water body	-

Ward- B Block -13 (Comprising T.S. No 479 to 530)

Residential	479pt, 480pt, 481pt, 482pt, 483pt, 484pt, 485pt, 486pt, 487pt, 488pt, 489pt, 490pt, 491pt, 492pt, 493pt, 494pt, 495pt, 496pt, 497pt, 498pt, 499pt, 500pt, 501pt, 502pt, 503pt, 504pt, 505pt, 506pt, 507pt, 508pt, 509pt, 510pt, 511pt, 512pt, 513pt, 514pt, 515pt, 516pt, 517pt, 518pt, 519pt, 520pt, 521 to 530
Commercial	-
Industrial	-
Spl.Haz.Ind.	-
Institutional	-
Agricultural	-
Transport	479/1, 480/2, 481/2, 482/2, 483/2, 484/2, 485/2, 486/2, 487/2, 488/2, 489/2, 490/2, 491/2, 492/2, 493/2, 494/2, 495/2, 496/2, 497/2, 498/2, 499/2, 500/2, 501/2, 502/2, 503/2, 504/2, 505/2, 506/2, 507/2, 508/2, 509/2, 510/2, 511/2, 512/2, 513/2, 514/2, 515/2, 516/2, 517/2, 518/2, 519/2, 520/2
Water body	-

Ward- B Block -14 (Comprising T.S. No 531 to 640)

Residential	532, 533, 534pt, 535, 536, 537, 539, 540, 542 to 546, 547pt, 548 to 560, 562 to 570, 572, 573pt, 575, 576, 577pt, 579 to 585, 586pt, 587pt, 588, 590pt, 592 to 604, 605pt, 606 to 614, 615pt, 616 to 623, 625 to 630, 631pt, 632to 640
Commercial	
Industrial	-
Spl.Haz.Ind.	-
Institutional	-
Agricultural	-
Transport	531, 534/1, 538, 541, 547/1A, 561, 571, 573/1, 574, 577/1, 578, 586/2, 587/2, 589, 590/2, 591, 605/2, 615/1, 624, 631/1,
Water body	-

Ward- B Block -15 (Comprising T.S. No 641 to 701)

Residential	641pt, 642to652, 653pt, 654pt, 655pt, 656to670, 672pt, 673 674pt, 675pt, 676, 677pt, 679to683, 684pt, 685pt, 686pt, 687to 690, 692, 694, 695, 696pt, 697pt, 698pt, 699pt, 700, 701
Commercial	-
Industrial	-
Spl.Haz.Ind.	-
Institutional	-
Agricultural	-
Transport	641/2A, 653/2, 654/2, 655/2, 671, 672/2, 674/2, 675/2, 677/2, 678, 684/2, 685/2, 686/2, 691, 693, 696/2, 697/2, 698/2, 699/2
Water body	-

Ward- B Block -16 (Comprising T.S.No 702 to 719)

Residential	702, 703, 704pt, 705pt, 706pt, 707pt, 708to710, 711pt, 712, 713pt, 715, 716, 719pt,
Commercial	718pt,
Industrial	-
Spl.Haz.Ind.	-
Institutional	714, 717,
Agricultural	-
Transport	704/1, 705/1, 706/1, 707/1, 711/1, 713/1, 718/1, 719/2A1
Water body	-

Ward- B Block -17 (Comprising T.S. No 720 to 732)

Residential	724pt, 725pt, 726pt, 727pt, 728pt, 729pt, 730pt, 731pt,
Commercial	720pt, 721, 722, 723pt, 732
Industrial	
Spl.Haz.Ind.	-
Institutional	-
Agricultural	-
Transport	720/1A1, 723/2, 724/2, 725/2, 726/2, 727/2, 728/2, 729/2, 730/2, 731/2
Water body	-

Ward- B Block -18 (Comprising T.S. No 735 to 746 and 763 to 766)

Residential	741pt, 742, 743, 745, 764pt, 765pt, 766pt
Commercial	735 to 738,
Industrial	-
Spl.Haz.Ind.	-
Institutional	739pt
Agricultural	-
Transport	739/1A1A, 739/1A1B, 740/2A, 741/1, 763, 764/1, 764/2F, 765/1, 765/2F, 766/1, 766/2E, 766/2M
Water body	740/1, 740/2B, 744, 746,

Ward- B Block -19 (Comprising T.S. No 767 to 801)

Residential	767, 768, 769pt, 771pt, 772pt, 773pt, 774pt, 775pt, 776pt, 777pt, 778pt, 779pt, 780, 781pt, 782pt, 783pt, 784pt, 785pt, 786pt, 787pt, 788pt, 789pt, 790pt, 791pt, 792pt, 793pt, 794pt, 795pt, 796pt, 797pt, 798pt, 799pt, 800pt, 801pt
Commercial	-
Industrial	-
Spl.Haz.Ind.	-
Institutional	-
Agricultural	-
Transport	769/2A, 770, 771/2, 772/2, 773/2, 774/2, 775/2, 776/2, 777/2, 778/2, 779/2, 781/2, 782/2, 783/2, 784/2, 785/2, 786/2, 787/2, 788/2, 789/2, 790/2, 791/2, 792/2, 793/2, 794/2, 795/2, 796/2, 797/2, 798/2, 799/2, 800/2, 801/1A,
Water body	-

Ward- B Block – 20 (Comprising T.S. No 802 to 927)

Residential	802pt, 803pt, 804pt, 805pt, 806pt, 807pt, 808pt, 809pt, 810, 811pt, 812, 813pt, 814pt, 815pt, 816pt, 817pt, 818, 819, 821pt, 822pt, 823pt, 824pt, 825pt, 826pt, 827pt, 828pt, 829pt, 830pt, 831pt, 833to836, 837pt, 838pt, 840, 841, 842pt, 843, 844pt, 845pt, 846to849, 851to 853, 854pt, 855, 856to858, 859, 860, 862pt, 863pt, 864pt, 865, 866pt, 868pt, 869pt, 870, 871, 873to879, 881, 883to892, 894to896, 898 to902, 906pt, 907 908pt, 910pt, 911, 912pt, 913, 914, 915pt, 916pt, 917to919, 921to925 926pt, 927pt
Commercial	-
Industrial	-
Spl.Haz.Ind.	-
Institutional	-
Agricultural	-
Transport	802/1, 803/1, 804/1, 805/1, 806/1, 807/1, 808/1, 809/1, 811/2, 813/2, 814/2, 815/1, 816/1, 817/2, 820, 821/1, 822/1, 823/1, 824/1, 825/1, 826/1, 827/1, 828/1, 829, 830/1, 831/1, 832, 837/1, 838/1A, 839, 842/2, 844/1, 845/2, 850, 854/2, 854/3, 861, 862/1, 863/1, 864/1, 866/1, 867, 868/1A, 868/2A, 868/2B, 869/2, 872, 880, 882, 893, 897, 903, 904, 905, 906/2, 908/2, 909, 910/1B, 912/1, 912/2, 915/1, 916/1, 920, 926/1, 927/1,
Water body	-

Ward- B Block – 21 (Comprising T.S. No 928 to 989)

Residential	928, 930pt, 931pt, 932pt, 933pt, 934pt, 935pt, 936pt, 937pt, 938pt, 939pt, 940pt, 941pt, 942pt, 943pt, 944pt, 945pt, 946pt, 947pt, 948pt, 949pt, 950pt, 951pt, 952pt, 953pt, 954pt, 955pt, 956pt, 957pt, 958pt, 959pt, 960pt, 961pt, 962pt, 963pt, 964pt, 965pt, 966pt, 967pt, 968pt, 969pt, 970pt, 971pt, 972pt, 973pt, 974pt, 975pt, 976pt, 977pt, 978pt, 979pt, 980pt, 981, 982, 983, 984pt, 985, 986pt,
Commercial	988, 989pt
Industrial	-
Spl.Haz.Ind.	-
Institutional	-
Agricultural	-
Transport	929, 930/2, 931/2, 932/2, 933/2, 934/2, 935/2, 936/2, 937/2, 938/2, 939/2, 940/2, 941/2, 942/2, 943/2, 944/2, 945/2, 946/2, 947/2, 948/2, 949/2, 950/2, 951/2, 952/2, 953/2, 954/2, 955/2, 956/2, 957/2, 958/2, 959/2, 960/2, 961/2, 962/2, 963/2, 964/2, 965/2, 966/2, 967/2, 968/2, 969/2, 970/2, 971/2, 972/2, 973/2, 974/2, 975/2, 976/2, 977/2, 978/2, 979/2, 980/2, 980/3, 984/1A, 986/2, 987, 989/2
Water body	-

Ward- B Block – 22 (Comprising T.S. No 990 to 1069)

Residential	990pt, , 991, 992pt, 993pt, 994pt, 995, 996pt, 997pt, 998pt, 999pt, 1000pt, 1001pt, 1002pt, 1003pt, 1004pt, 1005pt, 1006pt, 1007pt, 1008pt, 1009pt, 1010pt, 1011pt, 1012pt, 1013pt, 1014pt, 1015pt, 1016pt, 1017pt, 1018pt, 1019pt, 1020pt, 1021pt, 1022pt, 1023pt, 1024pt, 1025pt, 1026pt, 1027pt, 1028pt, 1029pt, 1030pt, 1031pt, 1032pt, 1033pt, 1034pt, 1035pt, 1036pt, 1039pt, 1040pt, 1041pt, 1042pt, 1043pt, 1044pt, 1045pt, 1046pt, 1047pt, 1048pt, 1049pt, 1050pt, 1051pt, 1052pt, 1053pt, 1054pt, 1055pt, 1056pt, 1057pt, 1058pt, 1059pt, 1060pt, 1061pt, 1062pt, 1063pt, 1064pt, 1065pt, 1066pt, 1067/1 , 1069pt,
Commercial	1037, 1068pt
Industrial	-
Spl.Haz.Ind.	-
Institutional	-
Agricultural	-
Transport	990/1A, 992/1, 993/1, 994/1, 996/1, 997/1, 998/1, 999/1, 1000/1, 1001/1, 1002/1, 1003/1, 1004/1, 1005/1, 1006/1, 1007/1, 1008/1, 1009/1, 1010/1, 1011/1, 1012/1, 1013/1, 1014/1, 1015/1, 1016/1, 1017/1, 1018/1, 1019/1, 1020/1, 1021/1, 1022/1, 1023/1, 1024/1, 1025/1, 1026/1, 1027/1, 1028/1, 1029/1, 1030/1, 1031/1, 1032/1, 1033/1, 1034/1, 1035/1, 1036/1, 1036/2A, 1038, 1039/2, 1040/2, 1041/2, 1042/2, 1043/2, 1044/2, 1045/2, 1046/2, 1047/2, 1048/2, 1049/2, 1050/2, 1051/2, 1052/2, 1053/2, 1054/2, 1055/2, 1056/2, 1057/2, 1058/2, 1059/2, 1060/2, 1061/2, 1062/2, 1063/2, 1064/2, 1065/2, 1066/2, 1067/2, 1068/2, 1069/2
Water body	-

Ward- B Block – 23 (Comprising T.S. No1070 to 1165)

Residential	1071pt, 1076pt, 1077pt, 1078pt, 1079pt, 1080pt, 1081pt, 1082pt, 1083pt, 1084pt, 1085pt, 1086pt, 1087pt, 1088pt, 1089pt, 1090pt, 1091pt, 1092pt, 1093pt, 1094pt, 1095pt, 1096pt, 1097pt, 1098pt, 1099pt, 1100pt, 1101pt, 1102pt, 1103pt, 1104pt, 1105pt, 1106pt, 1107pt, 1108pt, 1113pt, 1124, 1125, 1126, 1127pt, 1128pt, 1129pt, 1130pt, 1131pt, 1132pt, 1133pt, 1134pt, 1135pt, 1136pt, 1137pt, 1138pt, 1139pt, 1140pt, 1141pt, 1142pt, 1143pt, 1144pt, 1145pt, 1146pt, 1147pt, 1148pt, 1149pt, 1150pt, 1151pt, 1152pt, 1153pt, 1154pt, 1155pt, 1156pt, 1157pt, 1158pt, 1159pt, 1160pt, 1161pt, 1162pt, 1163pt, 1164pt, 1165pt
Commercial	1072pt, 1073pt, 1074pt, 1075pt, 1110pt, 1112pt, 1113pt, 1114to1120, 1121, 1122, 1123
Industrial	-
Spl.Haz.Ind.	-
Institutional	-
Agricultural	-
Transport	1070, 1071/1, 1072/1B, 1072/2, 1073/2, 1074/2, 1075/2, 1076/2, 1077/2, 1078/2, 1079/2, 1080/2, 1081/2, 1082/2, 1083/2, 1084/2, 1085/2, 1086/2, 1087/2, 1088/2, 1089/2, 1090/2, 1091/2, 1092/2, 1093/2, 1094/2, 1095/2, 1096/2, 1097/2, 1098/2, 1099/2, 1100/2, 1101/2, 1102/2, 1103/2, 1104/2, 1105/2, 1106/2, 1107/2, 1108/2, 1109, 1110/2, 1111, 1112/1, 1113/2, 1127/1, 1128/1, 1129/1, 1130/1, 1131/1, 1132/1, 1133/1, 1134/1, 1135/1, 1136/1, 1137/1, 1138/1, 1139/1, 1140/1, 1141/1, 1142/1, 1143/1, 1144/1, 1145/1, 1146/1, 1147/1, 1148/1, 1149/1, 1150/1, 1151/1, 1152/1, 1153/1, 1154/1, 1155/1, 1156/1, 1157/1, 1158/1, 1159/1, 1160/1, 1161/1, 1162/1, 1163/1, 1164/1, 2H, 1165/1A
Water body	-

Ward- B Block – 24 (Comprising T.S. No 1166 to 1240)

Residential	1166pt, 1167, 1168pt, 1169pt, 1170pt, 1171pt, 1172pt, 1173pt, 1174pt, 1175pt, 1176pt, 1177pt, 1178pt, 1179pt, 1180pt, 1181pt, 1182pt, 1183pt, 1184pt, 1185pt, 1186pt, 1187pt, 1188pt, 1189pt, 1190pt, 1191pt, 1192pt, 1193pt, 1194pt, 1195pt, 1196pt, 1197pt, 1198pt, 1199pt, 1200pt, 1201pt, 1202pt, 1203pt, 1204pt, 1205pt, 1206to1217, 1219 to1223, 1224pt, 1225pt, 1226 to1240
Commercial	-
Industrial	-
Spl.Haz.Ind.	-
Institutional	-
Agricultural	-
Transport	1166/2, 1168/2, 1169/2, 1170/2, 1171/2, 1172/2, 1173/2, 1174/2, 1175/2, 1176/2, 1177/2, 1178/2, 1179/2, 1180/2, 1181/2, 1182/2, 1183/2, 1184/2, 1185/2, 1186/2, 1187/2, 1188/2, 1189/2, 1190/2, 1191/2, 1192/2, 1193/2, 1194/2, 1195/2, 1196/2, 1197/2, 1198/2, 1199/2, 1200/2, 1201/2, 1202/2, 1203/2, 1204/2, 1205/2, 1218, 1224/2, 1225/1,
Water body	-

Ward- B Block – 25 (Comprising T.S. No 1241 to 1378)

Residential	1241pt, 1242to1259, 1261to1267, 1269to1280, 1281pt, 1282to1295, 1297to1336, 1337pt, 1338to1341, 1342pt, 1343to1377
Commercial	-
Industrial	-
Spl.Haz.Ind.	-
Institutional	-
Agricultural	-
Transport	1241/1, 1260, 1268, 1281/1, 1296, 1337/1, 1342/1, 1378
Water body	-

Ward- B Block – 26 (Comprising T.S. No 1379 to 1588)

Residential	1379, 1380, 1382 to1385, 1387to1410, 1412pt, 1413to1422, 1424pt, 1425to1431, 1432pt, 1434pt, 1435 to1443, 1444pt, 1448, 1449, 1450pt, 1451pt, 1452pt, 1453pt, 1454, 1455pt, 1456, 1457, 1458pt, 1459to1465, 1467to1481, 1482pt, 1483to1485, 1486pt, 1487to1492, 1493pt, 1494to1507, 1508/2, 1509, 1510, 1512 to1519, 1520pt, 1522to1534, 1536to1539, 1541to1544, 1545pt, 1546to1585, 1586pt, 1588pt,
Commercial	-
Industrial	-
Spl.Haz.Ind.	-
Institutional	1560
Agricultural	-
Transport	1381, 1386, 1411, 1412/2, 1423, 1424/2, 3, 1432/2, 1433, 1434/2, 1444/1B2, 1444/2, 1445, 1446, 1447, 1450/1, 1451/1, 1452/1, 1453/1, 1455/1, 1458/3, 1466, 1482/1, 1486/1, 1493/1, 1508/1, 1511, 1520/2, 1521, 1535, 1540, 1545/1, 1586/1, 1586/9, 1587, 1588/1
waterbody	-

Ward- B Block – 27 (Comprising T.S. No 1589 to 1623)

Residential	1589to1594, 1596pt, 1597pt, 1598pt, 1599pt, 1600pt, 1601pt, 1602pt, 1603pt, 1604pt, 1605pt, 1606pt, 1607pt, 1608pt, 1609pt, 1610pt, 1611pt, 1612pt, 1613pt, 1614pt, 1615pt, 1616pt, 1617pt, 1618pt, 1619pt, 1620pt, 1621pt, 1622pt
Commercial	-
Industrial	-
Spl.Haz.Ind.	-
Institutional	
Agricultural	-
Transport	1595, 1596/2, 1597/2, 1598/2, 1599/2, 1600/2, 1601/2, 1602/2, 1602/3, 1603/2, 1603/3, 1604/2, 1604/3, 1605/2, 1606/2, 1607/2, 1608/2, 1609/2, 1610/2, 1611/2, 1612/2, 1613/2, 1614/2, 1615/2, 1616/2, 1616/3, 1617/2, 1618/2, 1619/2, 1620/1B, 1620/2B, 1621/2, 1622/2, 1623
waterbody	-

Ward- B Block – 28 (Comprising T.S. No 1624 to 1696)**(Railway Affected Area DDP Part I)**

Residential	1624pt, 1627, 1628, 1629pt, 1630 to1640, 1641pt, 1642 to1664, 1665pt, 1666, 1667, 1669 to 1696
Commercial	-
Industrial	-
Spl.Haz.Ind.	-
Institutional	1625
Agricultural	-
Transport	1624/1, 1626, 1629/5, 1641/3, 1665/1, 1668
waterbody	-

Ward- B Block – 29 (Comprising T.S. No 1697 to 1718)**(Railway Affected Area DDP Part I)**

Residential	1697pt, 1698 to 1712, 1714, 1715pt, 1716, 1717pt,
Commercial	-
Industrial	-
Spl.Haz.Ind.	-
Institutional	1718pt,
Agricultural	-
Transport	1697/1A, 1713, 1715/6C , 1717/1B, 1718/2,
waterbody	-

Ward- B Block – 30 (Comprising T.S. No 1719 to1731&2527, 2528, 2529)

(Railway Affected Area DDP Part I)

Residential	1719, 1720pt, 1721pt, 1724, 1725, 1727, 1728, 1730, 2527/1pt, 2527
Commercial	1731pt, 2528-Apt
Industrial	-
Spl.Haz.Ind.	-
Institutional	1721pt, 1722, 1726pt, 1731pt, 2526/Bpt, 2527/1pt, 2528Apt, 2529Dpt,
Agricultural	-
Transport	1720/2, 1720/3B, 1721/1A, 1723, 1726/A2, 1726/B, 1729, 1731/1B, 2529-Dpt,
waterbody	-
Heritage. area build. ht restriction. up to9 m only	1721/2, 1723, 1726/B, 1727, 1728/1A1A, 1728/1A1B, 1728/1A1C, 1728/1A2, 1728/1B, 1728/2, 1728/3, 1728/4, 1729, 1730/1C, 1730/1D, 1730/1E, 1730/1F, 1730/1G, 1730/1H, 1730/1I, 1730/1J, 1730/2, 1730/3, 1730/4, 1730/5, 1730/6, 1731/1C, 1731/2, 1731/3, 2527pt, 2527/2, 2528-A, 2529-D,

Ward- B Block – 31 (Comprising T.S. No 1733 to 1773 & 2528, 2529)

(Railway Affected Area DDP Part I)

Residential	1733to1750, 1751pt, 1752, 1754to1760, 1761pt, 1762to1765, 1766pt, 1767, 1768pt, 1769to1772, 1773pt, 2528pt 2529/Bpt, 2529/Cpt,
Commercial	
Industrial	-
Spl.Haz.Ind.	-
Institutional	2529/Bpt, 2529/Cpt,
Agricultural	-
Transport	1751/4, 1753, 1761/3, 1766/7, 1768/2F, 1773/1
waterbody	-
Heri.area. buid. ht 9m	1733to1773, 2529/B, 2529/C1, 2529/C2,

Ward- B Block – 32 (Comprising T.S. No 1774 to1785 &2529)**(Railway Affected Area DDP Part I, III)**

Residential	1774pt, 1775, 1778, 1779, 1781, 1782pt, 1783pt, 1784pt, 2529pt,
Commercial	
Industrial	-
Spl.Haz.Ind.	-
Institutional	1784pt, 2529pt,
Agricultural	-
Transport	1774/1, 1777, 1780, 1782/2, 1782/3B, 1782/4B, 1782/5A2, 1782/5B2, 1782/5C2, 1782/5D2, 1782/5E2, 1782/5F2, 1782/5G2, 1782/5H2, 1783/2B, 1784/A, 2529/1,
waterbody	1776, 1785, 2529-B/2B
Heri. area. buid. ht 9m	1774to1785, 2529

Ward- B Block – 33 (Comprising T.S. No 1786 to1790, 1793to1797 & 2529)**(Railway Affected Area DDP Part I, II)**

Residential	1787to1789, 1796, 2529pt,
Commercial	
Industrial	-
Spl.Haz.Ind.	-
Institutional	2529pt,
Agricultural	-
Transport	1790, 1793, 1794, 1795,
waterbody	1786, 1797, 2529/2C,
Heri. area. buid. ht 9m	1786, 1789, 1790, 1797, 1794, 2529.

Ward- B Block – 34 (Comprising T.S. No1798 to1803&1805 to1817)**(Railway Affected Area DDP Part IV)**

Residential	1798pt, 1800, 1801, 1802pt, 1805pt, 1807, 1808, 1810, 1812, 1813, 1815, 1816
Commercial	-
Industrial	-
Spl.Haz.Ind.	-
Institutional	1802pt, 1805pt,
Agricultural	-
Transport	1798pt, 1799, 1803, 1805/2B3,
waterbody	1806, 1809, 1811, 1814, 1817
Heri. area. buid. ht 9m	1801to1817

Ward- B Block – 35 (Comprising T.S. No 1818 to1821&2532)**(Railway Affected Area DDP Part II)**

Residential	1819pt, 1820, 1821pt,
Commercial	
Industrial	-
Spl.Haz.Ind.	-
Institutional	2532
Agricultural	-
Transport	1819/1D, 1819/1N, 1819/2, 1821/A1,
waterbody	1818,
Heri. area. buid. ht 9m	1820, 1821/A2, 1821/B, 2532

Ward- B Block – 36 (Comprising T.S. No 1824 to1853)**(Railway Affected Area DDP Part II)**

Residential	1824pt, 1825, 1826, 1827pt, 1829to 1841, 1842pt, 1843, 1844, 1846, 1847pt, 1848, 1850pt, 1851, 1852pt, 1853pt,
Commercial	-
Industrial	-
Spl& Haz Industries	-
Institutional	1824pt
Agricultural	-
Transport	1824/6, 1827/4, 1828, 1842/1, 1845, 1847/4, 1847/59, 1847/102, 1847/119, 1847/136, 1847/158, 1847/192, 1849, 1850/2, 1852/1A1, 1853/1,
waterbody	-

Ward- B Block – 37 (Comprising T.S. No 1854 to1885)**(Railway Affected Area DDP Part II)**

Residential	1854pt, 1855pt, 1856pt, 1857 to1885,
Commercial	-
Industrial	-
Spl.Haz.Ind.	-
Institutional	
Agricultural	-
Transport	1854/1B, 1854/2B, 1855/2, 1856/2,
waterbody	-

Ward- B Block – 38 (Comprising T.S. No 1886to1891, 2448 to2521)
(Railway Affected Area DDP Part II)

Residential	1886pt, 1887pt, 1890pt, 1891, 2448to2451, 2457to2465, 2469to2471, 2473to2478, 2481to2484, 2486to2491, 2493, 2495to2500, 2502, 2503, 2505, 2506, 2508to2512, 2514/pt, 2515pt, 2516to2518, 2519pt, 2520pt,
Commercial	2454, 2455, 2456, 2479
Industrial	-
Spl.Haz.Ind.	-
Institutional	1887pt, 1889pt, 1890pt, 2467, 2468, 2472, 2519pt, 2520pt, 2521
Agricultural	-
Transport	1886/1, 1886/2pt, 1888, 1889pt, 2452, 2453, 2466, 2480, 2485, 2492, 2494, 2501, 2504, 2507, 2513, 2514/1A5, 1C, 2515/1A2,
waterbody	-

Ward- B Block – 39 (Comprising T.S. No 1892 to1911)
(Railway Affected Area DDP Part II)

Residential	1892, 1893, 1895to1897, 1899to1901, 1904to1906, 1908, 1909, 1910pt, 1911pt,
Commercial	1907
Industrial	-
Spl.Haz.Ind.	-
Institutional	1894, 1902
Agricultural	-
Transport	1898, 1903, 1910/3, 1911/1,
waterbody	-

Ward- B, Block – 40 (Comprising T.S. No 1912 to1942)
(Railway Affected Area DDP Part II)

Residential	1912pt, 1913pt, 1914pt, 1915to1920, 1921pt, 1922to1926, 1927pt, 1928to1940, 1941pt, 1942.
Commercial	-
Industrial	-
Spl.Haz.Ind.	-
Institutional	-
Agricultural	-
Transport	1912/1A1, 1913/2, 4, 1914/2, 4, 13. 1921/2, 1927/4, 1941/2,
waterbody	-

Ward- B Block – 41 (Comprising T.S. No 1943 to1999)
(Railway Affected Area DDP Part II)

Residential	1943 to1952, 1955to1964, 1965pt, 1966to1975, 1977to1984, 1985pt, 1986, 1987pt, 1988, 1989, 1990pt, 1991to1999,
Commercial	1953, 1954
Industrial	-
Spl.Haz.Ind.	-
Institutional	-
Agricultural	-
Transport	1965/1A11, 1965/2A1J, 1965/2A2, 1976, 1985/2, 1987pt, 1990/1C,
waterbody	-

Ward- B Block – 42 (Comprising T.S. No 2000 to2022)**(Railway Affected Area DDP Part II)**

Residential	2000pt , 2002, 2004pt, 2005, 2006, 2015pt, 2016, 2018pt , 2020pt, 2021pt, 2022,
Commercial	2003, 2004pt, 2007to2013, 2019pt
Industrial	-
Spl.Haz.Ind.	-
Institutional	2015pt, 2019pt, 2021pt
Agricultural	-
Transport	2000/1, 2001, 2014, 2017, 2018/1B1, 2018/1B2, 2019/2, 2019/14, 2019/28, 2019/38, 2019/53, 2019/58, 2019/69, 2019/92, 2019/94, 2019/118, 2019/128, 2020/1C7, 2021/12, 2021/19, 2021/2, 2021/28, 2021/34, 2021/51, 2021/70, 2021/80
waterbody	-
Heri. area. buid. ht 9m	2013, 2018, 2019, 2021to2022,

Ward- B Block – 43 (Comprising T.S. No 2023 to2043)**(Railway Affected Area DDP Part II)**

Residential	2023to2027, 2028pt, 2030pt, 2031pt, 2032 to2035, 2037to 2039, 2040pt, 2041to2043.
Commercial	-
Industrial	-
Spl.Haz.Ind.	-
Institutional	-
Agricultural	-
Transport	2028/7, 2029, 2030/3, 2031/2, 2036, 2040/1
waterbody	-

Ward- B Block – 44 (Comprising T.S. No 2044 to2057, 2533, 2534)
(Railway Affected Area DDP Part II)

Residential	2044, 2045, 2047pt, 2049, 2050pt, 2053pt, 2054pt, 2055pt,
Commercial	2056pt,
Industrial	-
Spl.Haz.Ind.	-
Institutional	2047pt, 2533, 2534
Agricultural	-
Open Space and Recreational Use	2055pt, 2056pt,
Transport	2046, 2048, 2050/2D, 2050/2F, 2051, 2052, 2053/5, 6, 7, 2053/19, 2053/25, 2053/32, 2053/50, 2053/69, 2054pt, 2054/14, 2055/2, 2055/B7toB9, 2055/B17, 2055/B32, 2055/B40, 2055/B55, 2055/B68, 2056/B1pt, 2056/B1/8, 2056/B1/16, 2056/B1/19, 2056/B1/20, 2056/22, 2056/B1/43, 2056/B1/46, 2056/B1/57, 2056/B2/5, 2056/B2/7, 2057,
waterbody	-
Heri. area. buid. ht 9m	2047to2057, 2533, 2534

Ward- B Block – 45 (Comprising T.S. No 2058 to2070)
(Railway Affected Area DDP Part II)

Residential	2058pt, 2059pt, 2060, 2062, 2063pt, 2064, 2067, 2068
Commercial	2065, 2069, 2070
Industrial	-
Spl.Haz.Ind.	-
Institutional	-
Agricultural	-
Transport	2058/1, 2058/2A1, 2059/6, 2061,
waterbody	2063/1, 2066

Ward- B Block – 46 (Comprising T.S. No 2071 to2122)**(Railway Affected Area DDP Part II)**

Residential	2071pt, 2072pt, 2074pt, 2089,
Commercial	2071pt, 2075to2088, 2090to2099, 2100pt, 2101to2104, 2105pt, 2106pt, 2107pt, 2108to2111, 2113to2115, 2116pt, 2117pt, 2118pt, 2119pt, 2020, 2121pt, 2122pt,
Industrial	-
Spl.Haz.Ind.	-
Institutional	2071pt, 2072pt, 2074pt,
Agricultural	-
Transport	2071/4, 2072/3, 2100/1A, 2105/1, 2106/1, 2107/1, 2112, 2116/1, 2117/1, 2118/1, 2119/1, 2121/1, 2122/1A, 2122/2,
waterbody	2073
Heri. area. buid. ht 9m	2071to2122

Ward- B Block – 47 (Comprising T.S. No 2123 to2161)**(Railway Affected Area DDP Part III)**

Residential	2137to2149, 2151to2153, 2161
Commercial	2123, 2124pt, 2125, 2126pt, 2127pt, 2128, 2130pt, 2131pt, 2132pt, 2133pt, 2134pt, 2135pt, 2136, 2150pt, 2154, 2156, 2158, 2159pt,
Industrial	-
Spl.Haz.Ind.	-
Institutional	
Agricultural	
Transport	2124/2, 2126/2, 2127/2, 2130/2, 2131/2, 2132/2, 2133/2, 2134/2, 2135/2, 2150/2, 2155, 2159/1B, 2159/2B, 2160,
waterbody	2129, 2157
Heri. area. buid. ht 9m	2123to2161

Ward- B Block – 48 (Comprising T.S. No 2162 to2166)**(Railway Affected Area DDP Part III)**

Residential	2162pt,
Commercial	2163pt, 2164pt, 2165pt, 2166pt,
Industrial	-
Spl.Haz.Ind.	-
Institutional	2164pt, 2165pt,
Agricultural	-
Transport	2162/2, 2162/3D, 2163/1B4, 2163/1B6, 2163/1B8, 2163/1B10, 2165/1B, 2165/2, 2166/2
waterbody	-
Heri. area. buid. ht 9m	2162 to 2166pt

Ward- B Block – 49 (Comprising T.S. No 2167 to2192)**(Railway Affected Area DDP Part III)**

Residential	2167pt, 2168pt, 2172, 2173, 2175pt, 2176, 2177pt, 2178pt, 2179, 2180pt, 2181, 2182pt, 2183, 2184pt, , 2185pt , 2186pt , 2187, 2188
Commercial	2174, 2189pt, 2191pt,
Industrial	-
Spl.Haz.Ind.	-
Institutional	2167pt, 2169,
Agricultural	-
Transport	2167/1A4B, 2167/1B5, 2167/1B25, 2168/2, 2171, 2175/4, 2177/6, 2178/6, 2180/4, 2182/6, 2184/1, 2185/3, 2186/7, 2189/2C, 2189/4, 2189/8C, 2191/1B7, 2191/1B24, 2192,
waterbody	2170, 2190, 2191/3,
Heri. area. buid. ht 9m	2167to2192

Ward- B Block – 50 (Comprising T.S. No 2193 to2273, 2523to2526)
(Railway Affected Area DDP Part II, III)

Residential	2195, 2197, 2200, 2202to2204, 2205pt, 2206to2209, 2218pt, 2220to2223, 2224pt, 2225pt, 2226to 2229, 2230pt , 2231pt, 2232, 2233pt, 2234to2236, 2237pt, 2238pt, 2239, 2240, 2241pt, 2242pt, 2244to2248, 2249pt, 2250pt, 2251pt, 2252, 2254to2462, 2263pt, 2267, 2269to2272, 2523pt, 2524pt, 2525pt, 2526pt,
Commercial	
Industrial	-
Spl.Haz.Ind.	-
Institutional	2193, 2194, 2210pt, 2211to2217, 2218pt, 2263pt, 2264to2266, 2523pt, 2524pt, 2525pt, 2526pt, .
Agricultural	-
Transport	2198, 2199, 2201, 2205A/2, 2210/2, 2218/1A1B, 2218/1A2B, 2218/1B2, 2218/1C1B, 2218/1C1C1C, 2218/1C2C, 2219, 2224/A, 2225/2, 2225/3D, 2230/2, 2231/1J, 2231/2, 2233/9, 2237/9, 2238/11, 2241/2, 2242/2, 2243, 2249/1, 2250/1, 2251/1A, 2251/1B1, 2253, 2268, 2273,
Waterbody	2196, 2249/2,
Heri. area. buid. ht 9m	2193to2199, 2202

Ward- B Block – 51 (Comprising T.S. No 2274 to2354)

(Railway Affected Area DDP Part III)

Residential	2276to2289, 2291 to2298, 2300 to2305, 2307to2309, 2311 to2318, 2320to2326, 2328to2347, 2348pt, 2349, 2350pt, 2351pt, 2352pt, 2353pt, 2354pt
Commercial	-
Industrial	-
Spl.Haz.Ind.	-
Institutional	-
Agricultural	-
Transport	2274, 2275, 2290, 2299, 2306, 2310, 2319, 2327, 2348/1, 2350/1, 2351/1, 2352/1, 2353/1, 2354/1
waterbody	-
Heri. area. buid. ht 9m	2274, 2301, 2302, 2354

Ward- B Block – 52 (Comprising T.S. No 2355 to2531)**(Railway Affected Area DDP Part I, III)**

Residential	2358, 2360, 2361, 2363to2366, 2369, 2370, 2371pt, 2374, 2376to2379, 2381, 2382pt, 2383, 2384, 2385pt, 2386to2388, 2389pt, 2390pt, 2391pt, 2392pt, 2393to2395, 2397to2400, 2402, 2403pt, 2404to2407, 2410pt, 2411, 2413to2421, 2422pt, 2423, 2424, 2430pt, 2432pt, 2435pt, 2436pt, 2439, 2441, 2448to2531
Commercial	2362/2, 2367pt,
Industrial	-
Spl.Haz.Ind.	-
Institutional	2355, 2356, 2401, 2403pt, 2426, 2431pt,
Agricultural	2429pt, 2431pt, 2432pt, 2433, 2435pt, 2436pt, 2437, 2439pt, 2440, 2442, 2443pt, 2444, 2446.
Transport	2371/2B, 2372, 2380, 2390/2, 2392pt, 2396, 2408, 2409, 2412, 2422/2, 2425, 2427, 2428, 2434, 2445, 2447,
waterbody	2357, 2359, 2368, 2373, 2375, 2382/4, 2385/3, 2389/1, 2390/1, 2391/1 , 2392/2A, 2410/1, 2429/1, 2430/1, 2436/1, 2438, 2443/1,
Heri. area. buid. ht 9m	2355to2363, 2367, 2447

Ward- B Block – 53 (Comprising T.S. No 733, 762, 2532to2553)**(Railway Affected Area DDP Part II)**

Residential	762, 2534to2547, 2549to2552
Commercial	733, 2532, 2533, 2548
Industrial	-
Spl.Haz.Ind.	-
Institutional	-
Agricultural	-
Transport	2553
waterbody	-

Ward- B Block – 54 (Comprising T.S. No 734, 751, 2554to2565)
(Railway Affected Area DDP Part II)

Residential	2555 to2565.
Commercial	734, 2554
Industrial	-
Spl.Haz.Ind.	-
Institutional	-
Agricultural	-
Transport	-
waterbody	751

Ward- B Block – 55 (Comprising T.S. No 747to750, 755, 756, 2566to2591)
(Railway Affected Area DDP Part II)

Residential	747, 749, 756, 2566to2575, 2578to2591
Commercial	-
Industrial	-
Spl.Haz.Ind.	-
Institutional	-
Agricultural	-
Transport	748, 750, 755, 2576, 2577
waterbody	-

Ward- B Block – 56 (Comprising T.S. No 752, 753, 754, 2592to2618)
(Railway Affected Area DDP Part I)

Residential	753, 754, 2592to2601, 2603to2618,
Commercial	-
Industrial	-
Spl.Haz.Ind.	-
Institutional	-
Agricultural	-
Transport	2602
waterbody	752

Ward- B Block – 57 (Comprising T.S. No 757 to761, 2619to2664)**(Railway Affected Area DDP Part II)**

Residential	757, 759, 760, 2620, 2621, 2623to2627, 2629to2632, 2634to2644, 2647to2653, 2654pt, 2655to2664
Commercial	-
Industrial	-
Spl.Haz.Ind.	-
Institutional	-
Agricultural	-
Transport	758, 2619, 2633, 2646, 2654/2, 2654/4
waterbody	761, 2622, 2628, 2645

Ward- B Block – 58 (Comprising T.S. No2665 to2671)**(Railway Affected Area DDP Part II)**

Residential	2666to2671.
Commercial	-
Industrial	-
Spl.Haz.Ind.	-
Institutional	-
Agricultural	-
Transport	2665
waterbody	-

Ward- B Block – 59 (Comprising T.S. No 1791, 1792, 2672to2696)**(Railway Affected Area DDP Part I)**

Residential	1791, 1792, 2674to2683, 2685to2691, 2692pt, 2693, 2694, 2695pt,
Commercial	-
Industrial	-
Spl.Haz.Ind.	-
Institutional	-
Agricultural	-
Transport	2672, 2673, 2684, 2692/2, 2695/2, 2696
waterbody	-

Ward- B Block – 60 (Comprising T.S. No 2697 to2706)
(Railway Affected Area DDP Part I)

Residential	2698 to2706.
Commercial	-
Industrial	-
Spl.Haz.Ind.	-
Institutional	-
Agricultural	-
Transport	2697,
waterbody	-
Heri. area. buid. ht 9m	2706

Ward- B Block – 61 (Comprising T.S. No 2707 to2718)
(Railway Affected Area DDP Part I)

Residential	2708to2713, 2714pt, 2715 to2718
Commercial	-
Industrial	-
Spl.Haz.Ind.	-
Institutional	-
Agricultural	-
Transport	2707, 2714/2,
waterbody	-
Heri. area. buid. ht 9m	2707to2718

Ward- B Block – 62 (Comprising T.S. No 1800, 2719to2749)**(Railway Affected Area DDP Part II)**

Residential	1800, 2720to2733, 2736to2745, 2746pt, 2747, 2748.
Commercial	-
Industrial	-
Spl.Haz.Ind.	-
Institutional	-
Agricultural	-
Transport	2719, 2734, 2735, 2746/4, 2749
waterbody	-
Heri. area. buid. ht 9m	2719

Ward- B Block – 63 (Comprising T.S. No 2750 to2761)**(Railway Affected Area DDP Part II)**

Residential	2750, 2751, 2752, 2754to2760
Commercial	-
Industrial	-
Spl.Haz.Ind.	-
Institutional	-
Agricultural	-
Transport	2753, 2761
waterbody	-
Heri. area. buid. ht 9m	2750to2761

Ward- B Block – 64 (Comprising T.S. No 2762 to2780)
(Railway Affected Area DDP Part II)

Residential	2763to2778, 2780
Commercial	-
Industrial	-
Spl.Haz.Ind.	-
Institutional	-
Agricultural	-
Transport	2762
waterbody	2779,
Heri. area. buid. ht 9m	2762 to2779

Ward- B Block – 65 (Comprising T.S. No 2781 to2796)
(Railway Affected Area DDP Part II)

Residential	2782to2796
Commercial	-
Industrial	-
Spl.Haz.Ind.	-
Institutional	-
Agricultural	-
Transport	2781
waterbody	-

Ward- B Block – 66 (Comprising T.S. No 2797 to2807)
(Railway Affected Area DDP Part II)

Residential	2797pt, 2798pt, 2799to2806,
Commercial	-
Industrial	-
Spl.Haz.Ind.	-
Institutional	
Agricultural	-
Transport	2797/1, 2798/1, 2807
waterbody	-

Ward- B Block – 67 (Comprising T.S. No 2808 to2816)**(Railway Affected Area DDP Part II)**

Residential	2808to2815,
Commercial	-
Industrial	-
Spl.Haz.Ind.	-
Institutional	-
Agricultural	-
Transport	2816
waterbody	-

Ward- B Block – 68 (Comprising T.S. No 1804, 2817to2829)**(Railway Affected Area DDP Part II)**

Residential	2820to2827
Commercial	1804pt, 2817pt, 2818, 2819pt
Industrial	-
Spl.Haz.Ind.	-
Institutional	-
Agricultural	-
Transport	1804/1, 2817/1, 2819/1, 2828, 2829,
waterbody	-

Ward- B Block – 69 (Comprising T.S. No 2830 to2838)**(Railway Affected Area DDP Part II)**

Residential	2830to2837.
Commercial	-
Industrial	-
Spl.Haz.Ind.	-
Institutional	-
Agricultural	-
Transport	2838
waterbody	-

Ward- B Block – 70(Comprising T.S. No 2839 to2860)**(Railway Affected Area DDP Part II)**

Residential	2839pt, 2841, 2843, 2845, 2846, 2848to2860.
Commercial	2840pt,
Industrial	-
Spl.Haz.Ind.	-
Institutional	2842, 2844
Agricultural	-
Transport	2839/1, 2840/1, 2847,
waterbody	-

Ward- B Block – 71 (Comprising T.S. No 2861 to2878)**(Railway Affected Area DDP Part II)**

Residential	2862to2869, 2874to2878
Commercial	2870, 2871pt, 2872pt, 2873
Industrial	-
Spl.Haz.Ind.	-
Institutional	-
Agricultural	-
Transport	2861, 2871/1, 2872/1
waterbody	-

Ward- B Block – 72 (Comprising T.S. No 2879 to2894)**(Railway Affected Area DDP Part II)**

Residential	2880pt, 2881, 2882pt, 2883to2886, 2887pt , 2888pt , 2889pt , 2890, 2893pt , 2894pt
Commercial	-
Industrial	-
Spl.Haz.Ind.	-
Institutional	
Agricultural	-
Transport	2879, 2880/1, 2882/1, 2887/1, 2888/1, 2889/1, 2891, 2892, 2893/1, 2894/1,
waterbody	-

Ward- B Block – 73 (Comprising T.S. No 2895 to2917)**(Railway Affected Area DDP Part II)**

Residential	2895to 2910, 2912, 2914to2916.
Commercial	-
Industrial	-
Spl.Haz.Ind.	-
Institutional	2911
Agricultural	-
Transport	2913, 2917
waterbody	-

Ward- B Block – 74 (Comprising T.S. No 1823, 2918to2937)**(Railway Affected Area DDP Part II)**

Residential	1823, 2918to2926, 2929to2935, 2936pt, 2937
Commercial	-
Industrial	-
Spl.Haz.Ind.	-
Institutional	-
Agricultural	-
Transport	2927, 2928, 2936/2
waterbody	-

Ward- B Block – 75 (Comprising T.S. No 1822)**(Railway Affected Area DDP Part II)**

Residential	1822(except1822/44)
Commercial	-
Industrial	-
Spl.Haz.Ind.	-
Institutional	-
Agricultural	-
Transport	1822/44
waterbody	-

Ward- B Block – 76 (Comprising T.S. No2239, 2240, 2938to2948)**(Railway Affected Area DDP Part I)**

Residential	2239, 2938to 2941, 2943to2946, 2948
Commercial	-
Industrial	-
Spl.Haz.Ind.	-
Institutional	-
Agricultural	-
Transport	2240, 2942, 2947
waterbody	-

WARD – C
BLOCK 1 to 5
BLOCK 12 to 56

Ward-C, Block-1 Comprising T.S. No.- 1to34**(Bye-Pass Road DDP No.1)**

Residential	2, 7, 8pt, 9pt 10pt, 11pt, 13, 14, 15pt, 16pt, 17pt, 18, 21pt, 22to28, 29, 31to34
Commercial	5pt, 19, 20pt, 30
Industrial	-
Spl.Haz.Ind.	-
Institutional	-
Agricultural	-
Transport	1, 3, 4, 5/1A, 5/3B, 6, 17/1A, 17/1G
Water body	5/17, 8/2, 9/2, 10/2, 11/2, 12, 15/3, 16/2, 16/4, 16/6, 17/2, 17/4, 20/2, 21/1

Ward-C, Block-2 Comprising T.S. No.-35to150**(Bye-Pass Road DDP No.1, 2 & Jambukeswaram DDP)**

Residential	36pt, 37pt, 38, 39pt, 40to51, 53pt, 54to57, 58pt, 59pt, 61pt, 62to65, 66pt, 67to70, 71pt, 72pt, 73, 74, 76pt, 77, 78, 80, 83, 93pt, 97pt, 98pt, 99, 100pt, 101, 103pt, 104pt, 105pt, 106pt, 107pt, 108, 109 pt, 110to112, 115pt, 116, 118to125, 126pt, 127pt, 128pt, 129to133, 135to138, 140to142, 144, 145, 147, 148, 149pt, 150pt,
Commercial	-
Industrial	-
Spl.Haz.Ind.	-
Institutional	-
Agricultural	84pt, 85 to 90
Transport	35, 36/1, 37/2, 3, 39/2, 52, 58/1, 59/2, 61/1, 71/1, 72/2, 76/2, 79, 81, 82, 84/1B, 1C1, 84/2B, 2C1A, 3, 4, 100/1A, 1B1, 102, 103/2, 104/1B, 104/2, 105/2A, 2B1, 106/1, 2A, 107/1A2, 107/1B2B, 107/1C1, 1C2, 107/1D2, 1D3, 109/1A, 2, 3B, 3C1; 113, 114, 115/1B2, 2, 126/2C, 127/1X, 143, 149/1B, 2, 150/1A1, 1B1A, 1B2A, 1B3A, 3;152
Water body	53/1, 60, 66/1, 75, 91, 92, 93/1, 94to96, 97/2, 98/2, 100/2, 100/3, 104/10, 105/1, 107/2, 117, 127/2, 128/1, 134, 139, 146, 151,

Ward-C, Block-3 Comprising T.S. No.- 151to230**(Bye-Pass Road DDP No.2)**

Residential	151, 152, 153pt, 154pt, 156, 157, 161,
Commercial	158, 159, 162to164, 166, 167, 217to220, 222, 224pt, 226to229
Industrial	-
Spl.Haz.Ind.	-
Institutional	-
Agricultural	175to182, 185to188
Transport	153/1A, 153/1B, 2, 154/2, 168, 216
Water body	155, 160, 165, 169to174, 183, 184, 189 to 215, 221, 225, 230
Burial ground	168, 223, 224/2,

Ward-C, Block-4 Comprising T.S. No.- 231 to 317**(Bye-Pass Road DDP No.2, 3)**

Residential	233, 234pt, 235to242, 244, 245pt, 246, 247pt, 249pt, 250pt, 251pt, 253pt, 254pt, 256, 257, 259to261, 262pt, 263pt, 264pt, 266to271, 273pt, 275pt, 276pt, 279to281, 283, 284, 285pt, 286pt, 287pt, 288pt, 289to291, 292pt, 293to297, 298pt, 303pt, 306pt, 314pt, 315pt, 316, 317,
Commercial	245pt, 249pt, 250/1, 252/1, 298/1, 299, 300pt, 301pt, 305pt, 309, 310, 311, 312pt
Industrial	-
Spl.Haz.Ind.	-
Institutional	-
Agricultural	-
Transport	245/2B2, 247/1, 2B, 3, 249/1A2, 1B2, 2, 250/1A2, 1B2, 2, 3, 251/1, 2A, 252/2, 253/1A, 1B, 2A2, 254/1, 262/1A1, 1B, 2B, 263/1, 264/1, 273/1, 275/1, 276/1, 2B, 278, 282, 285/1, 286/1, 287/1, 288/1, 292/2, 298/2, 300/2, 301/2, 302, 303/1, 305/3A, 306/1, 2A, 308, 312/2, 314/1A, 1B1, 2A, 2B, 315/1, 2A
Water body	231, 232, 234/2, 243, 248, 255, 258, 265, 272, 274, 277, 304, 307, 313,

Ward-C, Block-5 Comprising T.S. No.- 318to386
(Bye-Pass Road DDP No.3)

Residential	318, 320, 321, 323to326, 328to334, 337pt, 339to343, 346to348, 362, 364
Commercial	336, 339/3, 339/4A, 345, 349, 351, 370pt, 371pt, 372
Industrial	-
Spl.Haz.Ind.	-
Institutional	-
Agricultural	350pt, 353pt, 354pt, 355to358, 361, 363, 365to369, 374 to 385
Transport	370/1, 371/1, 373
Water body	319, 322, 327, 335, 337/1, 338, 344, 350/2, 352, 353/2, 354/1, 359, 360, 386

Ward – C Block – 6 to11 Comprising T.S. No.387to720 Excluded from Srirangam town.

Ward-C, Block-12 Comprising T.S. No.- 721 to 760
(Bye-Pass Road DDP No.3)

Residential	728to731, 733, 743to746, 748to751, 753, 754pt, 756, 758, 760
Commercial	-
Industrial	-
Spl.Haz.Ind.	-
Institutional	-
Agricultural	721, 722, 724to726, 734pt, 736, 738pt, 740, 742
Transport	-
Water body	723, 727, 732, 734/4, 735, 737, 738/4, 739, 741, 747, 752, 754/4, 755, 757, 759

Ward-C, Block-13 Comprising T.S. No.- 761to865
(Bye-Pass Road DDP No.3)

Residential	762pt, 763pt, 764, 766pt, 767to773, 774pt, 776pt, 777, 778, 779pt, 780pt, 781pt, 782pt, 783to786, 788to792, 793pt, 794, 795pt, 796, 7897pt, 798, 800pt, 801, 802, 803pt, 804, 805pt, 806pt, 807pt, 808pt, 809, 810pt, 811pt, 812, 813pt, 815pt, 816pt, 831, 832, 834to836, 838to842, 844pt, 845pt, 846pt, 847pt, 848pt, 849pt, 850pt, 851pt, 852pt, 853pt, 855, 857, 859pt, 861pt, 862pt, 863pt, 864,
Commercial	-
Industrial	-
Spl.Haz.Ind.	-
Institutional	782/2
Agricultural	818, 820to822, 824to827, 829
Transport	762/1B, 762/2, 762/3A, 762/3B, 762/3C1, 766/2A, 774/1, 775, 776/1, 779/1, 780/5, 781/4, 782/6, 787, 793/2, 795/2, 797/2, 799, 800/3, 803/2, 805/2, 806/3, 807/2, 808/2, 810/2, 811/1, 811/4, 844/1, 845/1, 846/1, 847/1A, 1B1, 848/1, 848/2A, 2B, 849/2, 3, 850/1, 851/2A, 852/1, 2, 853/1, 2A, 859/1A, 859/1, 861/1, 862/1, 862/2A, 863/1B, 1C1A, 1C2A, 1C3A, 1C3B
Water body	761, 763/1, 765, 813/5to7, 814, 815/1, 816/1, 817, 819, 823, 828, 830, 833, 837, 843, 847/3, 854, 856, 858, 860, 865

Ward-C, Block-14 Comprising T.S. No.- 866to908
(Jambukeswaram DDP)

Residential	866pt, 868to872, 874, 875, 876pt, 878pt, 884pt, 885pt, 886, 888pt, 889to893, 894pt, 895, 896, 900, 902, 904, 905, 906pt, 907, 908pt
Commercial	880pt, 881to883, 908/1B
Industrial	-
Spl.Haz.Ind.	-
Institutional	866/2
Agricultural	
Transport	867, 876/2, 877, 878/2, 880/2, 880/3A, 901, 903, 908/1A,
Water body	866/1, 873, 879, 884/1, 885/3, 887, 888/2, 894/3, 894/4, 897to899, 906/3

Ward-C, Block-15 Comprising T.S. No.-909to1007
(Jambukeswaram DDP)

Residential	910pt, 911, 912pt, 913pt, 914pt, 915pt, 916pt, 917pt, 918pt, 919pt, 920to923, 924pt, 925pt, 926pt, 927pt, 928pt, 929pt, 930pt, 931pt, 932pt, 933pt, 934pt, 395pt, 936pt, 937to940, 941pt, 942pt, 943pt, 944pt, 945pt, 946pt, 947pt, 948pt, 949pt, 950to954, 955pt, 956to958, 959pt, 960pt, 961, 962pt, 963to966, 967pt, 968, 969, 970pt, 971pt, 972to974, 975pt, 976pt, 977to980, 981pt, 982to985, 986pt, 987, 988pt, 989pt, 990, 991, 992pt, 993, 994pt, 995, 996, 997pt, 998, 999pt, 1000pt, 1001to1007.
Commercial	-
Industrial	-
Spl.Haz.Ind.	-
Institutional	-
Agricultural	-
Transport	909/1, 912/2, 913/3, 915/3, 916/3, 924/2B, 925/1, 933/2, 934/4, 935/1B, 936/1B, 942/3, 943/2, 949/2, 955/1, 962/3, 975/4, 988/2, 989/2, 994/5
Water body	909/2, 910/2, 914/2, 915/2, 916/2, 917/2, 918/2, 919/2, 926/2, 927/2, 928/2, 929/2, 930/2, 931/2, 932/2, 941/2, 942/2, 944/2, 945/2, 946/2, 962/1, 967/1, 970/1, 971/2, 947/2, 948/2, 955/1, 959/2, 960/2, 975/2, 976/2, 981/2, 986/3, 992/3, 994/4, 997/2, 999/3, 1000/1

Ward-C, Block-16 Comprising T.S. No.- 1008to1055
(Jambukeswaram DDP)

Residential	1008to1012, 1013pt, 1014, 1016pt, 1017to1021, 1023to1032, 1033pt, 1034pt, 1035, 1035, 1037pt, 1038pt, 1039to1051, 1053pt, 1054, 1055pt
Commercial	-
Industrial	-
Spl.Haz.Ind.	-
Institutional	1055/1pt,
Agricultural	
Transport	1013/3, 1015, 1016/1, 1022, 1033/5, 6, 1034/4, 1037/1A, 1038/5, 1052, 1053/2, 1055/1,
Water body	

Ward-C, Block-17 Comprising T.S. No.- 1056to1098

Residential	1057pt, 1058pt, 1059to1066, 1068pt, 1069to1075, 1076pt, 1077, 1078, 1079pt, 1080pt, 1081pt, 1082pt, 1083to1096, 1097pt.
Commercial	-
Industrial	-
Spl.Haz.Ind.	-
Institutional	1056
Agricultural	-
Transport	1057/1, 1057/2G, 1058/2, 1067, 1068/2, 1076/1, 1076/2, 1076/4, 1076/5, 1076/6, 1079/1, 1080/1, 1081/1, 1082/1, 1097/1, 1097/14, 1097/15, 1098
Water body	-

Ward-C, Block-18 Comprising T.S. No.- 1099to1111

Residential	1099to1104, 1105pt, 1106, 1107pt, 1108to1110
Commercial	-
Industrial	-
Spl.Haz.Ind.	-
Institutional	-
Agricultural	-
Transport	1105/6, 1107/4, 1106/1, 1111
Water body	-

Ward-C, Block-19 Comprising T.S. No.- 1112to1155

Residential	1112pt, 1115, 1116, 1117pt, 1118pt, 1119to1123, 1124pt, 1125pt, 1126to1137, 1138pt, 1139pt, 1140to1155.
Commercial	-
Industrial	-
Spl.Haz.Ind.	-
Institutional	-
Agricultural	-
Transport	1113, 1114, 1117/2, 1118/1, 1124/1, 1125/2, 1138/1, 1139/1,
Water body	1112/4,

Ward-C, Block-20 Comprising T.S. No.- 1156to1187

Residential	1156to1162, 1164to1186, 1187
Commercial	-
Industrial	-
Spl.Haz.Ind.	-
Institutional	-
Agricultural	-
Transport	1163
Water body	-

Ward-C, Block-21 Comprising T.S. No.-1188

Residential	-
Commercial	-
Industrial	-
Spl.Haz.Ind.	-
Institutional	1188
Agricultural	-
Transport	-
Water body	-

Ward-C, Block-22Comprising T.S. No.- 1189to1209

Residential	1189pt, 1190to1193, 1194pt, 1195, 1197pt, 1198to1206, 1207, 1208,
Commercial	-
Industrial	-
Spl.Haz.Ind.	-
Institutional	1194/3, 4, 1196, 1209
Agricultural	-
Transport	1189/1
Water body	-

Ward-C, Block-23 Comprising T.S. No.- 1210to 1293, 3028 to 3033

Residential	1210pt, 1213pt, 1214to220, 1222to1293, 3031to3033
Commercial	-
Industrial	-
Spl.Haz.Ind.	-
Institutional	1210/40, 1210/41, 1211, 1212, 1213pt, 1221,
Agricultural	-
Transport	1210/1, 3028to3030
Water body	-

Ward-C, Block-24 Comprising T.S. No.- 1294 to 1324

Residential	1294pt, 1295to1300, 1302to1304, 1306 to 1315, 1318, 1321to1323, 1324pt
Commercial	-
Industrial	-
Spl.Haz.Ind.	-
Institutional	1320,
Agricultural	-
Transport	1294/1, 1301, 1305, 1316, 1317, 1319, 1324/1
Water body	-

Ward-C, Block-25 Comprising T.S. No.- 1325 to 1329

Residential	-
Commercial	-
Industrial	-
Spl.Haz.Ind.	-
Institutional	1325 to 1329
Agricultural	-
Transport	-
Water body	-

Ward-C, Block-26 Comprising T.S. No.- 1330

Residential	-
Commercial	-
Industrial	-
Spl.Haz.Ind.	-
Institutional	1330
Agricultural	-
Transport	-
Water body	-

Ward-C, Block-27 Comprising T.S. No.- 1331

Residential	-
Commercial	-
Industrial	-
Spl.Haz.Ind.	-
Institutional	1331
Agricultural	-
Transport	-
Water body	-

Ward-C, Block-28 Comprising T.S. No.- 1332 to 1333

Residential	1333
Commercial	-
Industrial	-
Spl.Haz.Ind.	-
Institutional	1332
Agricultural	-
Transport	-
Water body	-

Ward-C, Block-29 Comprising T.S. No.- 1334to1460

Residential	1334pt, 1336to1356, 1357pt, 1358to1366, 1368to1403, 1405pt, 1406pt, 1407pt, 1408pt, 1409pt, 1410pt, 1411pt, 1412pt, 1413pt, 1414pt, 1415pt, 1416pt, 1417pt, 1418pt, 1419pt, 1420pt, 1421, 1422, 1423pt, 1424, 1425pt, 1426pt, 1427pt, 1428, 1429, 1430pt, 1431pt, 1432pt, 1433pt, 1434to1441, 1443to1450, 1451pt, 1453to1459, 1460pt.
Commercial	1460/3
Industrial	-
Spl.Haz.Ind.	-
Institutional	-
Agricultural	
Transport	1334/1, 13, 14, 16, 1335, 1357/5, 1367, 1404, 1405/1, 1406/2, 1407/2, 1408/2, 1409/2, 1410/2, 1411/2, 1412/2, 1413/1to4, 1414/2, 1415/2C, 1416/2, 1417/2, 1418/2, 1419/2, 1420/1, 2, 1423/5, 1425/2, 1426/2, 1426/3, 1427/2, 1430/1, 1430/3to6, 1431/2, 1432/1, 1433/1, 1442, 1451/1, 1452, 1460/13
Water body	-

Ward-C, Block-30 Comprising T.S. No.- 1461to1539

Residential	1469, 1470, 1474to1484, 1485pt, 1486to1488, 1490pt, 1491to1502, 1503pt, 1504, 1505, 1506pt, 1507to1515, 1516pt, 1517to1520, 1521pt, 1522to1526, 1528to1538, 1539pt.
Commercial	1462to1468, 1472, 1473
Industrial	-
Spl.Haz.Ind.	-
Institutional	-
Agricultural	-
Transport	1461, 1471, 1485/1, 1490/1, 1503/2, 1506/1, 1516/2, 1516/4, 1521/1, 1539/1
Water body	1489, 1527

Ward-C, Block-31 Comprising T.S. No.- 1540 to 1575

Residential	1540to1542, 1543pt, 1544pt, 1545to1548, 1549pt, 1550to1554, 1556, 1558to1561, 1562pt, 1563pt, 1564pt, 1565pt, 1566 to 1570, 1572, 1573pt, 1574
Commercial	-
Industrial	-
Spl.Haz.Ind.	-
Institutional	1557
Agricultural	-
Transport	1543/8, 1544/8, 1549/4, 9, 1555, 1562/5, 1563/2, 1564/5, 1565/5, 1571, 1573/2,
Water body	1556, 1575

Ward-C, Block-32 Comprising T.S. No.- 1576to1651

(Bye-Pass Road DDP No.4)

Residential	1577, 1578pt, 1579pt, 1580, 1581, 1583pt, 1584pt, 1585pt, 1586to1592, 1594, 1595, 1597, 1598, 1599pt, 1600, 1601, 1602pt, 1603to1605, 1607, 1609, 1610, 1611pt, 1612pt, 1613, 1614, 1616to1629, 1631, 1632, 1634to1636, 1638to1643, 1645, 1646to1649
Commercial	-
Industrial	-
Spl.Haz.Ind.	-
Institutional	-
Agricultural	-
Transport	1576, 1578/4, 1579/8, 1582, 1583/4, 1584/4, 1585/5, 1593, 1596, 1599/4, 1602/3, 1606, 1608, 1611/3, 1612/3, 1615, 1630, 1633, 1637, 1644, 1650, 1651
Water body	-

Ward-C, Block-33 Comprising T.S. No.- 1652 to 1719

Residential	1652pt, 1653pt, 1654, 1655pt, 1656to1659, 1661pt, 1662to1664, 1665pt, 1666pt, 1667pt, 1668, 1669, 1670pt, 1671to1674, 1675pt, 1676pt, 1677, 1679, 1680, 1682pt, 1683to1695, 1696pt, 1697to1701, 1702pt, 1704 to 1706, 1708to1712, 1713pt, 1714, 1715, 1716pt, 1717pt, 1718
Commercial	-
Industrial	-
Spl.Haz.Ind.	-
Institutional	1660pt, 1702/13to15, 1703
Agricultural	-
Transport	1652/1A1, 1A2, 1B, 1C, 3, 4. 1653/4, 1655/1, 2, 1660/2, 1661/1, 1665/7, 1666/4, 1667/3, 1670/4, 1675/8, 1676/9, 1677/4, 1678, 1681, 1682/1, 1696/1, 1707, 1713/5, 1716/7, 1717/4, 1719,
Water body	-

Ward-C, Block-34 Comprising T.S. No.- 1720 to 1806

Residential	1720pt, 1721pt, 1722pt, 1723pt, 1724pt, 1725pt, 1726pt, 1727pt, 1728to1730, 1731pt, 1732, 1733pt, 1735pt, 1736, 1737, 1738pt, 1739pt, 1740pt, 1741pt, 1743pt, 1744, 1745pt, 1746to1752, 1754, 1755pt, 1756pt, 1757to1763, 1764pt, 1765pt, 1766to1770, 1771pt, 1772to1776, 1778to1784, 1786to1789, 1791, 1793, 1794, 1797to1806
Commercial	-
Industrial	-
Spl.Haz.Ind.	-
Institutional	-
Agricultural	-
Transport	1720/4, 1721/10, 1722/5, 1723/3, 1724/6, 1725/4, 1726/7, 1727/1, 1731/9, 1733/4, 1734, 1735/4, 1738/12, 1739/11, 1740/19, 1741/1E, 1742, 1743/10, 1745, 1753, 1755/4, 1756/8, 1764/5, 1771/1, 1774, 1777, 1785, 1790, 1792, 1795, 1796
Water body	-

Ward-C, Block-35 Comprising T.S. No.- 1807 to 1903

Residential	1807pt, 1808to1826, 1827pt, 1828to1834, 1835pt, 1836, 1837, 1838pt, 1839to1852, 1854pt, 1855to1857, 1858pt, 1859to1864, 1865pt, 1866to1868, 1870to1876, 1877pt, 1878pt, 1879, 1880pt, 1881to18887, 1888pt, 1889pt, 1890, 1891, 1892pt, 1893to1898, 1899pt, 1900, 1901pt, 1902
Commercial	-
Industrial	-
Spl.Haz.Ind.	-
Institutional	-
Agricultural	-
Transport	1807/1, 1827/6, 1827/9, 1835/3, 1838/3, 1853, 1854/5, 1858/4, 1865/2C, 1877/8, 1878/9, 1878/12, 1879/8, 1880/10, 1888/6, 1892/9, 1899/1, 1901/6, 1903
Water body	1869

Ward-C, Block-36 Comprising T.S. No.- 1904 to 1982

Residential	1904pt, 1906to1920, 1921pt, 1922, 1923, 1924pt, 1925pt, 1926, 1927, 1929, 1930, 1931pt, 1932to1948, 1950to1965, 1967to1979
Commercial	-
Industrial	-
Spl.Haz.Ind.	-
Institutional	1904/7, 1980 to 1982
Agricultural	-
Transport	1904/1, 3, 8, 11, 12, 15, 18, 1905, 1921/10, 1924/8, 1925/8, 1931/5, 1949, 1979, 1949, 1961/3, 1971/6, 1972/8
Water body	1928, 1966

Ward-C, Block-37 Comprising T.S. No.- 1983to2003

Residential	1983to1986, 1988to1996, 1998,
Commercial	-
Industrial	-
Spl.Haz.Ind.	-
Institutional	1999, 2000, 2002,
Agricultural	-
Transport	1987, 1996/2, 2001, 2003
Water body	1997

Ward-C, Block-38 Comprising T.S. No.- 2004to2049

Residential	2005, 2006, 2008, 2009, 2010pt, 2011, 2012pt, 2013to2016, 2019, 2020pt, 2021to2025, 2027to2029, 2031pt, 2032to2049
Commercial	-
Industrial	-
Spl.Haz.Ind.	-
Institutional	-
Agricultural	-
Transport	2004, 2010/4A, 2012/3, 2017, 2018, 2020/7, 2026, 2031/1
Water body	2007, 2010/3, 2030

Ward-C, Block-39 Comprising T.S. No.- 2050to2171

Residential	2050pt, 2051pt, 2052, 2053pt, 2054to2061 2062pt, 2063to2067, 2069to2071, 2072, 2075to2079, 2081, 2082pt, 2083, 2085to2087, 2088pt, 2089to2092, 2093pt, 2094to2109, 2110, 2111, 2113to2116, 2117, 2118, 2120to2128, 2129pt, 2130, 2131, 2132pt, 2133to2142, 2144pt, 2145to2153, 2171pt
Commercial	2154to2170
Industrial	-
Spl.Haz.Ind.	-
Institutional	2073, 2074
Agricultural	
Transport	2050/1, 2051/2, 2053/1, 2. 2062/6, 2068, 2080, 2082/9, 2084, 2088/7, 2093/4, 2112, 2119, 2129/2, 2132/7, 2143, 2144/1, 2171/1to3,
Water body	-

Ward-C, Block-40 Comprising T.S. No.- 2172to2213

Residential	2178to2192, 2195to2204,
Commercial	2172pt, 2173to2177, 2193, 2205to2212, 2213pt.
Industrial	-
Spl.Haz.Ind.	-
Institutional	-
Agricultural	-
Transport	2172/2, 2194, 2213/1, 8.
Water body	-

Ward-C, Block-41 Comprising T.S. No.- 2214to2297

Residential	2238to2241 2244to2247, 2258, 2276to2278, 2280to2282, 2283pt, 2284pt, 2285, 2286, 2287pt, 2288to2297
Commercial	2214to2237, 2242, 2243, 2248to2257, 2259to2273, 2274pt, 2275to2279,
Industrial	-
Spl.Haz.Ind.	-
Institutional	-
Agricultural	-
Transport	2274/2, 5, 2283/2, 2284/2, 2287/2
Water body	-

Ward-C, Block-42 Comprising T.S. No.- 2298to2322

Residential	2298, 2300, 2301, 2303to2306, 2309to2314, 2316, 2318pt, 2320, 2322pt
Commercial	-
Industrial	-
Spl.Haz.Ind.	-
Institutional	2322/1B,
Agricultural	-
Transport	2301/2, 2307, 2315, 2318/4, 2319, 2322/2
Water body	2299, 2302, 2308, 2317, 2321

Ward-C, Block-43 Comprising T.S. No.- 2323to2325

Residential	2323, 2324
Commercial	-
Industrial	-
Spl.Haz.Ind.	-
Institutional	-
Agricultural	-
Transport	2325,
Water body	-

Ward-C, Block-44 Comprising T.S. No.- 2326 to2331 & 3025to3027

Residential	2326, 2327, 2329, 2331
Commercial	-
Industrial	
Spl.Haz.Ind.	-
Institutional	3025, 3022, 3027
Agricultural	-
Transport	2328, 2330
Water body	-

Ward-C, Block-45 Comprising T.S. No.- 2332to2343

Residential	2332to2334, 2336to2037, 2339, 2341to2343
Commercial	-
Industrial	-
Spl.Haz.Ind.	-
Institutional	-
Agricultural	-
Transport	2335, 2338, 2340,
Water body	-

Ward-C, Block-46 Comprising T.S. No.- 2344to2373

Residential	2344pt, 2346pt, 2347to2357, 2358pt, 2359, 2361pt, 2362, 2363pt, 2364to2371, 2373
Commercial	-
Industrial	-
Spl.Haz.Ind.	-
Institutional	-
Agricultural	-
Transport	2344/2, 2372
Water body	2344/1, 2358/2, 2360, 2361/1, 2363/2,
Burial ground	2345, 2346/2, 2369,

Ward-C, Block-47 Comprising T.S. No.- 2374to2399

Residential	2374pt, 2375, 2376, 2378, 2379to2382, 2384, 2386, 2388, 2390tp2394, 2395pt, 2396, 2398
Commercial	2388/2pt,
Industrial	-
Spl.Haz.Ind.	-
Institutional	-
Agricultural	-
Transport	2377, 2383, 2385, 2387, 2395/1
Water body	2389, 2397, 2399

Ward-C, Block-48 Comprising T.S. No.- 2400to2442

(Bye-Pass Road DDP No.4)

Residential	2400pt, 2403to2407, 2409, 2410pt, 2411, 2412pt, 2413pt, 2414pt, 2416, 2417, 2419, 2420pt, 2422, 2423pt, 2424, 2425pt, 2426pt, 2427pt, 2428pt, 2430to2434, 2435pt, 2436pt, 2437to2439, 2441, 2442
Commercial	-
Industrial	-
Spl.Haz.Ind.	-
Institutional	-
Agricultural	-
Transport	2412/2, 2415, 2420/2, 2421, 2423/2, 2425/3, 2426/5A, 2426/5C, 2427/9, 2428/3, 2435/3, 2436/4, 2440,
Water body	2400/1, 2401, 2402, 2408, 2410/1, 2412/1, 2413/1, 2414/1, 2418, 2423/1, 2429,

Ward-C, Block-49 Comprising T.S. No.- 2443to2477
(Bye-Pass Road DDP No.4 &Jambukeswaram DDP)

Residential	2443, 2445pt, 2446, 2448, 2450pt, 2451, 2452pt, 2453to2455, 2456pt, 2457pt, 2458pt, 2459pt, 2460pt, 2461pt, 2462pt, 2464, 2465to2468, 2470, 2472to2474, 2475pt, 2476
Commercial	-
Industrial	-
Spl.Haz.Ind.	-
Institutional	-
Agricultural	-
Transport	2445/1A, 14B2, 14C3, 15A, 2450/4, 2452/1B, 2A, 3, 2456/1, 2456/2H, 2458/1, 2459/1, 2460/1, 2461/13, 2462/6, 2469, 2475/2,
Water body	2444, 2447, 2449, 2452/2B, 2457/2, 2463, 2471, 2475/1, 2477,

Ward-C, Block-50 Comprising T.S. No.- 2478to2498
(Bye-Pass Road DDP No.4, 5)

Residential	2478, 2479pt, 2480pt, 2483pt, 2484pt, 2485pt, 2486pt, 2488pt, 2489pt, 2490, 2492, 2495pt, 2496pt, 2497
Commercial	-
Industrial	-
Spl.Haz.Ind.	-
Institutional	-
Agricultural	-
Transport	2479/1, 2480/1A, 2I, 3A, 2483/2, 2484/5, 2485/2A, 2K, 2L2T, 4, 25, 39, 40, 52. 2486/2, 7, 2488/1E, 2A6, 2489/1F, 2493, 2495/2, 2496/1, 2498 ,
Water body	2481, 2482, 2487, 2491, 2494, 2495/1

Ward-C, Block-51 Comprising T.S. No.- 2499to2525**(Bye-Pass Road DDP No.5)**

Residential	2500, 2501 to 2511, 2513 to 2525
Commercial	-
Industrial	-
Spl.Haz.Ind.	-
Institutional	-
Agricultural	-
Transport	2499, 2512
Water body	-

Ward-C, Block-52 Comprising T.S. No.- 2526 to 2628, 3023**(Bye-Pass Road DDP No.5)**

Residential	2526to2530, 2533, 2535, 2537, 2538pt, 2539to2545, 2551to2554, 2556to2563, 2564pt, 2565pt, 2587pt, 2588, 2590pt, 2591, 2592pt, 2596pt, 2597, 2603to2606, 2609to2621, 2622pt, 2625pt, 2626to2628,
Commercial	2531pt, 2532pt, 2536, 2566to2569, 2572pt, 2573to2579, 2583, 2584, 2586pt, 2595pt, 2598, 2599to2602,
Industrial	-
Spl.Haz.Ind.	-
Institutional	2546, 2547, 2548, 2549, 2550
Agricultural	-
Transport	2531/1, 3, 4, 5, 2564/2, 2565/1B, 2566/1, 2570, 2571, 2572/1, 2A, 2580to2582, 2585, 2586/1, 2587/1, 2589, 2590/1B, 2, 2592/2, 2593, 2594, 2595/1, 2596/1, 2607, 2622/2, 2623, 2624, 2625/1, 3023
Water body	2531/2, 6, 2532/1, 2534, 2538/2, 2555, 2589/1, 2589/3, 2608

Ward-C, Block-53 Comprising T.S. No.- 2629to2742**(Bye-Pass Road DDP No.5)****Note: TS.NO- 2687to2711, 2715to2721, 2731to2742 excluded from srirangam town**

Residential	2629to2632, 2633pt, 2635pt, 2636, 2639to2643, 2645, 2646pt, 2647to2649, 2650pt, 2651to2668, 2673to2675, 2677to2686, 2722to2725, 2727to2730
Commercial	-
Industrial	2670, 2671, 2672, 2712, 2714
Spl.Haz.Ind.	-
Institutional	-
Agricultural	-
Transport	2633/2, 2634, 2635/3, 2646/1, 2650/1, 2676, 2699, 2650/2, 2651, 2677/2, 2678/2, 2679/2, 2682/2, 2683/2,
Water body	2637, 2638, 2644, 2646/2, 2650/3, 2669, 2722, 2713, 2726

Ward-C, Block - 54 - Comprising T.S. No.2743to2852 (excluded fromSrirangam Town)**Ward-C, Block-55 Comprising T.S. No.- 2853to2920****(Bye-Pass Road DDP No.4, 5)****Note: TS.NO- 2854to2867, 2885to2911, 2919, excluded from srirangam town**

Residential	-
Commercial	-
Industrial	-
Spl.Haz.Ind.	-
Institutional	-
Agricultural	2868to2870, 2872to2878, 2881to2884, 2912, 2913, 2916to2918, 2920
Transport	
Water body	2853, 2871, 2879, 2880, 2914, 2915,

Ward-C, Block-56 Comprising T.S. No.- 2921 to 3022

(Bye-Pass Road DDP No.3, 4, 5)

Residential	2933, 2948, 2974pt, 2981to2983, 2985pt, 2986pt, 2993pt, 2997, 2999, 3000, 3002to3005, 3008pt, 3010, 3012, 3015pt, 3016to3018, 3020,
Commercial	2934, 2935, 2985pt, 2987pt, 2989to2991, 2992pt, 2995pt, 3006, 3007pt, 3008pt, 3011pt, 3014pt, 3015pt
Industrial	-
Spl.Haz.Ind.	-
Institutional	-
Agricultural	2921, 2922, 2924to2932, 2937, 2939to2941, 2943to2947, 2949, 2951to2965, 2967to2973, 2978
Transport	2975to2977, 2980, 2984, 2985/1A, 1B1, 2B1, 3B1, 2986/2, 2987/1A2, 2A, 2B, 3A1, 3B1, 3C2, 3E1, 5A2, 5B2, 5D1, 5E2A, 5F2A, 2991/1, 2992/1B, 2B, 2993/2, 2995/1B, 2B, 4B1, 2998, 3007/1, 3008/1A, 2A, 3B, 3011/2, 3013, 3014/2, 3015/1, 3019, 3021, 3022,
Water body	2923, 2936, 2938, 2942, 2950, 2966, 2974/1, 2983, 2988, 2994, 2996, 3001, 3009
Burial ground	2979

WARD – D
BLOCK 1to18

Ward- D Block 1- Comprising T.S. No 1

Residential	-
Commercial	-
Industrial	-
Spl.Haz.Ind.	-
Institutional	-
Agricultural	-
Transport	-
Water body	1

Ward- D Block -2 Comprising T.S. No 1 to41

Residential	39, 40, 41
Commercial	-
Industrial	-
Spl.Haz.Ind.	-
Institutional	1pt, 5pt.
Agricultural	3pt, 4pt, 6pt, 7pt, 8pt, 10pt, 11, 12, 13pt, 14pt, 15pt, 16pt, 17to19, 20pt, 21pt, 24pt, 34pt, 35pt, 36pt,
Transport	2, 14/4, 22to23, 25to33, 41,
Water body	1/1, 3/2, 4/3, 5/2, 6/3, 6/9, 7/1, 8/6, 9, 10/2, 13/1, 15/7, 15/8, 16/6, 20/15, 21/7, 24/7, 34/18, 35/3, 36/18,

Ward- D Block -3 Comprising T.S. No 1 to37

Residential	6, 7pt, 8pt, 9, 10pt, 13pt, 15pt, 17, 18
Commercial	-
Industrial	-
Spl.Haz.Ind.	-
Institutional	14
Agricultural	2, 3pt, 5, 11, 12, 13pt, 19to21, 22pt, 23, 24, 26pt, 27, 29, 31, 32, 34, 35, 36pt, 37pt
Transport	10/22, 10/26, 28, 33, 37/7
Water body	1, 3/2, 4, 7/1, 8/3, 8/5, 10/42, 15/17, 16, 22/14, 25pt, 30
Proposed Road	25pt, 26pt, 36pt, 37pt

Ward- D Block -4 Comprising T.S. No 1 to25

Residential	2, 3pt, 5pt, 6, 7, 11pt, 12pt,
Commercial	-
Industrial	-
Spl.Haz.Ind.	-
Institutional	-
Agricultural	4pt, 8pt, 9, 10, 13pt, 15, 16pt, 19, 21, 22pt, 23pt, 24pt, 25
Transport	-
Water body	1, 3/7, 4/8, 5/6, 5/9, 8/4, 11/2, 12/1, 13/1, 14, 16/1, 17, 18, 20, 22/3, 22/12, 23/1, 24/2

Ward- D Block -5 Comprising T.S. No 1 to75

Residential	1, 3 to13, 15, 16, 18to22, 24to27, 29to38, 41, 43to46, 48 to74.
Commercial	-
Industrial	-
Spl.Haz.Ind.	-
Institutional	-
Agricultural	-
Transport	2, 17, 23, 28, 39, 40, 42, 47, 75
Water body	14

Ward- D Block -6 Comprising T.S. No 1 to41

Residential	1, 2, 4to13, 15to21, 23to32, 34, 35to40
Commercial	-
Industrial	-
Spl.Haz.Ind.	-
Institutional	-
Agricultural	-
Transport	3, 14, 22, 33, 41
Water body	-

Ward- D Block -7 Comprising T.S. No 1 to64

Residential	1to15, 17to20, 22to26, 28to30, 32to38, 40to49, 51to62
Commercial	-
Industrial	-
Spl.Haz.Ind.	-
Institutional	-
Agricultural	-
Transport	16, 21, 27, 31, 39, 50, 63, 64,
Water body	-

Ward- D Block –8 Comprising T.S. No 1 to42

Residential	1to8, 10to24, 26to30, 32to37, 39to42,
Commercial	-
Industrial	-
Spl.Haz.Ind.	-
Institutional	-
Agricultural	-
Transport	9, 25, 31, 38
Water body	-

Ward- D Block –9 Comprising T.S. No 1 to62

Residential	2, 4to8, 10to13, 15to18, 20to23, 25to31, 33to38, 40to43, 45to47, 49to51, 53to62.
Commercial	-
Industrial	-
Spl&HazIndus tries	-
Institutional	-
Agricultural	-
Transport	1, 3, 9, 14, 19, 24, 32, 39, 44, 48, 52
Water body	-

Ward- D Block -10 Comprising T.S. No 1 to170

Residential	2pt, 3pt, 4, 5, 6, 8pt, 9pt, 10pt, 12to13, 14pt, 15pt, 16, 17, 19pt, 20pt, 21, 22, 23, 24pt, 27to65, 67to79, 82to94, 96to 98, 100to132, 135to140, 143to160, 162to170,
Commercial	-
Industrial	-
Spl&HazIndus tries	-
Institutional	-
Agricultural	25, 99,
Transport	1, 2/4, 2/18, 2/19, 3/13, 3/15, 3/20, 7, 11, 19/9B, 19/10B, 20/1, 66, 80, 81, 95, 133, 134, 141, 142, 161,
Water body	8/14, 9/20, 14/8, 15/5, 18, 19/8, 20/2, 24/9, 26,
Burial Ground	10/7

Ward- D Block -11 Comprising T.S. No 1 to61

Residential	12/5, 35, 37
Commercial	-
Industrial	-
Spl.Haz.Ind.	-
Institutional	-
Agricultural	1, 2, 8pt, 9pt, 10pt, 11, 12pt, 13pt, 14, 15pt, 16, 17, 18pt, 19, 20pt, 21, 22pt, 23pt, 24pt, 25pt, 26to30, 31pt, 32, 33pt, 34pt, 36, 38pt, 39pt, 40pt, 41, 42pt, 43pt, 44pt, 45to48, 49pt, 50, 51, 52, 53pt, 54, 55, 56pt, 57pt, 58, 59, 60pt, 61
Transport	3to7, 13/9, 51, 52,
Water body	8/10, 8/17, 8/26, 8/27, 8/32, 9/6, 10/4, 15/3, 18/4, 18/8, 20/1, 22/3, 23/2, 24/1, 25/1, 31/1, 33/1, 33/3, 33/4, 34/7, 37/1, 37/8, 38/6, 39/2, 40/3, 42/6, 43/2, 44/1, 49/3, 53/2, 56/2, 57/3, 60/1
Burial Ground	13/3, 38/5

Ward- D Block -12 Comprising T.S. No 1to2

Residential	-
Commercial	-
Industrial	-
Spl.Haz.Ind.	-
Institutional	-
Agricultural	1pt, 2pt
Transport	-
Water body	1/13pt, 2/1
Proposed Road	1/13pt

Ward- D Block -13 Comprising T.S. No 1 to5

Residential	-
Commercial	-
Industrial	-
Spl.Haz.Ind.	-
Institutional	-
Agricultural	3
Transport	-
Water body	1, 2, 4, 5.

Ward- D Block -14 Comprising T.S. No 1 to47

Residential	-
Commercial	-
Industrial	-
Spl.Haz.Ind.	-
Institutional	-
Agricultural	2pt, 3, 4pt, 5pt, 6pt, 7, 8 pt, 9pt, 10, 11pt, 12pt, 13pt, 14pt, 15pt, 16pt, 18, 19pt, 20pt, 21pt, 22, 23pt, 24pt, 25pt, 26, 27pt, 28pt, 29pt, 30pt, 31, 32, 33pt, 34pt, 36, 37, 39pt, 40, 41pt, 42pt, 43pt, 44, 46
Transport	5/1, 6/1,
Water body	1, 2/6, 4/2, 4/7, 4/9, 5/4, 6/3, 8/2, 8/5, 9/2, 11/5, 12/3, 12/7, 13/1, 14/6, 15/1, 16/2, 17, 19/1, 19/7, 20/1, 21/2, 23/1, 24/1, 25/3, 27/3 28/3, 29/4, 30/5, 33/3, 34/5, 35, 38, 39/2, 41/3, 42/4, 43/1, 45, 47.

Ward- D Block -15 Comprising T.S. No 1 to47

Residential	46pt.
Commercial	-
Industrial	-
Spl.Haz.Ind.	-
Institutional	-
Agricultural	2, 3, 4pt, 5pt, 6pt, 7pt, 8, 9pt, 10pt, 11pt, 12, 13pt, 14pt, 15pt, 16pt, 17pt, 18pt, 19pt, 21pt, 23pt, 24pt, 25pt, 26, 27pt, 28, 29pt, 30pt, 31pt, 32pt, 33pt, 34, 35pt, 36pt, 38pt, 39pt, 40pt, 41pt, 42pt, 43pt, 44pt, 45pt.
Transport	21/8, 41/2, 46/1, 47/1,
Water body	1, 4/1, 5/3, 6/6, 7/1, 9/3, 10/4, 11/1, 13/8, 14/5, 15/5, 16/3, 17/9, 18/2, 19/7, 19/12, 20, 21/2, 22, 23/5, 24/4, 25/5, 27/1, 29/1, 29/5, 30/10, 30/11, 31/1, 31/3, 31/5, 32/1, 33/1, 35/6, 36/3, 36/7, 37, 38/8, 39/6, 40/6, 41/7, 42/3, 42/8, 43/4, 43/8, 44/4, 44/7, 44/9, 45/1, 45/4, 45/8, 45/13, 46/3, 47/2

Ward- D Block -16 Comprising T.S. No 1 to171

Residential	3, 8, 29, 30, 32, 33, 39, 45to65, 67to77, 79, 82, 83, 85to94, 96, 97, 100to123, 125, 126, 128to132, 135to137, 139, 141to164
Commercial	-
Industrial	-
Spl.Haz.Ind.	-
Institutional	-
Agricultural	1, 2, 4to6, 9to28, 31, 34to38, 40, 41, 44
Transport	42, 43, 66, 78, 80, 81, 84, 95, 98, 99, 124, 127, 133, 134, 138, 140, 165 to171
Water body	7

Ward- D Block -17 Comprising T.S. No 1 to56

Residential	5pt, 6, 13pt, 20pt, 23pt, 24pt, 25pt, 26, 34pt, 37pt, 38, 39pt, 40pt, 41, 42pt, 44pt, 47pt, 49, 50pt, 52pt,
Commercial	-
Industrial	2pt, 52pt
Spl& Hazar Industries	-
Institutional	-
Agricultural	3pt, 7pt, 8, 9pt, 10pt, 11pt, 14pt, 15pt, 16 pt, 17pt, 19pt, 22pt, 27pt, 28, 29pt, 30pt, 31pt, 32pt, 33, 36pt, 43pt, 45pt, 46pt, 51pt, 53pt, 54pt, 55pt, 56pt,
Transport	1/1, 7/1, 15/6, 15/10, 16/4, 17/7, 18, 19/1, 20/1, 21, 22/6, 23/6, 24/10, 25/8, 34/5, 34/6, 34/7, 34/8, 34/10, 34/13, 35, 36/1, 37/1, 39/5, 43/1, 50/6, 51/2, 52/8, 55/5
Water body	1/2, 2/9, 3/7, 3/10, 4, 5/7, 7/2, 9/4, 10/5, 11/2, 12, 13/8, 14/6, 17/3, 24/5, 25/1, 27/6, 27/13, 29/3, 29/13, 30/2, 31/4, 32/4, 34/1, 40/1, 42/5, 42/10, 43/2, 44/4, 44/7, 44/12, 45/2, 45/4, 46/4, 46/7, 47/5, 48, 53/8, 54/3, 54/7, 54/14, 56/2

WARD- D Block -18 Comprising T.S. No 1to3

Residential	1pt,
Commercial	-
Industrial	-
Spl.Haz.Ind.	-
Institutional	-
Agricultural	2, 3
Transport	1/2
Water body	1/1

WARD – E
BLOCK1 to 5

Ward-E, Block-1 Comprising T.S.No. - 1

Residential	-
Commercial	-
Industrial	-
Spl.Haz.Ind.	-
Institutional	-
Agricultural	-
Transport	-
Water body	1

Ward-E, Block-2 Comprising T.S. No.- 1to21

Residential	6pt, 7pt, 9pt
Commercial	3pt, 4pt, 7/6, 8pt, 10pt, 12pt, 13pt, 14, 15pt, 16pt, 17pt, 18pt, 19pt, 20pt, 21pt.
Industrial	3pt, 5pt.
Spl.Haz.Ind.	-
Institutional	-
Agricultural	-
Transport	1, 2, 4/1, 4/4A, 4/4B, 4/4C, 12/2, 13/1, 13/6, 13/8, 17/2, 18/7, 21/4, 21/5, 21/6A, 21/7A, 21/8A
Water body	3/1, 3/3, 3/6, 4/3, 5/1, 6/5, 7/1, 7/4, 8/2, 8/5, 9/2, 10/2, 11, 12/1, 13/5, 15/1, 16/5, 17/1, 18/2, 18/5, 19/1, 19/6, 20/2, 21/1,

Ward-E, Block-3 Comprising T.S. No.- 1to215

Residential	2to4, 6to16, 18to28, 30to40, 42to54, 57to67, 69to80, 82to84, 86, 88to94, 96, 97, 100to109, 111to115, 117to121, 123to132, 134to143, 145to154, 157, 160to178, 180to183, 185, 187to192, 194, 195, 197, 199, 201, 203, 205, 206, 208, 210, 211to 214
Commercial	95, 98, 159
Industrial	-
Spl.Haz.Ind.	-
Institutional	1, 87, 156, 158
Agricultural	-
Transport	5, 17, 29, 41, 55, 56, 68, 85, 99, 110, 116, 122, 133, 144, 155, 179, 186, 193, 196, 198, 200, 202, 204, 207, 209, 215
Water body	81, 184

Ward-E, Block-4 Comprising T.S. No.- 1to90

Residential	1, 4, 5, 7to10, 45, 46, 48, 50, 51, 53to58, 60, 62, 64
Commercial	11, 12, 16pt, 17 to21, 23to28, 30to 32, 35to38, 40to42, 66to73, 76, 78, 79, 81to89, 90pt,
Industrial	13pt, 14
Spl.Haz.Ind.	-
Institutional	-
Agricultural	-
Transport	3, 6, 13/4, 15, 16/2, 22, 29, 34, 39, 43, 44, 47, 49, 52, 59, 61, 63, 65, 74, 75, 77, 80, 90/1B, 90/2,
Water body	2, 33

Ward-E, Block-5 Comprising T.S. No.- 1to27

Residential	1, 2pt, 3pt, 4pt, 5pt, 6pt, 7pt, 8pt, 10pt, 11pt, 12pt, 13, 14pt, 15pt, 16pt, 18,
Commercial	17pt, 19, 20, 21pt, 22pt, 23pt, 24pt, 25pt, 27pt.
Industrial	-
Spl.Haz.Ind.	-
Institutional	3pt, 4pt, 5pt,
Agricultural	-
Transport	2/4, 5/8, 6pt, 7pt, 8pt, 9, 10/2, 11/1, 12/1, 14/3, 15/6, 21/1B, 21/2, 21/3, 22/2B, 22/4, 23/6B, 23/7B, 23/8B, 25/1, 25/2, 27/2, 27/3, 28,
Water body	2/3, 3/6, 4/3, 4/2B, 5/5, 5/7, 10/3, 15/3, 15/5, 16/2, 16/5, 17/3, 17/4, 22/3, 24/4, 24/5, 24/9, 25/3, 25/4, 26, 27/1,

WARD – F
BLOCK (1 to 50)

Ward- F Block 1- (Comprising T.S. No 1 to 5)

Residential	5
Commercial	-
Industrial	-
Institutional	3
Agricultural	2
Transport	-
Water body	1
Burial ground	4

Ward- F Block – 2 (Comprising T.S. No 1)

Residential	-
Commercial	-
Industrial	-
Spl.Haz.Ind	-
Institutional	-
Agriculture	-
Transport	-
Water body	1

Ward- F Block - 3 (Comprising T.S. No 1 to 11)

Residential	8, 9
Commercial	-
Industrial	-
Spl.Haz.Ind	-
Institutional	3, 10
Agriculture	1
Transport	5, 4
Water body	2, 6, 7, 11

Ward- F Block -4 (Comprising T.S. No 1)

Residential	-
Commercial	-
Industrial	-
Spl.Haz.Ind	-
Institutional	-
Agriculture	-
Transport	-
Water body	1

Ward- F Block - 5 (Comprising T.S. No 1)

Residential	-
Commercial	-
Industrial	-
Spl.Haz.Ind	-
Institutional	-
Agriculture	-
Transport	-
Water body	1

Ward- F Block - 6 (Comprising T.S. No 1 to 36)

Residential	-
Commercial	6 pt, 12
Industrial	8pt, 9, 10, 11, 18 to 22
Spl.Haz.Ind	-
Institutional	28
Agriculture	3 to 5, 7, 24, 34 to 36
Transport	1, 2, 6/1, 13, 16, 17, 23, 27, 30
Water body	14, 15, 33
Burial ground	8/3, 25, 26, 29, 31, 32

Ward- F Block - 7 (Comprising T.S. No 1 to 59)

Residential	1to6, 7pt, 8pt 9, 12to14, 16to19, 20to22, 24, 25, 27to33, 41, 43, 46, 47, 51to54,
Commercial	34, 35pt, 37pt, 38to40, 42, 44, 48pt, 49pt, 49/24, 50
Industrial	-
Spl.Haz.Ind	-
Institutional	-
Agriculture	7/21, 7/41, 8/6, 49/9, 58,
Transport	10, 11, 23 35/1A4, 36, 37/1D, 37/2D, 45, 48/1, 55, 57, 59
Water body	15, 26, 56

Ward- F Block - 8 (Comprising T.S. No 1 to 42)

Residential	1 to 4, 6 to 9, 12, 14 to 20, 25, 42
Commercial	13pt, 22, 26, 27, 31
Industrial	-
Spl.Haz.Ind	-
Institutional	21, 28 to 30, 32 to 41
Agriculture	-
Transport	5, 10, 11, 13/1, 23, 24
Water body	-

Ward- F Block - 9 (Comprising T.S. No 1 to 69)

Residential	2to23, 28pt, 32pt, 33to40, 42, 43, 45to51, 52pt, 53, 54, 55, 56pt, 57to62, 64pt, 65to67
Commercial	32pt
Industrial	-
Spl.Haz.Ind	-
Institutional	26, 28, 29, 31, 63
Agriculture	-
Transport	1, 24, 25, 27, 30, 52/3, 56/2, 64/3, 68, 69
Water body	41, 44
ASIS Resi. Area (100-300m)	24, 26to31

Ward- F Block 10 - (Comprising T.S. No 1 to 148)

Residential	23pt, 29to34, 36to40, 43to47, 49to51, 53, 55, 56, 58, 59, 61to66, 67pt, 68to70, 101to112, 114to116, 118to120, 122, 123, 125to127, 129to137, 139to142, 147, 148
Commercial	3to22, 24, 25, 27, 28, 41, 67pt, 71to 76, 77, 79to93, 95to98, 100
Industrial	-
Spl.Haz.Ind	-
Institutional	-
Agricultural	-
Transport	1, 2, 23/1, 26, 35, 42, 48, 52, 54, 57, 60, 78, 94, 99, 113, 117, 121, 124, 128, 138, 143to146
Water body	-
ASIS Resi.Area (100-300m)	99

Ward- F Block-11 (Comprising T.S. No 1 to 136)

Residential	2, 4to17, 19to21, 23to26, 29, 31, 33to44, 46to51, 53to57, 59to64, 66to80, 82to85, 87to93, 95, 96, 98, 101to117, 119, 121 to135
Commercial	-
Industrial	-
Spl.Haz.Ind	-
Institutional	-
Agricultural	-
Transport	3, 18, 22, 27, 28, 30, 32, 45, 52, 58, 65, 81, 86, 94, 97, 99, 100, 118, 120
Water body	1, 136

Ward- F Block-12 (Comprising T.S. No 1 to 77)

Residential	5, 7to10, 14, 16to24, 27to42, 44to49, 50pt, 51to61, 64to69, 71to77
Commercial	3, 4, 11
Industrial	-
Spl.Haz.Ind	-
Institutional	12, 13
Agricultural	-
Transport	1, 2, 6, 15, 25, 26, 43, 50/2, 62, 63, 70
Water body	-
Burial ground	-

Ward- F Block 13 - (Comprising T.S. No 1 to 99)

Residential	16to25, 28to32, 34, 35, 37to42, 44to48, 53to55, 57to63, 65, 66, 68, 69, 71to78, 80, 81, 83, 84, 86to90, 92to96, 97pt,
Commercial	6pt, 7, 12pt, 13pt, 14, 97pt, 98
Industrial	-
Spl.Haz.Ind	-
Institutional	1to 4, 50, 51
Agricultural	5,
Transport	6/2, 8 to11, 12/2, 13/2, 15, 26, 27, 33, 36, 43, 49, 52, 56, 64, 67, 70, 79, 82, 85, 91, 97/1, 99
Water body	-

Ward- F Block 14- (Comprising T.S. No 1 to 31)

Residential	2, 3, 4pt, 5, 6, 7, 10, 11, 13pt, 16, 17pt, 18pt, 19, 20pt, 21to30
Commercial	17pt, 18pt, 20pt,
Industrial	-
Spl.Haz.Ind	-
Institutional	-
Agricultural	-
Transport	1, 4/3, 8, 18/2, 31
Water body	9, 12, 13/2, 14, 15

Ward- F Block 15- (Comprising T.S. No 1 to 84)

Residential	1to16, 18, 23to25, 26pt, 27to36, 37pt, 38, 39, 40 pt, 41, 42, 43pt, 44to50, 51pt, 52to60, 62, 64to69, 71to77, 81to84
Commercial	-
Industrial	-
Spl.Haz.Ind	-
Institutional	22
Agricultural	-
Transport	17, 19, 20, 21, 26/2, 37/1, 37/2, 40/31, 43/3c, 43/5c, 51/1, 51/2, 61, 63, 70, 78, 79, 80
Water body	-

Ward- F Block 16 - (Comprising T.S. No 1 to 189)

Residential	2to5, 6pt, 7to25, 27, 28, 30to47, 73to98, 100 to104, 106to112, 115to122, 125to129, 131to133, 136 to156, 158, 160, 161, 162, 165, 166, 168, 169, 170pt, 171pt, 172, 174, 175, 177to189
Commercial	48to54, 56, 58, 59, 60, 62to72
Industrial	-
Spl.Haz.Ind	-
Institutional	-
Agricultural	-
Transport	1, 6/2, 26, 29, 55, 57, 61, 99, 105, 113, 114, 123, 124, 130, 134, 135, 157, 159, 163, 164, 167, 170/3, 171/3, 173, 176
Water body	-

Ward- F Block-17 (Comprising T.S. No 1 to 119)

Residential	2 to8, 10, 11, 13, 14, 16 to19, 21to24, 27, 28, 30, 32, 41, 67to87, 89, 91, 92, 94to99, 101to104, 106, 107, 110to116, 119
Commercial	25, 29, 33to40, 42to64, 118
Industrial	-
Spl.Haz.Ind	-
Institutional	-
Agricultural	-
Transport	1, 9, 12, 15, 20, 26, 31, 65, 66, 88, 90, 93, 100, 105, 108, 109, 117
Water body	-

Ward- F Block -18 (Comprising T.S. No 1 to 12)

Residential	10, 11
Commercial	9
Industrial	-
Spl.Haz.Ind	-
Institutional	-
Agriculture	2to4, 7
Transport	5, 6, 8, 12
Water body	1

Ward- F Block -19 (Comprising T.S. No 1 to 15)

Residential	1, 3, 4, 7
Commercial	8pt, 9pt, 10, 13 pt, 14 pt
Industrial	-
Spl.Haz.Ind	-
Institutional	-
Agriculture	-
Transport	2, 5, 8/2Bpt, 9/1, 11, 12, 13/1, 14/2, 15
Water body	6

Ward- F Block - 20 (Comprising T.S. No 1 to 25)

Residential	2, 4, 5, 9to19, 21, 22, 24, 25
Commercial	1pt, 6pt, 7pt, 8pt, 23
Industrial	-
Spl.Haz.Ind	-
Institutional	-
Agriculture	
Transport	1/1B, 6/1B, 6/2A, 7/2, 8/2, 20
Water body	3

Ward- F Block-21 (Comprising T.S. No 1 to 54)

Residential	45to49 , 54 pt
Commercial	8, 15 pt, 17 pt, 21pt, 22pt, 23, 24, 25 pt, 27 to 35, 42, 51to53
Industrial	-
Spl.Haz.Ind	-
Institutional	4 pt, 7 pt, 10, 11, 13, 14, 19 pt, 37 to 40
Agriculture	-
Transport	3, 4/2, 5, 6, 7/2, 12, 15/1, 17/2, 19/2, 21/2J, 22/2A, 25/1, 26, 43, 44, 54/3
Water body	1, 2, 9, 16, 18, 20, 36, 41, 50

Ward- F Block-22 (Comprising T.S. No 1 to 337)

Residential	9to12, 15, 17, 22to24, 26to36, 39to43, 45to49, 51to56, 65to67, 73to78, 80to84, 86to89, 91to94, 99, 108, 141to146, 150to154, 156, 157, 160, 161, 163to170, 172to180, 182to189, 191to196, 198, 199, 201, 202, 205, 208to210, 222, 240to252, 254to266, 268to272, 273to278, 279pt, 280, 281pt, 283to291, 293to302, 304to310, 312to 317, 319to327, 334to336
Commercial	1to6, 8, 13, 16, 20, 21, 38, 61pt, 63pt, 64, 68to71, 95, 97, 98, 100, 101, 103, 104, 105, 106, 108 to 119, 121to126, 128to139, 147to149, 159, 204, 206, 211to213, 215to221, 223to237, 329, 331, 337
Industrial	-
Spl.Haz.Ind	-
Institutional	-
Agriculture	-
Transport	7, 14, 18, 19, 25, 37, 44, 50, 57to60, 61/4, 62, 63/1, 72, 79, 85, 90, 96, 102, 107, 120, 127, 140, 155, 158, 162, 171, 181, 190, 197, 200, 203, 207, 214, 238, 239, 253, 267, 279/4, 281/5, 281/8, 282, 292, 303, 311, 318, 328, 330, 332, 333
Water body	-

Ward- F Block - 23 (Comprising T.S. No 1 to 29)

Residential	-
Commercial	6pt, 7, 8pt, 9pt, 12, 13, 15, 23pt,
Industrial	-
Spl.Haz.Ind	-
Institutional	1, 2, 4, 10pt, 16pt, 17pt, 18to 20, 25pt, 26
Agriculture	-
Transport	6/1, 6/3, 8/2, 9/1, 10/1, 14, 16, 17/2, 21, 22, 23/1, 23/2, 24, 25/2, 26to 29
Water body	3, 5, 11
ASIS Resi.Area (100-300m)	24, 25, 27to 29

Ward- F Block - 24 (Comprising T.S. No 1 to 16)

Residential	-
Commercial	9
Industrial	-
Spl.Haz.Ind	-
Institutional	4, 5, 6, 8, 12, 14, 15, 16
Agriculture	-
Transport	1, 7
Water body	2, 3, 10, 11, 13

Ward- F Block - 25 (Comprising T.S. No 1 to 52)

Residential	-
Commercial	3, 4, 6, 7, 8, 9pt, 15, 20, 21, 22, 23, 26, 50
Industrial	-
Spl.Haz.Ind	-
Institutional	9/1, 9/2, 10to14, 17to19, 25, 27, 30 to36, 38, 40, 41, 42, 44, 46to 49, 51, 52
Agriculture	-
Transport	1, 2, 5, 16, 24,
Water body	28, 29, 37, 39, 43, 45
ASIS Resi.Area (0-100m)	16, 50
ASIS Resi.Area (100-300m)	2 to 8, 13 to 16, 44, 47 to 50

Ward- F Block-26 (Comprising T.S. No 1 to 34)

Residential	-
Commercial	1to4, 6to20, 26to28, 31, 34
Industrial	-
Spl.Haz.Ind	-
Institutional	29
Agriculture	-
Transport	5, 21 to 25, 30, 33
Water body	32
ASIS Resi.Area (0-100m)	20 to 34
ASIS Resi.Area (100-300m)	1 to 20, 24, 30, 32, 33

Ward- F Block–27 (Comprising T.S. No 1 to 134)

Residential	103to115, 117to122, 124, 125to130
Commercial	3, 5to11, 13to20, 22to27, 29, 31, 32, 34to37, 40 to59, 61to77, 79to91, 94to102, 126, 131to133
Industrial	-
Spl.Haz.Ind	-
Institutional	
Agriculture	-
Transport	1, 2, 4, 12, 21, 28, 30, 33, 38, 39, 60, 78, 92, 93, 116, 123, 134
Water body	-
ASIS Resi.Area (0-100m)	100, 125, 126/1, 126/2, 126/4, 127 to 134
ASIS Resi.Area (100-300m)	1 to 52, 54 to 129, 134

Ward- F Block– 28 (Comprising T.S. No 1 to 58)

Residential	-
Commercial	1to20, 22, 23, 26to30, 32to34, 36to42, 44, 45, 46, 48to56
Industrial	-
Spl.Haz.Ind	-
Institutional	57
Agriculture	-
Transport	21, 24, 25, 31, 35, 43, 47
Water body	58
ASIS Resi.Area (100-300m)	3 to 55,

Ward- F Block - 29 (Comprising T.S. No 1 to 164)

Residential	9to12, 14, 15, 17, 19to21, 25to31, 33to39, 41, 50 to57, 59to62, 64to73, 75, 76, 78, 80, 81, 112to118, 120 to146, 148to157, 159to163
Commercial	2to4, 6to8, 16, 22to24, 40, 43to48, 77, 79, 82to84, 86, 87, 89, 90, 91to95, 97to109
Industrial	-
Spl.Haz.Ind	-
Institutional	-
Agriculture	-
Transport	1, 5, 13, 18, 32, 42, 49, 58, 63, 74, 85, 96, 110, 119, 147, 158, 164
Water body	88, 111
ASIS Resi.Area (100-300m)	1 to 5, 7 to 164

Ward- F Block - 30 (Comprising T.S. No 1 to 145)

Residential	13, 15, 16, 18to21, 25to28, 30, 31, 33, 36to38, 40to47, 50, 53to55, 57to60, 63, 66to71, 96to106, 108to 119, 121to123, 125to131, 133to135, 137to144,
Commercial	1, 3to6, 8to12, 34, 35, 49, 56, 62, 64, 65, 73to75, 78to92,
Industrial	-
Spl.Haz.Ind	-
Institutional	-
Agriculture	-
Transport	2, 7, 14, 17, 22to24, 29, 32, 39, 48, 51, 52, 61, 72, 76, 77, 93, 95, 107, 120, 124, 132, 136, 145
Water body	94
ASIS Resi.Area (100-300m)	1 to 145

Ward- F Block -31 (Comprising T.S. No 1 to 388)

Residential	29pt, 30pt, 31to38, 40, 41, 50to53, 59to66, 68to73, 75to 80, 83to 98, 100 to105, 107, 109to123, 133to138, 140to144, 146to161, 167to172, 177to185, 274, 346
Commercial	2to10, 12to21, 25to28, 39, 42, 44to47, 49, 54to57, 124to132, 162to166, 175, 176, 187to234, 236to273, 275to282, 284to300, 302to327, 328pt, 329to345, 347to387
Industrial	-
Spl.Haz.Ind	-
Institutional	301
Agriculture	-
Transport	1, 11, 22to24, 29/15, 30/2, 30/7, 30/12, 43, 48, 58, 67, 74, 81, 82, 99, 106, 108, 139, 145, 173, 174, 186, 235, 283, 328/2, 388
Water body	-
ASIS Resi.Area (0-100m)	1, 10 to 13, 15 to 24, 27, 28 to 39, 43, 52, 58, 60 to 123, 126 to 165, 167 to255, 276 to361, 364 to367, 371 to373, 375, 376, 388
ASIS Resi.Area (100-300m)	1 to 18, 20, 24 to 28, 37 to 61, 67, 69 to 72, 118, 122 to 132, 139 162 to 168, 174, 175, 176, 186, 253 to 277, 328, 352, 359 to 388

Ward- F Block - 32 (Comprising T.S. No 1 to 237)

Residential	5, 11, 12, 17, 40, 108to112, 116, 119, 226, 129, 137to140, 142to144, 146to152, 154, 171 to172, 175to182, 184, 186, 187, 191to196, 198to203, 206, 207, 224to228, 229, 232to234
Commercial	3, 4, 7to10, 13to16, 18to39, 41to48, 50 to82, 84to106, 114, 115, 120to122, 124to128, 130to136, 155to158, 161, 162, 164to169, 188to190, 210, 212to 218, 220to223, 230, 231, 235, 236
Industrial	-
Spl.Haz.Ind	-
Institutional	123
Agriculture	-
Transport	1, 2, 6, 49, 83, 107, 113, 117, 118, 141, 145, 153, 159, 160, 163, 170, 173, 174, 183, 185, 197, 204, 205, 208, 209, 211, 219, 228, 237
Water body	-
ASIS Resi.Area (0-100m)	1 to 237

Ward- F Block -33 (Comprising T.S. No 1 to 307)

Residential	3, 4, 34to38, 40, 41to43, 49, 50, 54, 56, 65to71, 73to75, 79, 92to94, 96to100, 103to107, 116to119, 123, 124, 126to131, 133to136, 138to146, 148to150, 157to161, 170, 171, 176, 193, 201to204, 212, 217to227, 229to234, 236, 245to248, 250, 256, 257, 259to260, 273, 276to287
Commercial	7to22, 24, 25, 27, 28, 30to33, 44to48, 51to53, 57to64, 77, 78, 80to86, 88to91, 108to113, 121, 122, 125, 151, 152, 154to156, 162, 164to166, 168, 169, 173to175, 177, 178, 180 to188, 190to192, 194, 195, 197to200, 206to211, 213to215, 237to240, 242to244, 251to255, 262, 263, 265to271, 288to298, 299to301, 303to306
Industrial	-
Spl.Haz.Ind	-
Institutional	-
Agriculture	-
Transport	1, 2, 5, 6, 23, 26, 29, 39, 55, 72, 76, 87, 95, 101, 102, 114, 115, 120, 132, 137, 147, 153, 163, 167, 172, 179, 189, 196, 205, 216, 228, 235, 241, 249, 258, 261, 264, 272, 274, 275, 302, 307
Water body	91
ASIS Resi.Area (0-100m)	1 to 168, 224/1, 232 to 237, 240, 241, 245 to 248, 250, 258
ASIS Resi.Area (100-300m)	17 to 24, 26 to 30, 82, 83, 84, 87 to 90, 95, 144 to 147, 164 to 234, 237 to 306, O - 2

Ward- F Block -34 (Comprising T.S. No 1 to 375)

Residential	8to17, 21to32, 35to38, 40, 42to49, 51to60, 62to66, 68to72, 74to78, 80to84, 86, 104, 106, 109to113, 122, 124to126, 128to149, 151, 152, 154to159, 162, 168to170, 173, 179to181, 183to192, 196, 198, 200to209, 211to213, 215to218, 220to227, 229to233, 239 to245, 247, 257, 258, 267, 269to272, 274to276, 278to283, 285 to288, 290to294, 299to311, 313to316, 322to326, 328to330, 332to336, 342, 345to347, 364to367
Commercial	1to6, 18, 19, 85, 87to103, 105, 107, 108, 114, 115to120, 123, 160, 163to167, 172, 175to176, 193to195, 197, 234to237, 246, 248to256, 259, 262to266, 268, 296to298, 317to319, 337to341, 343, 344, 349, 351to357, 358, 359to363, 369, 371, 372, 374, 375
Industrial	-
Spl.Haz.Ind	-
Institutional	-
Agriculture	-
Transport	7, 20, 33, 34, 39, 41, 50, 61, 67, 73, 79, 121, 127, 150, 153, 161, 171, 174, 177, 178, 182, 199, 210, 214, 219, 228, 238, 260, 261, 273, 277, 284, 289, 295, 312, 320, 321, 327, 331, 348, 350, 368, 370, 373
Water body	-
ASIS Resi.Area (0-100m)	4 to 19, 20, 22, 25 to 34, 36 to 41, 48 to 57, 68, 69, 71, 72, 139 to 229, 242, 245, 272 to 279, 281 to 295, 305 to 310, 320 to 346, 349 to 355
ASIS Resi.Area (100-300m)	1, 2, 3, 4, 17 to 25, 33 to 36, 41 to 49, 56 to 103, 105 to 142, 222, 223, 228 to 272, 276, 295 to 307, 309 to 320, 344, 346 to 350, 353 to 375,

Ward- F Block - 35 (Comprising T.S. No 1 to 47)

Residential	-
Commercial	1to14, 16 to 20, 22 to 28, 30 to 37, 39, 40, 41pt, 43 to 46
Industrial	-
Spl.Haz.Ind	-
Institutional	-
Agriculture	-
Transport	21, 29, 38, 41/4, 41/7, 42, 47
Water body	15
ASIS Resi.Area (100-300m)	1 to 3, 5 to 47

Ward- F Block - 36 (Comprising T.S. No 1 to 22)

Residential	-
Commercial	1, 2, 8 to19
Industrial	-
Spl.Haz.Ind	-
Institutional	4 to 7, 21, 22
Agriculture	-
Transport	20
Water body	-
Burial ground	3
ASIS Resi.Area (100-300m)	1 to 22

Ward- F Block -37 (Comprising T.S. No 1 to 80)

Residential	31, 34to41, 50to55, 66 , 67, 68pt, 69to79.
Commercial	1to10, 12to16, 18, 21to30, 32, 42to45, 47to49, 56to59, 63to65
Industrial	-
Spl.Haz.Ind	-
Institutional	-
Agriculture	-
Transport	11, 17, 19, 20, 33, 46, 60, 61, 62, 68/1, 68/2, 80,
Water body	-
ASIS Resi.Area (100-300m)	19 to 28, 31 to 80

Ward- F Block - 38 (Comprising T.S. No 1 to 103)

Residential	15to32, 40, 54, 55, 63to69
Commercial	2 , 4to14, 33to39, 41to48, 51to53, 56to62, 71to99 , 101, 103
Industrial	-
Spl.Haz.Ind	-
Institutional	-
Agriculture	-
Transport	1, 3, 49, 50, 70, 100, 102
Water body	-
ASIS Resi.Area (100-300m)	1 to 102

Ward- F Block -39 (Comprising T.S. No 1 to 199)

Residential	9to31, 33to36, 38, 39, 43, 45, 47to65, 68, 69, 87to94, 96to98, 105to108, 113, 126to135, 143to153, 156, 161to164, 169to175, 177to184, 194pt, 198
Commercial	2to6, 7, 40, 41, 44, 46, 66, 70to74, 76to83, 85, 86, 100to104, 110to112, 114to122, 124, 125, 136to142, 154, 155, 158to160, 165to168, 186, 187to189, 190, 191, 192, 195to197
Industrial	-
Spl.Haz.Ind	-
Institutional	199
Agriculture	-
Transport	1, 8, 32, 37, 42, 67, 75, 84, 95, 99, 109, 123, 157, 176, 185, 193, 194/1
Water body	-
ASIS Resi.Area (100-300m)	1 to 182, 184 to 198

Ward- F Block -40 (Comprising T.S. No 1 to 64)

Residential	7to12, 19, 21, 23, 27to30, 32to35, 36pt, 37to42, 44to47, 49to51, 56to61, 63, 64
Commercial	1to3, 5, 6, 13to18, 22, 24, 25, 26pt, 52to55, 62
Industrial	-
Spl.Haz.Ind	-
Institutional	
Agriculture	-
Transport	4, 31, 26/2, 36/1, 43, 48
Water body	20
ASIS Resi.Area (100-300m)	12 to 15

Ward- F Block -41 (Comprising T.S. No 1 to 34)

Residential	4, 6, 7pt, 8, 9, 10, 11pt, 12, 19to22, 24to28, 30, 32pt,
Commercial	2, 3, 5, 14to18, 34
Industrial	-
Spl.Haz.Ind	-
Institutional	
Agriculture	
Transport	1, 7/1, 11/1, 29, 32/2, 32/9, 32/12
Water body	13, 23, 31, 33

Ward- F Block -42 (Comprising T.S. No 1 to 55)

Residential	38, 40, 41, 42pt,
Commercial	1to20, 22to29, 30to37, 43to49, 51, 52, 53, 54
Industrial	-
Spl.Haz.Ind	-
Institutional	-
Agriculture	-
Transport	21, 39, 42/1, 50, 55
Water body	-
ASIS Resi.Area (100-300m)	4, 6 to 21, 41 to 45, 54, 55

Ward- F Block -43 (Comprising T.S. No 1 to 66)

Residential	19, 20to23, 25to 27, 29to31, 33to37, 39, 41, 42, 50, 60, 61to65,
Commercial	2to5, 7to10, 12to16, 40, 43, 45to47, 49, 66
Industrial	-
Spl.Haz.Ind	-
Institutional	18, 38, 51 to 58
Agriculture	-
Transport	6, 17, 24, 28, 32, 59
Water body	1, 11, 44, 48

Ward- F Block -44 (Comprising T.S. No 1 to 68)

Residential	1to8, 10, 12 to15, 17to30, 34to37, 43to46, 48to61, 63to68
Commercial	38
Industrial	-
Spl.Haz.Ind	-
Institutional	41, 42
Agriculture	-
Open Space and Recreational Use	32, 33
Transport	9, 11, 16, 39, 40, 47, 62
Water body	31

Ward- F Block -45 (Comprising T.S. No 1 to 186)

Residential	2to12, 15to21, 24to29, 31to35, 39, 40to46, 48to59, 61to79, 81to83, 85to89, 92to96, 99to111, 113to115, 118to 121, 126, 127, 129, 130pt, 131, 132, 134to145, 147to150, 152to155, 157, 158, 160to162, 164to170, 172to184
Commercial	-
Industrial	-
Spl.Haz.Ind	-
Institutional	37, 38, 186
Agriculture	-
Transport	1, 13, 14, 22, 23, 30, 36, 47, 60, 80, 82, 84, 90, 91, 97, 98, 112, 116, 117, 122to 124, 128, 130/1, 133, 146, 151, 156, 159, 163, 171, 185
Water body	125

Ward- F Block - 46 (Comprising T.S. No 1 to 36)

Residential	1to3 4pt, 5, 7to11, 14to15, 17to19, 21, 22, 24to28, 30to32, 34to36
Commercial	-
Industrial	-
Spl.Haz.Ind	-
Institutional	-
Agriculture	-
Transport	4/1,
Water body	6, 12, 13, 16, 20, 23, 29, 33

Ward- F Block -47 (Comprising T.S. No 1 to 14)

Residential	3, 4pt, 5pt, 11pt, 13pt,
Commercial	7
Industrial	-
Spl.Haz.Ind	-
Institutional	-
Agriculture	-
Transport	1, 2, 4/3, 4/5, 4/7, 5/1, 5/3, 8, 11/2, 13/3
Water body	6, 9, 10, 12, 14

Ward- F Block -48 (Comprising T.S. No 1 to 49)

Residential	-
Commercial	2, 3, 6, 8to12, 14, 15, 17to22, 24to 31, 33to49
Industrial	-
Spl.Haz.Ind	-
Institutional	
Agriculture	-
Transport	5, 7, 13, 16, 23, 32
Water body	1, 4

Ward- F Block - 49 (Comprising T.S. No 1 to 7)

Residential	
Commercial	2, 5, 6
Industrial	-
Spl.Haz.Ind	-
Institutional	
Agriculture	-
Transport	4, 7
Water body	1, 3

Ward- F Block - 50 (Comprising T.S. No 1 to 11)

Residential	-
Commercial	2, 4 to11
Industrial	-
Spl.Haz.Ind	-
Institutional	
Agriculture	
Transport	1
Water body	3

WARD – G
BLOCK 1 to 21

Ward-G, Block-1 Comprising T.S. No. - 1 to 59

Residential	2to5, 7, 8, 10to22, 24to43, 45to54, 56
Commercial	-
Industrial	-
Spl.Haz.Ind	-
Institutional	-
Agricultural	-
Transport	6, 9, 23, 44, 55, 57, 58
Water body	1, 59

Ward-G, Block-2 Comprising T.S. No. - 1 to 66

Residential	2to4, 6to10, 12to18, 20to27, 29to66
Commercial	-
Industrial	-
Spl.Haz.Ind	-
Institutional	-
Agricultural	-
Transport	5, 11, 19, 28
Water body	1

Ward-G, Block-3 Comprising T.S. No. - 1 to 180

Residential	2to10, 13to24, 26to31, 33to54, 57to73, 75, 76, 79to83, 85to89, 91to93, 95, 97to106, 107pt, 108, 109, 113to115, 117, 118, 120to124, 126to138, 140to148, 151to155, 157to163, 165to173, 175to178
Commercial	-
Industrial	-
Spl.Haz.Ind	-
Institutional	119
Agricultural	-
Transport	1, 11, 12, 25, 32, 55, 56, 74, 77, 78, 84, 90, 94, 96, 107/4, 110to112, 116, 125, 139, 149, 150, 156, 164, 174, 179, 180
Water body	-

Ward-G, Block-4 Comprising T.S. No. - 1 to 133

Residential	2, 3, 4pt, 5to17, 18pt, 19, 21to22, 23pt, 24to27, 29to42, 44to54, 56to65, 68to70, 71pt, 72to84, 86to89, 91to100, 102to121, 124to127, 129to133
Commercial	-
Industrial	-
Spl.Haz.Ind	-
Institutional	66, 67, 122, 123, 128
Agricultural	-
Transport	1, 4/4, 18/3, 20, 23/7, 28, 43, 55, 71/2, 85, 90, 101
Water body	-

Ward-G, Block-5 Comprising T.S. No. - 1 to 142

Residential	2, 3pt, 4to18, 33to49, 51to65, 79to89, 92to105, 121to132, 134to141
Commercial	19 to 22, 24 to 32, 66 to 77, 106 to 120
Industrial	-
Spl.Haz.Ind	-
Institutional	36
Agricultural	-
Transport	1, 3/3, 23, 27, 50, 78, 90, 91, 106, 133, 142
Water body	-

Ward-G, Block-6 Comprising T.S. No. - 1 to 142

Residential	1to4, 5pt, 6to12, 14, 15, 16pt, 17to21, 23to28, 29pt, 30, 31, 32pt, 33to37, 39, 41to53, 55to57, 59to84, 86to90, 115 to 128, 133, 134, 138pt, 139to140
Commercial	91 to 114, 129 to 132, 135 to 137, 141, 142
Industrial	-
Spl.Haz.Ind	-
Institutional	38, 40
Agricultural	-
Transport	5/2, 13, 16/1, 22, 29/1, 32/3, 54, 58, 85, 138/4
Water body	-

Ward-G, Block-7 Comprising T.S. No. – 1 to 214

Residential	2to8, 9pt, 10to31, 33to45, 47to67, 68pt, 69to84, 87, 89to98, 99pt, 100to102, 104to111, 113to133, 134pt, 135to141, 145to159, 161to174, 177to188, 190to207, 209to214
Commercial	-
Industrial	-
Spl.Haz.Ind	-
Institutional	142, 143
Agricultural	-
Transport	1, 9/3, 32, 46, 68/1, 85, 86, 88, 99/3, 103, 112, 134/3, 144, 160, 175, 176, 189, 208
Water body	-

Ward-G, Block-8 Comprising T.S. No. - 1 to 100

Residential	2to7, 8pt, 9pt, 10pt, 11pt, 12, 13, 14pt, 15pt, 16, 17, 18pt, 19pt, 20to22, 24to26 27pt, 28to35, 37to44, 47to55, 57to67, 69to75, 78to98
Commercial	-
Industrial	-
Spl.Haz.Ind	-
Institutional	99
Agricultural	-
Transport	8/1, 9/14, 27, 40, 54A, 54AM, 54AZ, 54BK, 54CB, 54V, 59, 10/2, 11/1A11, 14/1, 15/46, 18/3, 9, 19/1, 3, 23, 27/2, 36, 45, 46, 56, 68, 76, 77, 100
Water body	1

Ward-G, Block-9 Comprising T.S. No. – 1 to 46

Residential	4to6, 8to11, 13to16, 17pt, 18, 19, 20pt, 21to34, 35pt, 36to40, 42to46
Commercial	-
Industrial	-
Spl.Haz.Ind	-
Institutional	1, 2, 41
Agricultural	-
Transport	7, 12, 17/4, 20/7, 35/1
Water body	3

Ward-G, Block-10 Comprising T.S. No. - 1to71

Residential	4to6, 8pt, 9, 11, 12, 13pt, 14to19, 20pt, 21, 22, 24to27, 29pt, 30to34, 36pt, 37to40, 42to66, 68to71
Commercial	-
Industrial	-
Spl.Haz.Ind	-
Institutional	1
Agricultural	-
Transport	2, 3, 7, 8/4, 10, 13/3, 20/3, 23, 28, 29/4, 35, 36/3, 36/7, 36/12, 41, 67
Water body	-

Ward-G, Block-11 Comprising T.S. No. - 1 to 139
(Salai Road Ext DDP)

Residential	3, 4, 5pt, 6pt, 7pt, 8pt, 10, 11, 12, 14to17, 18, 19to28, 30, 32to38, 40, 41pt, 42, 43to51, 52pt, 53to62, 65to69, 71, 72, 73, 75to81, 83, 86, 87, 89to91, 92pt, 93, 94, 95pt, 96pt, 97, 98pt, 99pt, 100, 102to109, 111to117, 120to125, 127to129, 131, 134to136, 137pt, 138, 139pt.
Commercial	-
Industrial	-
Spl.Haz.Ind	-
Institutional	-
Agricultural	-
Transport	2, 5/1B, 3B, 15, 6/1A, 2A, 7/1B, 2D, 3B, 8/1D, 12, 22, 29, 9, 13, 29, 31, 39, 41/5D, 52/1, 63, 64, 70, 74, 82, 84, 88, 92/3, 95/4, 96/2, 98/2, 99/2, 101, 110, 118, 130, 132, 133, 137/2, 139/2, 8.
Water body	1, 85, 119, 126

Ward-G, Block-12 Comprising T.S. No. - 1 to 140
(Salai Road Ext DDP)

Residential	2to10, 11, 16, 17, 19to25, 26pt, 27, 28, 30to34, 46, 47, 54to64, 65pt, 66to69, 80to82, 87, 89, 90, 92, 95to108, 110to123, 125to131,
Commercial	12, 14, 15, 29, 35to43, 45, 49to51, 70to78, 83to 85, 132to140
Industrial	-
Spl.Haz.Ind	-
Institutional	-
Agricultural	-
Transport	1, 13, 18, 26/2, 44, 48, 52, 53, 65/2, 79, 86, 88, 91, 93, 94, 109, 124
Water body	-

Ward-G, Block-13 Comprising T.S. No. - 1to100
(Salai Road Ext DDP)

Residential	2, 3, 5, 6, 8, 13 to 15, 18, 20, 22to25, 27to32, 35, 38, 40to44, 46, 48pt 49, 50, 52, 54, 55pt, 56, 57, 60to62, 63pt, 64to66, 69to71, 73to77, 80, 87to89, 91to96,
Commercial	3pt, 7pt, 9to12, 78, 79, 81to84, 98to100
Industrial	-
Spl.Haz.Ind	-
Institutional	16
Agricultural	-
Transport	1, 7/1A, 17, 21, 26, 33, 34, 39, 47, 48/1, 2A3, 53, 55/1A, 59, 63/1, 67, 68, 85, 86, 90, 97
Water body	4, 19, 36, 37, 45, 51, 58, 72

Ward-G, Block-14 Comprising T.S. No. - 1 to 96
(Salai Road Ext DDP)

Residential	2to4, 6, 8, 9, 11pt, 12to17, 19to26, 27pt, 35to38, 40to45, 47, 48, 50, 52, 55to64, 67, 69to71, 81, 82, 84, 85, 87to89,
Commercial	28to31, 33, 34, 74, 76to78, 92to94, 96
Industrial	-
Spl.Haz.Ind	-
Institutional	-
Agricultural	-
Transport	1, 5, 7, 10, 11/3, 18, 27/3, 39, 53, 54, 66, 68, 72, 75, 79, 86
Water body	32, 46, 49, 51, 65, 73, 80, 83, 90, 91, 95

Ward-G, Block-15 Comprising T.S. No. - 1 to 177

Residential	2to5, 7to9, 11, 13to17, 19to32, 35to40, 42to45, 47to50, 52to58, 60to68, 70to73, 75to84, 86to91, 93, 94, 95, 96, 97, 98, 99, 101to103, 105to113, 115to118, 120, 121, 123to125, 127to132, 134, 135 138to145, 147to149, 151, 152, 153, 155, 156, 157, 158, 159, 160pt, 161, 163to166, 167, 169, 173, 176, 177
Commercial	-
Industrial	51, 170, 171, 174
Spl.Haz.Ind	-
Institutional	1
Agricultural	-
Transport	6, 10, 12, 18, 33, 34, 41, 46, 59, 69, 74, 85, 92, 100, 104, 114, 119, 122, 126, 133, 136, 137, 146, 150, 154, 160/5, 162, 168, 172, 175
Water body	-

Ward-G, Block-16 Comprising T.S. No. - 1 to 33

Residential	6, 8, 10, 11, 13to15, 18, 19pt, 20, 21, 23to28, 30to33
Commercial	-
Industrial	-
Spl.Haz.Ind	-
Institutional	1, 3
Agricultural	2
Transport	4
Water body	5, 7, 9, 12, 16, 17, 22, 29

Ward-G, Block-17 Comprising T.S. No. - 1 to 34

Residential	1, 4, 7, 10to21, 23to25, 27, 30to32
Commercial	-
Industrial	-
Spl.Haz.Ind	-
Institutional	33
Agricultural	-
Transport	2, 3, 8, 9
Water body	5, 6, 22, 26, 28, 29, 34

Ward-G, Block-18 Comprising T.S. No. - 1 to 11

Residential	1, 9,
Commercial	6, 10, 11,
Industrial	-
Spl.Haz.Ind	-
Institutional	-
Agricultural	4
Transport	5
Water body	2, 3, 8
Burial ground	7

Ward-G, Block-19 Comprising T.S. No. - 1 to 40

Residential	1, 2, 4, 6to13, 15pt, 16to25, 27to40
Commercial	-
Industrial	-
Spl.Haz.Ind	-
Institutional	
Agricultural	-
Transport	3, 15/12
Water body	5, 14, 26

Ward-G, Block-20 Comprising T.S. No. - 1 to 32

Residential	1, 2pt, 3pt 4to6, 7pt, 8, 9, 12, 13pt, 17, 19, 20, 21, 22, 24, 26, 27, 28, 30to32,
Commercial	15, 16, 25pt,
Industrial	-
Spl.Haz.Ind	-
Institutional	3/1, 14
Agricultural	-
Transport	2/1A, 7/1A, 13/1B, 13/2B, 25/4B, 5D, 6
Water body	10, 11, 18, 23, 29

**Ward-G, Block-21 Comprising T.S. No. - 1 to 98
(Salai Road Ext DDP)**

Residential	1, 6pt, 7, 9, 10, 26pt, 29to35, 38to40, 45, 47, 52pt, 53, 58, 59, 62, 65, 76, 78, 80, 85pt, 86, 88, 94, 95, 97pt, 98
Commercial	2to4, 12, 14, 16, 18, 19, 21, 23, 27, 41, 43, 44, 48to50, 55, 56pt, 57, 67, 70to72, 74, 75, 81, 83, 84pt, 85pt, 86pt, 89, 91, 92pt, 93pt, 97pt,
Industrial	-
Spl.Haz.Ind	-
Institutional	56pt, 68, 92pt, 93pt,
Agricultural	-
Transport	8, 11, 13, 17, 20, 22, 24, 25, 26/1, 2, 28, 37, 46, 51, 52/1, 2, 54, 63, 64, 66, 69, 73, 77, 79, 82, 84/2, 87, 90, 96
Water body	5, 6/1, 15, 36, 42, 60, 61

WARD – H
BLOCK -1

Ward- H Block 1-Comprising T.S. No 1 to 43

Residential	11to15, 26, 29pt,
Commercial	-
Industrial	-
Spl.Haz.Ind	-
Institutional	-
Agricultural	1pt, 2pt, 3pt, 4pt, 5pt, 6to8, 10pt, 16to20, 21pt, 22pt, 23pt, 24pt, 25, 28, 30, 31pt, 32pt, 33pt, 34pt, 35pt, 36pt, 37pt, 38pt, 39, 40pt , 41to43
Transport	27
Water body	1/2, 2/11, 3/11, 4/1, 5/1, 9, 10/7, 21/1, 22/7, 23/3, 24/2, 29/7, 31/1, 5, 32/2, 33/4, 34/5, 35/3, 36/7, 37/4, 38/1, 5, 40/5

WARD – I
BLOCK (1 to 24)

Ward-I, Block-1(Comprising T.S. No. – 1 to 21)
(Pandamangalam DD Plan No.1)

Residential	1pt, 2pt, 3pt, 4pt, 5pt, 6pt, 7pt, 8pt, 9pt, 10pt, 11pt, 12pt, 13, 16pt, 17pt, 18pt, 19pt, 20pt, 21pt
Commercial	-
Industrial	-
Spl.Haz.Ind	-
Institutional	-
Agricultural	-
Transport	14, 15
Water body	1/2, 4, 6, 2/1, 3, 3/2, 4, 4/2, 5/1, 6/1, 7/5, 8/7, 9/1, 10/1, 11/1, 12/1, 16/3, 17/1, 18/1, 19/1, 20/1, 21/1
Proposed Road	17pt, 18pt, 21pt

Ward-I, Block-2 (Comprising T.S. No. – 1 to 249)
(Pandamangalam DD Plan No.1)

Residential	3pt, 6pt, 7, 8, 9pt, 10pt, 11pt, 12pt, 13to16, 17pt, 18pt, 19pt, 20pt, 21pt, 23to25, 28to37, 39to50, 52to63, 65to70, 74pt, 75pt, 76pt, 77pt, 78to102, 104to119, 121to140, 142pt, 143to152, 156to162, 164to166, 168to177, 179to185, 187to197, 200, 203, 204, 206, 207, 209to211, 213, 214, 216to218, 220to246, 248, 249
Commercial	-
Industrial	-
Spl.Haz.Ind	-
Institutional	2pt, 5pt, 27, 72
Agricultural	-
Transport	4, 22, 26, 38, 51, 64, 71, 73, 103, 120, 141, 153, 154, 155, 163, 167, 178, 186, 198, 201, 202, 205, 208, 212, 215, 219, 247
Water body	1, 199
Proposed Road	1pt, 2pt, 3pt, 5pt, 6pt, 9pt, 10pt, 11pt, 12pt, 17pt, 18pt, 19pt, 20pt, 21pt, 74pt, 75pt, 76pt, 77pt, 142pt,

Ward-I, Block-3 (Comprising T.S. No. - 1to27)
(Pandamangalam DD Plan No.1)

Residential	1, 15pt, 17pt, 18pt,
Commercial	-
Industrial	-
Spl.Haz.Ind	-
Institutional	-
Agricultural	2pt, 3pt, 4pt, 5pt, 6pt, 8, 9pt, 10pt, 11, 12, 13pt, 14pt, 16pt, 19pt, 20to22, 24, 26pt, 27pt
Transport	7, 23, 25
Water body	2/1pt, 3/1pt, 4/1pt, 5/1pt, 6/1pt, 9/1, 10/1, 13/1, 14/1, 15/1, 16/1, 17/1, 18/1, 19/1, 26/2, 27/3, 27/5
Proposed Road	1pt, 2pt, 3pt, 4pt, 5pt, 6pt,

Ward-I, Block-4 (Comprising T.S. No. - 1to21)
(Pandamangalam DD Plan No.1, 2)

Residential	1pt, 3pt, 4to12, 13pt, 14pt, 15, 16pt, 17pt, 18pt, 19, 20pt, 21pt
Commercial	-
Industrial	-
Spl.Haz.Ind	-
Institutional	-
Agricultural	2pt
Transport	2/1, 20/2
Water body	13/1, 14/1, 16/1, 17/1, 18/1, 21/3
Burial ground	3/11
Proposed Road	1pt

Ward-I, Block-5 (Comprising T.S. No. - 1 to 135)
(Pandamangalam DD Plan No.1, 2)

Residential	1to5, 7to9, 11pt, 12to17, 18, 19to21, 23to27, 28, 29to33, 36to46, 48to60, 63to72, 74to78, 80to83, 86to99, 101to111, 113to122, 126to128, 130to133
Commercial	-
Industrial	-
Spl.Haz.Ind	-
Institutional	62, 84, 124, 125, 134
Agricultural	-
Transport	6, 11/3, 22, 34, 35, 47, 61, 73, 79, 85, 100, 112, 123, 135
Water body	10, 129

Ward-I, Block-6 (Comprising T.S. No. - 1to27)
(Pandamangalam DD Plan No.1, 2)

Residential	5, 6pt, 7, 8pt, 9pt, 10pt, 11pt, 14pt, 15pt, 16pt, 17, 18pt, 19pt, 20pt, 21pt, 22pt, 23pt, 24pt, 25pt, 26pt, 27pt
Commercial	2pt
Industrial	15pt, 16pt
Spl.Haz.Ind	-
Institutional	-
Agricultural	2/3, 3pt, 4pt,
Transport	12, 13
Water body	1, 2/4, 3/11, 4/1, 8/3, 9/2pt, 10/1pt, 14/2, 15/5, 16/5, 18/3, 19/1, 19/4, 20/1, 20/4, 21/1, 22/1, 22/3, 23/1, 24/1, 25/1, 25/3, 26/1, 26/5, 27/1
Proposed Road	9pt, 10pt, 11pt

Ward-I, Block-7 (Comprising T.S. No. - 1to264)
(Pandamangalam DD Plan No.2, 3, 4)

Residential	2to11, 13to53, 55to66, 68to105, 106pt, 107to119, 121to131, 133to143, 145to155, 158to167, 173to179, 181to185, 187, 188to193, 196to200, 202to204, 206to216, 218to220, 223, 224to237, 239to261, 264
Commercial	171, 172, 262, 263
Industrial	-
Spl.Haz.Ind	-
Institutional	1, 156, 169, 170, 222
Open Space and Recreational Use	54,
Agricultural	-
Transport	12, 67, 106/2, 120, 132, 144, 157, 168, 180, 186, 194, 195, 201, 205, 217, 221, 238
Water body	-

Ward-I, Block-8 (Comprising T.S. No. - 1 to 47)
(Pandamangalam DD Plan No.1)

Residential	2to6, 8, 9, 11, 14, 15, 17, 18, 20, 21, 23to26, 28, 30, 31, 36, 37to47
Commercial	13
Industrial	-
Spl.Haz.Ind	-
Institutional	29, 32, 33, 35
Agricultural	-
Transport	1, 7, 10, 12, 16, 19, 22, 27
Water body	34

Ward-I, Block-9 (Comprising T.S. No. - 1 to 167)

Residential	2to44, 46to73, 75to79, 94to118, 121to129, 131, 133to167
Commercial	45, 119, 120
Industrial	80to93, 130, 132
Spl.Haz.Ind	-
Institutional	74
Agricultural	-
Transport	-
Water body	1

Ward-I, Block-10 (Comprising T.S. No. - 1to24)
(Pandamangalam DD Plan No.1, 2, 3)

Residential	9pt, 10pt, 11, 12pt, 13pt, 14pt, 15pt, 16, 17pt, 18pt, 19pt, 20, 22pt
Commercial	23pt
Industrial	21pt
Spl.Haz.Ind	-
Institutional	-
Agricultural	2pt, 3pt, 4pt, 5, 6pt, 7, 8,
Transport	23/5, 24/1
Water body	1, 2/2, 3/3, 4/2, 6/2, 9/1, 9/3, 10/2, 12/2, 13/5, 14/1, 15/1, 17/4, 18/3, 19/7, 21/7, 22/5, 24/2

Ward-I, Block-11 (Comprising T.S. No. - 1)

Residential	1pt
Commercial	-
Industrial	-
Spl.Haz.Ind	-
Institutional	-
Agricultural	-
Transport	-
Water body	1/4, 1/5

**Ward-I, Block-12 (Comprising T.S. No. - 1to21)
(Pandamangalam DD Plan No.1, 4)**

Residential	6, 7pt, 8pt, 9pt, 10pt, 11pt, 12, 13pt, 14, 15pt, 16pt, 17, 19pt
Commercial	-
Industrial	19/9, 20
Spl.Haz.Ind	-
Institutional	18
Agricultural	2, 3pt, 4pt, 5pt
Transport	21
Water body	1, 3/2, 4/4, 5/4, 7/4, 8/4, 9/2, 9/12, 10/1, 10/8, 11/1, 13/1, 13/15, 15/1 16/9, 16/10, 19/8

**Ward-I, Block-13 (Comprising T.S. No. - 1to174)
(Pandamangalam DD Plan No.4)**

Residential	2to15, 17, 19to44, 46, 49, 52to59, 62to89, 91to126, 128to130, 132to135, 138to145, 147to150, 152, 154to165, 167to170
Commercial	171to174
Industrial	-
Spl.Haz.Ind	-
Institutional	136
Agricultural	-
Transport	1, 16, 18, 48, 60, 61, 90, 127, 131, 137, 146, 151, 153, 166
Water body	45, 47, 50, 51

Ward-I, Block-14 (Comprising T.S. No. - 1 to 109)
(Pandamangalam DD Plan No.3, 4)

Residential	1to13, 15to26, 28to35, 38, 40, 42to56, 58to73, 75to94, 95pt, 97to101, 103to107, 109
Commercial	-
Industrial	-
Spl.Haz.Ind	-
Institutional	-
Agricultural	-
Transport	14, 27, 36, 37, 39, 41, 74, 95/3, 96, 102, 108
Water body	57

Ward-I, Block-15 (Comprising T.S. No. - 1 to 35)
(Pandamangalam DD Plan No.1)

Residential	1to4, 6pt, 8, 9, 13pt, 17pt, 18pt, 19pt, 23pt,
Commercial	11
Industrial	-
Spl.Haz.Ind	-
Institutional	29pt
Agricultural	5pt, 7pt, 12pt, 16pt, 20to22, 24pt, 25, 26pt, 27, 28, 29pt, 30pt, 32, 33pt, 34pt
Transport	18/3, 18/5, 23/2, 31
Water body	5/1, 6/5, 6/12, 7/1, 7/3, 7/4, 10, 12/4, 13/4, 14, 15, 16/1, 16/4, 16/5, 17/1, 18/1, 19/1, 26/7, 30/3, 33/3, 34/2, 35

Ward-I, Block-16 (Comprising T.S. No. - 1 to 81)
(Pandamangalam DD Plan No.4)

Residential	2to5, 7to13, 15to20, 22to25, 27to31, 33to47, 49to54, 58to80
Commercial	-
Industrial	-
Spl.Haz.Ind	-
Institutional	57
Agricultural	-
Transport	1, 6, 14, 21, 32, 48, 55, 81
Water body	26, 56

Ward-I, Block-17 (Comprising T.S. No. - 1 to 79)

Residential	2to9, 11to24, 26, 28to35, 38pt, 39to45, 47, 49to56, 58to78
Commercial	-
Industrial	-
Spl.Haz.Ind	-
Institutional	10, 36, 38/2, 48
Agricultural	-
Transport	25, 27, 37, 46, 57, 79
Water body	1

Ward-I, Block-18 (Comprising T.S. No. - 1 to 123)

Residential	1to10, 12to18, 22to33, 35to45, 48to54, 56to82, 86to96, 98to110, 112to120
Commercial	-
Industrial	-
Spl.Haz.Ind	-
Institutional	55, 85
Agricultural	-
Transport	11, 19, 20, 21, 34, 46, 83, 97, 111, 121to123
Water body	47, 84

Ward-I, Block-19 (Comprising T.S. No. - 1 to 89)

Residential	2to14, 17to24, 26to37, 39, 40, 42to66, 69to72, 73pt, 75to89
Commercial	-
Industrial	-
Spl.Haz.Ind	-
Institutional	1
Agricultural	-
Transport	15, 16, 25, 38, 41, 67, 68, 73/1 74
Water body	-

Ward-I, Block-20 (Comprising T.S. No. - 1 to 10)

Residential	2to10
Commercial	-
Industrial	-
Spl.Haz.Ind	-
Institutional	-
Agricultural	-
Transport	1
Water body	-

Ward-I, Block-21 (Comprising T.S. No. - 1 to 148)

Residential	2to7, 9to15, 17to22, 24to32, 34to53, 56to75, 77to97, 99to121, 123to147
Commercial	-
Spl.Haz.Ind	-
Institutional	-
Agricultural	-
Transport	8, 16, 23, 33, 54, 55, 76, 98, 122, 148
Water body	1

**Ward-I, Block-22 (Comprising T.S. No. - 1 to 74)
(Pandamangalam DD Plan No.1)**

Residential	1to11, 13to15, 18to19, 21to40, 42, 47to50, 52to57, 59to66, 68to74
Commercial	-
Industrial	-
Spl.Haz.Ind	-
Institutional	17, 43
Agricultural	-
Transport	12, 16, 20, 41, 51, 58, 67
Water body	44to46

Ward-I, Block-23 (Comprising T.S. No. - 1 to 124)
(Pandamangalam DD Plan No.2, 3)

Residential	3to28, 30to54, 57to74, 78to96, 98to103, 105to120
Commercial	-
Industrial	-
Spl.Haz.Ind	-
Institutional	124
Agricultural	-
Transport	2, 29, 55, 56, 75to77, 97, 104, 121
Water body	1, 122, 123

Ward-I, Block-24 (Comprising T.S. No. - 1 to 119)
(Pandamangalam DD Plan No.2)

Residential	2to7, 9, 11to21, 23to38, 40to47, 49to56, 58to62, 65, 69, 70, 72, 76, 80to86, 88to106, 108to116, 119
Commercial	71, 77, 78
Industrial	68
Spl.Haz.Ind	-
Institutional	74, 118
Agricultural	-
Transport	1, 8, 10, 22, 39, 48, 57, 73, 87, 107, 117
Water body	63, 64, 66, 67, 75, 79

WARD – J
BLOCK (1 to 33)

Ward- J Block 1- (Comprising T.S. No 1to27)

Residential	12pt, 26pt, 27pt
Commercial	-
Industrial	-
Spl.Haz.Ind	-
Institutional	18
Agricultural	2pt, 3pt, 4to7, 8pt, 9pt, 10pt, 11pt, 13, 14, 15pt, 16pt, 17, 19to23, 24pt, 25,
Transport	26/35
Water body	1pt, 2/5, 8/12, 9/3pt, 10/7, 10/8, 10/9, 11/3, 11/7, 12/3, 12/5, 15/6, 16/4, 24/4, 26/1, 26/33, 27/1
Proposed Road	1pt, 2pt, 3pt, 8pt, 9pt

**Ward- J Block – 2 (Comprising T.S.NO 1to131)
(Uyyakondan Thirumalai DDPlan No.2)**

Residential	2pt, 3to14, 16to27, 31to39, 41to45, 47to50, 52to55, 57to65, 67to74, 76to85, 87to97, 99to106, 108, 110to115, 118to123, 125to130
Commercial	-
Industrial	-
Spl.Haz.Ind	-
Institutional	-
Agricultural	-
Transport	15, 28, 29, 30, 40, 46, 51, 56, 66, 75, 86, 98, 107, 109, 116, 124, 131
Water body	1pt, 117
Proposed Road	1pt, 2pt

**Ward- J Block – 3 (Comprising T.S.NO 1to104)
(Uyyakondan Thirumalai DDPlan No.2)**

Residential	12, 16, 20to24, 45, 47to53, 55to64, 81to91, 93to96, 98to103
Commercial	-
Industrial	-
Spl.Haz.Ind	-
Institutional	46
Agricultural	1to11, 13, 14, 17to19, 25to44, 65to69, 71to74, 77to80
Transport	15, 54, 75, 92, 97
Water body	70, 76, 104

Ward- J Block – 4 (Comprising T.S.NO 1to68)

Residential	2to4, 6to9, 13, 15to19, 21to25, 27to35, 37, 38, 40to44, 47to60, 62, 63, 65, 66, 68
Commercial	-
Industrial	-
Spl.Haz.Ind	-
Institutional	12
Agricultural	-
Transport	10, 14, 17, 20, 26, 36, 39, 61, 64, 67
Water body	1, 5, 11, 45, 46

Ward- J Block – 5 (Comprising T.S.NO 1to160)

Residential	1to6, 8to16, 18to20, 22to25, 27to36, 39to42, 45to49, 51to59, 61to72, 74to83, 85to94, 96to99, 101to103, 107to111, 113to122, 124to127, 129to131, 133, 135, 136, 138to140, 142to145, 147to159
Commercial	-
Industrial	-
Spl.Haz.Ind	-
Institutional	38, 50, 105, 137
Agricultural	-
Transport	7, 17, 21, 26, 37, 43, 44, 60, 73, 84, 95, 100, 104, 106, 112, 123, 128, 132, 134, 141, 146, 160
Water body	-

Ward- J Block – 6 (Comprising T.S.NO 1to232)

Residential	1to4, 6, 8to14, 18, 19, 21to23, 25to31, 33to37, 39to59, 61to63, 67to70, 72to79, 81to94, 97to101, 104to111, 113to120, 122to130, 132to136, 138, 140to149, 151to162, 164, 167to176, 178to186, 188to191, 196to203, 205to210, 212to218, 220to232
Commercial	-
Industrial	-
Spl.Haz.Ind	-
Institutional	16, 96, 192
Agricultural	-
Transport	5, 7, 15, 17, 20, 24, 32, 38, 60, 64to66, 71, 80, 95, 102, 103, 112, 121, 131, 137, 139, 150, 163, 165, 166, 177, 187, 204, 211, 219
Water body	193to195

Ward- J Block – 7 (Comprising T.S.NO 1to36)
(Uyyakondan Thirumalai DDPlan No.1, 2)

Residential	16, 20pt, 21pt, 22pt, 26, 27pt, 28pt, 30, 31pt, 32, 36pt
Commercial	-
Industrial	-
Spl.Haz.Ind	-
Institutional	10/7, 21/2B, 21/3B, 21/7, 22/17, 29, 33to35, 36/2A, 36/4, 36/12, 13, 36/16, 17
Agricultural	1to6, 7pt, 8pt, 9pt, 10pt, 12pt, 13pt, 14pt, 15pt, 17pt, 18, 19, 23, 24, 25pt
Transport	22/18, 36/7, 36/8, 36/18
Water body	7/5, 8/1, 9/1, 10/1, 11, 12/1, 13/1, 13/8, 14/1, 15/7, 17/7, 20/8, 25/8, 27/5, 28/1, 31/6, 36/1

Ward- J Block – 8 (Comprising T.S.NO 1to70)
(Uyyakondan Thirumalai DDPlan No.1, 2)

Residential	1to8, 10to14, 16to22, 24to30, 33to36, 38to44, 46to48, 50to58, 64, 67to70
Commercial	59to61
Industrial	-
Spl.Haz.Ind	-
Institutional	31, 37, 63, 65
Agricultural	-
Transport	9, 15, 23, 32, 45, 49, 62, 66
Water body	-

Ward- J Block –9 (Comprising T.S.NO 1to167)
(Uyyakondan Thirumalai DDPlan No.1, 2)

Residential	1to5, 9, 11to16, 17pt, 19to29, 32to37, 39to60, 62to65, 67to75, 77to79, 82to84, 87to102, 104to109, 111to115, 117to125, 126pt, 127to130, 132to139, 141to143, 146to149, 151to157, 158pt, 159to162, 163, 164, 167
Commercial	-
Industrial	-
Spl.Haz.Ind	-
Institutional	17/2, 76, 126/5, 144, 158/1
Agricultural	-
Open Space and Recreational Use	30, 81, 86,
Transport	6, 7, 18, 31, 38, 61, 66, 80, 85, 103, 110, 116, 131, 140, 145, 150, 165, 166
Water body	8, 10

Ward- J Block – 10 (Comprising T.S.NO 1to122)
(Uyyakondan Thirumalai DDPlan No.1, 2)

Residential	4to12, 14t18, 20to24, 27to41, 43to48, 50to52, 54, 56to62, 64to77, 79, 80, 82, 84to86, 88to97, 99, 101to114, 120
Commercial	115, 116, 117, 118, 121, 122
Industrial	-
Spl.Haz.Ind	-
Institutional	1, 2, 26, 81, 83
Agricultural	-
Transport	3, 13, 19, 25, 42, 49, 53, 55, 63, 78, 87, 98, 100, 119
Water body	-

Ward- J Block - 11 (Comprising T.S.NO 1to83)
(Uyyakondan Thirumalai DDPlan No.1, 2)

Residential	2, 3, 5to8, 10to15, 17to22, 24to28, 30to32, 34, 36to38, 40, 43to45, 48to53, 55to57, 59to61, 64, 65, 68, 70to72, 74to76, 78to83
Commercial	-
Industrial	-
Spl.Haz.Ind	-
Institutional	1, 4, 33, 41, 54, 66, 67, 69
Agricultural	-
Transport	9, 16, 23, 29, 35, 39, 42, 46, 47, 62, 63, 73, 77
Water body	58

Ward- J Block -12 (Comprising T.S.NO 1to175)
(Uyyakondan Thirumalai DDPlan No.1, 2)

Residential	1to4, 6to8, 10to13, 15to21, 23to26, 28, 29, 32to38, 40, 41, 44to59, 61to63, 65, 66, 68, 69, 71, 72, 74to79, 81to84, 87, 88, 96to99, 102to105, 111, 118to120, 122, 124 to126, 129to135, 137, 138, 140, 144to148, 150, 151, 162, 164, 165, 167to169
Commercial	89, 90, 91, 94, 100, 106, 107, 108, 109, 113, 114, 115, 116, 141, 152, 153, 154, 155, 157, 158, 159, 160, 161, 170, 171to174,
Industrial	-
Spl.Haz.Ind	-
Institutional	14, 31, 70, 85, 86, 92, 93, 110, 117, 123, 127, 139
Agricultural	-
Transport	5, 9, 22, 27, 30, 39, 42, 43, 60, 64, 67, 73, 80, 95, 101, 112, 121, 128, 136, 142, 143, 149, 156, 163, 166, 175
Water body	-

Ward- J Block -13 (Comprising T.S.NO 1to88)
(Uyyakondan Thirumalai DDPlan No.1, 2)

Residential	2to5, 9to14, 18to27, 29to35, 37to49, 51to55, 57to60, 62to64, 66to68, 70to72, 75, 77to88
Commercial	-
Industrial	-
Spl.Haz.Ind	-
Institutional	7, 73
Agricultural	-
Transport	8, 15, 16, 17, 36, 50, 56, 61, 65, 69, 74, 76
Water body	1, 6, 28

Ward- J Block – 14 (Comprising T.S.NO 1to161)
(Uyyakondan Thirumalai DDPlan No.1, 2)

Residential	9to12, 14to18, 19pt, 20pt, 21pt, 22to25, 27pt, 28pt, 29to32, 36pt, 37to41, 45to49, 51to53, 55to62, 64, 66to74, 76to83, 86to89, 91, 92, 94to109, 111to125, 128to131, 135to147, 150to155, 157to160
Commercial	-
Industrial	-
Spl& Hazar Industries	-
Institutional	33pt, 34pt, 35pt, 65
Agricultural	-
Open Space and Recreational Use	85
Transport	7, 8, 13, 26, 42, 43, 50, 84, 90, 110, 126, 127, 132, 133, 134, 148, 149, 156, 161
Water body	1pt, 44, 54, 63, 75, 93
Proposed Road	1pt, 2pt, 3pt, 4pt, 5pt, 6pt, 19pt, 20pt, 21pt, 27pt, 28pt, 33pt, 34pt, 35pt, 36pt

Ward- J Block - 15 (Comprising T.S.NO 1to140)
(Uyyakondan Thirumalai DDPlan No.1, 2)

Residential	2pt, 3pt, 5to12, 13pt, 14pt, 15pt, 17to20, 21pt, 22pt, 24pt, 25pt, 26pt, 27pt, 28pt, 29pt, 33to38, 40, 41, 45to56, 58to65, 69, 74to77, 80to89, 91to109, 111to115, 117to126, 128, 130to140
Commercial	66, 67, 68
Industrial	-
Spl.Haz.Ind	-
Institutional	31pt, 42, 43, 73
Agricultural	23pt
Transport	4, 16, 32, 39, 44, 57, 70, 71, 78, 79, 90, 110, 116, 127, 129
Water body	1pt, 30pt, 72
Proposed Road	1pt, 2pt, 3pt, 13pt, 14pt, 15pt, 21pt, 22pt, 23pt, 24pt, 25pt, 26pt, 27pt, 28pt, 29pt, 30pt, 31pt

Ward- J Block -16 (Comprising T.S.NO 1to104)
(Uyyakondan Thirumalai DDPlan No.2)

Residential	2pt, 4to9, 10pt, 12pt, 13pt, 14to19, 20pt, 21pt, 22pt, 23pt, 24to33, 34pt, 35pt, 38, 39, 40pt, 42pt, 43, 46pt, 47to52, 54to56, 58, 63to 69, 71to79, 81to90, 93to102, 104
Commercial	3pt, 59to62
Industrial	-
Spl.Haz.Ind	-
Institutional	-
Agricultural	-
Transport	1, 11, 36, 41, 44, 57, 70, 80, 91, 103
Water body	37, 45pt, 53, 92
Proposed Road	2pt, 3pt, 10pt, 12pt, 13pt, 20pt, 21pt, 22pt, 23pt, 34pt, 35pt, 40pt, 42pt, 45pt, 46pt

Ward- J Block -17 (Comprising T.S.NO 1to54)
(Uyyakondan Thirumalai DDPlan No.2)

Residential	4to11, 13to19, 22, 25to27, 29to33, 35, 37to50, 53
Commercial	2, 3, 24, 34
Industrial	-
Spl.Haz.Ind	-
Institutional	12, 54
Agricultural	-
Transport	1, 20, 23, 28, 51, 52
Water body	21, 36

Ward- J Block – 18 (Comprising T.S.NO 1to97)
(Uyyakondan Thirumalai DDPlan No.2)

Residential	3, 4, 6to10, 12, 14, 15, 16, 18, 19, 21to25, 27to31, 33to39, 41to46, 47to50, 52to60, 62to72, 74to77, 79, 81, 82, 84to87, 89to91, 94, 96, 97
Commercial	-
Industrial	-
Spl.Haz.Ind	-
Institutional	-
Agricultural	-
Transport	2, 5, 11, 13, 17, 20, 26, 32, 40, 51, 61, 73, 83, 88, 95
Water body	1, 78, 80, 92, 93

Ward- J Block – 19 (Comprising T.S.NO 1to13)
(Uyyakondan Thirumalai DDPlan No.1, 2)

Residential	7pt, 8pt, 9pt, 10, 11pt, 13pt
Commercial	-
Industrial	-
Spl.Haz.Ind	-
Institutional	7/3
Agricultural	2pt, 3, 4pt, 5pt, 6pt
Transport	1, 2/10, 4/11
Water body	2/9pt, 4/7pt, 5/1, 6/1, 7/1, 8/1, 9/1, 11/2, 12, 13/1
Proposed Road	2pt, 4pt

Ward- J Block – 20 (Comprising T.S.NO 1to60)
(Uyyakondan Thirumalai DDPlan No.2)

Residential	1, 2, 5to13, 15to22, 24to34, 36to43, 45to48, 50to55, 57, 59, 60
Commercial	-
Industrial	-
Spl.Haz.Ind	-
Institutional	-
Agricultural	-
Transport	3, 4, 23, 44, 56, 58
Water body	14, 35, 49

Ward- J Block – 21 (Comprising T.S.NO 1to101)
(Uyyakondan Thirumalai DDPlan No.1, 2)

Residential	3, 4, 6to10, 12to19, 21to31, 34, 36to39, 41, 43, 44, 46to49, 51to55, 57to66, 68, 70to72, 74, 75, 77to88, 90to96, 98to101
Commercial	5, 33, 97
Industrial	-
Spl.Haz.Ind	-
Institutional	35, 73, 76
Agricultural	-
Transport	1, 2, 11, 20, 40, 42, 45, 50, 56, 67, 69
Water body	32, 89

Ward- J Block – 22 (Comprising T.S.NO 1to90)
(Uyyakondan Thirumalai DDPlan No.1)

Residential	1to3, 5to12, 14to24, 26to33, 35to48, 50to52, 54to61, 63to90
Commercial	-
Industrial	-
Spl.Haz.Ind	-
Institutional	-
Agricultural	-
Transport	25, 49, 53, 62
Water body	4, 13, 34

Ward- J Block – 23 (Comprising T.S.NO 1to38)
(Uyyakondan Thirumalai DDPlan No.1)

Residential	1to19, 21to37
Commercial	-
Industrial	-
Spl.Haz.Ind	-
Institutional	-
Agricultural	-
Transport	20, 38
Water body	-

Ward- J Block – 24 (Comprising T.S.NO 1to45)
(Uyyakondan Thirumalai DDPlan No.1, 2)

Residential	1to9, 11to22, 24to32, 36to44
Commercial	-
Industrial	-
Spl.Haz.Ind	-
Institutional	35
Agricultural	-
Transport	10, 23, 33, 34, 45
Water body	-

Ward- J Block – 25 (Comprising T.S.NO 1to16)
(Uyyakondan Thirumalai DDPlan No.1, 2)

Residential	1, 2, 5, 8, 12to15
Commercial	-
Industrial	-
Spl.Haz.Ind	-
Institutional	-
Agricultural	3, 6, 7, 9, 11, 16
Transport	-
Water body	4, 10

Ward- J Block – 26 (Comprising T.S.NO 1to128)
(Uyyakondan Thirumalai DDPlan No.1, 2)

Residential	1to17, 19to37, 39to54, 57to73, 75to89, 91to100, 102to111, 114to119, 121, 123to128
Commercial	-
Industrial	-
Spl.Haz.Ind	-
Institutional	-
Agricultural	-
Transport	18, 38, 55, 56, 74, 90, 101, 112, 120
Water body	113, 122

Ward- J Block – 27 (Comprising T.S.NO 1to109)
(Uyyakondan Thirumalai DDPlan No.1)

Residential	2to22, 24to39, 41, 43to49, 51to63, 65to82, 84, 85, 87to89, 91to95, 97to99, 101to105, 108
Commercial	-
Industrial	-
Spl.Haz.Ind	-
Institutional	-
Agricultural	-
Transport	1, 23, 40, 42, 50, 64, 83, 86, 90, 100, 107, 109
Water body	96, 106

Ward- J Block – 28 (Comprising T.S.NO 1to98)
(Uyyakondan Thirumalai DDPlan No.1)

Residential	5, 7, 9, 12, 13, 15, 19to22, 24to27, 29to36, 38to42, 44, 45, 47to49, 51to57, 61to65, 67to79, 81to83, 85, 87to92, 94to97
Commercial	2, 3, 4, 6, 8, 10, 11, 14
Industrial	-
Spl.Haz.Ind	-
Institutional	-
Agricultural	-
Transport	1, 16, 17, 18, 23, 28, 37, 43, 46, 50, 60, 66, 80, 84, 86, 93, 98
Water body	58, 59

Ward- J Block – 29 (Comprising T.S.NO 1to111)
(Uyyakondan Thirumalai DDPlan No.1, 2)

Residential	4to8, 12to18, 20to34, 42to52, 54to56, 58to65, 67, 68, 70to78, 80to84, 86to108
Commercial	2, 3, 9, 10, 39, 41
Industrial	-
Spl.Haz.Ind	-
Institutional	38
Agricultural	-
Transport	1, 11, 19, 36, 37, 53, 57, 69, 79, 109
Water body	35, 66, 85, 110, 111
Burial ground	40

Ward- J Block – 30 (Comprising T.S.NO 1to43)
(Uyyakondan Thirumalai DDPlan No.1)

Residential	2to15, 17to38, 41to43
Commercial	-
Industrial	-
Spl.Haz.Ind	-
Institutional	-
Agricultural	-
Transport	1, 16, 39, 40
Water body	-

Ward- J Block – 31 (Comprising T.S.NO 1to139)
(Uyyakondan Thirumalai DDPlan No.1)

Residential	1to18, 20to35, 37to55, 57to70, 72to75, 77to82, 84to90, 92, 93, 95to99, 101, 102, 104to108, 110to114, 116to119, 121to138
Commercial	-
Industrial	-
Spl.Haz.Ind	-
Institutional	-
Agricultural	-
Transport	19, 36, 56, 71, 76, 83, 94, 100, 103, 109, 115, 120
Water body	91, 139

Ward- J Block – 32 (Comprising T.S.NO 1to59)
(Uyyakondan Thirumalai DDPlan No.1, 2)

Residential	3to18, 20to28, 30to32, 35, 37to39, 41to44, 46to50, 52to55, 57, 58
Commercial	-
Industrial	-
Spl.Haz.Ind	-
Institutional	2, 40
Agricultural	-
Transport	19, 29, 33, 34, 36, 45, 51, 56, 59
Water body	1

Ward- J Block – 33 (Comprising T.S.NO 1to74)
(Uyyakondan Thirumalai DDPlan No.1, 2)

Residential	2to15, 16pt, 17pt, 18to30, 33to44, 46to49, 51to56, 58to66, 68to73
Commercial	-
Industrial	-
Spl.Haz.Ind	-
Institutional	16/2
Agricultural	-
Transport	1, 17/2, 31, 32, 45, 50, 67, 74
Water body	57

WARD – K
BLOCK 1to19

Ward-K, Block-1 Comprising T.S. No.- 1 to 15

Residential	1, 2pt, 3pt, 4pt, 5pt, 7pt, 8pt, 9pt, 10pt, 12, 13, 14pt, 15
Commercial	4/1, 4/2, 4/3, 4/4, 5/2
Industrial	-
Spl.Haz.Ind	-
Institutional	2/3,
Agricultural	
Transport	7/3, 8/12, 9/6, 10/7, 14/2,
Water body	2/4, 3/2, 4/5, 6, 7/1, 8/8, 9/2, 10/3, 11
Burial ground	2/2

Ward-K, Block-2 Comprising T.S. No.- 1 to 64

Residential	4, 6, 7to10, 12to23, 25to28, 30to33, 35to46, 48to61
Commercial	-
Industrial	-
Spl.Haz.Ind	-
Institutional	-
Agricultural	-
Transport	1, 2, 5, 11, 24, 29, 34, 47, 62, 64
Water body	63
Burial ground	3

Ward-K, Block-3 Comprising T.S. No.- 1 to 57

Residential	2to12, 14to17, 19 to36, 38to51, 54to56,
Commercial	-
Industrial	-
Spl.Haz.Ind	-
Institutional	-
Agricultural	-
Transport	1, 13, 37, 57
Water body	18, 52, 53

Ward-K, Block-4 Comprising T.S. No.- 1 to 93

Residential	2, 3, 5, 6, 8to22, 24 to36, 40to44, 46to51, 55to65, 67to70, 72to77, 80to91
Commercial	4
Industrial	-
Spl.Haz.Ind	-
Institutional	-
Agricultural	-
Open Space and Recreational Use	53
Transport	1, 23, 37, 45, 52, 54, 66, 71, 78, 92
Water body	7, 38, 39, 79, 93,

Ward-K, Block-5 Comprising T.S. No.- 1 to 109

Residential	1to15, 17to33, 35to50, 54to71, 73to90, 95to105
Commercial	-
Industrial	-
Spl.Haz.Ind	-
Institutional	-
Agricultural	-
Transport	16, 34, 51to53, 72, 91, 93, 94, 106
Water body	92, 107to109.

Ward-K, Block-6 Comprising T.S. No.- 1 to 61

Residential	2, 3, 5to18, 20, 21, 23to28, 30to33, 35to40, 42to54, 56, 59to61
Commercial	-
Industrial	-
Spl.Haz.Ind	-
Institutional	34, 41, 57
Agricultural	-
Transport	4, 22, 29, 55,
Water body	1, 19, 58,

Ward-K, Block-7 Comprising T.S. No.- 1 to 133

Residential	1to3, 5to20, 22to25, 27to35, 37to46, 48to57, 59to68, 70to74, 76to80, 82to91, 93to102, 104to108, 109pt, 112to114, 116to118, 120to122, 124to128, 130, 131.
Commercial	-
Industrial	-
Spl.Haz.Ind	-
Institutional	-
Agricultural	-
Transport	4, 21, 26, 36, 47, 58, 69, 75, 81, 92, 103, 109/1, 110, 111, 115, 119, 123, 129, 132, 133,
Water body	-

Ward-K, Block-8 Comprising T.S. No.- 1 to 48

Residential	1to3, 5to 9, 11pt, 12, 13, 15, 16, 18to20, 22to24, 26to30, 32to36, 38to41, 43to46, 48.
Commercial	-
Industrial	-
Spl.Haz.Ind	-
Institutional	-
Agricultural	-
Transport	4, 10, 11/1B1, 14, 17, 21, 25, 31, 37, 42, 47
Water body	

Ward-K, Block-9 Comprising T.S. No.- 1 to 84

Residential	1, 2, 5to8, 10to12, 16to26, 28to31, 32pt, 33to42, 44to66, 69to80, 84
Commercial	-
Industrial	-
Spl.Haz.Ind	-
Institutional	-
Agricultural	-
Transport	9, 13, 27, 32/4, 43, 67, 68, 81to83
Water body	3, 4, 14, 15

Ward-K, Block-10 Comprising T.S. No.- 1 to 87

Residential	1to20, 22 to28, 30, 33to54, 56to59, 62to85
Commercial	-
Industrial	-
Spl.Haz.Ind	-
Institutional	-
Agricultural	-
Transport	21, 29, 32, 55, 60, 61, 86, 87
Water body	31

Ward-K, Block-11 Comprising T.S. No.- 1 to 106

Residential	1to5, 7to11, 13to19, 21to26, 29to48, 50to72, 75to80, 82to93, 94pt, 96to102, 104, 105,
Commercial	-
Industrial	-
Spl.Haz.Ind	-
Institutional	-
Agricultural	-
Transport	12, 20, 27, 49, 73, 81, 103, 106
Water body	6, 28, 74, 94/1, 95,

Ward-K, Block-12 Comprising T.S. No.- 1 to 106

Residential	1to7, 9to12, 19to38, 40, 44, 65to104
Commercial	13, 15to17, 41, 42, 45to 59, 61to 64
Industrial	-
Spl.Haz.Ind	-
Institutional	-
Agricultural	-
Transport	8, 14, 39, 43, 60, 105, 106
Water body	18

Ward-K, Block-13 Comprising T.S. No.- 1 to 103

Residential	1to10, 13to34, 38to50, 56to78, 84to 86, 96, 98, 99, 101
Commercial	11, 12, 35, 36, 51, 53, 54, 80to 83, 87to93, 102
Industrial	-
Spl.Haz.Ind	-
Institutional	97
Agricultural	-
Transport	37, 52, 55, 79, 94, 103,
Water body	95, 100

Ward-K, Block-14 Comprising T.S. No.- 1 to 70

Residential	3to15, 17to21, 23, 26to48, 50 to55, 56pt, 58to63, 65to67, 70.
Commercial	-
Industrial	-
Spl.Haz.Ind	-
Institutional	2
Agricultural	-
Transport	1, 16, 24, 25, 49, 56/3, 57, 64, 69
Water body	22, 68

Ward-K, Block-15 Comprising T.S. No.- 1 to 84

Residential	4to6, 8to14, 16to34, 36to49, 51to62, 64to83
Commercial	-
Industrial	-
Spl.Haz.Ind	-
Institutional	-
Agricultural	-
Transport	1, 3, 15, 35, 50, 63, 84
Water body	2, 7

Ward-K, Block-16 Comprising T.S. No.- 1 to 72

Residential	2, 3, 5to11, 16to23, 25to46, 48to69, 72
Commercial	-
Industrial	-
Spl.Haz.Ind	-
Institutional	-
Agricultural	-
Transport	1, 4, 12, 14, 24, 47, 71
Water body	13, 15, 70

Ward-K, Block-17 Comprising T.S. No.- 1 to 113

Residential	1to7, 9to32, 34to36, 38to67, 69to106, 111, 113
Commercial	-
Industrial	-
Spl.Haz.Ind	-
Institutional	-
Agricultural	-
Transport	33, 37, 68, 107, 108,
Water body	8, 109, 110, 112

Ward-K, Block-18 Comprising T.S. No.- 1 to 56

Residential	1to14, 17to29, 31to52, 54to56
Commercial	-
Industrial	-
Spl.Haz.Ind	-
Institutional	-
Agricultural	-
Open Space and Recreational Use	16
Transport	15, 30, 53
Water body	-

Ward-K, Block-19 Comprising T.S. No.- 1 to 95

Residential	2to31, 33to45, 48to52, 54to66, 80, 81, 83t 85, 87to94.
Commercial	67to79
Industrial	-
Spl.Haz.Ind	-
Institutional	46
Agricultural	-
Transport	1, 32, 47, 53,
Water body	82, 86, 95.

WARD – L
BLOCK 1 to 34

Ward- L Block-1 Comprising T.S. No 1 to 27

Residential	2, 4, 6pt, 7pt, 11to14, 17, 18, 19pt, 20pt, 23to26
Commercial	-
Industrial	-
Spl.Haz.Ind	-
Institutional	5, 21, 22
Agricultural	-
Transport	3, 6/2, 7/2, 10, 15, 16, 19/4, 20/8, 27,
Water body	1, 8, 9

Ward- L Block –2 Comprising T.S. No 1 to55

Residential	1pt, 2to 5, 6pt, 7pt, 8to12, 13pt, 14to22, 23pt, 24to 28, 29pt, 30to37, 39to45, 47pt, 48to55
Commercial	-
Industrial	-
Spl.Haz.Ind	-
Institutional	-
Agricultural	-
Transport	1/1A, 1/17A, 1/18, 6/1G, 7/3, 13/3, 23/1, 29/3, 38, 46, 47/6, 47/10
Water body	-

Ward- L Block –3 Comprising T.S. No 1to125

Residential	2to25, 27to41, 42pt, 43to48, 50to57, 59to66, 68to82, 84to91, 93to96, 98to106, 108to113, 115to117, 118pt, 120to122, 124, 125
Commercial	-
Industrial	-
Spl.Haz.Ind	-
Institutional	-
Agricultural	-
Transport	1, 26, 42/2, 42/5, 49, 58, 67, 83, 92, 97, 107, 114, 118/1, 119, 123
Water body	-

Ward- L Block –4 Comprising T.S. No 1 to72

Residential	2to14, 15pt, 16to22, 24to35, 37, 44to53, 55to68, 70to72
Commercial	38
Industrial	-
Spl.Haz.Ind	-
Institutional	-
Agricultural	
Transport	1, 15/3, 23, 36, 41to43, 54, 69
Water body	-
Burial ground	39, 40

Ward- L Block –5 Comprising T.S. No 1 to24

Residential	5to22
Commercial	-
Industrial	-
Spl.Haz.Ind	-
Institutional	2, 4, 23, 24
Agricultural	-
Transport	1, 3
Water body	-

Ward- L Block –6 Comprising T.S. No 1 to59

Residential	2, 3, 6to27, 29, 30, 32to38, 40, 41, 43to50, 52to54, 56, 57
Commercial	4, 5,
Industrial	-
Spl.Haz.Ind	-
Institutional	58
Agricultural	-
Transport	1, 28, 31, 39, 42, 51, 55, 59
Water body	-

Ward- L Block –7 Comprising T.S. No 1 to106

Residential	2, 4to19, 20pt, 22, 23, 25to28, 30to47, 49to54, 56to59, 61, 63to98, 100to104, 106
Commercial	-
Industrial	-
Spl.Haz.Ind	-
Institutional	3, 55, 60
Agricultural	-
Transport	1, 20/1, 21, 24, 29, 48, 62, 99, 105
Water body	-

Ward- L Block –8 Comprising T.S. No 1 to142

Residential	2 to13, 15to35, 38to44, 45pt, 46to73, 74pt, 75to85, 87to89, 91to98, 100to107, 109to117, 119to142
Commercial	-
Industrial	-
Spl.Haz.Ind	-
Institutional	-
Agricultural	-
Transport	1, 14, 36, 37, 45/3, 74/6, 86, 90, 99, 108, 118
Water body	-

Ward- L Block –9 Comprising T.S. No 1 to97

Residential	1to7, 8pt, 9to15, 16pt, 17pt, 18pt, 20, 22pt, 23to27, 29to32, 33pt, 34to58, 59pt, 60, 61, 62pt, 63to65, 67to74, 75pt, 76to78, 80to84, 85pt, 86to90, 92to96
Commercial	-
Industrial	-
Spl.Haz.Ind	-
Institutional	-
Agricultural	-
Transport	8/2, 16/8, 17/1, 18/1, 19, 21, 22/2, 28, 33/1, 59/4, 62/3, 66, 75/4, 79, 85/2, 91, 97,
Water body	-

Ward- L Block -10 Comprising T.S. No1to41

Residential	2, 3, 4pt, 5to21, 22pt, 23to26, 27pt, 28to40
Commercial	-
Industrial	-
Spl.Haz.Ind	-
Institutional	-
Agricultural	-
Transport	1, 4/6, 22/4, 27/7, 41
Water body	-

Ward- L Block -11 Comprising T.S. No 1 to8

Residential	1, 2, 4, 5, 6, 7
Commercial	-
Industrial	-
Spl.Haz.Ind	-
Institutional	-
Agricultural	-
Transport	3, 8
Water body	-

Ward- L Block -12 Comprising T.S. No 1 to163

Residential	1to12, 14to16, 18to30, 32, 33, 34pt, 35, 36, 38, 39pt, 40to43, 44pt, 45to50, 52, 53, 55to59, 61to65, 67, 68pt, 69, 71to78, 80to91, 93to96, 98to112, 114to116, 118to121, 123, 124, 126to128, 130to137, 139 to149, 152to162.
Commercial	-
Industrial	-
Spl.Haz.Ind	-
Institutional	-
Agricultural	-
Transport	13, 17, 31, 34/1, 37, 39/1, 44/4, 51, 54, 60, 66, 68/3, 70, 79, 92, 97, 113, 117, 122, 125, 129, 138, 150, 151, 163,
Water body	-

Ward- L Block – 13 Comprising T.S. No 1 to6

Residential	1pt, 2, 3pt, 5, 6
Commercial	-
Industrial	4
Spl.Haz.Ind	-
Institutional	-
Agricultural	-
Transport	1/1
Water body	-
Burial Ground	3/1

Ward- L Block – 14 Comprising T.S. No 1to221

Residential	5to7, 9to11, 14to17, 19to29, 31, 32, 35to37, 38pt, 39to45, 47to53, 55to70, 72to77, 79to81, 83to88, 90, 92to93, 95to98, 100to104, 106, 107, 109, 111to113, 115to118, 120to123, 124pt, 125, 126, 128to132, 134to143, 145, 147to150, 152to158, 160to167, 169to188, 190, 192to195, 196pt, 198to200, 202to208, 210to216, 218, 219pt, 220, 221
Commercial	-
Industrial	-
Spl.Haz.Ind	-
Institutional	18, 33, 134
Agricultural	-
Transport	1to4, 8, 12, 13, 30, 34, 38/3, 46, 54, 71, 78, 82, 89, 91, 94, 99, 105, 108, 110, 114, 119, 124/5, 127, 133, 144, 146, 151, 159, 168, 189, 191, 196/2, 197, 201, 209, 217, 219/1
Water body	-

Ward- L Block –15 Comprising T.S. No 1 to27

Residential	4, 6, 11to14, 15pt, 16to18, 19pt, 20, 21, 22pt
Commercial	-
Industrial	-
Spl.Haz.Ind	-
Institutional	23, 25to27
Agricultural	-
Open Space and Recreational Use	3, 7, 8
Transport	1, 2, 5, 9, 10, 19/3, 19/6, 22/14, 22/15, 24
Water body	-
Burial Ground	15/1

Ward- L Block -16 Comprising T.S. No 1to211

Residential	3 to8, 9pt, 11to13, 15to23, 26, 27, 28, 33to35, 37to49, 50pt, 51to58, 60to62, 64to68, 70to73, 75to78, 81to84, 87 to94, 96to98, 100 , 101, 103to108, 110to112, 114to117, 119to132, 134to144, 146to148, 150to154, 157to162, 164to180, 182, 183, 184pt, 185pt, 186to199, 201to204, 210,
Commercial	206
Industrial	-
Spl.Haz.Ind	-
Institutional	86, 207
Agricultural	-
Transport	1, 2, 9/1, 10, 14, 24, 25, 29, 30, 31, 32, 36, 50/3, 59, 63, 69, 74, 79, 80, 85, 95, 99, 102, 109, 113, 118, 133, 145, 149, 155, 156, 163, 181, 184/4, 185/3, 200, 205, 208, 209, 211
Water body	-

Ward- L Block –17 Comprising T.S. No 1to203

Residential	7, 9to13, 15, 16, 17pt, 18, 19pt, 20to23, 25to27, 28pt, 29to33, 34pt, 35to38, 40to46, 48to55, 57to66, 68to74, 76to78, 80to85, 87to91, 93to113, 115to127, 129, 131to133, 135, 137, 138pt, 139, 140, 145to156, 158to161, 163to166, 168to173, 175, 176, 178 to181, 182pt, 184to190, 192to203
Commercial	3, 4, 6, 8pt, 114, 141, 142, 143,
Industrial	-
Spl.Haz.Ind	-
Institutional	-
Agricultural	-
Transport	1, 2, 5, 8/2, 14, 17/3, 19/1, 19/4, 24, 28/4, 34/2, 39, 47, 56, 67, 75, 79, 86, 92, 128, 130, 134, 136, 138/3, 144, 157, 162, 167, 174, 177, 182/3, 183, 191
Water body	-

Ward- LBlock -18 Comprising T.S. No 1to226

Residential	2to15, 17to24, 25pt, 26to43, 45to63, 65, 66, 68, 69, 70pt, 71, 72, 73pt, 74to79, 81, 83 to96, 98 to107, 109 to118, 120to131, 133to139, 141 to150, 152to154, 156to178, 180to182, 184to205, 208to225
Commercial	44
Industrial	-
Spl.Haz.Ind	-
Institutional	-
Agricultural	-
Transport	1, 16, 25/4, 64, 67, 70/2, 73/2, 80, 82, 97, 108, 119, 132, 140, 151, 155, 179, 183, 206, 207, 226
Water body	-

Ward- L Block –19 Comprising T.S. No 1to249

Residential	3to28, 30to41, 43to45, 47to55, 57to61, 63to72, 74to80, 83to95, 97to110, 112to116, 118, 120to124, 126to142, 144, 146to168, 170to173, 174pt, 175to187, 188pt, 189to192, 194to196, 198to200, 204to210, 212, 213, 215to226, 228, 231to 240 242to248
Commercial	-
Industrial	-
Spl.Haz.Ind	-
Institutional	-
Agricultural	-
Transport	1, 2, 29, 42, 46, 56, 62, 73, 81, 82, 96, 111, 117, 119, 125, 143, 145, 169, 174/1, 188/4, 193, 197, 201to203, 211, 214, 227, 229, 230, 241, 249
Water body	-

Ward- L Block –20 Comprising T.S. No 1 to219

Residential	1to8, 9pt, 10, 11, 12pt, 13to37, 40to53, 55to87, 89to95, 97to99, 101to105, 107to115, 117to127, 129to138, 140to144, 146pt, 147to158, 160to167, 169 to178, 179pt, 180to186, 188to202, 204to 208, 210to212, 214, 216to218
Commercial	-
Industrial	-
Spl.Haz.Ind	-
Institutional	-
Agricultural	-
Transport	9/2C, 12/2, 12/3C, 38, 39, 54, 88, 96, 100, 106, 116, 128, 139, 145, 146/4, 159, 168, 179/3, 187, 203, 209, 213, 215, 219
Water body	

Ward- L Block –21 Comprising T.S. No 1to85

Residential	3, 5, 6, 8to10, 12to15, 18, 19, 21to24, 26to33, 49, 50pt, 51, 52pt, 53to62, 64to82, 85
Commercial	-
Industrial	-
Spl.Haz.Ind	-
Institutional	4, 34to36, 38to48, 52/7
Agricultural	-
Transport	1, 2, 7, 11, 16, 17, 20, 25, 37, 50/1, 52/11, 63, 83, 84.
Water body	-

Ward- L Block –22 Comprising T.S. No 1to193

Residential	2to5, 7to12, 14to20, 22to27, 29to35, 37to40, 42to47, 49to54, 56, 57, 59to62, 64to68, 71to76, 78pt, 79to85, 87to100, 102to106, 110to121, 123, 124, 126, 127, 129to131, 134to140, 142to144, 146to150, 152to158, 160to165, 168to171, 174to182, 184to189, 191, 192.
Commercial	-
Industrial	-
Spl.Haz.Ind	-
Institutional	-
Agricultural	-
Transport	1, 6, 13, 21, 28, 36, 41, 48, 55, 58, 63, 69, 70, 77, 78/3, 86, 101, 107to109, 122, 125, 128, 132, 133, 141, 145, 151, 159, 166, 167, 172, 173, 183, 190, 193
Water body	-

Ward- L Block –23 Comprising T.S. No 1 to43

Residential	1, 2, 4, 5, 7, 9to 15, 17to20, 23, 25to32, 34, 35, 37, 39to 42,
Commercial	-
Industrial	-
Spl.Haz.Ind	-
Institutional	-
Agricultural	-
Transport	3, 6, 8, 16, 21, 22, 24, 33, 36, 38, 43
Water body	-
Burial ground	

Ward- L Block –24 Comprising T.S. No 1to226

Residential	2to5, 7to34, 36, 38to82, 84to93, 96to111, 113to128, 130to151, 153to170, 172, 173, 175to177, 179to184, 186to 208, 212to226.
Commercial	-
Industrial	-
Spl.Haz.Ind	-
Institutional	-
Agricultural	-
Transport	1, 6, 35, 37, 83, 94, 95, 112, 129, 152, 171, 174, 178, 185, 211
Water body	-

Ward- L Block –25 Comprising T.S. No 1to163

Residential	1to4, 5pt, 6to18, 20to26, 27pt, 28to33, 35to48, 49pt, 50to53, 54pt, 56to58, 61to93, 95to100, 102to105, 107to110, 112, 114to116, 118to121, 122pt, 123to127, 129to144, 146to148, 150to162.
Commercial	-
Industrial	-
Spl.Haz.Ind	-
Institutional	-
Agricultural	-
Transport	5/2, 19, 27/1, 49/4, 49/5, 54/3, 54/6, 55, 59, 60, 94, 101, 106, 111, 113, 117, 122/3, 128, 145, 149, 163
Water body	34

Ward- L Block –26 Comprising T.S. No 1to139

Residential	2pt, 3to24, 25pt, 26, 27pt, 29to33, 34pt, 35to66, 68to74, 76to88, 90pt, 92to95, 97to99, 101, 102to113, 115, 117to121, 123, 124pt, 125to130, 131, 132pt, 133, 134pt, 135, 136, 137pt, 138, 139
Commercial	-
Industrial	-
Spl.Haz.Ind	-
Institutional	114
Agricultural	-
Transport	1, 2/1, 25/4, 27/5, 28, 34/4, 67, 75, 89, 90/6, 90/9, 90/12, 91, 96, 100, 116, 122, 124/1, 132/1D, 132/3C, 134/5Ato134/5D, 137/5
Water body	-

Ward- L Block –27 Comprising T.S. No 1to40

Residential	2, 3pt, 5to8, 9pt, 10to12, 13pt, 14to20, 22to28, 30to33, 34pt, 35to39
Commercial	-
Industrial	-
Spl.Haz.Ind	-
Institutional	-
Agricultural	-
Transport	1, 3/6, 9/5, 13/5, 21, 29, 34/1
Water body	4, 40

Ward- L Block –28 Comprising T.S. No 1to136

Residential	3to53, 55 to68, 72to83, 84pt, 85to91, 93to96, 98to103, 105pt, 106pt, 107 to111, 113 to116, 118to121, 123to125, 127to130, 132, 133, 134pt, 135pt, 136
Commercial	-
Industrial	-
Spl.Haz.Ind	-
Institutional	-
Agricultural	-
Transport	1, 2, 54, 69to71, 84/1, 92, 97, 104, 105/3, 106/2, 112, 117, 122, 126, 131, 134/6, 134/9, 135/1D, 135/2A, 135/2B
Water body	-

Ward- L Block –29 Comprising T.S. No 1 to40

Residential	2pt, 3, 4pt, 5, 6, 8to10, 11, 12pt, 13, 14pt
Commercial	15pt, 16pt,
Industrial	-
Spl.Haz.Ind	-
Institutional	18, 20, 21, 22, 24, 26to38
Agricultural	-
Transport	1, 2/1, 4A, 12/1A, 14/1A, 15/1A, 16/1A,
Water body	7, 17, 19, 23, 25, 39, 40

Ward- L Block –30 Comprising T.S. No 1to23

Residential	8to13, 15to 18
Commercial	1, 2, 7
Industrial	-
Spl.Haz.Ind	-
Institutional	3to6, 20to23
Agricultural	-
Transport	14, 19
Water body	

Ward- L Block –31 Comprising T.S. No 1 to20

Residential	1to12, 13pt, 14pt, 15pt, 16, 17, 19, 20
Commercial	-
Industrial	-
Spl.Haz.Ind	-
Institutional	-
Agricultural	-
Transport	13/1, 14/2, 15/7
Water body	18

Ward- L Block –32 Comprising T.S. No 1 to109

Residential	2to8, 10to31, 32pt, 33to49, 51to64, 67to78, 80to82, 84to89, 91, 92, 94to97, 99to105, 107, 108.
Commercial	
Industrial	-
Spl.Haz.Ind	-
Institutional	-
Agricultural	-
Transport	1, 9, 32/1, 50, 79, 83, 90, 93 98, 109
Water body	65, 66, 106

Ward- L Block –33 Comprising T.S. No 1to139

Residential	2to25, 27to31, 33to36, 40, 43to45, 47to51, 53to64, 67to71, 73to91, 93to105, 107to138
Commercial	-
Industrial	-
Spl.Haz.Ind	-
Institutional	-
Agricultural	-
Open Space and Recreational Use	42
Transport	1, 26, 32, 41, 46, 65, 66, 72, 92, 106, 139
Water body	52

Ward- L Block –34 Comprising T.S. No 1to63

Residential	1to12, 14to19, 21to27, 29to37, 39to50, 52to55, 57to60, 62, 63
Commercial	-
Industrial	-
Spl.Haz.Ind	-
Institutional	-
Agricultural	-
Transport	13, 38, 51, 56
Water body	20, 28, 61

WARD – M
BLOCK 1 to 43

Ward-M, Block-1 Comprising T.S. No.- 1 to 79

Residential	15, 18to20, 21pt, 22to35, 37, 38, 41to49, 51, 52pt, 63, 64, 66pt, 67to77, 79
Commercial	2to14, 16, 17, 53to60, 62,
Industrial	-
Spl.Haz.Ind	-
Institutional	-
Agricultural	
Transport	1, 21/1, 36, 39, 40, 50, 52/4, 61, 65, 66/17, 78
Water body	

Ward-M, Block-2 Comprising T.S. No.- 1 to 70

Residential	5pt, 9, 10pt, 11to14, 16, 27, 29, 37to42, 65, 67pt, 70
Commercial	4, 6, 7, 9, 18, 19, 20pt, 21to25, 30to34, 46to48, 50pt, 51to56, 58, 59
Industrial	-
Spl.Haz.Ind	-
Institutional	43, 44, 45, 65
Agricultural	-
Transport	1, 2, 3, 5/1, 10/1, 20/3, 26, 28, 35, 36, 49, 50/1, 57, 61, 64, 67/2
Water body	8, 15, 17, 60, 62, 63, 66, 68, 69

Ward-M, Block-3 Comprising T.S. No.- 1 to 44

Residential	4, 19, 20, 22to31, 33, 36to38,
Commercial	1, 2, 8, 9, 13to18, 34, 35, 39to44
Industrial	-
Spl.Haz.Ind	-
Institutional	3, 5, 6
Agricultural	-
Transport	7, 11, 21, 32
Water body	10, 12

Ward-M, Block-4 Comprising T.S. No.- 1 to 98

Residential	7to9, 15to 23, 28to33, 36to44, 49to68, 72to81, 83to92, 97, 98
Commercial	2to6, 10, 11, 13, 14, 24, 25, 27, 45, 48, 69, 71, 93, 95, 96
Industrial	-
Spl.Haz.Ind	-
Institutional	82
Agricultural	-
Transport	1, 12, 26, 34, 46, 47, 70, 94,
Water body	35

Ward-M, Block-5 Comprising T.S. No.- 1 to 94

Residential	2to5, 7to10, 18to23, 25to32, 34to41, 43to50, 53to61, 63to76, 78to84, 86to91
Commercial	11to17, 51, 52, 85, 92, 93
Industrial	-
Spl.Haz.Ind	-
Institutional	-
Agricultural	-
Transport	1, 6, 24, 33, 42, 62, 77, 94
Water body	-

Ward-M, Block-6 Comprising T.S. No.- 1 to 133

Residential	2, 5, 7, 8pt, 9, 10pt, 12to14, 17to20, 22to34, 36to53, 55to61, 62pt, 63, 64, 66to74, 76to79, 81to88, 91to101, 102pt, 103pt, 104, 106pt, 107, 108pt, 109 to112, 114pt, 115, 119to123, 125to127, 128pt, 131, 132
Commercial	-
Industrial	-
Spl.Haz.Ind	-
Institutional	-
Agricultural	-
Transport	3, 4, 6, 8/1J, 10/1B, 10/1C, 11, 15, 16, 35, 54, 62/3, 65, 75, 80, 90, 102/3, 103/2, 105, 106/4, 108/4, 114/12, 117, 118, 124, 128/3,
Water body	1, 21, 89, 113, 116, 129, 130
Burial ground	133

Ward-M, Block-7 Comprising T.S. No.- 1 to 87

Residential	2to7, 9to14, 15pt, 16pt, 17to27, 28to32, 35, 36pt, 37, 40to43, 45, 46, 48to50, 52to54, 56to58, 60to63, 66to73, 75to80, 81pt, 84, 85
Commercial	-
Industrial	-
Spl.Haz.Ind	-
Institutional	33
Agricultural	-
Transport	1, 8, 15/2A, 16/2, 34, 36/3, 38, 39, 44, 47, 51, 55, 59, 64, 65, 74, 81/1F, 81/5C, 82, 86, 87
Water body	83,

Ward-M, Block-8 Comprising T.S. No.- 1 to 119

Residential	1to9, 11to30, 33, 34pt, 35to45, 47to67, 70to90, 92to103, 105, 106, 108, 110, 112to119
Commercial	-
Industrial	-
Spl.Haz.Ind	-
Institutional	-
Agricultural	-
Transport	10, 31, 32, 34/1, 46, 68, 69, 91, 104, 107, 109, 111
Water body	-

Ward-M, Block-9 Comprising T.S. No.- 1 to 155

Residential	2to24, 26to38, 40to50, 53to61, 63to68, 70to85, 87to100, 102, 103pt, 104, 105, 107to117, 119to128, 131 to149, 151to153
Commercial	-
Industrial	-
Spl.Haz.Ind	-
Institutional	129
Agricultural	-
Transport	1, 25, 39, 51, 52, 62, 69, 86, 101, 103/2, 106, 118, 130, 150, 154, 155
Water body	-

Ward-M, Block-10 Comprising T.S. No.- 1 to 99

Residential	2 to5, 7to18, 21to30, 31pt, 32, 34to41, 42pt, 43to45, 47to56, 58, 59, 61to69, 71to74, 76to78, 80to99
Commercial	-
Industrial	-
Spl.Haz.Ind	-
Institutional	-
Agricultural	-
Transport	1, 6, 19, 20, 31/1, 31/4, 33, 42/2C, 46, 57, 60, 70, 75, 79,
Water body	-

Ward-M, Block-11 Comprising T.S. No.- 1 to 145

Residential	2to11, 14, 15, 17to28, 30to47, 49, 50, 52to61, 64to69, 71to74, 76to88, 90to98, 100, 101, 103to110, 113to119, 120pt, 121to124, 126to133, 135to138, 140to144
Commercial	-
Industrial	-
Spl.Haz.Ind	-
Institutional	-
Agricultural	-
Transport	1, 12, 13, 16, 29, 48, 51, 62, 63, 70, 75, 89, 99, 102, 111, 112, 120/4, 125, 134, 139, 145,
Water body	-

Ward-M, Block-12 Comprising T.S. No.- 1 to 106

Residential	1to7, 8pt, 9to18, 20, 21, 22, 24to36, 38to42, 44to72, 73pt, 74, 76to79, 81to89, 92to105
Commercial	-
Industrial	-
Spl.Haz.Ind	-
Institutional	-
Agricultural	-
Transport	8/1, 19, 23, 37, 43, 73/2, 75, 80, 90, 91, 106
Water body	-

Ward-M, Block-13 Comprising T.S. No.- 1 to 105

Residential	3 to10, 12to17, 20to31, 33to44, 46to50, 52, 53, 55, 58pt, 59, 61to68, 70to75, 79to83, 85to88, 90to93, 94pt, 95pt, 96to98, 100to104, 105pt.
Commercial	-
Industrial	-
Spl.Haz.Ind	-
Institutional	-
Agricultural	-
Transport	1, 2, 11, 18, 19, 32, 45, 58/3, 94/1, 95/3, 99, 105/2, 105/7,
Water body	51, 54, 56, 57, 60, 69, 76to78, 84, 89,

Ward-M, Block-14 Comprising T.S. No.- 1 to 101

Residential	27, 33to49, 51to80, 82, 84to101.
Commercial	2 to 5, 9 to 11, 16to18, 21, 22, 24, 26, 30 to 32, 50
Industrial	-
Spl.Haz.Ind	-
Institutional	1, 25, 83
Agricultural	-
Transport	12, 13, 81
Water body	6, 7, 8, 14, 15, 19, 20, 23

Ward-M, Block-15 Comprising T.S. No.- 1 to 131

Residential	13to20, 22to34, 36to41, 43to59, 61to66, 68to72, 75to82, 87to97, 99to114, 118to129
Commercial	3, 5, 8to11, 83to86, 117, 130, 131
Industrial	-
Spl.Haz.Ind	-
Institutional	-
Agricultural	-
Transport	4, 7, 12, 21, 35, 42, 60, 67, 73, 74, 98, 115, 116
Water body	1, 2, 6

Ward-M, Block-16 Comprising T.S. No.- 1 to 143

Residential	2to4, 6to25, 27to53, 55to68, 69pt, 70to77, 80to85, 94to101, 105, 106to122, 125, 127to133, 136to138, 142pt,
Commercial	86 to91, 93, 103, 104, 123, 134, 135, 139,
Industrial	-
Spl.Haz.Ind	-
Institutional	-
Agricultural	-
Transport	1, 5, 26, 54, 69/2, 78, 79, 92, 102, 124, 126, 140, 142/1, 142/13, 143,
Water body	141

Ward-M, Block-17 Comprising T.S. No.- 1 to 11

Residential	7 to 11
Commercial	2 to 5
Industrial	-
Spl.Haz.Ind	-
Institutional	-
Agricultural	-
Transport	1
Water body	6

Ward-M, Block-18 Comprising T.S. No.- 1 to 68

Residential	1to8, 10, 12 to14, 16, 17, 19to27, 29to39, 41to59, 61to64
Commercial	65 to 68
Industrial	-
Spl.Haz.Ind	-
Institutional	-
Agricultural	-
Transport	9, 11, 15, 18, 28, 40, 60
Water body	-

Ward-M, Block-19 Comprising T.S. No.- 1 to 11

Residential	1pt, 2pt, 3, 4, 5pt, 6pt 7pt, 8, 9, 11
Commercial	-
Industrial	-
Spl.Haz.Ind	-
Institutional	-
Agricultural	-
Transport	1/3, 2/4, 5/3E, 5/3I, 5/5, 5/8, 6/1, 6/3, 7/4
Water body	10

Ward-M, Block-20 Comprising T.S. No.- 1 to 55

Residential	2pt, 3pt, 4pt, 6to8, 9pt, 10to12, 13pt, 14to23, 27, 28, 30to35, 37pt, 38to41, 45to51, 52pt, 55pt
Commercial	-
Industrial	-
Spl.Haz.Ind	-
Institutional	-
Agricultural	-
Transport	1, 2/1, 2/10, 3/5, 4/7, 9/3, 13/3, 13/6, 24to26, 37/1, 52/2, 55/4, 55/7
Water body	5, 29, 36, 42to44, 53, 54

Ward-M, Block-21 Comprising T.S. No.- 1 to 67

Residential	3 to 8, 10to13, 15to25, 27to32, 34to38, 40to52, 54to67
Commercial	-
Industrial	-
Spl.Haz.Ind	-
Institutional	-
Agricultural	-
Transport	1, 2, 9, 14, 26, 33, 39, 53,
Water body	67

Ward-M, Block-22 Comprising T.S. No.- 1 to 53

Residential	16to19, 21, 23, 25to34, 35pt, 36to43, 45to51, 53
Commercial	3, 4, 5, 6pt, 7 to 12, 14, 24
Industrial	-
Spl.Haz.Ind	-
Institutional	8pt, 15,
Agricultural	-
Transport	1, 2, 4/1, 6/5B, 8/7, 22, 35/1, 44, 52,
Water body	13, 20

Ward-M, Block-23 Comprising T.S. No.- 1 to 170

Residential	6 to14, 16to25, 26pt, 27to29, 30pt, 31to40, 41pt, 45, 47to49, 50pt, 51, 52, 54to64, 66to81, 91to93, 95to97, 99, 104to122, 124to127, 133to144, 146to155, 157 to166
Commercial	2 to 5, 42, 43, 83, 84pt, 85pt, 86to90, 100to103, 129to132, 168, 169, 170
Industrial	-
Spl.Haz.Ind	-
Institutional	-
Agricultural	-
Transport	1, 15, 26/3, 30/3, 41/3, 44, 46, 50/4, 65, 82, 84/2, 85/5, 85/6, 92, 94, 98, 123, 128, 145, 156, 167
Water body	53

Ward-M, Block-24 Comprising T.S. No.- 1 to 141

Residential	7to20, 22to34, 36to46, 48to50, 52to56, 58to64, 67, 71, 72, 76, 78pt, 79to86, 88to97, 99to113, 115to118, 120, 121, 123to133, 135to139, 141.
Commercial	2to6, 65, 66, 68 to70, 73to75, 77
Industrial	-
Spl.Haz.Ind	-
Institutional	-
Agricultural	-
Transport	1, 21, 35, 47, 51, 57, 78/4, 87, 98, 114, 119, 122, 134, 140
Water body	-

Ward-M, Block-25 Comprising T.S. No.- 1to126

Residential	18, 19, 23, 29, 40to48, 50to54, 57to71, 72pt, 73to75, 77to85, 87, 88, 93, 96 to106, 108 to114, 116 to118
Commercial	3to17, 21, 22, 24, 25, 27, 28, 30, 32to39, 90to92, 119to124, 126
Industrial	-
Spl.Haz.Ind	-
Institutional	
Agricultural	-
Transport	1, 20, 26, 31, 49, 55, 56, 72/3, 76, 86, 89, 94, 95, 107, 115, 125,
Water body	-

Ward-M, Block-26 Comprising T.S. No.- 1 to 91

Residential	2to8, 10to15, 17, 19, 20, 26to30, 31pt, 32to42, 46to58, 72to91
Commercial	59to63, 65, 66, 67, 71,
Industrial	-
Spl.Haz.Ind	-
Institutional	
Agricultural	-
Transport	1, 9, 16, 18, 22, 24, 25, 31/1, 43to45, 64, 68, 69, 70
Water body	21, 23

Ward-M, Block-27 Comprising T.S. No.- 1to237

Residential	1to4, 6to8, 10to13, 21, 23, 24, 26to32, 34, 35, 37to43, 46to49, 51to53, 56to58, 61, 68, 81to 89, 91to101, 103to107, 110 to112, 114to117, 119, 120, 121pt, 122pt, 123pt, 124pt, 126to129, 131to139, 144to151, 154pt, 155pt, 156pt, 167, 168, 170pt, 172to174, 176, 177, 181, 183, 184, 187, 202to204, 206to216, 218to220, 222to236.
Commercial	9, 15to20, 60pt, 62, 64, 66, 67, 70to73, 75to79, 157pt, 158, 161, 162, 163, 164, 165pt, 166, 179, 180, 185, 186, 188, 189, 193to197, 237
Industrial	-
Spl.Haz.Ind	-
Institutional	153
Agricultural	-
Open Space and Recreational Use	171
Transport	5, 14, 22, 25, 33, 36, 44, 45, 54, 55, 69, 74, 80, 90, 102, 108, 109, 113, 125, 130, 140, 141, 143, 152, 154/2, 159, 160, 169, 175, 178, 182, 191, 192, 199, 200, 201, 205, 217, 221,
Water body	50, 59, 60/1, 63, 65, 118, 121/2, 122/2, 123/2, 124/2, 139, 142, 154/1, 155/2, 156/2, 157/2, 165/2, 170/2, 190, 198

Ward-M, Block-28 Comprising T.S. No.- 1 to 112

Residential	1to7, 8pt, 9to12, 14to32, 34to44, 53to61, 65to67, 70to81, 87to89, 91to104, 107 to111
Commercial	45to49, 52, 62, 63, 64, 68, 83to 86
Industrial	-
Spl.Haz.Ind	-
Institutional	-
Agricultural	-
Transport	13, 33, 50, 51, 69, 82, 90, 105, 106, 112
Water body	8/2

Ward-M, Block-29 Comprising T.S. No.- 1 to 112

Residential	2, 3, 5to23, 26pt, 27to31, 33to36, 40, 41, 43to45, 47to54, 56to58, 60to66, 68to76, 83pt, 86to88, 93, 100, 101pt, 102pt, 103, 105pt, 106, 107pt, 108, 110pt, 111, 112pt
Commercial	78, 79, 81, 82, 89, 90, 91, 94to98
Industrial	-
Spl.Haz.Ind	-
Institutional	
Agricultural	-
Transport	1, 4, 24, 25, 26/2, 32, 37, 42, 46, 55, 59, 67, 77, 80, 83/3, 85, 92, 99, 104, 110/1, 112/3
Water body	38, 39, 84, 101/2, 102/2, 105/2, 107/2, 109

Ward-M, Block-30 Comprising T.S. No.- 1 to 122

Residential	1, 2, 7to9, 12, 13, 16, 17, 20, 21, 24to26, 31, 32, 35, 36, 39, 40, 43, 44, 53to78, 83to102, 104to107, 109to118
Commercial	3, 4, 11, 14, 15, 18, 19, 22, 23, 27, 28, 30, 33, 34, 37, 38, 41, 42, 45, 46to48, 50to52, 80to82, 121, 122
Industrial	-
Spl.Haz.Ind	-
Institutional	-
Agricultural	-
Transport	5, 6, 10, 29, 49, 79, 103, 108, 119
Water body	120

Ward-M, Block-31 Comprising T.S. No.- 1 to 56

Residential	5to10, 16, 18to20, 25, 26, 28to42, 44to55
Commercial	11to15, 21pt, 22pt
Industrial	-
Spl.Haz.Ind	-
Institutional	-
Agricultural	-
Transport	1to4, 17, 23, 27, 43, 56
Water body	21/2, 22/2, 24

Ward-M, Block-32 Comprising T.S. No.- 1 to 110

Residential	1to11, 13, 14, 25pt, 26 to31, 33to38, 40to43, 46to49, 51pt, 52, 53, 54pt, 55to67, 69to73, 74pt, 75, 77to85, 87, 88, 90to 94
Commercial	15pt, 16pt, 17to23, 96to104, 106, 107, 109
Industrial	-
Spl.Haz.Ind	-
Institutional	-
Agricultural	-
Transport	12, 15/1A22, 15/20, 16/2, 24, 25/2, 32, 39, 44, 45, 50, 51/4, 54/1, 68, 74/4, 76, 86, 95, 105,
Water body	89, 108, 110

Ward-M, Block-33 Comprising T.S. No.- 1 to 33

Residential	1pt, 2, 5, 7, 8, 9, 14, 23to29
Commercial	3, 4, 11, 13, 15, 18to22, 30to33
Industrial	-
Spl.Haz.Ind	-
Institutional	
Agricultural	-
Transport	1/1, 1/2, 6, 10, 12, 16, 17
Water body	-

Ward-M, Block-34Comprising T.S. No.- 1 to 78

Residential	3to9, 13to19, 21to30, 36to51, 53to58, 64, 68to76, 78
Commercial	2, 10, 31, 32, 34pt, 35, 67
Industrial	-
Spl.Haz.Ind	-
Institutional	60, 61
Agricultural	-
Transport	1, 33, 34/1, 62, 65, 66,
Water body	11, 12, 20, 52, 59, 63, 77

Ward-M, Block-35 Comprising T.S. No.- 1 to 79

Residential	2to20, 21pt, 22pt, 23to28, 29pt, 30to35, 36pt, 37pt, 38pt, 39, 41to43, 44pt, 45to56, 59to62, 64to66, 68to75, 77pt, 78
Commercial	57, 58
Industrial	-
Spl.Haz.Ind	-
Institutional	-
Agricultural	-
Transport	1, 21/1, 22/1C, 22/2B, 29/4, 36/6, 37/1E, 38/1B, 40, 44/4, 63, 67, 76, 77/2
Water body	79

Ward-M, Block-36 Comprising T.S. No.- 1 to 35

Residential	1, 2pt, 3pt, 5pt, 6to8, 9pt, 10, 11, 12pt, 14, 15, 17pt, 18pt, 19pt, 20pt, 21, 22, 24pt, 26, 27, 29pt, 31pt, 33
Commercial	
Industrial	-
Spl.Haz.Ind	-
Institutional	
Agricultural	
Transport	2/3, 3/2, 3/5, 5/2, 9/4, 12/7, 17/7, 20/2B, 20/2D, 20/2F, 24/2, 29/3, 31/3,
Water body	4, 13, 18/1, 19/2, 23, 25, 28, 30, 32, 34, 35
Burial ground	16

Ward-M, Block-37 Comprising T.S. No.- 1 to 45

Residential	1to7, 10to14, 20to28, 31to36, 39to43
Commercial	8, 15, 16pt, 18, 19, 44pt
Industrial	-
Spl.Haz.Ind	-
Institutional	
Agricultural	-
Transport	9, 16/2B, 29, 30, 37, 38, 44/1B, 44/2B, 45
Water body	17

Ward-M, Block-38 Comprising T.S. No.- 1 to 78

Residential	13pt, 14pt, 17, 19, 20pt, 21, 22, 24, 25, 27to30, 32to36, 48, 49, 51to 53, 62, 72to74
Commercial	2to5, 6pt, 8pt, 9pt, 10pt, 11pt, 37, 38pt, 44to47, 54to59, 61, 63
Industrial	-
Spl.Haz.Ind	-
Institutional	64, 65, 74, 75, 77, 78
Agricultural	-
Transport	6/2, 7, 8/2, 9/2, 10/2, 11/2, 12, 13/2C, 13/2F, 13/5, 14/4, 20/3, 31, 38/2, 39to43, 50, 60, 68, 69, 70, 71
Water body	1, 15, 16, 18, 23, 26, 66, 67, 76

Ward-M, Block-39 Comprising T.S. No.- 1to26

Residential	1to5, 7to18, 20to23, 26
Commercial	-
Industrial	-
Spl.Haz.Ind	-
Institutional	25
Agricultural	-
Transport	19, 24
Water body	6

Ward-M, Block-40 Comprising T.S. No.- 1 to 177

Residential	1to7, 9, 11pt, 12to14, 17pt, 18to22, 24to57, 59, 60, 62to 68, 70to73, 75to89, 91to94, 96to100, 102to109, 111, 112, 114pt, 115, 116, 118to124, 126to133, 135to145, 147to153, 155to159, 161to171
Commercial	174
Industrial	-
Spl.Haz.Ind	-
Institutional	61, 74, 134, 175, 176
Agricultural	
Transport	8, 11/4, 15, 16, 17/4, 23, 58, 69, 90, 95, 101, 110, 113, 114/1, 117, 125, 146, 154, 160, 172, 173, 177
Water body	10

Ward-M, Block-41 Comprising T.S. No.- 1

Residential	-
Commercial	
Industrial	-
Spl.Haz.Ind	-
Institutional	
Agricultural	-
Transport	1
Water body	-

Ward-M, Block-42 Comprising T.S. No.- 1 to 86

Residential	2, 3, 5to12, 14to32, 34to39, 43to60, 62to82, 84to86
Commercial	-
Industrial	-
Spl.Haz.Ind	-
Institutional	-
Agricultural	-
Transport	1, 4, 13, 42, 61, 83
Water body	33, 40, 41, 53

Ward-M, Block-43 Comprising T.S. No.- 1 to 59

Residential	2to14, 16to22, 24, 25, 27, 29to32, 34to59
Commercial	-
Industrial	-
Spl.Haz.Ind	-
Institutional	-
Agricultural	-
Transport	1, 15, 23, 33
Water body	26, 28,

WARD – N
BLOCK (1to35)

Ward- N Block-1 (Comprising T.S.No. 1to20)

Residential	2pt, 3, 4pt, 5to8, 9pt, 10pt, 11pt, 12pt, 13pt, 14, 17pt, 20
Commercial	-
Industrial	-
Spl.Haz.Ind	-
Institutional	-
Agricultural	-
Transport	1, 2/1, 2/17, 2/18, 4/2, 4/5, 9/1, 10/2, 11/1, 12/2, 13/7, 13/9, 16, 17/10, 18, 19
Water body	15

Ward- N Block-2 (Comprising T.S. NO 1to16)

Residential	-
Commercial	1pt, 2pt, 5, 6pt, 7, 8, 9pt
Industrial	-
Spl.Haz.Ind	-
Institutional	11
Agricultural	-
Transport	1/10B, 1/11, 1/18B, 1/21C, 1/21D, 1/22C, 1/22D, 2/4B, 4, 6/2, 9/8, 10, 12to16
Water body	3

Ward- N Block-3 (Comprising T.S. NO 1 to155)

Residential	13, 15to26, 29to48, 50to61, 63to67, 69to78, 80to86, 88to107, 110to119, 121to131,
Commercial	4to11, 133pt, 135to142, 145to154
Industrial	-
Spl.Haz.Ind	-
Institutional	108
Agricultural	-
Transport	2, 3, 14, 27, 28, 49, 62, 79, 87, 109, 120, 132, 133/2, 134, 144, 155
Water body	1, 12, 68, 143

Ward- N Block-4 (Comprising T.S. NO 1to33)

Residential	1pt, 2pt, 5pt, 6, 7, 13pt, 14to18, 19pt, 20, 31, 32pt
Commercial	21pt, 24, 26pt, 27to30
Industrial	-
Spl.Haz.Ind	-
Institutional	-
Agricultural	-
Transport	1/1, 2/1, 3, 4, 5/1, 13/1, 19/1C, 19/3A, 21/10E, 21/10J, 21/10Q, 22, 23, 25, 26/2, 32/11, 33
Water body	8to12

Ward- N Block - 5 (Comprising T.S. NO 1 to30)

Residential	1to5, 8to11, 19to21, 24to30
Commercial	6, 7, 14, 15,
Industrial	-
Spl.Haz.Ind	-
Institutional	-
Agricultural	-
Transport	13, 16to18, 22, 23
Water body	12

Ward- N Block- 6 (Comprising T.S. NO 1to161)

Residential	3to8, 10to13, 15to24, 26, 28, 30, 32, 33, 38, 39, 41to44, 49, 50, 53pt, 54, 61to68, 76to79, 84, 87, 88, 90to93, 95to97, 98pt, 99to117, 119, 126to130, 134, 140to145, 149, 151to158
Commercial	29, 34to36, 46, 47, 48, 51, 52, 56to60, 69to71, 73, 74, 81, 82, 120to125, 131to133, 135to137, 146to148, 159, 160
Industrial	-
Spl.Haz.Ind	-
Institutional	-
Agricultural	-
Transport	1, 2, 9, 14, 25, 27, 31, 37, 40, 45, 53/6, 55, 72, 75, 80, 83, 85, 86, 89, 94, 98/1, 118, 138, 139, 150, 161
Water body	-

Ward- N Block-7 (Comprising T.S. NO 1 to232)

Residential	2to16, 18to22, 23pt, 25to32, 34to36, 38, 42to45, 57to60, 63to68, 70, 71, 73, 75, 77, 79to81, 83, 85to93, 95, 96, 98to100, 102to109, 111, 116to120, 122, 123, 131, 132, 136to140, 142to148, 150to152, 154, 156, 158, 160, 163, 167to174, 175pt, 176to179, 181to187, 189to191, 195to198, 200to207, 209to220, 222to224, 227, 231, 232
Commercial	39to41, 47to49, 51to55, 112to115, 125, 127, 128, 133, 134, 161, 165, 193, 226, 228, 229
Industrial	-
Spl.Haz.Ind	-
Institutional	-
Agricultural	-
Transport	1, 17, 23/2B, 24, 33, 37, 46, 50, 56, 61, 62, 69, 72, 74, 76, 78, 82, 84, 94, 97, 101, 110, 121, 124, 126, 129, 130, 135, 141, 149, 153, 155, 157, 159, 162, 164, 166, 175/3, 180, 188, 192, 199, 208, 221, 225, 230
Water body	194

Ward- N Block- 8 (Comprising T.S. NO 1to162)

Residential	2to8, 10to12, 14, 16, 18to23, 25to30, 32, 33, 35, 36, 38, 40, 42to44, 46, 47, 49, 50, 52, 53, 55, 56, 58, 60, 62, 64to66, 68, 70to74, 77to80, 82, 83, 85, 91to93, 99to102, 104to109, 111to118, 120pt, 121, 149, 151to155, 157, 158, 162
Commercial	86, 87, 88, 94to97, 122, 123, 124, 126, 127, 128, 130to148, 159
Industrial	-
Spl.Haz.Ind	-
Institutional	150
Agricultural	-
Transport	1, 9, 13, 15, 17, 24, 31, 34, 37, 39, 41, 45, 48, 51, 54, 57, 59, 61, 63, 67, 69, 75, 76, 81, 84, 89, 90, 98, 103, 110, 119, 120/1 125, 129, 156, 160
Water body	161

Ward- N Block- 9 (Comprising T.S. NO 1to43)

Residential	-
Commercial	2to15, 18, 20to25, 27, 29to37, 41, 42
Industrial	-
Spl.Haz.Ind	-
Institutional	16, 17, 43
Agricultural	-
Transport	1, 19, 26, 28, 38to40
Water body	-

Ward- N Block-10 (Comprising T.S.No. 1 to105)

Residential	-
Commercial	3to105
Industrial	-
Spl.Haz.Ind	-
Institutional	-
Agricultural	-
Transport	1, 2
Water body	-

Ward- N Block-11 (Comprising T.S.No. 1 to90)

Residential	-
Commercial	3to22, 25to50, 51pt, 53to65, 67to74, 76to90
Industrial	-
Spl.Haz.Ind	-
Institutional	2
Agricultural	-
Transport	1, 23, 24, 51/8, 52, 66, 75
Water body	-

Ward- N Block-12 (Comprising T.S.No. 1 to10)

Residential	-
Commercial	-
Industrial	-
Spl.Haz.Ind	-
Institutional	3to10
Agricultural	-
Transport	1, 2
Water body	-

Ward- N Block-13 (Comprising T.S.No. 1to137)

Residential	2to6, 8, 9, 11to17, 19to21, 23to34, 36to46, 48, 61to72, 75, 91, 100, 136, 137
Commercial	18, 47, 49, 51to57, 59, 74, 76to90, 92to99, 101to134
Industrial	-
Spl.Haz.Ind	-
Institutional	-
Agricultural	-
Transport	1, 7, 10, 22, 35, 50, 58, 60, 73, 135
Water body	-

Ward- N Block-14 (Comprising T.S.No. 1to191)

Residential	27to29, 39, 40, 42to47, 49, 58, 61, 62, 64to67, 69to75, 76pt, 77to82, 84to94, 96to103, 105to109, 111to117, 119to122, 124to131, 133to146, 148, 150to156, 159to167, 169to171, 173to175, 176pt, 177, 179, 180, 182, 184, 189, 190
Commercial	3to5, 7to10, 11to15, 17to20, 22to25, 30to36, 50, 51, 52, 54to57, 183, 187
Industrial	-
Spl.Haz.Ind	-
Institutional	1, 38, 41
Agricultural	-
Transport	2, 6, 16, 21, 26, 37, 48, 53, 59, 60, 63, 68, 76/1, 83, 95, 104, 110, 118, 123, 132, 147, 149, 157, 158, 168, 172, 176/1, 178, 181, 185, 186, 188, 191
Water body	-

Ward- N Block-15 (Comprising T.S.No. 1 to267)

Residential	3, 5, 7to15, 17to21, 23, 24, 26, 27, 29to31, 33to35, 37to40, 42to44, 46to48, 50to53, 55to60, 62to66, 68to74, 76to81, 83to96, 98to99, 100pt, 101, 103, 104, 106to111, 113to123, 125, 128to133, 135to146, 148, 150, 151, 153to157, 159, 161, 163to169, 174, 175, 205to208, 210, 211, 229to234, 236to238, 240to242,
Commercial	170to173, 176, 177, 179to187, 189to192, 194to197, 199to202, 204, 213to215, 217to223 225, 226, 228, 243to252, 255, 257to265, 267
Industrial	-
Spl.Haz.Ind	-
Institutional	2, 102, 126, 178, 198
Agricultural	-
Transport	1, 4, 6, 16, 22, 25, 28, 32, 36, 41, 45, 49, 54, 61, 67, 75, 82, 97, 100/4, 105, 112, 124, 127, 134, 147, 149, 152, 158, 160, 162, 188, 193, 203, 209, 212, 216, 224, 227, 235, 239, 253, 254, 256, 266
Water body	-

Ward- N Block-16 (Comprising T.S. NO1 to322)

Residential	1to4, 6, 8to14, 16to22, 24to32, 34to45, 47to50, 52to68, 70to72, 74to86, 88to91, 93, 109, 110, 120, 122, 132, 133, 135to144, 146, 147, 149to161, 163to165, 167to172, 174to186, 188to193, 195to204, 206to210, 212to215, 217to225, 227to234, 236to242, 244, 245, 247, 248, 250to259, 261to264, 267, 269to271, 273to276, 278to280, 283to288, 317
Commercial	95, 96, 98, 99, 101to107, 108, 111, 114to118, 123, 124, 125to131, 281, 290, 291, 292, 293, 295to311, 312, 313, 314, 316, 318to321
Industrial	-
Spl.Haz.Ind	-
Institutional	100, 112, 148, 130, 205
Agricultural	-
Transport	5, 7, 15, 23, 33, 46, 51, 69, 73, 87, 92, 94, 113, 119, 121, 134, 145, 162, 166, 173, 187, 194, 211, 216, 226, 235, 243, 246, 249, 260, 265, 266, 268, 272, 277, 282, 289, 294, 315, 322
Water body	97

Ward- N Block-17 (Comprising T.S.No. 1 to132)

Residential	31to36, 41to46, 48to55, 57to64, 66to68, 71to74, 91to102, 104to106, 108to111, 113to116, 118to126, 129to131
Commercial	1to5, 7to21, 23to30, 75, 77, 80to89
Industrial	127
Spl.Haz.Ind	-
Institutional	38, 39
Agricultural	-
Transport	6, 22, 37, 40, 47, 56, 65, 69, 70, 76, 79, 90, 103, 107, 112, 117, 128, 132
Water body	78

Ward- N Block-18 (Comprising T.S.No. 1to126)

Residential	36to40, 42to43, 45, 46to 48, 50to54, 56to61, 64, 65, 69to71, 73, 74, 76to84, 86to92, 94to98, 100to106, 108to111, 114, 116to124
Commercial	2to9, 11to18, 20, 21, 23to33, 35
Industrial	-
Spl.Haz.Ind	-
Institutional	66, 113
Agricultural	-
Transport	1, 10, 19, 22, 34, 41, 44, 49, 55, 62, 63, 67, 68, 72, 75, 85, 93, 99, 107, 112, 115, 125, 126
Water body	-

Ward- N Block-19 (Comprising T.S.No. 1 to71)

Residential	9, 10, 18to22, 24, 31, 38, 39, 41to45, 46pt, 47to51, 52pt
Commercial	2to7, 8, 11, 12, 14to17, 26to30, 33pt, 35, 37, 53, 54pt, 55to64, 65pt, 71
Industrial	-
Spl.Haz.Ind	-
Institutional	36, 69
Agricultural	-
Transport	1, 13, 23, 25, 32, 33/1A, 34, 40, 46/3, 52/4, 54/1, 65/1, 66to68, 70
Water body	-

Ward- N Block-20 (Comprising T.S.No. 1 to193)

Residential	2to7, 9to38, 40to47, 49to55, 57to60, 62, 63pt, 64pt, 66to73, 75to79, 82to88, 90to97, 99to105, 138, 139, 141to147, 150to154, 156to165, 167to169, 171to175, 178, 179, 181to188, 190to193
Commercial	65, 107to115, 117to121, 123, 126, 127, 128, 129pt, 130, 132to136
Industrial	-
Spl.Haz.Ind	-
Institutional	-
Agricultural	-
Transport	8, 39, 48, 56, 61, 63/2, 64/2, 74, 80, 81, 89, 98, 116, 122, 124, 125, 129/2, 131, 137, 140, 148, 149, 155, 166, 170, 176, 177, 180, 189
Water body	1, 106

Ward- N Block-21 (Comprising T.S.No. 1to22)

Residential	1to5, 6pt, 7pt, 8to10, 11pt, 12, 13pt, 14pt, 15pt, 16pt, 17pt, 18pt, 19pt, 20pt, 21, 22pt
Commercial	-
Industrial	-
Spl.Haz.Ind	-
Institutional	-
Agricultural	-
Transport	6/3, 6/20, 7/7, 7/17, 11/4, 11/7, 13/2, 14/10, 14/20, 14/4, 15/2, 16/5, 17/2, 17/3, 17/4, 18/22, 19/5, 20/5, 22/9
Water body	22/17

Ward- N Block-22 (Comprising T.S.No. 1to41)

Residential	1to8, 9pt, 11to21, 23to26, 28to33, 35to41
Commercial	-
Industrial	-
Spl.Haz.Ind	-
Institutional	-
Agricultural	-
Transport	10, 22, 27, 34
Water body	-
Burial Ground	9/1

Ward- N Block-23 (Comprising T.S.No. 1to7)

Residential	2, 3pt, 4
Commercial	1, 5, 6
Industrial	-
Spl.Haz.Ind	-
Institutional	-
Agricultural	-
Transport	3/12, 3/21
Water body	7

Ward- N Block-24 (Comprising T.S.No. 1to51)

Residential	11, 15, 33 to 35, 38pt, 39to45, 49, 50pt
Commercial	1, 3to7, 8pt, 9, 10, 12, 13, 16to 24, 26to31, 36, 37, 46, 47, 48pt
Industrial	-
Spl.Haz.Ind	-
Institutional	-
Agricultural	-
Transport	2, 8/1, 14, 25, 32, 38/5, 48/2, 50/1, 51
Water body	-
ASIS - area (100-300m)	2

Ward- N Block-25 (Comprising T.S.No. 1to141)

Residential	2to13, 15to23, 25, 27, 29to32, 34to44, 46to70, 72, 73, 75, 77to83, 85, 86, 88to120, 122, 130
Commercial	123to129, 131, 133 to139
Industrial	-
Spl.Haz.Ind	-
Institutional	-
Agricultural	-
Transport	14, 26, 28, 33, 45, 71, 74, 76, 84, 87, 121, 132, 141
Water body	1, 24, 140
ASIS - area (100-300m)	141

Ward- N Block-26 (Comprising T.S. NO:1to86)

Residential	-
Commercial	5, 9, 10, 13to21, 23to31, 33to40, 44, 46to66, 67pt, 68, 70to77, 81, 85, 86
Industrial	-
Spl.Haz.Ind	-
Institutional	2, 3pt, 4, 6, 7,
Agricultural	-
Open Space and Recreational Use	42, 82, 83
Transport	1, 3/1, 8, 11, 12, 22, 32, 41, 43, 45, 67/3, 78, 80
Water body	69, 79, 84
ASIS - area (100-300m)	1, 2pt, 3

Ward- N Block-27 (Comprising T.S.No. 1to171)

Residential	39, 40, 41pt, 45, 46, 50to57, 73, 75to77, 80, 81, 83to91, 94to100, 102to116, 118, 119, 121to129, 130pt, 131to135, 137to156, 159to171
Commercial	1, 3to10, 12to17, 19to33, 35to37, 42, 47, 48, 59to65, 68to71
Industrial	-
Spl.Haz.Ind	-
Institutional	-
Agricultural	-
Transport	2, 11, 18, 34, 38, 41/4, 43, 44, 49, 58, 66, 67, 72, 74, 78, 79, 82, 92, 93, 101, 117, 120, 130/3, 136, 157, 158
Water body	-

Ward- N Block-28 (Comprising T.S.No. 1to261)

Residential	1to4, 7to13, 15to26, 28to32, 34to42, 44to48, 50to65, 67to73, 76to82, 84to87, 107to117, 119to126, 128, 147to163, 165, 167to173, 175, 176, 178, 180, 182to186, 189to192, 194to200, 202to206, 209to218, 220to223, 225to230, 233to238, 240to251, 253to261
Commercial	88to98, 102to106, 118, 129, 131, 132, 134to144, 146
Industrial	-
Spl.Haz.Ind	-
Institutional	99
Agricultural	-
Transport	5, 6, 14, 27, 33, 43, 49, 66, 74, 75, 83, 101, 127, 130, 133, 145, 164, 166, 174, 177, 179, 181, 187, 188, 193, 201, 207, 208, 219, 224, 231, 232, 239, 252
Water body	100

Ward- N Block-29 (Comprising T.S.No. 1to220)

Residential	2, 4, 6to15, 18to25, 27to29, 31, 32, 34to36, 41to 44, 49to58, 60to65, 67to71, 73, 76, 77, 79, 80, 82to86, 89to100, 102to105, 107, 109to124, 131, 136to141, 147to150, 155, 158, 160, 161, 162, 164, 166to179, 180pt, 181, 183to191, 193, 194, 208
Commercial	38to40, 46, 126to130, 132to134, 142to145, 146, 151, 153, 154, 157, 163, 192, 195to198, 199to207, 210to219
Industrial	-
Spl.Haz.Ind	-
Institutional	-
Agricultural	-
Transport	1, 3, 5, 16, 17, 26, 30, 33, 37, 45, 47, 48, 59, 66, 72, 74, 75, 78, 81, 87, 88, 101, 106, 108, 125, 135, 152, 156, 159, 165, 180/2, 182, 209, 220
Water body	-

Ward- N Block-30 (Comprising T.S.No. 1to124)

Residential	24to38, 39, 46to48, 50to61, 63to80, 82to87, 89to94, 96to106, 108to114, 117, 118
Commercial	2to21, 40, 41, 43to45, 115, 116, 120to124
Industrial	-
Spl.Haz.Ind	-
Institutional	-
Agricultural	-
Transport	1, 22, 23, 42, 49, 62, 81, 88, 95, 107, 119
Water body	-

Ward- N Block-31 (Comprising T.S.No. 1to107)

Residential	8to10, 12, 14, 24, 25, 28, 29, 36, 38pt, 39, 40, 42to52, 54, 56to66, 68to74, 76to81, 83to86, 88to91, 93, 95to101, 103to105
Commercial	2to7, 15to17, 19, 20, 23, 26, 27, 30, 32, 34, 35
Industrial	-
Spl.Haz.Ind	-
Institutional	-
Agricultural	-
Transport	1, 11, 13, 18, 21, 22, 33, 38/13, 41, 55, 67, 75, 82, 87, 92, 94, 102, 106, 107
Water body	31, 37, 53
ASIS Restricted area (100-300m)	1

Ward- N Block-32 (Comprising T.S.No. 1to89)

Residential	55to57, 59to67, 69to72
Commercial	1to5, 6pt, 7pt, 9, 10, 12, 13, 15to22, 24to26, 27pt, 28to54, 74to77, 79to89
Industrial	-
Spl.Haz.Ind	-
Institutional	-
Agricultural	-
Transport	6/5, 7/3, 8, 11, 14, 23, 27/2, 58, 68, 73, 78
Water body	-

Ward- N Block-33 (Comprising T.S.No. 1to264)

Residential	-
Commercial	1, 9to24, 29to64, 66to69, 71to103, 105to117, 119to133, 135to144, 146, 148to168, 170to174, 176to192, 194to206, 209to220, 221pt, 222to224, 226to229, 231to234, 236to241, 243to263
Industrial	-
Spl.Haz.Ind	-
Institutional	2to8, 25to28
Agricultural	-
Open Space and Recreational Use	207
Transport	65, 70, 104, 118, 134, 145, 147, 169, 175, 193, 208, 221/1B, 221/3A, 225, 230, 235, 242, 264
Water body	-
ASIS –area (0-100m)	1to10, 68, 69
ASIS - area (100-300m)	10 to61, 70 to 209, 211, 212

Ward- N Block-34 (Comprising T.S.No. 1to70)

Residential	-
Commercial	1to67
Industrial	-
Spl.Haz.Ind	-
Institutional	-
Agricultural	-
Transport	68to70
Water body	-
ASIS –area (0-100m)	1 to18, 31 to 39, 70
ASIS - area (100-300m)	17 to31, 38 to 68

Ward- N Block-35 (Comprising T.S.No. 1to49)

Residential	-
Commercial	10to16, 20to22, 24, 36to38, 43, 44, 45
Industrial	-
Spl.Haz.Ind	-
Institutional	3to9, 18, 19, 23, 26pt, 27, 28, 29pt, 30to32, 33pt, 40, 41, 46to49
Agricultural	-
Transport	1, 2, 33/2, 34, 39,
Water body	17, 25, 26/2, 29/2, 35, 42
ASIS – area(0-100m)	1, 10, 11

WARD – 0
BLOCK (1to18)

Ward-O, Block-1 (Comprising T.S. No. - 1to392)

Residential	154to157, 197, 199, 201, 210to225, 227to250, 322to338, 342to344, 349, 350, 356, 357, 363to365, 369to374
Commercial	1to16, 18to41, 43to89, 91to115, 117to124, 126to138, 140, 142to151, 153, 158, 159, 161to168, 170to196, 203to208, 251to255, 258to264, 269, 271to278, 280to285, 287to293, 295to299, 301to305, 307to312, 314to319, 345to347, 351to354, 358to361, 366, 367, 376to392
Industrial	-
Spl.Haz.Ind	-
Institutional	-
Agricultural	-
Transport	17, 42, 90, 116, 125, 139, 141, 152, 160, 169, 198, 200, 202, 209, 226, 256, 257, 265to268, 270, 279, 286, 294, 300, 306, 313, 320, 321, 339to 341, 348, 355, 362, 368, 375
Water body	-

Ward-O, Block-2 (Comprising T.S. No. - 1to209)

Residential	23, 45, 46, 51, 53, 54, 65to73, 79to86, 101to104, 106to113, 117to124, 126, 127, 136, 137, 139to143, 151, 153to155, 157, 158, 181pt, 182to184, 189, 191to194, 196to200, 202to204
Commercial	2to22, 24to37, 39to43, 47to50, 55, 56, 58to60, 62to64, 74, 77, 78, 88, 90, 91, 93, 94, 96to98, 100, 114, 115, 128to131, 133to135, 144, 145, 147to150, 156, 159, 161to180, 188, 205, 206, 208, 209
Industrial	38
Spl.Haz.Ind	-
Institutional	75, 185, 187
Agricultural	-
Transport	1, 44, 52, 57, 61, 76, 87, 89, 92, 95, 99, 105, 116, 125, 132, 138, 146, 152, 160, 181/3, 186, 190, 195, 201, 207
Water body	-

Ward-O, Block-3 (Comprising T.S. No. - 1to141)

Residential	32to37, 45, 46, 48, 50to55, 77, 78, 85, 93, 94, 96pt, 97to100, 106to111, 120to125, 127to130, 132to135, 138pt, 140
Commercial	2, 4to9, 10pt, 11to30, 31pt, 39to44, 59, 60, 62to76, 80to82, 83pt, 86to91, 95, 101to104, 112to116, 118, 119, 137, 138/1, 139, 141
Industrial	-
Spl.Haz.Ind	-
Institutional	-
Agricultural	-
Transport	1, 3, 10/1, 10/3, 31/1, 38, 47, 49, 56to58, 61, 79, 83/3, 84, 92, 96/3, 105, 117, 126, 131, 136,
Water body	-

Ward-O, Block-4 (Comprising T.S. No. - 1to225)

Residential	32to36, 38to42, 47to49, 53, 54, 66, 68to72, 74, 76to78, 80, 82to83, 87, 88, 90to93, 95to101, 103, 105to107, 110to120, 122to135, 137, 138, 140to143, 145, 146, 148, 150, 151, 153to156, 158, 159, 161to164, 166to170, 175, 190to223, 225
Commercial	1to5, 7to16, 18, 20to22, 24to27, 29, 30, 44to46, 52, 55pt, 56, 57, 59to63, 172, 174, 177to180, 182to186
Industrial	-
Spl.Haz.Ind	-
Institutional	188
Agricultural	-
Transport	6, 17, 19, 23, 28, 31, 37, 43, 50, 51, 55/1, 58, 64, 65, 67, 73, 75, 79, 81, 84, 85, 86, 89, 94, 102, 104, 108, 109, 121, 136, 139, 144, 147, 149, 152, 157, 160, 165, 171, 173, 176, 181, 187, 189, 224,
Water body	-

Ward-O, Block-5 (Comprising T.S. No. - 1to191)

Residential	2to4, 6to16, 18to24, 26, 27, 29to35, 37, 39to43, 45to48, 50, 52, 54to61, 64to66, 68, 70to74, 76, 78, 79, 82to84, 86to98, 100, 102to106, 108to112, 114to117, 119to135, 137to143, 145to148, 150, 151, 153, 155, 156, 158to160, 162to164, 166to179, 181, 183to190
Commercial	-
Industrial	-
Spl.Haz.Ind	-
Institutional	-
Agricultural	-
Transport	1, 5, 17, 25, 28, 36, 38, 44, 49, 51, 53, 62, 63, 67, 69, 75, 77, 80, 81, 85, 99, 101, 107, 113, 118, 136, 144, 149, 152, 154, 157, 161, 165, 180, 182, 191
Water body	-

Ward-O, Block-6 (Comprising T.S. No. - 1to89)

Residential	1to3, 6to12, 14, 16, 17, 19, 20, 22to24, 26to30, 31pt, 34to37, 39to52, 54to60, 61pt, 63to70, 73to76, 77pt, 78to84, 85pt, 87, 88,
Commercial	-
Industrial	-
Spl.Haz.Ind	-
Institutional	-
Agricultural	-
Transport	4, 5, 13, 15, 18, 21, 25, 31/4, 32, 33, 38, 53, 61/2, 62, 71, 72, 77/3, 85/10
Water body	86, 89

Ward-O, Block-7 (Comprising T.S. No. - 1to73)

Residential	1, 3, 4, 6to14, 16, 17pt, 20to28, 30to32, 35to37, 38pt, 39to41, 43, 45to48, 50to56, 58, 60, 62to64, 66, 68to72
Commercial	-
Industrial	-
Spl.Haz.Ind	-
Institutional	-
Agricultural	-
Transport	2, 5, 15, 17/2, 18, 19, 29, 33, 34, 38/2, 42, 44, 49, 57, 59, 61, 65, 67, 73
Water body	-

Ward-O, Block-8 (Comprising T.S. No. - 1to143)

Residential	2, 3pt, 5to10, 12to17, 18pt, 19, 20, 22, 23, 25to27, 30to32, 34to39, 41, 42, 45to48, 50to53, 55to61, 63to65, 67to72, 74to94, 96to108, 110, 111, 113to118, 120to123, 132, 133, 136, 137, 138to141, 143
Commercial	125to129, 131
Industrial	-
Spl.Haz.Ind	-
Institutional	28, 66, 134, 135
Agricultural	-
Transport	1, 3/6, 4, 11, 18/3, 21, 24, 29, 33, 40, 43, 44, 49, 54, 62, 73, 95, 109, 112, 119, 124, 130, 142
Water body	-

Ward-O, Block-9 (Comprising T.S. No. - 1to180)

Residential	2to11, 14to16, 18to22, 24to26, 28to32, 35, 36, 38, 39, 41to45, 47to56, 58to66, 68, 70to78, 80to82, 86to90, 92to105, 107, 108, 110to122, 124, 125, 127, 131, 133to139, 141to144, 146to152, 154to157, 160to163, 165pt, 166to171, 173, 174, 176to178, 180
Commercial	-
Industrial	-
Spl.Haz.Ind	-
Institutional	13, 84, 158
Agricultural	-
Transport	1, 12, 17, 23, 27, 33, 34, 37, 40, 46, 57, 67, 69, 79, 83, 85, 91, 106, 109, 123, 126, 128to130, 132, 140, 145, 153, 159, 164, 165/4, 172, 175, 179
Water body	-

Ward-O, Block-10 (Comprising T.S. No. - 1to114)

Residential	-
Commercial	4, 5, 7to10, 12, 13, 14pt, 15to30, 32, 33, 35, 36, 38to42, 44to47, 49, 50pt, 51to 53, 55, 57to64, 66, 68to72, 74to78, 81, 84, 85, 87to102, 104to111, 113, 114
Industrial	-
Spl.Haz.Ind	-
Institutional	3, 82, 83
Agricultural	-
Transport	1, 2, 6, 11, 14/4, 31, 34, 37, 43, 48, 50/4, 54, 56, 65, 67, 73, 79, 80, 86, 103, 112
Water body	-

Ward-O, Block-11 (Comprising T.S. No. - 1to82)

Residential	16to20, 22to30, 32to34, 36to47, 49, 50, 52, 57, 62, 64to69, 72, 73
Commercial	2to8, 11, 12, 53to55, 58, 60, 61, 70, 74to76, 78to81
Industrial	-
Spl.Haz.Ind	-
Institutional	10, 13
Agricultural	-
Transport	1, 9, 14, 15, 21, 31, 35, 48, 51, 56, 59, 63, 71, 77, 82
Water body	-

Ward-O, Block-12 (Comprising T.S. No. - 1to327)

Residential	45to53, 55, 58, 63to82, 88, 90, 91pt, 93to105, 108to128, 136to144, 155to166, 168, 169, 171to179, 183to185, 198to211, 213to232, 234to236, 239to267, 269to293, 295to326
Commercial	2to32, 34to41, 43, 44, 56, 57, 60to62, 84to87, 89, 129to134, 145to154, 180to182, 186to196
Industrial	-
Spl.Haz.Ind	-
Institutional	-
Agricultural	-
Transport	1, 33, 42, 54, 59, 83, 91/1, 92, 106, 107, 135, 167, 170, 197, 212, 233, 237, 238, 268, 294, 327
Water body	-

Ward-O, Block-13 (Comprising T.S. No. - 1to166)

Residential	26, 28to35, 37, 38, 40pt, 68to72, 73pt, 74pt, 75, 96, 97, 102, 103, 105, 106pt, 108, 111to128, 130, 131, 133to166
Commercial	1, 4to18, 19pt, 20to25, 27pt, 39, 41to67, 76to78, 80to88, 90to95, 99to101
Industrial	-
Spl.Haz.Ind	-
Institutional	109, 110, 129
Agricultural	-
Transport	2, 3, 19/3B, 19/4, 27/2, 36, 40/4, 73/2, 74/3, 79, 89, 98, 104, 106/5, 107
Water body	132

Ward-O, Block-14 (Comprising T.S. No. - 1to78)

Residential	17to53, 56to59, 61, 62, 64to78
Commercial	3, 5to16
Industrial	-
Spl.Haz.Ind	-
Institutional	2, 4, 63
Agricultural	-
Transport	1, 54, 55, 60
Water body	-

Ward-O, Block-15 (Comprising T.S. No. - 1to203)

Residential	2to13, 15to27, 29to44, 46to53, 54pt, 55to67, 70to93, 96to106, 108to128, 130to166, 168, 170to186, 188to197, 199to202, 203
Commercial	-
Industrial	-
Spl.Haz.Ind	-
Institutional	-
Agricultural	-
Transport	1, 14, 28, 45, 54/5, 68, 69, 94, 95, 107, 129, 167, 169, 187, 198
Water body	-

Ward-O, Block-16 (Comprising T.S. No. - 1to218)

Residential	1to8, 10to12, 14, 17, 19to23, 25to27, 29to32, 34to40, 42, 43, 45to49, 51to57, 59to62, 64to66, 67pt, 68to71, 73to87, 89to91, 94to96, 98to104, 106, 107, 109to115, 118to120, 122to129, 131to139, 141to146, 147pt, 148to151, 153to155, 157to160, 162to176, 178, 179, 182, 185to193, 195to212, 214to217
Commercial	-
Industrial	-
Spl.Haz.Ind	-
Institutional	13, 63, 105, 108, 116, 117, 180
Agricultural	-
Transport	9, 15, 16, 18, 24, 28, 33, 41, 44, 50, 58, 67/1, 72, 88, 92, 93, 97, 121, 130, 140, 147/3, 152, 156, 161, 177, 181, 183, 184, 194, 213, 218
Water body	-

Ward-O, Block-17 (Comprising T.S. No. - 1to232)

Residential	1, 2, 4to8, 10to12, 14, 15, 17to19, 21to30, 32to40, 42to46, 48to52, 54, 55, 58to64, 66to70, 72to76, 78to83, 85to88, 90to95, 98, 99, 101to111, 113, 115, 116, 117pt, 119to130, 133, 134, 136to139, 140pt, 141to144, 146to149, 153to174, 176, 178to193, 195to205, 207, 208to212, 214to218, 220, 221pt, 222, 223, 225to229, 231, 232
Commercial	-
Industrial	-
Spl.Haz.Ind	-
Institutional	112, 131, 177, 213
Agricultural	-
Transport	3, 9, 13, 16, 20, 31, 41, 47, 53, 56, 57, 65, 71, 77, 84, 89, 96, 97, 100, 114, 117/1A3, 118, 132, 135, 140/1, 145, 150, 151, 152, 175, 194, 206, 219, 221/5, 224, 230
Water body	-

Ward-O, Block-18 (Comprising T.S. No. - 1to39)

Residential	5to7, 9to11, 13to16, 18to20, 22pt, 24to30, 34, 38
Commercial	-
Industrial	-
Spl.Haz.Ind	-
Institutional	2, 4, 31, 35to37
Agricultural	-
Transport	1, 3, 8, 12, 17, 22/2,
Water body	21, 23, 32, 33, 39

WARD – P
BLOCK 1to41

Ward- P Block- 1 Comprising T.S. No. 1 to201

Residential	7to15, 17, 18, 21to22, 42pt, 43pt, 44, 45pt, 46, 48to55, 57, 62to64, 66 pt, 67, 68, 71, 73to75, 77to 86, 88, 90to94, 194pt, 195pt, 196, 197pt,
Commercial	1to6, 19, 23to25, 27, 28, 30to34, 36to41, 42pt, 43pt, 45pt, 58to 60, 156to168, 191to 193, 194pt, 197pt, 198, 200
Industrial	70
Spl.Haz.Ind	-
Institutional	95to155, 169to190,
Agricultural	-
Transport	16, 20, 26, 29, 35, 47, 56, 61, 65, 66/4, 69, 72, 76, 87, 89, 195/C2, 199, 201
Water body	-
ASIS –area 100-300m	1 to158, 195to197, 199to201

Ward- P Block- 2 Comprising T.S. No.. 1 to186

Residential	2pt, 3pt, 4to9, 31pt, 32pt, 34, 36to40, 42pt, 43, 44pt, 45to51, 53to56, 59to 60, 61pt, 63to66, 73, 76to83, 84pt, 86pt, 87pt, 89 to93, 95to 99, 101to106, 108 to113, 115to118, 121pt, 122to127, 129to132, 133pt, 134to136, 138pt, 152pt, 153, 154, 155pt, 165pt, 170pt, 171pt, 176pt, 177pt, 178pt, 182pt, 183pt
Commercial	2pt, 3pt, 10, 11, 13to20, 22to30, 31pt, 32pt, 61pt, 69to72, 74, 84pt, 86pt, 87pt, 120, 121pt, 133pt, 137, 138pt, 140, 142, 144to150, 152pt, 155pt, 156to160, 162to164, 165pt, 166, 168, 169, 171pt, 172to174, 175pt, 176pt, 177pt, 178pt, 179, 180, 182pt, 183pt, 185
Industrial	-
Spl.Haz.Ind	-
Institutional	-
Agricultural	-
Transport	1, 12, 21, 33, 35, 41, 42/5, 44/1, 52, 57, 58, 62, 67, 68, 75, 85, 88, 94, 100, 107, 114, 119, 128, 139, 141, 143, 151, 161, 167, 170/5, 175/2, 181, 184, 186
Water body	-
ASIS - area 100-300m	1 to41, 46 to 64, 68, 75 to 85, 89 to 183

Ward- P Block- 3 Comprising T.S. No. 1 to145

Residential	11pt, 13to17, 19, 28pt, 30, 43pt, 47pt, 48, 49, 51to56, 59to65, 67to70, 72pt, 73to76, 78to81, 83to86, 88to93, 95, 97to99, 105, 110, 112, 113, 125to129, 131to134, 135, 137, 139, 140pt,
Commercial	1to6, 8to10, 11pt, 20, 21, 23to27, 28pt, 31, 33to36, 38to 42, 43pt, 45, 46, 47pt, 100, 101, 103, 104, 106, 107, 109, 114, 116 to123, 136, 138pt, 140pt, 141to144
Industrial	-
Spl.Haz.Ind	-
Institutional	-
Agricultural	-
Transport	7, 12, 18, 22, 29, 32, 37, 44, 50, 57, 58, 66, 71, 72/2, 77, 82, 87, 94, 96, 102, 108, 111, 115, 124, 130, 145
Water body	-
ASIS - area 100-300m	1 to33, 38 to 40, 42 to 44, 48 to 57, 64 to 72, 77 to 83

Ward- P Block- 4Comprising T.S. No.. 1 to61

Residential	2to6, 8, 10to15, 23, 42, 49, 52, 54to61
Commercial	1, 16, 20, 21, 22, 24to28, 31, 32, 34, 37, 46to48, 50, 51
Industrial	-
Spl.Haz.Ind	-
Institutional	-
Agricultural	-
Transport	7, 9, 17to19, 29, 30, 33, 39, 40, 43to45, 53
Water body	35, 36, 38, 41

Ward- P Block- 5Comprising T.S. No.. 1 to37

Residential	3, 4, 6to10, 13to15, 18, 20 ,21, 23to25, 27, 30to36, 37pt
Commercial	-
Industrial	-
Spl.Haz.Ind	-
Institutional	37pt,
Agricultural	
Transport	2
Water body	1, 5, 11, 12, 16, 17, 19, 22, 26, 28, 29

Ward- P Block- 6Comprising T.S. No.. 1 to125

Residential	5, 6pt, 7, 8, 9pt, 16pt, 18pt, 20to23, 24pt, 26, 27, 38to42, 45to49, 51, 52, 54 to 59, 71to80, 82 to 89, 91to93, 108, 110pt, 111, 113, 116, 118to121
Commercial	2to4, 6pt, 9pt, 10, 12to15, 16pt, 17, 18pt, 24pt, 28, 30, 32, 33, 35to37, 43, 44, 60to68, 97, 99, 102, 103, 105, 107, 109, 114, 115, 122, 125
Industrial	104
Spl.Haz.Ind	-
Institutional	-
Agricultural	-
Transport	1, 11, 19, 25, 29, 31, 34, 50, 53, 69, 70, 81, 90, 94to96, 98, 100, 106, 110/3, 112, 117, 123, 124,
Water body	-
Burial ground	101

Ward- P Block- 7 Comprising T.S. No.. 1 to170

Residential	38to43, 45, 46, 48, 49, 54to58, 59pt, 60pt, 61pt, 62pt, 63pt, 64pt, 65pt, 69pt, 70pt, 79pt, 80pt, 81, 82, 84, 85, 87to91, 93, 98pt, 99pt, 101pt, 102pt, 105to108, 110to115, 117, 118, 120to126, 128pt, 129pt, 130pt, 131to136, 139pt, 140, 141, 144 to148, 149pt, 152, 153, 154, 156to159, 161to168
Commercial	1, 3to15, 17to37, 51, 52, 59pt, 60pt, 61pt, 62pt, 63pt, 64pt, 65pt, 66to68, 69pt, 70pt, 72to76, 78, 79pt, 80pt, 94to97, 98pt, 99pt, 100, 101pt, 102pt, 103, 104, 128pt, 129pt, 130pt, 138, 139pt, 149pt, 151, 152,
Industrial	-
Spl.Haz.Ind	-
Institutional	-
Agricultural	-
Transport	2, 16, 44, 47, 50, 53, 71, 77, 83, 86, 92, 109, 116, 119, 127, 137, 142, 143, 150, 155, 160, 169, 170
Water body	-

Ward- P Block- 8Comprising T.S. No.. 1 to114

Residential	3to12, 14to31, 33to41, 43 , 44, 46to50, 52to62, 64to70, 72to83, 85to91, 92pt, 93to95, 97to101, 103to112
Commercial	-
Industrial	-
Spl.Haz.Ind	-
Institutional	-
Agricultural	-
Transport	1, 2, 13, 32, 42, 45, 51, 71, 84, 92/2, 92/5, 96, 102, 113, 114
Water body	63

Ward- P Block- 9Comprising T.S. No. 1to195

Residential	4to13, 42to49, 51, 53to65, 66pt, 67to69, 71, 72, 74to 81, 83to86, 88to94, 96to101, 105pt, 106pt, 107pt, 109pt, 114, 115, 124pt, 125pt, 126to135, 137pt, 143pt, 145, 146pt, 147to151, 153, 154, 156to158, 162to166, 174to176, 178pt, 179pt, 180pt, 182, 183, 184pt, 185pt, 186to194
Commercial	2, 3, 15, 16, 18to24, 26to40, 104, 105pt, 106pt, 107pt, 108, 109pt, 110, 111, 116, 118to123, 124pt, 125pt, 137pt, 138, 139, 141, 142, 143pt, 146pt, 167to173, 178pt, 179pt, 180pt, 181, 184pt, 185pt, 195,
Industrial	-
Spl.Haz.Ind	-
Institutional	-
Agricultural	-
Transport	1, 25, 50, 52, 66/2, 70, 73, 82, 87, 95, 102, 103, 112, 113, 117, 136, 140, 144, 152, 155, 159to161, 177
Water body	14, 17, 41

Ward P-Block 10 Comprising T.S. No..1 to221

Residential	2to7, 9to18, 20to28, 30to35, 37to39, 41to44, 46to49, 52to54, 67to71, 73to83, 85to88, 93to95, 97to101, 104to110, 111pt, 112to114, 116to120, 122, 124to126, 128, 129, 131, 133pt, 134pt, 136pt, 137pt, 139pt, 140to145, 147to155, 157to161, 165to168, 174to177, 181, 183to185, 186pt, 188pt, 189pt, 190to197, 199pt, 201pt, 204pt, 206pt, 207pt, 209pt, 212pt, 213to215, 217pt,
Commercial	56to59, 60pt, 61pt, 62to 64, 65pt, 66, 89to 92, 132, 133pt, 134pt, 135, 136pt, 137pt, 138pt, 169to172, 178, 179, 186pt, 187, 188pt, 189pt, 199pt, 200, 201pt, 202, 203, 204pt, 205, 206pt, 207pt, 208, 209pt, 211, 212pt, 217pt, 218, 219, 221
Industrial	-
Spl.Haz.Ind	-
Institutional	-
Agricultural	-
Transport	1, 8, 19, 29, 36, 40, 45, 50, 51, 55, 60/3, 61/2, 65/1, 72, 84, 96, 102, 103, 111/1, 115, 123, 127, 130, 138/3, 139/2, 146, 156, 162to164, 180, 182, 198, 210, 216, 220
Water body	121, 173

Ward- P Block- 11Comprising T.S. No.1 to35

Residential	2, 4pt, 8, 10, 12pt, 14pt, 15, 17to22, 25, 29, 30, 33, 34
Commercial	3, 4pt, 5
Industrial	-
Spl.Haz.Ind	-
Institutional	-
Agricultural	-
Transport	12/3, 14/2, 14/4, 24, 32, 35
Water body	1, 6, 7, 9, 11, 13, 16, 23, 26to28, 31,

Ward- P Block- 12Comprising T.S. No. 1to209

Residential	2to6, 8to15, 18, 20, 21, 23to26, 28to34, 36to38, 40to45, 49to53, 55to70, 72, 74, 75, 76pt, 77to83, 84pt, 85, 86, 89to96, 98to106, 108, 109, 111to114, 122pt, 123pt, 124pt, 126pt, 127, 129to133, 135to145, 147, 148pt, 153, 154, 156to158, 161to163, 164pt, 165pt, 166pt, 168, 169pt, 173to181, 183to188, 201, 203
Commercial	115to118, 120, 121, 122pt, 123pt, 124pt, 125, 126pt, 148pt, 149, 150, 164pt, 166pt, 167, 170to172, 189, 190, 191, 193, 194, 196to199, 204to207,
Industrial	-
Spl.Haz.Ind	-
Institutional	-
Agricultural	-
Open Space and Recreational Use	200pt
Transport	1, 7, 16, 17, 19, 22, 27, 35, 39, 46to48, 54, 71, 73, 76/1, 84/2, 87, 88, 97, 107, 110, 119, 128, 134, 146, 151, 152, 155, 159, 160, 165/1, 169/2, 182, 192, 195, 202, 208, 209,
Water body	200pt

Ward- P Block- 13Comprising T.S. No.1 to177

Residential	16, 18to34, 36to38, 40, 42to52, 54, 55pt, 57, 58, 60to63, 65to73, 75to77, 80, 82to85, 87, 89to100, 102to104, 107to113, 115to124, 127to142, 145to151, 153to157, 159to161, 163to170, 172 to176
Commercial	2, 5to8, 56,
Industrial	-
Spl.Haz.Ind	-
Institutional	9to15,
Agricultural	-
Open Space and Recreational Use	3
Transport	1, 4, 17, 35, 39, 41, 53, 55/3, 59, 64, 74, 78, 79, 81, 86, 88, 101, 105, 106, 114, 125, 126, 143, 144, 152, 158, 162, 171, 177,
Water body	

Ward- P Block- 14Comprising T.S. No..1 to314

Residential	1to 29, 31to 35, 37to46, 48, 50to77, 80to85, 87to92, 94, 95, 97pt, 98, 99, 101to105, 107, 108, 111, 116, 118, 119pt, 120to122, 123pt, 124 to126, 128to131, 134to140, 142, 143, 144pt, 149pt, 150, 152pt, 154pt, 164to168, 169pt, 170pt, 171pt, 172pt, 177, 179to181, 182pt, 183, 185, 187to198, 200to202, 204, 206to211, 231to234, 236, 237pt, 238pt, 241, 242pt, 243, 244, 245pt, 246pt, 247, 248, 250, 252to261, 263to268, 271, 273to283, 284pt, 286, 289pt, 293, 295, 296, 299to302, 305pt, 306pt, 307pt, 308pt, 309, 311pt, 313, 314
Commercial	109, 110, 112, 114, 115, 117, 145to148, 149pt, 151, 152pt, 153, 154pt, 155to163, 169pt, 170pt, 171pt, 172pt, 173, 174, 176, 213to 218, 220, 221, 223to 225, 227to230, 237pt, 238pt, 239, 240, 245pt, 246pt, 249, 284pt, 289pt, 290to292, 294pt, 303, 305pt, 306pt, 307pt, 308pt, 311pt,
Industrial	-
Spl.Haz.Ind	-
Institutional	-
Agricultural	-
Transport	30, 36, 47, 49, 78, 79, 86, 93, 96, 97/1, 100, 106, 113, 119/3, 123/2, 127, 132, 133, 141, 144/2, 175, 178, 182/4, 182/9, 182/10, 184, 186, 190, 199, 203, 205, 212, 219, 222, 226, 235, 242/2, 251, 262, 269, 270, 272, 285, 287, 288, 294/4, 297, 298, 304, 310, 312
Water body	-

Ward- P Block- 15Comprising T.S. No..1 to193

Residential	2to5, 6pt, 7to9, 11, 12, 14to26, 28to38, 40to48, 50to52, 54to59, 61, 62, 63pt, 64to66, 68to82, 84to92, 96, 97to99, 100pt, 101to106, 108to114, 116to125, 127to137, 141to143, 145to162, 164to168, 170, 171pt, 172to176, 178, 179, 181to184, 186to192,
Commercial	-
Industrial	-
Spl.Haz.Ind	-
Institutional	-
Agricultural	-
Transport	1, 6/1, 10, 13, 27, 39, 49, 53, 60, 63/2, 67, 83, 93to 95, 100/3, 107, 115, 126, 138to140, 144, 163, 169, 171/2, 177, 180, 185, 193
Water body	-

Ward- P Block- 16Comprising T.S. No..1 to106

Residential	97to99, 101to105
Commercial	1to14, 16to25, 27to29, 31to40, 42to46, 48to52, 54to59, 61to64, 66to72, 74to91, 95, 96
Industrial	-
Spl.Haz.Ind	-
Institutional	60, 93, 106
Agricultural	-
Transport	15, 26, 30, 41, 47, 53, 65, 73, 92, 94, 100,
Water body	-

Ward- P Block- 17Comprising T.S. No..1 to9

Residential	-
Commercial	2pt, 3, 4pt,
Industrial	2pt, 4pt, 5pt,
Spl.Haz.Ind	-
Institutional	5pt, 8, 9
Agricultural	
Transport	1, 7
Water body	6

Ward- P Block- 18Comprising T.S. No.1 to41

Residential	1, 3, 11, 12pt, 13to15, 17, 19to22, 24to27, 29to32, 34to37, 39to41
Commercial	2, 6pt, 7
Industrial	4, 5,
Spl.Haz.Ind	-
Institutional	6pt, 12pt,
Agricultural	
Transport	16, 18, 23, 33, 38
Water body	10, 28
Burial ground	8, 9

Ward- P Block- 19Comprising T.S. No..1 to12

Residential	1pt, 3to6, 7pt, 8pt, 9pt,
Commercial	-
Industrial	-
Spl.Haz.Ind	-
Institutional	-
Agricultural	-
Transport	1/3, 7/1, 7/8, 8/4, 9/5, 10,
Water body	2, 11, 12

Ward- P Block- 20Comprising T.S. No..1 to177

Residential	1to3, 6, 7, 9to17, 19, 20, 22to30, 32to35, 37pt, 38to47, 49to51, 53to56, 58to62, 63pt, 64to74, 76, 77, 79to82, 84to93, 95to100, 102to106, 109to117, 119to122, 125to129, 131to135, 137to142, 144, 146to149, 152, 153, 158, 159, 161, 162, 164, 167, 168, 170, 171, 173to177
Commercial	75
Industrial	-
Spl.Haz.Ind	-
Institutional	150, 151, 154to156, 160
Agricultural	-
Transport	4, 8, 18, 21, 36, 37/2, 48, 52, 57, 63/3, 78, 83, 94, 101, 107, 108, 118, 123, 130, 136, 143, 145, 157, 163, 165, 166, 169, 172
Water body	5, 31, 124

Ward- P Block-21 Comprising T.S. No.. 1 to36

Residential	1pt, 2to5, 7to9, 11to26, 29to33
Commercial	-
Industrial	-
Spl.Haz.Ind	-
Institutional	-
Agricultural	-
Open Space and Recreational Use	27, 28, 36,
Transport	1/1, 6, 10,
Water body	34, 35

Ward- P Block-22Comprising T.S. No..1 to5

Residential	2, 5
Commercial	3, 4
Industrial	-
Spl.Haz.Ind	-
Institutional	
Agricultural	-
Transport	1
Water body	-

Ward- P Block- 23 Comprising T.S. No.. 1 to244

Residential	11to25, 27to35, 37, 44, 45, 50to57, 63to65, 72pt, 73, 74, 76to80, 81pt, 82to87, 89to93, 95, 96, 98, 99, 101, 102, 104to110, 111pt, 112, 113, 115to117, 119to124, 126to128, 130 to137, 139to142, 144, 147, 148, 151, 152, 155, 159, 161, 165to167, 169to177, 179to181, 184, 185, 188, 189, 194, 195, 198to210, 213, 215to217, 219to224, 226, 227, 229to235, 239, 240
Commercial	2to10, 38to40, 42, 43, 46to49, 59to62, 66, 69to71, 145, 146, 149, 150, 153, 158, 160, 163, 182, 183, 186, 187, 191to193, 236to238, 241to243
Industrial	-
Spl.Haz.Ind	-
Institutional	214
Agricultural	-
Transport	1, 26, 36, 41, 58, 67, 68, 72/2, 75, 81/2, 88, 94, 97, 100, 103, 111/2, 114, 118, 125, 129, 138, 143, 154, 156, 157, 162, 164, 168, 178, 190, 196, 197, 211, 212, 218, 225, 228, 244,
Water body	-

Ward- P Block- 24Comprising T.S. No..1 to164

Residential	2to4, 8to10, 12, 13, 14pt, 15to21, 25pt, 26pt, 28, 38to43, 48, 50, 54, 56to62, 65to67, 69to78, 80to84, 87pt, 89to93, 95to98, 100to102, 107to109, 111to132, 134to141, 144to148, 153, 155, 156, 158to 160
Commercial	6, 7, 14pt, 22to24, 25pt, 26pt, 27, 29to32, 35to37, 45to47, 49, 51to53, 85, 86, 87pt, 103to106, 150to152, 154, 157, 162pt,
Industrial	-
Spl.Haz.Ind	-
Institutional	162pt, 163
Agricultural	-
Transport	1, 5, 11, 33, 34, 44, 55, 63, 64, 68, 79, 88, 94, 99, 110, 133, 142, 143, 149, 161, 164
Water body	-

Ward- P Block- 25Comprising T.S. No..1 to350

Residential	15pt, 16to18, 19pt, 27pt, 29pt, 31pt, 36pt, 42pt, 43, 44pt, 46pt, 47to55, 57to61, 63to 73, 83pt, 84, 85pt, 87pt, 90pt, 91, 93to95, 97to107, 109to113, 115, 117to120, 122, 123, 125to129, 131to134, 160pt, 161, 163, 165, 166, 170, 172to179, 181to193, 195, 196, 198, 199, 201, 203pt, 204pt, 205pt, 206pt, 208, 209, 211to 213, 215to 223, 226, 230pt, 233, 236, 241pt, 242pt, 243to253, 254pt, 255, 257to261, 262pt, 263, 266to271, 273to276, 278to295, 298, 299, 301, 302, 304 , 305, 308to317, 319to322, 324to330, 333to337, 345to 350,
commercial	1to14, 15pt, 19pt, 21to26, 27pt, 28, 29pt, 30, 31pt, 32, 33, 35, 36pt, 37to40, 42pt, 44pt, 46pt, 75to78, 80, 81, 83pt, 85pt, 86, 87pt, 89, 90pt, 138to147, 149to158, 160pt, 164, 167to169, 202, 203pt, 204pt, 205pt, 206pt, 207, 224, 225, 227to 229, 230pt, 231, 234, 237to240, 241pt, 242pt, 254pt, 306, 307, 323, 339to344
Industrial	-
Spl.Haz.Ind	-
Institutional	-
Agricultural	-
Transport	20, 34, 41, 45, 56, 62, 74, 79, 82, 88, 92, 96, 108, 114, 116, 121, 124 130, 135to137, 148, 159, 162, 171, 180, 194, 197, 200, 210, 214, 232, 235, 256, 262/2, 264, 265, 272, 277, 296, 297, 300, 303, 318, 323, 331, 332, 338,
Water body	-

Ward- P Block- 26Comprising T.S. No..1 to175

Residential	1to3, 5to7, 8pt, 9to15, 17to23, 25to27, 29, 31to36, 38to40, 42, 43pt, 44to50, 52, 53pt, 54to57, 59to65, 67to69, 71, 72, 74, 75, 76pt, 78to82, 84to91, 93to99, 101to108, 110to117, 119to126, 128to136, 138 to140, 143pt, 144, 146, 147, 149to156, 158to163, 165to168, 170to174
Commercial	-
Industrial	-
Spl.Haz.Ind	-
Institutional	
Agricultural	-
Transport	4, 8/4, 16, 24, 28, 30, 37, 41, 43/1, 51, 53/3, 58, 66, 70, 73, 76/3, 77, 83, 92, 100, 109, 118, 127, 137, 141, 142, 143/1, 145, 148, 157, 164, 169, 175
Water body	-

Ward- P Block- 27Comprising T.S. No..1 to112

Residential	3to12, 15to19, 21to23, 24pt, 25to28, 30to33, 35to38, 40, 41, 44to47, 49to54, 60, 61, 63pt, 65, 66pt, 68pt, 69pt, 72to76, 79to 81, 83to85, 87to91, 93to102, 103pt, 107pt, 108, 109pt,
Commercial	55to58, 62, 63pt, 66pt, 68pt, 69pt, 103pt, 104, 105, 107pt, 109pt, 110, 111,
Industrial	-
Spl.Haz.Ind	-
Institutional	
Agricultural	-
Transport	1, 2, 13, 14, 20, 24/4, 29, 34, 39, 42, 43, 48, 59, 64, 67, 70, 71, 77, 78, 82, 86, 92, 106, 112
Water body	-

Ward- P Block- 28Comprising T.S. No..1 to504

Residential	12pt, 29pt, 37to42, 44to49, 51to55, 58, 59, 61to63, 65to67, 69to71, 73, 75to86, 88, 89, 91, 92, 94, 95pt, 96to102, 104to108, 110to113, 115to 117, 119to126, 128to145, 147to151, 156pt, 162pt, 164, 165, 167, 169, 170, 171, 172pt, 174pt, 176, 177, 179, 180, 182pt, 184, 186to188, 192pt, 193to197, 199pt, 200to203, 205to214, 216, 217pt, 219, 220, 222, 223, 225to 229, 232to239, 240pt, 241, 242, 244to246, 248to251, 253to259, 261to268, 270to274, 287pt, 293pt, 308pt, 309pt, 311, 312, 315, 316, 319pt, 321pt, 326to329, 330pt, 331, 332pt, 333to338, 340, 342to344, 346to349, 351, 352, 355, 356, 359pt, 361pt, 362, 363pt, 366pt, 367pt, 368pt, 370, 372to379, 380pt, 382pt, 383, 385to397, 401pt, 405to407, 411, 413pt, 415pt, 416to418, 420to423, 424pt, 425 , 427to436, 439, 440, 442to444, 446to457, 459to465, 467, 469, 471to475, 477to480, 482pt, 483pt, 487, 491, 494to499, 501, 503pt,
Commercial	2to11, 12pt, 13to22, 25to28, 29pt, 30to35, 155, 156pt, 157to161, 162pt, 172pt, 173, 174pt, 182pt, 183, 185, 190, 192pt, 217pt, 276to286, 287pt, 288to292, 293pt, 294to306, 308pt, 309pt, 313, 314, 319pt, 320, 321pt, 322to325, 332pt, 353pt, 358, 359pt, 360, 361pt, 363pt, 364, 365, 366pt, 367pt, 368pt, 399, 400, 401pt, 402to404, 409, 410, 412, 413pt, 414, 415pt, 481, 482pt, 483pt, 485, 486, 489, 490, 500, 502, 503pt,
Industrial	-
Spl.Haz.Ind	-
Institutional	-
Agricultural	-
Transport	1, 23, 24, 36, 43, 50, 56, 57, 60, 64, 68, 72, 74, 87, 90, 93, 95/5, 103, 109, 114, 118, 127, 146, 152to154, 163, 166, 168, 175, 178, 181, 189, 191, 198, 199/4, 204, 215, 218, 221, 224, 230, 231, 240/3, 243, 247, 252, 260, 269, 275, 307, 310, 317, 318, 330/1, 339, 341, 345, 350, 353/2, 354, 357, 369, 371, 380/4, 381, 382/4, 384, 398, 408, 419, 424/1, 426, 437, 438, 441, 445, 458, 466, 468, 470, 476, 484, 488, 492, 493, 504
Water body	-

Ward- P Block- 29Comprising T.S. No..1 to15

Residential	-
Commercial	3 to8, 12, 13, 14
Industrial	-
Spl.Haz.Ind	-
Institutional	9, 10, 11
Agricultural	-
Transport	1, 2, 15
Water body	-

Ward- P Block- 30Comprising T.S. No.1 to137

Residential	8, 10to17, 19, 21to25, 28to32, 34to36, 38to42, 45, 46, 49, 50, 88to107, 109to113, 115to122,
Commercial	2to5, 7, 33, 43, 44, 48, 53to64, 66to71, 73to76, 79to86, 123to136
Industrial	-
Spl.Haz.Ind	-
Institutional	26
Agricultural	-
Transport	1, 6, 9, 18, 20, 27, 37, 47, 51, 52, 65, 72, 77, 78, 87, 108, 114, 137
Water body	-

Ward- P Block- 31Comprising T.S. No.. 1to14

Residential	
Commercial	1to 8, 10, 11, 12
Industrial	-
Spl.Haz.Ind	-
Institutional	-
Agricultural	-
Transport	9, 13, 14
Water body	-

Ward- P Block- 32 Comprising T.S. No.. 1to135

Residential	18to21, 23to25, 27to36, 38to43, 45pt, 46to57, 59to65, 67to75,
Commercial	2to6, 8to16, 77to84, 87to93, 95to97, 99, 100, 102to104, 105pt, 106, 108to112, 114, 115pt, 116to119, 121to130, 132to134,
Industrial	-
Spl.Haz.Ind	-
Institutional	-
Agricultural	-
Transport	1, 7, 17, 22, 26, 37, 44, 45/3, 58, 66, 76, 85, 86, 94, 98, 101, 105/1, 105/8, 105/9, 105/10, 107, 113, 115/1, 115/5, 120, 131, 135
Water body	-

Ward- P Block- 33Comprising T.S. No.. 1 to104

Residential	4to9, 13to18, 21pt, 44, 45, 47, 48, 50to54, 56to61, 63to73, 75to77, 79, 80, 82to90
Commercial	2, 3, 10, 11, 19, 20, 21pt, 22, 24to27, 30, 31to34, 37, 39to42, 92to97, 100to102
Industrial	29, 98, 99
Spl.Haz.Ind	-
Institutional	-
Agricultural	-
Transport	1, 12, 23, 28, 35, 36, 38, 43, 49, 55, 62, 74, 78, 81, 91, 103, 104,
Water body	46

Ward- P Block- 34Comprising T.S. No..1 to101

Residential	17to19, 20pt, 21to24, 26to29, 32to42, 44to51, 54to75, 77to 85, 86pt, 87to90, 92to96, 98to101,
Commercial	1to8, 10to15
Industrial	-
Spl.Haz.Ind	-
Institutional	-
Agricultural	-
Transport	9, 16, 20/2, 25, 30, 31, 43, 52, 53, 76, 86/3, 91, 97
Water body	-

Ward- P Block- 35Comprising T.S. No..1 to84

Residential	2to7, 9to15, 17to23, 25to32, 34, 35, 37to41, 42pt , 43, 44, 47to52, 53pt, 54to 59, 61, 62, 64to68, 71, 75
Commercial	70, 72to74, 76, 78to82, 84
Industrial	-
Spl.Haz.Ind	-
Institutional	-
Agricultural	-
Transport	1, 8, 16, 24, 33, 36, 42/2, 45, 46, 53/1, 60, 63, 69, 77, 83,
Water body	-

Ward- P Block- 36 Comprising T.S. No.. 1 to286

Residential	2to6, 8to13, 15, 16, 17, 18pt, 19to23 , 25, 26, 27pt, 28, 29, 31to39, 41to46, 48to61, 63to83, 86to100, 102to106, 108to114, 117to121, 123to131, 133, 134, 137to154, 155pt, 156, 157pt, 158, 160to163, 165to168, 170 to194, 196, 197, 199to225, 227, 228, 230to239, 244to250, 252to257, 259to262, 264to267, 269to274, 276to285
Commercial	-
Industrial	-
Spl.Haz.Ind	-
Institutional	
Agricultural	-
Transport	1, 7, 14, 18/1, 24, 27/3, 30, 40, 47, 62, 84, 85, 101, 107, 115, 116, 122, 132, 135, 136, 155/1, 157/5, 159, 164, 169, 195, 198, 226, 229, 242, 251, 258, 263, 268, 275, 286,
Water body	240, 241, 243,

Ward- P Block- 37 Comprising T.S. No.. 1 to61

Residential	1, 2, 4to6, 8to14, 17 to25, 27, 28, 30to39, 41to 46, 47pt, 48to52, 54to61
Commercial	-
Industrial	-
Spl.Haz.Ind	-
Institutional	
Agricultural	-
Transport	3, 7, 15, 16, 26, 29, 40, 47/1B, 47/2A, 53
Water body	-

Ward- P Block- 38 Comprising T.S. No.. 1to67

Residential	1, 3, 4, 7, 8pt, 11pt, 12pt, 13pt, 15to22, 23pt, 24pt, 27to31, 33to36, 38, 39, 41to49, 51, 52, 55, 56, 58to60, 62to67
Commercial	-
Industrial	-
Spl.Haz.Ind	-
Institutional	8pt, 9, 10, 11pt, 12pt, 14, 24pt,
Agricultural	-
Transport	13/7, 13/14A, 13/16C, 13/19C, 13/20, 23/3, 25, 26, 32, 37, 40, 50, 53, 54, 57, 61
Water body	2, 5, 6

Ward- P Block- 39 Comprising T.S. No.. 1 to48

Residential	3to20, 24, 25, 27, 28, 30to34, 36to38, 40, 41, 43to48
Commercial	-
Industrial	-
Spl.Haz.Ind	-
Institutional	-
Agricultural	-
Transport	1, 2, 21, 22, 23, 26, 29, 35, 39, 42,
Water body	-

Ward- P Block- 40Comprising T.S. No.. 1 to53

Residential	2to7, 9, 12, 14to 21, 23to25, 27, 28pt, 29, 31to 34, 36 to46, 47pt, 48to50,
Commercial	51, 52
Industrial	-
Spl.Haz.Ind	-
Institutional	-
Agricultural	-
Transport	22, 26, 28/1, 30, 35, 47/1,
Water body	1, 8, 10, 11, 13, 53

Ward- P Block- 41Comprising T.S. No..1 to43

Residential	3to6, 8, 10to15, 17to 21, 24, 28, 29
Commercial	34pt, 35, 36pt, 37pt, 38pt, 40to42
Industrial	33, 34pt, 36pt, 37pt, 38pt, 39
Spl.Haz.Ind	-
Institutional	-
Agricultural	-
Transport	1, 2, 7, 9, 43,
Water body	16, 22, 23, 25to27, 30to32

WARD – Q
BLOCK (1 TO 4)

Ward-Q, Block-1 (Comprising T.S. No. - 1 to 20)

Residential	1pt, 2pt, 3pt, 4pt, 5pt, 6pt, 7, 9pt, 10pt, 11pt
Commercial	12pt, 13pt, 14pt, 15pt, 16pt,
Industrial	17pt, 18pt
Spl.Haz.Ind	-
Institutional	8pt, 19
Agricultural	-
Transport	8/2, 8/3, 9/2, 14/2, 15/13, 17/5, 17/6A, 17/6B1, 18/1, 18/2A, 18/3A, 18/3B1, 18/5, 18/6A, 18/7, 18/9, 18/10A, 18/11A, 18/12A
Water body	1/4, 2/5, 2/8, 3/5, 3/8, 4/7, 4/12, 5/2, 5/6, 6/3, 10/1, 10/3, 10/4, 11/3, 11/6, 12/2, 12/4, 13/2, 13/5, 13/6, 15/6, 16/5, 17/4, 18/4, 18/8, 20

Ward-Q, Block-2 (Comprising T.S. No. - 1 to 22)

Residential	1pt, 2pt, 4pt, 8/6, 13, 15pt, 16pt, 17pt, 18pt, 21, 22
Commercial	3pt, 5pt, 7, 8pt, 10pt, 14pt, 15/13, 15/14, 15/15, 16/8, 18/5, 19pt, 20pt
Industrial	15/22, 15/23, 15/24, 15/28, 15/29, 15/29, 15/30, 15/34, 17/1, 17/2, 18/1
Spl.Haz.Ind	-
Institutional	8/10, 12pt
Agricultural	-
Transport	1/6, 5/2, 5/4, 5/6, 5/7A, 5/8, 6, 8/3, 8/4, 8/5, 8/7, 8/8, 9, 10/2, 10/3A, 10/4, 10/6, 10/7A, 12/1A, 12/2, 12/3A, 12/4, 14/3, 14/4, 14/5A, 14/5B2A, 18/15, 18/16-2, 19/2, 19/3, 19/5B, 19/5V, 19/6, 19/7A, 19/7B1, 20/2B, 20/3, 20/4A, 20/4B1,
Water body	1/14, 2/3, 3/3, 4/3, 5/1, 5/3, 5/5, 10/1, 10/5, 11, 12/5, 13, 14/1, 15/1, 16/8, 17/5, 18/6, 18/11, 18/19, 18/26, 18/31, 18/35, 19/1, 19/4, 20/1

Ward-Q, Block-3 (Comprising T.S. No. - 1 to 39)

Residential	2, 3, 6to10, 19to24, 31, 38
Commercial	12, 13, 17, 32, 36, 37
Industrial	14, 15, 16, 27to30, 34, 35
Spl.Haz.Ind	-
Institutional	
Agricultural	-
Transport	4, 11, 18, 26, 33
Water body	1, 5, 25
Burial Ground	39

Ward-Q, Block-4 (Comprising T.S. No. - 1 to 52)

Residential	13, 30, 31, 33 to 42, 44 to 48, 51
Commercial	1, 5, 6pt, 7pt, 8pt, 10pt, 11pt, 12pt, 15pt, 18pt, 19pt, 21pt, 23pt, 25, 26, 27, 29, 43, 49, 50
Industrial	2, 3, 4
Spl.Haz.Ind	-
Institutional	-
Agricultural	-
Transport	6/2, 6/3, 7/2, 7/3, 8/2, 8/3, 9, 10/2, 10/3, 11/2, 11/3, 12/2, 12/3, 15/2, 16, 18/1, 18/3, 19/1, 19/3, 20, 21/1, 21/3, 22, 23/1, 23/3, 24, 32, 52
Water body	14, 17, 28,

WARD – R
BLOCK (1 TO 10)

Ward- R Block-1 (Comprising T.S. No.1 to24)

Residential	7pt, 8pt, 11pt, 12 pt, 13pt, 16, 19pt, 20, 21, 24pt
Commercial	1to5, 19/4, 19/5
Industrial	9, 10pt, 15
Spl.Haz.Ind	-
Institutional	-
Agricultural	6, 7pt, 11pt
Transport	17, 18, 22, 23
Water body	8/1, 8/3, 10/2, 12/5, 13/2, 14, 24/6

Ward- R Block - 2 (Comprising T.S. No.1 to 77)

Residential	1to20, 22 to30, 32to42, 44to48, 50to56, 58to65, 67, 69to72, 74to77
Commercial	-
Industrial	-
Spl.Haz.Ind	-
Institutional	21
Agricultural	-
Transport	31, 43, 49, 57, 66, 68, 73
Water body	-

Ward- R Block- 3 (Comprising T.S. No.1 to 6)

Residential	2, 3pt, 4, 6
Commercial	-
Industrial	-
Spl.Haz.Ind	-
Institutional	-
Agricultural	-
Transport	1, 5
Water body	-
Burial Ground	3/1

Ward- R Block- 4 (Comprising T.S. No.1 to 67)

Residential	2to24, 26to32, 34to38, 40to52, 54to57, 59to67
Commercial	-
Industrial	-
Spl.Haz.Ind	-
Institutional	39
Agricultural	-
Transport	1, 25, 33, 53, 58
Water body	-

Ward- R Block- 5 (Comprising T.S. No.1 to 85)

Residential	3to19, 21, 23, 25to34, 50to60, 63, 64
Commercial	36to43, 45, 61, 65, 66,
Industrial	68, 72, 73, 75
Spl.Haz.Ind	-
Institutional	2
Agricultural	-
Transport	1, 20, 22, 24, 35, 44, 46to49, 62, 67, 69to71, 74, 76to85
Water body	-

Ward- R Block- 6 (Comprising T.S. No.1 to 81)

Residential	2to12, 30to36, 44, 53,
Commercial	13to18, 24to29, 37to39, 45to49, 54, 55, 58, 59, 61, 63to65
Industrial	-
Spl.Haz.Ind	-
Institutional	67
Agricultural	-
Transport	1, 19to23, 40to43, 50to52, 56, 57, 60, 62, 66, 68to81
Water body	-

Ward- R Block- 7 (Comprising T.S. No.1 to 68)

Residential	1to3, 7, 8, 14to17, 27to29, 31to36, 45to49
Commercial	4, 5, 9to12, 18to25, 37to43, 50
Industrial	51, 52
Spl.Haz.Ind	-
Institutional	-
Agricultural	-
Transport	6, 13, 26, 44, 53to68
Water body	30

Ward- R Block- 8 (Comprising T.S. No.1 to 33)

Residential	18to23
Commercial	1, 3, 4, 9, 12,
Industrial	5, 6, 8, 10, 11, 13, 15, 16
Spl.Haz.Ind	-
Institutional	-
Agricultural	-
Transport	2, 7, 14, 17, 24to33
Water body	-

Ward- R Block- 9 (Comprising T.S. No.1 to 111)

Residential	22to26, 37, 38, 48, 49, 53to68, 70to81, 83to94, 97to111
Commercial	3, 4, 6, 9, 11, 13to21, 29to36, 39, 41to46
Industrial	-
Spl.Haz.Ind	-
Institutional	10, 12
Agricultural	-
Transport	1, 2, 5, 7, 8, 27, 28, 40, 47, 50to52, 69, 82, 95, 96
Water body	-

Ward- R Block-10 (Comprising T.S. No.1 to 53)

Residential	7to25, 27, 28, 30to32, 36to39, 41to46, 48to50
Commercial	1, 3to5
Industrial	34, 35, 47
Spl.Haz.Ind	-
Institutional	-
Agricultural	-
Transport	2, 6, 29, 33, 40, 51to53
Water body	26

WARD – S
BLOCK (1to80)

Ward-S, Block-1(Comprising TS. No- 1to 49)

Residential	10pt, 17pt, 31to33
Commercial	1, 2pt, 3pt, 4pt, 5pt, 7, 8pt, 9pt
Industrial	29,
Spl.Haz.Ind	-
Institutional	-
Agricultural	9pt, 10pt, 11pt, 12pt, 13pt, 15pt, 16pt, 17pt, 18to20, 21pt, 22, 23, 24pt, 26pt, 27pt, 28, 37pt, 39pt, 42, 43, 44pt, 46pt, 47, 48pt, 49pt
Transport	30, 34to36, 40, 41
Water body	2/4, 2/7, 3/1, 3/4, 3/7, 4/2, 5/7, 6, 8/1, 8/5, 11/2, 12/1, 12/4, 13/2, 14, 15/1, 15/3, 16/1, 17/1, 17/5, 21/1, 24/1, 25, 26/4, 27/2, 29/2, 37/1, 38, 39/1, 39/2, 44/1, 45, 46/5, 48/2, 49/2

Ward-S, Block-2(Comprising TS. No- 1to21)

Residential	1pt, 2pt, 12pt, 17pt, 20, 21pt
Commercial	-
Industrial	-
Spl.Haz.Ind	-
Institutional	-
Agricultural	2pt, 3pt, 4pt, 5pt, 6pt, 7pt, 8pt, 10pt, 14to16, 17pt, 18, 19pt
Transport	-
Water body	1/1, 2/1, 3/2, 4/1, 5/1, 5/6, 6/1, 6/4, 6/6, 6/7, 7/2, 8/2, 9, 10/2, 10/5, 11, 12/5, 13, 17/3, 19/1, 21/6

Ward-S, Block-3(Comprising TS. No- 1to94)

Residential	2, 3, 5to11, 13to25, 29to34, 36to40, 42, 43, 45to51, 53to55, 58to65, 67to81, 83to88, 90to93
Commercial	-
Industrial	-
Spl.Haz.Ind	-
Institutional	-
Agricultural	-
Transport	4, 12, 27, 35, 41, 44, 52, 56, 57, 69, 82, 89, 94
Water body	1, 26, 28, 66

Ward-S, Block-4 (Comprising TS. No- 1to100)

Residential	1, 2, 4 to8, 10, 12to21, 23, 24, 26to30, 32to40, 42to49, 52to60, 63to76, 78to83, 85to88, 90, 92to100
Commercial	-
Industrial	-
Spl.Haz.Ind	-
Institutional	-
Agricultural	-
Transport	3, 9, 11, 22, 25, 31, 41, 50, 51, 61, 62, 77, 84, 89, 91
Water body	-

Ward-S, Block-5(Comprising TS. No- 1to89)

Residential	1to23, 25to31, 33, 34, 35pt, 37to47, 51to60, 62to67, 69to73, 75to79, 81, 82, 84, 85, 88, 89
Commercial	-
Industrial	35pt, 36
Spl.Haz.Ind	-
Institutional	
Agricultural	-
Transport	24, 32, 48to50, 61, 68, 74, 80, 87,
Water body	83, 86

Ward-S, Block-6(Comprising TS. No- 1to8)

Residential	1, 2pt, 5to8,
Commercial	-
Industrial	-
Spl.Haz.Ind	-
Institutional	-
Agricultural	-
Transport	2/7, 3, 4,
Water body	-

Ward-S, Block-7(Comprising TS. No- 1to91)

Residential	1, 2, 4to10, 12, 13, 15to25, 27to33, 37, 38pt, 40pt, 44pt, 46pt, 50to55, 57to65, 67to70, 72to76, 78to85, 87to91
Commercial	34, 35, 36, 38pt, 39, 40pt, 42, 43, 44pt, 45, 46pt,
Industrial	-
Spl.Haz.Ind	-
Institutional	-
Agricultural	-
Transport	3, 11, 14, 26, 41, 47, 49, 56, 66, 71, 77, 86.
Water body	48

Ward-S, Block-8(Comprising TS. No- 1to137)

Residential	2to21, 23, 24, 26, 28to34, 36to44, 46to50, 52to60, 63to68, 70to72, 74to86, 88, 90to95, 97to102, 104 to111, 113to116, 118, 119, 121to125, 127 to129, 133to136
Commercial	-
Industrial	-
Spl.Haz.Ind	-
Institutional	-
Agricultural	-
Transport	22, 25, 27, 35, 45, 51, 61, 62, 73, 87, 89, 103, 112, 117, 126, 130, 131, 132, 137,
Water body	1, 69, 96, 120

Ward-S, Block-9(Comprising TS. No- 1to92)

Residential	3, 5, 6, 7, 10to18, 20to25, 27to42, 44to50, 52to58, 60to69, 71to87, 90,
Commercial	-
Industrial	-
Spl.Haz.Ind	-
Institutional	-
Agricultural	-
Transport	1, 2, 4, 8, 19, 26, 43, 51, 59, 88, 89, 91, 92
Water body	9, 70

Ward-S, Block-10(Comprising TS. No- 1to73)

Residential	1to10, 12to72
Commercial	-
Industrial	-
Spl.Haz.Ind	-
Institutional	-
Agricultural	-
Transport	73
Water body	11

Ward-S, Block-11(Comprising TS. No- 1to18)

Residential	2, 3pt, 4pt, 5pt, 6pt, 7, 10, 12, 15pt, 16pt, 17pt,
Commercial	-
Industrial	-
Spl.Haz.Ind	-
Institutional	-
Agricultural	-
Transport	-
Water body	1, 3/2, 3/3, 4/5, 5/5, 5/7, 6/1, 8, 9, 11, 13, 14, 15/5, 16/5, 17/3, 18,

Ward-S, Block-12(Comprising TS. No- 1to26)

Residential	1pt, 2, 3pt, 4pt, 5, 6pt, 7pt, 8pt, 9pt, 10pt, 11pt, 15pt, 17, 19to24, 25pt, 26pt
Commercial	-
Industrial	-
Spl.Haz.Ind	-
Institutional	-
Agricultural	12pt, 13pt, 14pt
Transport	
Water body	1/2, 3/1, 3/9, 4/3, 6/3, 6/6 7/1, 7/7, 8/3, 9/3, 9/6, 10/2, 11/1, 14/1, 16pt, 18.
Proposed Road	11pt, 12pt, 13pt, 14pt, 15pt, 16pt, 25pt, 26pt,

Ward-S, Block-13(Comprising TS. No- 1to2)

Residential	1pt
Commercial	-
Industrial	-
Spl.Haz.Ind	-
Institutional	-
Agricultural	-
Transport	-
Water body	2pt
Proposed Road	1pt, 2pt

Ward-S, Block-14(Comprising TS. No- 1to75)

Residential	1, 2, 4, 5, 6pt, 7pt, 8to19, 21, 22pt, 23pt, 24, 25, 26pt, 29to40, 50to53, 59, 60pt, 61pt, 62, 63, 64pt, 65pt, 66to68
Commercial	42to48, 54to57, 70, 71, 73pt, 75
Industrial	-
Spl.Haz.Ind	-
Institutional	73pt,
Agricultural	-
Transport	3, 20, 27, 28, 41, 49, 58, 69, 72, 74
Water body	-
Proposed Road	6pt, 7pt, 22pt, 23pt, 26pt, 60pt, 61pt, 64pt, 65pt, 73pt

Ward-S, Block-15 (Comprising TS. No- 1to78)

Residential	1, 2, 4to9, 11, 12, 14to23, 25to30, 33, 38, 41, 43, 47, 48, 50to56, 58 to63
Commercial	34to36, 39, 40, 42, 44, 45, 64to67, 70to73, 75to77
Industrial	-
Spl.Haz.Ind	-
Institutional	-
Agricultural	-
Transport	3, 10, 13, 24, 32, 46, 49, 57, 68, 74, 78
Water body	31, 37, 69,

Ward-S, Block-16 (Comprising TS. No- 1to103)

Residential	2to11, 13to15, 16 pt, 20, 21, 22to26, 28to31, 33to41, 43to48, 50to59, 61to66, 68to83
Commercial	85to88, 90to96, 98to102
Industrial	-
Spl.Haz.Ind	-
Institutional	18, 19,
Agricultural	-
Transport	1, 12, 16/2, 16/3, 17, 27, 32, 42, 49, 60, 67, 84, 89, 97, 103,
Water body	-

Ward-S, Block-17(Comprising TS. No- 1to130)

Residential	1to6, 8to18, 20to34, 36to49, 51to67, 69to74, 76to82, 84to98, 100to112, 114to116
Commercial	118to120, 122, 124to130
Industrial	-
Spl.Haz.Ind	-
Institutional	-
Agricultural	-
Transport	7, 19, 35, 50, 68, 75, 83, 99, 113, 117, 121, 123
Water body	-

Ward-S, Block-18 (Comprising TS. No- 1to83)

Residential	1to5, 7, 8, 10to12, 14to16, 18to26, 28to32, 34to43, 45to48, 50to57, 59to73
Commercial	77to82
Industrial	-
Spl.Haz.Ind	-
Institutional	-
Agricultural	-
Transport	6, 9, 13, 17, 27, 33, 44, 49, 58, 74to76, 83
Water body	-

Ward-S, Block-19 (Comprising TS. No- 1to109)

Residential	1to8, 10, 12to18, 20to37, 39to57, 59to64, 66, 68to75, 78to94, 107, 108
Commercial	97to106, 109
Industrial	-
Spl.Haz.Ind	-
Institutional	-
Agricultural	-
Transport	9, 11, 19, 38, 58, 65, 67, 76, 77, 95, 96,
Water body	-

Ward-S, Block-20(Comprising TS. No- 1to76)

Residential	1to9, 11to26, 28to38, 40to60, 73to76
Commercial	62to71
Industrial	-
Spl.Haz.Ind	-
Institutional	-
Agricultural	-
Transport	10, 27, 39, 61, 72
Water body	-

Ward-S, Block-21(Comprising TS. No- 1to103)

Residential	2 to16, 18, 19, 21, 23to37, 40to43, 45, 47to60, 63to71, 73to91
Commercial	93pt, 94to101,
Industrial	-
Spl.Haz.Ind	-
Institutional	93pt,
Agricultural	-
Transport	1, 17, 20, 22, 39, 44, 46, 61, 62, 72, 92, 102, 103
Water body	38

Ward-S, Block-22(Comprising TS. No- 1to93)

Residential	1, 3to12, 14to20, 22to34, 36to40, 43to47, 49, 50, 54to56, 58to69, 71, 72, 74to91
Commercial	92, 93
Industrial	-
Spl.Haz.Ind	-
Institutional	-
Agricultural	-
Transport	2, 13, 21, 35, 41, 42, 48, 57, 70, 73
Water body	53
Burail ground	51, 52,

Ward-S, Block-23 (Comprising TS. No- 1to3)

Residential	-
Commercial	1pt,
Industrial	-
Spl.Haz.Ind	-
Institutional	1pt, 3
Agricultural	-
Transport	2, 4
Water body	-

Ward-S, Block-24 (Comprising TS. No- 1to48)

Residential	1to5, 7to12, 16to21, 23to28, 30to42, 44to48
Commercial	-
Industrial	14.
Spl.Haz.Ind	-
Institutional	-
Agricultural	-
Transport	6, 13, 15, 22, 29, 43
Water body	-

Ward-S, Block-25(Comprising TS. No- 1to92)

Residential	2to8, 10to31, 33to54, 55to92
Commercial	-
Industrial	-
Spl.Haz.Ind	-
Institutional	-
Agricultural	-
Transport	1, 9, 32,
Water body	-

Ward-S, Block-26 (Comprising TS. No- 1to27)

Residential	3to12, 15to26,
Commercial	-
Industrial	1, 2, 13, 14,
Spl.Haz.Ind	-
Institutional	-
Agricultural	-
Transport	27
Water body	-

Ward-S, Block-27 (Comprising TS. No- 1to32)

Residential	2, 3, 7to10, 11pt, 12pt, 13, 16, 17, 18pt, 19pt, 20pt, 21pt, 29, 31
Commercial	-
Industrial	4, 5, 6, 11pt, 12pt, 14, 15, 18pt, 19pt, 20pt, 21pt, 22to28, 32
Spl.Haz.Ind	-
Institutional	-
Agricultural	-
Transport	1, 30
Water body	-

Ward-S, Block-28(Comprising TS. No- 1to83)

Residential	1to74, 78pt, 79, 80pt, 82,
Commercial	-
Industrial	76, 77, 78pt, 80pt, 81, 83,
Spl.Haz.Ind	-
Institutional	
Agricultural	-
Transport	75
Water body	-

Ward-S, Block-29(Comprising TS. No- 1to31)

Residential	2to25, 28pt, 29, 30
Commercial	-
Industrial	-
Spl.Haz.Ind	-
Institutional	26, 27, 28pt,
Agricultural	-
Transport	1, 31
Water body	-

Ward-S, Block-30(Comprising TS. No- 1to30)

Residential	1to3, 5to18, 20to23, 25to27, 30
Commercial	-
Industrial	-
Spl.Haz.Ind	-
Institutional	-
Agricultural	-
Transport	19, 24, 28, 29
Water body	4

Ward-S, Block-31 (Comprising TS. No- 1to78)

Residential	2to7, 9to32, 34to75
Commercial	-
Industrial	-
Spl.Haz.Ind	-
Institutional	-
Agricultural	-
Transport	1, 8, 33, 76to78
Water body	-

Ward-S, Block-32(Comprising TS. No- 1to97)

Residential	2 to10, 12to20, 22to28, 30, 31, 33to51 , 53to71, 96
Commercial	73to78, 80to87, 89to95
Industrial	-
Spl.Haz.Ind	-
Institutional	-
Agricultural	-
Transport	1, 11, 21, 29, 32, 52, 72, 79, 88, 97
Water body	-

Ward-S, Block-33(Comprising TS. No- 1to92)

Residential	2, 4, 5to26, 28to48, 73
Commercial	50to60, 62to72, 74to87, 90to92
Industrial	89,
Spl.Haz.Ind	-
Institutional	-
Agricultural	-
Transport	1, 3, 27, 49, 61, 88
Water body	-

Ward-S, Block-34(Comprising TS. No- 1to51)

Residential	1to21, 26to29, 31to51
Commercial	-
Industrial	-
Spl.Haz.Ind	-
Institutional	23, 24,
Agricultural	-
Transport	25, 30
Water body	22

Ward-S, Block-35(Comprising TS. No- 1to27)

Residential	1to7, 9to13, 15to24
Commercial	26,
Industrial	-
Spl.Haz.Ind	-
Institutional	-
Agricultural	-
Transport	25
Water body	8, 14, 27

Ward-S, Block-36 (Comprising TS. No- 1to92)

Residential	2to10, 12to17, 20to24, 27, 28, 29, 31to41, 43to45, 47to53, 55to64, 66to73
Commercial	75to77, 80, 83to90, 92
Industrial	78, 81,
Spl.Haz.Ind	-
Institutional	-
Agricultural	-
Transport	1, 11, 18, 19, 25, 26, 30, 42, 46, 54, 65, 74, 79, 82, 91
Water body	-

Ward-S, Block-37(Comprising TS. No- 1to106)

Residential	2to6, 9to15, 19to32, 35, 39to44, 47, 48, 62to69, 71to78 ,
Commercial	33, 36, 37, 45, 46, 49to51, 53, 54, 56pt, 60pt, 80, 82to85, 88, 91, 92
Industrial	-
Spl.Haz.Ind	-
Institutional	56pt, 60pt, 81
Agricultural	-
Transport	1, 7, 8, 16to18, 34, 38, 52, 55, 57to59, 61, 70, 79, 86, 87, 89, 90, 93to106
Water body	-

Ward-S, Block-38 (Comprising TS. No- 1to21)

Residential	1
Commercial	2to4, 6to8, 11, 15pt, 16,
Industrial	5, 13, 14, 15pt, 17, 18
Spl.Haz.Ind	-
Institutional	-
Agricultural	-
Transport	9, 10, 12, 19to21
Water body	-

Ward-S, Block-39 (Comprising TS. No- 1to50)

Residential	1to5, 7to10, 12to17, 19to26, 28, 29, 31to36, 38to50
Commercial	-
Industrial	-
Spl.Haz.Ind	-
Institutional	-
Agricultural	-
Transport	6, 11, 18, 27, 30, 37
Water body	-

Ward-S, Block-40 (Comprising TS. No- 1to50)

Residential	2pt, 3, 4, 5pt, 7, 8, 26pt, 33pt, 37, 38pt, 39pt, 40pt, 41, 45, 47
Commercial	35, 36, 42
Industrial	48, 50,
Spl.Haz.Ind	-
Institutional	33pt,
Agricultural	10, 11, 13, 15pt, 16pt, 18, 20, 21pt, 22, 23, 24pt, 27pt, 28pt, 30, 31, 32pt, 44pt
Transport	1, 14, 25, 34,
Water body	2/2, 5/1, 6, 9, 12, 15/1, 16/3, 16/5, 17, 19, 21/1, 24/1, 26/1, 26/3, 27/1, 27/3, 27/4, 28/2, 28/4, 29, 32/4, 33/4, 38/2, 39/1, 40/1, 43, 44/1, 46, 49

Ward-S, Block-41(Comprising TS. No- 1to63)

Residential	3to7, 9to16, 18to 22, 24to28, 31to34, 36to38, 41, 42, 52, 53, 60to63
Commercial	47, 48pt, 49, 51, 54to57
Industrial	30, 43to 46, 48pt, 50
Spl.Haz.Ind	-
Institutional	-
Agricultural	-
Transport	1, 8, 17, 23, 29, 35, 39, 40, 59,
Water body	2
Burial ground	58

Ward-S, Block-42 (Comprising TS. No- 1to27)

Residential	1pt, 2pt, 4pt, 5, 10pt, 16, 18to20, 24pt, 25pt, 27pt
Commercial	6, 7pt, 8, 9, 11, 13, 14pt, 17pt,
Industrial	22, 26pt
Spl.Haz.Ind	-
Institutional	7/3
Agricultural	10pt
Transport	1/1, 1/2, 2/3, 4/2, 7/2, 14/1, 14/2, 17/2, 21, 27/4, 27/5,
Water body	3, 4/4, 12, 15, 17/1, 17/3, 23, 24/2, 25/2, 26/4, 26/5, 26/6 ,

Ward-S, Block-43(Comprising TS. No- 1to78)

Residential	3to11, 13, 14, 16to20, 22to26, 29to49, 51to57, 64, 74
Commercial	2, 59, 60, 62, 65to67, 70, 71, 75to78
Industrial	-
Spl.Haz.Ind	-
Institutional	-
Agricultural	-
Open Space and Recreational Use	28
Transport	12, 15, 27, 50, 61, 63, 68, 69, 72,
Water body	1, 21, 58, 73

Ward-S, Block-44 (Comprising TS. No- 1to24)

Residential	1to11, 13to16, 18to21
Commercial	-
Industrial	-
Spl.Haz.Ind	-
Institutional	-
Agricultural	-
Transport	12,
Water body	17, 22to24

Ward-S, Block-45 (Comprising TS. No- 1to4)

Residential	1to4
Commercial	-
Industrial	-
Spl.Haz.Ind	-
Institutional	-
Agricultural	-
Transport	-
Water body	-

Ward-S, Block-46 (Comprising TS. No- 1to8)

Residential	1, 2pt, 3pt, 4pt, 5, 6pt, 7, 8.
Commercial	-
Industrial	-
Spl.Haz.Ind	-
Institutional	2pt, 3pt, 4pt, 6pt
Agricultural	-
Transport	3/2, 4/2, 4/3, 6/2, 8/2
Water body	-

Ward-S, Block-47 (Comprising TS. No- 1to60)

Residential	59
Commercial	2to5,
Industrial	8, 9, 13to25, 27to35, 36pt, 38to55, 58,
Spl.Haz.Ind	-
Institutional	6, 10, 36pt,
Agricultural	-
Transport	1, 7, 11, 12, 26, 37, 56, 57, 60
Water body	-

Ward-S, Block-48 (Comprising TS. No- 1to57)

Residential	6pt, 8, 9, 11to13, 14pt, 16, 17, 20pt, 25to31, 33, 34pt, 36, 37, 40to43, 45to50, 53, 56, 57
Commercial	-
Industrial	2to 5, 6pt, 14pt, 15, 18, 20pt, 21to23, 34pt, 35, 38,
Spl.Haz.Ind	-
Institutional	-
Agricultural	-
Transport	1, 7, 10, 19, 24, 32, 39, 44, 51, 52, 54, 55
Water body	-

Ward-S, Block-49 (Comprising TS. No- 1to146)

Residential	1to6, 8, 9, 11to14, 16, 17, 19to22, 24to39, 41to54, 56to70, 72to76, 78to82, 84to90, 92to100, 102to111, 114to123, 125, 126, 128to134, 136, 138to141
Commercial	-
Industrial	-
Spl.Haz.Ind	-
Institutional	7
Agricultural	-
Transpor	10, 15, 18, 23, 40, 55, 71, 77, 83, 91, 101, 112, 124, 127, 135, 142to146
Water body	113, 137

Ward-S, Block-50(Comprising TS. No- 1to222)

Residential	3to12, 14to30, 32to43, 45to49, 51to56, 58to70, 72to81, 83to92, 94to96, 98, 99, 101to105, 107 to118, 120to130, 132to142, 144to161, 163, 164, 166to175, 178to183, 185to195, 197to200, 202to212, 216, 218, 221, 222,
Commercial	-
Industrial	-
Spl.Haz.Ind	-
Institutional	1, 2,
Agricultural	-
Transport	13, 31, 44, 50, 57, 71, 82, 93, 97, 100, 106, 119, 131, 143, 162, 165, 176, 177, 184, 196, 201, 213to215, 217, 219, 220
Water body	-

Ward-S, Block-51(Comprising TS. No- 1to210)

Residential	1to50, 52to70, 72to90, 92to111, 113to150, 152to175, 177, 178, 180to190, 192to201, 203, 205, 208
Commercial	-
Industrial	-
Spl.Haz.Ind	-
Institutional	-
Agricultural	-
Transport	51, 71, 91, 112, 151, 176, 179, 191, 202, 204, 206, 207, 209, 210
Water body	-

Ward-S, Block-52(Comprising TS. No- 1to179)

Residential	2to53, 58to75, 77to80, 82to86, 88to178
Commercial	-
Industrial	-
Spl.Haz.Ind	-
Institutional	-
Agricultural	-
Transport	1, 54to57, 76, 81, 87, 179
Water body	-

Ward-S, Block-53(Comprising TS. No- 1to72)

Residential	1, 3to9, 12to18, 20to31, 33to41, 43to49, 51to57, 60to63, 66to72
Commercial	-
Industrial	-
Spl.Haz.Ind	-
Institutional	58, 64
Agricultural	10, 11,
Transport	2, 19, 32, 42, 50, 59, 65
Water body	-

Ward-S, Block-54 (Comprising TS. No- 1to105)

Residential	2pt, 3to5, 7to10, 12to19, 22to32, 34, 36to42, 45to51, 54to56, 60to75, 77to82, 84, 85, 87to102, 105
Commercial	-
Industrial	6
Spl.Haz.Ind	-
Institutional	2pt, 33
Agricultural	-
Transport	1, 11, 20, 21, 35, 43, 44, 52, 53, 57to59, 76, 83, 86, 103, 104
Water body	-

Ward-S, Block-55(Comprising TS. No- 1to128)

Residential	2to10, 12to24, 27to30, 32to40, 43to48, 50to53, 55to61, 64to86, 88to103, 106pt, 107pt, 108pt, 109, 110pt, 111to113, 114pt, 115pt, 118to125, 126pt, 127pt, 128pt,
Commercial	106pt, 107pt, 108pt, 110pt, 114pt, 115pt, 126pt, 127pt, 128pt,
Industrial	104
Spl.Haz.Ind	-
Institutional	-
Agricultural	-
Transport	1, 11, 25, 26, 31, 41, 42, 49, 54, 62, 63, 87, 105, 116, 117
Water body	-

Ward-S, Block-56 (Comprising TS. No- 1to106)

Residential	2, 3, 5to13, 21to28, 30, 32to54, 57to62, 64to73, 75to86, 87pt, 88pt, 89pt, 90pt, 91, 92pt, 95pt, 96, 97, 99to101, 104
Commercial	14to16, 18to20, 55, 87pt, 88pt, 89pt, 90pt, 92pt, 95pt, 98pt, 103, 105, 106
Industrial	102
Spl.Haz.Ind	-
Institutional	98pt,
Agricultural	-
Transport	1, 4, 17, 29, 31, 56, 63, 74, 93, 94
Water body	-

Ward-S, Block-57 (Comprising TS. No- 1to86)

Residential	2, 3, 6to10, 12to20, 22to28, 30to40, 42to48, 52, 54, 55, 56, 60to64, 66to74, 77to86
Commercial	75
Industrial	-
Spl.Haz.Ind	-
Institutional	4,
Agricultural	-
Transport	1, 5, 11, 21, 29, 41, 49to51, 53, 57to59, 65, 76
Water body	-

Ward-S, Block-58(Comprising TS. No- 1)

Residential	-
Commercial	-
Industrial	-
Spl.Haz.Ind	-
Institutional	1
Agricultural	-
Transport	-
Water body	-

Ward-S, Block-59(Comprising TS. No- 1to66)

Residential	4, 17, 19to30, 39to62, 64to66
Commercial	8, 9, 32to34
Industrial	1to 3, 5, 6, 7pt, 12to16, 18, 35to38,
Spl.Haz.Ind	-
Institutional	-
Agricultural	-
Transport	7/1, 10, 11, 31, 63
Water body	-

Ward-S, Block-60 (Comprising TS. No- 1to137)

Residential	7to12, 20to29, 32to53, 55to62, 64to74, 77to84, 86to91, 93to105, 107to115, 117, 118, 120to125, 128to132, 136, 137
Commercial	2to6, 13, 135
Industrial	14to18,
Spl.Haz.Ind	-
Institutional	-
Agricultural	-
Transport	1, 19, 30, 31, 54, 63, 75, 76, 85, 92, 106, 116, 119, 126, 127, 133, 134
Water body	-

Ward-S, Block-61(Comprising TS. No- 1to50)

Residential	4, 5, 7to9, 11, 13to22, 24to28, 30, 48
Commercial	-
Industrial	2, 32, 33, 35to38, 41, 44to47
Spl.Haz.Ind	-
Institutional	31
Agricultural	-
Transport	1, 3, 6, 10, 12, 23, 29, 34, 39, 40, 42, 43, 49, 50,
Water body	-

Ward-S, Block-62(Comprising TS. No- 1to43)

Residential	5, 7to11, 13, 15to17,
Commercial	23pt, 24, 28pt, 29, 30, 35to37, 39to43
Industrial	2to4, 19, 21, 23pt, 25to27, 28pt, 31to34
Spl.Haz.Ind	-
Institutional	-
Agricultural	-
Transport	1, 6, 12, 14, 18, 20, 22, 38
Water body	-

Ward-S, Block-63(Comprising TS. No- 1to13)

Residential	-
Commercial	4pt, 6pt, 7, 8pt, 9, 10
Industrial	4pt, 5, 6pt, 8pt,
Spl.Haz.Ind	-
Institutional	-
Agricultural	-
Transport	1, 2, 11to13
Water body	-
Burial ground	3

Ward-S, Block-64(Comprising TS. No- 1to5)

Residential	3to5
Commercial	-
Industrial	2
Spl.Haz.Ind	-
Institutional	
Agricultural	-
Transport	1
Water body	-

Ward-S, Block-65 (Comprising TS. No- 1to101)

Residential	2to66, 69to73, 75, 76, 78to85, 87to89, 95, 96pt, 98to101
Commercial	-
Industrial	93
Spl.Haz.Ind	-
Institutional	96pt
Agricultural	-
Transport	1, 67, 68, 74, 77, 86, 90to92, 94, 97
Water body	-

Ward-S, Block-66(Comprising TS. No- 1to95)

Residential	4to10, 12to65, 67to77, 79to87, 93, 94.
Commercial	2, 3
Industrial	-
Spl.Haz.Ind	-
Institutional	66
Agricultural	-
Transport	1, 11, 78, 88to92, 95.
Water body	-

Ward-S, Block-67(Comprising TS. No- 1to138)

Residential	7to14, 16to34, 36to56, 58to83, 85to94, 96to118, 120to128
Commercial	3to6, 95, 130, 132pt, 133, 136, 137
Industrial	2, 132pt, 135,
Spl.Haz.Ind	-
Institutional	69
Agricultural	-
Transport	1, 15, 35, 57, 84, 119, 129, 131, 134, 138
Water body	-

Ward-S, Block-68(Comprising TS. No- 1to102)

Residential	1to4, 6to10, 12to22, 24to32, 34to45, 47to50, 52to54, 56to65, 69, 70, 73, 75pt, 76pt, 77to79, 81to87, 89to94, 96to101.
Commercial	75pt, 76pt.
Industrial	-
Spl.Haz.Ind	-
Institutional	-
Agricultural	-
Transport	5, 11, 23, 33, 46, 51, 55, 66to68, 71, 72, 74, 80, 88, 95, 102.
Water body	-

Ward-S, Block-69(Comprising TS. No- 1to126)

Residential	2to7, 9to14, 16to20, 22to27, 29to32, 33pt, 34pt, 37to52, 55to 73, 76to82, 84to91, 93to112, 113pt, 114to126
Commercial	33pt, 34pt, 35, 36, 75,
Industrial	-
Spl.Haz.Ind	-
Institutional	113pt,
Agricultural	-
Transport	1, 8, 15, 21, 28, 53, 54, 74, 83, 92,
Water body	-

Ward-S, Block-70(Comprising TS. No- 1to81)

Residential	2to22, 24to75
Commercial	-
Industrial	-
Spl.Haz.Ind	-
Institutional	23
Agricultural	-
Transport	1, 76to81
Water body	-

Ward-S, Block-71(Comprising TS. No- 1to108)

Residential	2, 3, 5to10, 12to18, 20to24, 26to29, 31to37, 39to44, 46, 48to58, 61to63, 65, 67to70, 72to75, 77to79, 81to83, 85to90, 92to97, 99, 101to107
Commercial	64,
Industrial	-
Spl.Haz.Ind	-
Institutional	-
Agricultural	-
Transport	1, 4, 11, 19, 25, 30, 38, 45, 47, 59, 60, 66, 71, 76, 80, 84, 91, 98, 100, 108.
Water body	-

Ward-S, Block-72(Comprising TS. No- 1to101)

Residential	4to6, 10to12, 14to18, 20to26, 28to31, 33to35, 37to39, 41to49, 56, 59, 61, 62, 65to68, 70to78, 80to87, 89, 90, 92, 93, 95, 96, 98to100
Commercial	1, 2, 7, 8, 53to55, 57, 58, 60, 63, 64
Industrial	-
Spl.Haz.Ind	-
Institutional	-
Agricultural	-
Transport	3, 9, 13, 19, 27, 32, 36, 40, 50to52, 69, 79, 88, 91, 94, 97, 101
Water body	-

Ward-S, Block-73(Comprising TS. No- 1to114)

Residential	2to7, 9to11, 13to17, 19to30, 32to38, 41, 42, 45, 46, 48to52, 54to58, 60, 62, 63, 65, 69to73, 75to78, 80to87, 89, 92to96, 98to100, 102to105, 106pt, 107pt, 110, 112, 114
Commercial	-
Industrial	-
Spl.Haz.Ind	-
Institutional	67, 106pt, 107pt,
Agricultural	-
Transport	1, 8, 12, 18, 31, 39, 40, 43, 44, 47, 53, 59, 61, 64, 66, 68, 74, 79, 88, 90, 91, 97, 101, 108, 109, 111, 113
Water body	-

Ward-S, Block-74 (Comprising TS. No- 1to21)

Residential	3, 5pt, 9, 15to19,
Commercial	4, 5pt, 14
Industrial	1, 2, 6, 7, 12, 13,
Spl.Haz.Ind	-
Institutional	8
Agricultural	-
Transport	10, 11, 20, 21
Water body	-

Ward-S, Block-75(Comprising TS. No- 1to48)

Residential	4to9, 11, 12to16, 18to22, 24to29, 31to33, 35to40, 42to46, 48
Commercial	2pt,
Industrial	-
Spl.Haz.Ind	-
Institutional	2pt,
Agricultural	-
Transport	1, 3, 10, 17, 23, 30, 34, 41, 47
Water body	-

Ward-S, Block-76(Comprising TS. No- 1to57)

Residential	7 to13, 15to37, 44to57
Commercial	2to6, 41to43
Industrial	-
Spl.Haz.Ind	-
Institutional	-
Agricultural	-
Transport	1, 14, 38to40
Water body	-

Ward-S, Block-77 (Comprising TS. No- 1to139)

Residential	32to39, 41to45, 47to61, 89to100 101pt, 102pt, 103to111, 113to128, 130to135
Commercial	2 to21, 23 to31, 64to87, 101pt, 102pt,
Industrial	-
Spl.Haz.Ind	-
Institutional	-
Agricultural	-
Transport	1, 22, 40, 46, 62, 63, 88, 112, 129, 136to139
Water body	-

Ward-S, Block-78(Comprising TS. No- 1to112)

Residential	2to24, 26to43, 45to53, 55to60, 63to81, 83to89, 90pt, 91pt, 92to97, 101to108, 109pt, 110pt,
Commercial	90pt, 91pt, 99, 100, 109pt, 110pt,
Industrial	-
Spl.Haz.Ind	-
Institutional	-
Agricultural	-
Transport	1, 25, 44, 54, 61, 62, 82, 98, 111, 112
Water body	-

Ward-S, Block-79(Comprising TS. No- 1to111)

Residential	1to6, 15to23, 37, 40to54, 57pt, 58pt, 59pt, 60pt, 61pt, 62pt, 63pt, 64, 65pt, 66pt, 67, 70to83, 87, 89to102, 105
Commercial	7 to14, 25to36, 38, 56, 57pt, 58pt, 59pt, 60pt, 61pt, 62pt, 63pt, 65pt, 66pt, 84, 85, 88, 103, 104, 106to110
Industrial	-
Spl.Haz.Ind	-
Institutional	-
Agricultural	-
Transport	24, 39, 55, 68, 69, 86, 111
Water body	-

Ward-S, Block-80(Comprising TS. No- 1to62)

Residential	2to7, 9to15, 17to25, 27, 28, 30to32, 34pt, 36to48, 50to56, 58to60, 62
Commercial	-
Industrial	26, 35
Spl.Haz.Ind	-
Institutional	-
Agricultural	-
Transport	1, 8, 16, 29, 33, 34/1, 49, 57, 61.
Water body	-

WARD – T
BLOCK (1 TO 48)

Ward- T Block-1(Comprising T.S. No.1 to 23)

Residential	-
Commercial	-
Industrial	-
Spl.Haz.Ind	-
Institutional	1 to 23
Agricultural	-
Transport	-
Water body	-

Ward- T Block-2 (Comprising T.S. No.1 to27)

Residential	15to23
Commercial	2, 5to14
Industrial	-
Spl.Haz.Ind	-
Institutional	3, 4
Agricultural	-
Transport	1, 24to27
Water body	-

Ward- T Block- 3 (Comprising T.S. No.1 to 70)

Residential	6to49, 51to56, 58to69
Commercial	57
Industrial	-
Spl.Haz.Ind	-
Institutional	2, 3, 4
Agricultural	-
Transport	1, 5, 50, 70
Water body	-

Ward- T Block- 4 (Comprising T.S. No.1 to 116)

Residential	3to7, 10to12, 14 to18, 20to34, 36to52, 54to73, 76, 77, 79, 80, 82to92, 94to102, 105to116
Commercial	8, 9, 74, 78
Industrial	
Spl.Haz.Ind	-
Institutional	19
Agricultural	-
Transport	1, 2, 13, 35, 53, 75, 81, 93, 103, 104
Water body	-

Ward- T Block- 5 (Comprising T.S. No.1 to 125)

Residential	2to23, 25to45, 47to67, 69to87, 90to103, 106to110, 114to117, 119to123, 125
Commercial	89, 104, 111, 113
Industrial	-
Spl.Haz.Ind	-
Institutional	-
Agricultural	-
Transport	1, 24, 46, 68, 88, 105, 112, 118, 124
Water body	-

Ward- T Block- 6 (Comprising T.S. No.1 to 160)

Residential	1to9, 11to 19, 21to29, 31to34, 36to47, 49to61, 63to 78, 80to96, 99to105, 107to 110, 113to122, 124to129, 131to134, 136to143, 145to149, 151to158
Commercial	-
Industrial	-
Spl.Haz.Ind	-
Institutional	-
Agricultural	-
Transport	10, 20, 30, 35, 48, 62, 79, 97, 98, 106, 111, 112, 123, 130, 135, 144, 150, 159, 160
Water body	-

Ward- T Block- 7 (Comprising T.S. No.1/1 to 1/9)

Residential	1pt
Commercial	-
Industrial	-
Spl.Haz.Ind	-
Institutional	-
Agricultural	-
Transport	1/2
Water body	1/9

Ward- T Block- 8 (Comprising T.S. No.1 to 165)

Residential	2to8, 10to20, 22to27, 30to47, 49to54, 56to71, 73to78, 80to95, 97to102, 105to108, 110to117, 121to135, 137to148, 152to163, 165
Commercial	-
Industrial	-
Spl.Haz.Ind	-
Institutional	29, 119
Agricultural	-
Transport	1, 9, 21, 28, 48, 55, 72, 79, 96, 103, 104, 109, 118, 120, 136, 149, 150, 151, 164
Water body	-

Ward- T Block- 9 (Comprising T.S. No.1 to 34)

Residential	1, 3to8, 10to17, 20to23, 25to30, 32to34
Commercial	-
Industrial	-
Spl.Haz.Ind	-
Institutional	31
Agricultural	-
Transport	2, 9, 18, 19, 24
Water body	-

Ward- T Block-10 (Comprising T.S. No.1 to 91)

Residential	1to3, 5, 6, 8to13, 15, 16, 18to25, 27to34, 36to41, 43to50, 53to56, 58to61, 63to65, 67, 69to73, 75to84, 86to90
Commercial	-
Industrial	-
Spl.Haz.Ind	-
Institutional	-
Agricultural	-
Transport	4, 7, 17, 26, 35, 42, 57, 62, 66, 68, 74, 85, 91
Water body	14, 51, 52

Ward- T Block-11 A (Comprising T.S. No.1 to 107)

Residential	2to8, 10to16, 18to29, 31to40, 42to48, 50to59, 62to72, 74to79, 82, 83, 85to90, 92to95, 97to103, 105, 107
Commercial	-
Industrial	-
Spl.Haz.Ind	-
Institutional	106
Agricultural	-
Transport	1, 9, 17, 30, 41, 49, 60, 61, 73, 80, 81, 84, 91, 96, 104
Water body	-

Ward- T Block-11 B (Comprising T.S. No.1 to 83)

Residential	1, 3, 5, 6, 8, 10, 12, 13, 15, 17, 19, 21, 22, 24, 27, 29, 31, 32, 35, 39, 41, 43, 45, 47to51, 53, 55, 56, 58, 60to65, 67to74, 76to78, 80, 83
Commercial	-
Industrial	-
Spl.Haz.Ind	-
Institutional	-
Agricultural	-
Transport	2, 4, 7, 9, 11, 14, 16, 18, 20, 23, 25, 26, 28, 30, 33, 34, 36to38, 40, 42, 44, 46, 52, 54, 57, 59, 66, 75, 79, 81, 82
Water body	-

Ward- T Block-12 (Comprising T.S. No.1 to 127)

Residential	3to7, 9to25, 27to33, 35to40, 42to51, 53to62, 64, 65, 67to72, 74to76, 78to88, 91, 92, 94to96, 98to111, 113to116, 118to123, 125to127
Commercial	-
Industrial	-
Spl.Haz.Ind	-
Institutional	124
Agricultural	-
Transport	2, 8, 26, 34, 41, 52, 63, 66, 77, 89, 90, 93, 97, 112, 117
Water body	1, 73

Ward- T Block-13 (Comprising T.S. No.1 to 7)

Residential	4, 6pt, 7pt
Commercial	-
Industrial	-
Spl.Haz.Ind	-
Institutional	3pt
Agricultural	-
Transport	1, 2, 5, 6/4, 6/10
Water body	3/2, 7/1, 7/2

Ward- T Block-14 (Comprising T.S. No.1 to 93)

Residential	2to15, 17to23, 25, 27to35, 37to43, 45to59, 61to79, 81to84, 86to92
Commercial	-
Industrial	-
Spl.Haz.Ind	-
Institutional	-
Agricultural	-
Transport	1, 16, 24, 26, 36, 44, 60, 80, 85, 93
Water body	-

Ward- T Block-15 (Comprising T.S. No.1 to 43)

Residential	3, 4, 5pt, 6pt, 7pt, 8pt 9pt, 10pt, 12to43
Commercial	-
Industrial	-
Spl.Haz.Ind	-
Institutional	-
Agricultural	9pt, 11pt,
Transport	1, 2, 5/8, 5/15, 5/21, 6/8, 6/14, 6/21, 6/25, 6/31, 7/3, 7/6, 7/8, 7/11, 7/27, 7/37, 10/3, 11/7
Water body	8/5, 8/6
Burial Ground	8/7

Ward- T Block-16 (Comprising T.S. No.1to 36)

Residential	2to13, 15to24, 26to28, 30to35
Commercial	-
Industrial	-
Spl.Haz.Ind	-
Institutional	1
Agricultural	-
Transport	14, 25, 29
Water body	36

Ward- T Block-17 (Comprising T.S. No.1 to 141)

Residential	1to3, 5, 6, 8, 12to14, 17to19, 21to36, 40to49, 51, 52, 54to60, 62, 63, 66to72, 76to82, 84to87, 89to96, 98to100, 104to118, 120, 121, 123to128, 130to140, 141
Commercial	73, 74
Industrial	-
Spl.Haz.Ind	-
Institutional	7, 9to11
Agricultural	-
Transport	4, 15, 16, 20, 37to39, 50, 53, 61, 64, 65, 75, 83, 88, 97, 101to103, 119, 122, 129
Water body	-

Ward- T Block-18 (Comprising T.S. No.1 to 116)

Residential	1, 3to11, 14, 15, 17to21, 23to30, 33to36, 39to53, 55to61, 63to86, 88to92, 94to98, 100to110, 112to116
Commercial	-
Industrial	-
Spl.Haz.Ind	-
Institutional	38
Agricultural	-
Transport	12, 13, 16, 22, 31, 32, 37, 54, 62, 87, 93
Water body	2, 99, 111

Ward- T Block-19 (Comprising T.S. No.1 to 102)

Residential	2to5, 7to9, 11to13, 15to22, 24to37, 39to42, 44to54, 56to60, 62to71, 73to77, 79to85, 87, 89to94, 96to99, 101
Commercial	-
Industrial	-
Spl.Haz.Ind	-
Institutional	-
Agricultural	-
Transport	1, 10, 14, 23, 38, 43, 55, 61, 72, 78, 86, 88, 95, 102
Water body	6, 100

Ward- T Block- 20 (Comprising T.S. No.1 to 119)

Residential	2to17, 19to25, 27to33, 35to43, 45to81, 83to119
Commercial	-
Industrial	-
Spl.Haz.Ind	-
Institutional	-
Agricultural	-
Transport	1, 18, 26, 34, 44, 82
Water body	-

Ward- T Block- 21 (Comprising T.S. No.1 to 31)

Residential	2pt, 3pt, 4pt, 5pt, 6pt, 7, 8pt, 9, 11pt, 12pt, 13pt, 14to16, 17(pt,), 19, 20, 21pt, 22, 23, 24to31
Commercial	-
Industrial	-
Spl.Haz.Ind	-
Institutional	-
Agricultural	-
Transport	1, 3/1, 3/13, 3/21, 4/11, 4/21, 4/27, 5/1, 6/5, 6/10, 6/19, 8/1, 8/11, 12/1, 17/5, 21/1
Water body	2/1, 10, 11/5, 13/8, 18

Ward- T Block- 22 (Comprising T.S. No. 1 to 95)

Residential	1to5, 7to35, 37to52, 54to78, 80to95
Commercial	-
Industrial	-
Spl.Haz.Ind	-
Institutional	-
Agricultural	-
Transport	6, 36, 53, 79
Water body	-

Ward- T Block- 23 (Comprising T.S. No.1 to 68)

Residential	3to8, 10, 12to29, 31to46, 48, 49, 51to68
Commercial	2
Industrial	-
Spl.Haz.Ind	-
Institutional	-
Agricultural	-
Transport	1, 9, 11, 30, 47, 50
Water body	-

Ward- T Block- 24 (Comprising T.S. No.1 to 110)

Residential	2to4, 6to24, 26to32, 33pt, 34, 36, 37, 39to43, 46to57, 59to74, 76, 78to83, 85to89, 91, 92, 94to98, 100to107, 109, 110
Commercial	-
Industrial	-
Spl.Haz.Ind	-
Institutional	-
Agricultural	-
Transport	1, 5, 25, 33/3, 35, 38, 44, 45, 58, 75, 77, 84, 90, 93, 99, 108
Water body	-

Ward- T Block- 25 (Comprising T.S. No.1 to 88)

Residential	2to13, 15to20, 22to30, 32to50, 52to60, 62to69, 71to87
Commercial	-
Industrial	-
Spl.Haz.Ind	-
Institutional	-
Agricultural	-
Transport	1, 14, 21, 31, 51, 61, 70, 88
Water body	-

Ward- T Block- 26 (Comprising T.S. No.1 to 73)

Residential	1to8, 10to25, 28to66, 68to71
Commercial	-
Industrial	-
Spl.Haz.Ind	-
Institutional	-
Agricultural	-
Transport	9, 26, 27, 67, 72, 73
Water body	-

Ward- T Block- 27 (Comprising T.S. No.1 to 62)

Residential	1to3, 5to13, 15to27, 29to35, 44, 50, 52, 56to62
Commercial	36, 38to40, 42, 43, 46, 47
Industrial	-
Spl.Haz.Ind	-
Institutional	51
Agricultural	-
Transport	4, 14, 28, 37, 41, 45, 48, 49, 53to55
Water body	-

Ward- T Block- 28 (Comprising T.S. No.1 to 87)

Residential	1to9, 11to13, 15to22, 24to30, 32to39, 41to52, 55to63, 66, 68to75, 77to87
Commercial	-
Industrial	-
Spl.Haz.Ind	-
Institutional	-
Agricultural	-
Transport	10, 14, 23, 31, 40, 53, 54, 64, 65, 67, 76
Water body	-

Ward- T Block- 29 (Comprising T.S. No.1 to 168)

Residential	2to7, 9to26, 28to30, 32to59, 75, 76, 78to97, 99to104, 106to111, 113to122, 125to134, 136to159, 161, 162, 164, 166, 167
Commercial	61to74
Industrial	-
Spl.Haz.Ind	-
Institutional	-
Agricultural	-
Transport	1, 8, 27, 31, 60, 77, 98, 105, 112, 123, 124, 135, 160, 163, 165, 168
Water body	-

Ward- T Block- 30 (Comprising T.S. No. 1 to 9)

Residential	1to6
Commercial	-
Industrial	-
Spl.Haz.Ind	-
Institutional	8
Agricultural	-
Transport	7
Water body	9

Ward- T Block- 31 (Comprising T.S. No.1 to 121)

Residential	2to19, 21to24, 26to37, 39to48, 50, 51, 54to73, 75to88, 90to95, 97to106, 108to115, 118to121
Commercial	-
Industrial	-
Spl.Haz.Ind	-
Institutional	117
Agricultural	-
Transport	1, 20, 25, 38, 49, 52, 53, 74, 89, 96, 107, 116
Water body	-

Ward- T Block- 32 (Comprising T.S. No.1 to 104)

Residential	2to4, 6, 9to11, 13pt, 15to17, 19to21, 23, 25to27, 29to31, 33, 35to50, 53to58, 61to65, 67to71, 73to81, 94to98
Commercial	-
Industrial	86to91, 101to103
Spl.Haz.Ind	-
Institutional	5, 34, 51
Agricultural	-
Transport	1, 7, 8, 12, 13/2, 18, 22, 24, 28, 32, 52, 59, 60, 66, 72, 82to85, 92, 93, 99, 100, 104
Water body	14

Ward- T Block- 33 (Comprising T.S. No.1 to 92)

Residential	2to5, 7to14, 16, 18to26, 28to39, 41to48, 50to54, 56to58, 60to76, 79to86, 88
Commercial	-
Industrial	-
Spl.Haz.Ind	-
Institutional	-
Agricultural	-
Transport	1, 6, 15, 17, 27, 40, 49, 55, 59, 77, 78, 87, 89to92
Water body	-

Ward- T Block- 34 (Comprising T.S. No.1 to 72)

Residential	2to22, 24to29, 31to36, 38to42, 44, 45, 47to63, 65to72
Commercial	1
Industrial	-
Spl.Haz.Ind	-
Institutional	-
Agricultural	-
Transport	23, 30, 37, 43, 46, 64
Water body	-

Ward- T Block- 35 (Comprising T.S. No.1 to 128)

Residential	2to8, 11to16, 18to24, 26to31, 33to35, 37to51, 53, 54, 56to64, 66, 68to78, 80to90, 92to110, 113to120, 128
Commercial	-
Industrial	-
Spl.Haz.Ind	-
Institutional	-
Agricultural	-
Transport	1, 9, 10, 17, 25, 32, 36, 52, 55, 65, 67, 79, 91, 111, 112, 121to127
Water body	-

Ward- T Block- 36 (Comprising T.S. No.1 to 179)

Residential	3to12, 15to26, 29, 30, 34to45, 47to58, 60to71, 73to78, 80to85, 87, 88, 90to98, 100to120, 122to124, 126to138, 140to156, 158to166, 168, 170 to176
Commercial	-
Industrial	-
Spl.Haz.Ind	-
Institutional	33,
Agricultural	-
Open Space and Recreational Use	125
Transport	1, 2, 13, 14, 27, 28, 31, 32, 46, 59, 72, 79, 86, 89, 99, 121, 139, 157, 167, 169, 177to179
Water body	-

Ward- T Block- 37 (Comprising T.S. No.1 to 148)

Residential	1to5, 7to12, 14to18, 21to38, 40, 41, 43to56, 58to63, 65to68, 72to74, 76to78, 80to86, 88to97, 99to118, 120to136, 138to140, 142to147
Commercial	-
Industrial	-
Spl.Haz.Ind	-
Institutional	75
Agricultural	-
Transport	6, 13, 19, 20, 39, 42, 57, 64, 69 to 71, 79, 87, 98, 119, 137, 141, 148
Water body	-

Ward- T Block- 38 (Comprising T.S. No.1 to 126)

Residential	1to10, 12to23, 25to34, 37to47, 49to54, 56to59, 61to67, 70to79, 81, 82, 84to98, 101, 103to109, 111to114, 117, 118, 121, 122, 124to126
Commercial	-
Industrial	-
Spl.Haz.Ind	-
Institutional	-
Agricultural	-
Transport	11, 24, 35, 36, 48, 55, 60, 68, 69, 80, 83, 99, 100, 102, 110, 115, 116, 119, 120, 123
Water body	-

Ward- T Block- 39 (Comprising T.S. No.1 to 5)

Residential	-
Commercial	-
Industrial	-
Spl.Haz.Ind	-
Institutional	2to5
Agricultural	-
Transport	-
Water body	1

Ward- T Block- 40 (Comprising T.S. No.1)

Residential	-
Commercial	-
Industrial	-
Spl.Haz.Ind	-
Institutional	1
Agricultural	-
Transport	-
Water body	-

Ward- T Block- 41 (Comprising T.S. No.1 to 113)

Residential	4to17, 19to25, 28to53, 55to60, 62to70, 72to82, 84to94, 98to103, 105to109, 112
Commercial	-
Industrial	-
Spl.Haz.Ind	-
Institutional	-
Agricultural	-
Transport	1to3, 18, 26, 27, 54, 61, 71, 83, 95to97, 104, 110, 111, 113
Water body	-

Ward- T Block- 42 (Comprising T.S. No. 1 to 86)

Residential	2to7, 10to15, 17to26, 28to36, 39to42, 44, 46to59, 61to73, 75to79, 81, 82, 84to86
Commercial	-
Industrial	-
Spl.Haz.Ind	-
Institutional	-
Agricultural	-
Transport	1, 8, 9, 16, 27, 37, 38, 43, 45, 60, 74, 80, 83
Water body	-

Ward- T Block- 43 (Comprising T.S. No.1 to 47)

Residential	1, 3to8, 10to14, 16to25, 28, 30, 31, 33to47
Commercial	26, 27
Industrial	-
Spl.Haz.Ind	-
Institutional	-
Agricultural	-
Transport	2, 9
Water body	15, 29, 32

Ward- T Block- 44 (Comprising T.S. No.1 to 136)

Residential	7, 9, 11to19, 22, 24, 27to34, 36, 37, 39to50, 52to65, 67to81, 83to98, 106to109, 112to118, 120to125, 127to135
Commercial	3to6, 8, 10, 21, 23, 25, 26, 99, 102, 103, 105
Industrial	-
Spl.Haz.Ind	-
Institutional	-
Agricultural	-
Transport	1, 2, 20, 35, 38, 51, 66, 100, 101, 104, 110, 111, 119, 126, 136
Water body	82

Ward- T Block- 45 (Comprising T.S. No.1 to 126)

Residential	1to15, 17to22, 24to37, 39, 40, 42to48, 57, 59to90, 95, 97to101, 103to108, 110to115, 117, 118, 124
Commercial	52to56, 58, 93, 94, 96
Industrial	-
Spl.Haz.Ind	-
Institutional	-
Agricultural	-
Transport	16, 23, 38, 41, 50, 91, 102, 109, 116, 119to123, 125, 126
Water body	49, 51, 92

Ward- T Block- 46 (Comprising T.S. No.1 to 17)

Residential	2, 3, 5pt, 6pt
Commercial	8pt
Industrial	-
Spl.Haz.Ind	-
Institutional	-
Agricultural	-
Transport	1, 4, 5/1, 5/7, 5/19, 5/3, 5/37, 6/2, 6/3, 7, 8/1, 8/15, 8/28, 8/44, 8/48, 8/56, 8/57, 8/58, 8/70, 9to17
Water body	6/4

Ward- T Block- 47 (Comprising T.S. No.1 to 36)

Residential	1pt, 2, 3, 4pt, 5pt, 6to8, 10to22, 24to26, 29, 30pt, 32pt 34pt, 35pt, 36pt
Commercial	-
Industrial	-
Spl.Haz.Ind	-
Institutional	31pt
Agricultural	-
Transport	1/1, 27, 30/3, 31/2, 32/2, 32/22, 32/44, 32/62, 32/71, 34/3, 35/4, 36/16
Water body	4/2, 5/1, 23, 28, 30/5, 31/1, 31/3, 33
Burial Ground	9

Ward- T Block- 48 (Comprising T.S. No.1 to 81)

Residential	1, 3to6, 8, 10, 12to15, 17, 19, 21, 22, 24, 27, 29, 31to33, 35, 39, 41, 43, 45, 47to51, 53to56, 58, 60to65, 67to74, 76to78, 80
Commercial	-
Industrial	-
Spl.Haz.Ind	-
Institutional	
Agricultural	
Transport	2, 7, 9, 11, 16, 18, 20, 23, 25, 26, 28, 30, 34, 36to38, 40, 42, 44, 46, 52, 57, 59, 79
Water body	66, 75, 81

WARD – U
BLOCK (1 TO 11)

Ward-U, Block-1 (Comprising T.S. No. - 1 to 69)

Residential	12, 14, 17, 20to27, 32to39, 41, 42, 44to49, 51, 52, 54to68
Commercial	2, 3, 5to11, 15, 16, 18, 19
Industrial	-
Spl.Haz.Ind	-
Institutional	4, 69
Agricultural	-
Transport	1, 13, 28to31, 40, 43, 50, 53
Water body	-
AAI NOC to be Obtained	1to69

Ward-U, Block-2 (Comprising T.S. No. - 1 to 30)

Residential	4to10, 12to24, 26to28
Commercial	1to3, 11
Industrial	-
Spl.Haz.Ind	-
Institutional	-
Agricultural	-
Transport	29, 30
Water body	25
AAI NOC to be Obtained	1to30

Ward-U, Block-3 (Comprising T.S. No. - 1 to 109)

Residential	4, 13, 15to17, 19to22, 26, 28to36, 38to44, 46to51, 53to57, 59to64, 66, 68, 69, 71to81, 83to86, 88to94, 96to101, 103, 105to109
Commercial	2, 3, 6to8, 10, 11, 23, 24
Industrial	-
Spl.Haz.Ind	-
Institutional	-
Agricultural	-
Transport	1, 5, 9, 12, 14, 18, 25, 27, 37, 45, 52, 58, 65, 67, 70, 82, 87, 95, 102, 104
Water body	-
AAI NOC to be Obtained	1to106,

Ward-U, Block-4 (Comprising T.S. No. - 1 to 99)
(Varaganeri South DD Plan)

Residential	2, 3, 5to9, 11to21, 23to25, 27to34, 36to39, 41to57, 60to76, 80to93, 95, 96, 98, 99
Commercial	-
Industrial	-
Spl.Haz.Ind	-
Institutional	-
Agricultural	-
Transport	1, 4, 10, 22, 26, 35, 40, 58, 59, 77to79, 94, 97
Water body	-
AAI NOC tobe Obtained	1to99

Ward-U, Block-5 (Comprising T.S. No. - 1 to 77)

Residential	1, 3to12, 14to19, 21to36, 40to45, 47to50, 52, 53, 55to63, 65to67, 69, 70, 72to75
Commercial	-
Industrial	-
Spl.Haz.Ind	-
Institutional	-
Agricultural	-
Transport	13, 20, 37to39, 46, 51, 54, 64, 68, 71, 76, 77
Water body	2
AAI NOC tobe Obtained	1to77

Ward-U, Block-6 (Comprising T.S. No. - 1 to 144)

Residential	1to8, 10, 11, 13, 14, 16to25, 27to30, 32to49, 51to71, 73to82, 84to94, 96to103, 106to117, 119to125, 127to132, 134to139, 141to144
Commercial	-
Industrial	-
Spl.Haz.Ind	-
Institutional	-
Agricultural	-
Transport	9, 12, 15, 26, 31, 50, 72, 83, 95, 104, 105, 118, 126, 133, 140
Water body	-
AAI NOC to be Obtained	1to144

Ward-U, Block-7 (Comprising T.S. No. - 1 to 125)

Residential	2to7, 9to11, 13to27, 31, 33to36, 38to41, 43to55, 58to61, 63to76, 78to89, 91to98, 100to105, 107to110, 116to123
Commercial	-
Industrial	-
Spl.Haz.Ind	-
Institutional	-
Agricultural	-
Transport	1, 8, 12, 28to30, 32, 37, 42, 56, 57, 62, 77, 90, 99, 106, 111to115, 124, 125
Water body	-
AAI NOC to be Obtained	1 to125

Ward-U, Block-8 (Comprising T.S. No. - 1 to 33)

Residential	1pt, 2to12, 13pt, 14to22, 24to32
Commercial	-
Industrial	-
Spl.Haz.Ind	-
Institutional	-
Agricultural	-
Transport	1/1, 1/5, 1/6, 1/7, 13/5, 23, 33
Water body	1/3
AAI NoCtobe Obtained	1to33

Ward-U, Block-9 (Comprising T.S. No. - 1 to 22)

Residential	1pt, 2, 7, 8, 14to20
Commercial	5, 10, 11, 12, 21
Industrial	-
Spl.Haz.Ind	-
Institutional	-
Agricultural	-
Transport	1/1, 6, 9, 13
Water body	22
Burial Ground	3, 4
AAI NoCtobe Obtained	1to22

Ward-U, Block-10 (Comprising T.S. No. - 1 to 35)

Residential	2, 4to7, 10, 11, 13to25, 27to34
Commercial	-
Industrial	-
Spl.Haz.Ind	-
Institutional	-
Agricultural	-
Transport	1, 3, 8, 9, 12, 26, 35
Water body	-
AAI NoCtobe Obtained	1to35

Ward-U, Block-11 (Comprising T.S. No. - 1 to 4)

Residential	1
Commercial	2
Industrial	-
Spl.Haz.Ind	-
Institutional	-
Agricultural	
Transport	3, 4
Water body	-
AAI NoCtobe Obtained	1to4

WARD – V
BLOCK (1 TO 15)

Ward- V Block-1 (Comprising T.S. No.1 to 24)

Residential	-
Commercial	3to7, 9to12, 24
Industrial	18, 21, 23
Spl.Haz.Ind	-
Institutional	8
Agricultural	-
Transport	13, 15, 20, 22
Water body	1, 2, 14, 16, 17, 19

Ward- V Block- 2 (Comprising T.S. No.1 to 8)

Residential	-
Commercial	1, 3, 7pt
Industrial	6
Spl.Haz.Ind	-
Institutional	-
Agricultural	-
Transport	2, 4, 5, 7/1B, 7/2A
Water body	8

Ward- V Block- 3 (Comprising T.S. No.1to 57, 78)

Residential	2, 3pt, 4, 5to8, 10, 11pt, 12, 13, 14pt 15pt, 16pt, 17to26, 27pt, 28pt, 29pt, 33, 34, 36, 37/1&2, 38to 40, 41pt, 42pt, 44to47, 48pt, 49, 50pt, 53, 54, 56pt, 78.
Commercial	31pt, 32,
Industrial	9, 11/1, 14/2, 28/1,
Spl.Haz.Ind	-
Institutional	42/4, 50/1
Agricultural	-
Transport	15/1B, 15/2, 16/1A2, 16/1B, 16/2A2, 16/2B, 27/1A, 27/2, 28/2, 29/5B, 42/2, 42/6, 51, 55
Water body	1, 3/1, 14/3, 29/1, 30, 31/2, 35, 41/1, 42/5, 48/3, 56/2, 57
Burial Ground	43, 50/2, 52

Varaganeri south DD plan to be verify for reservations**Ward- V Block- 4 (Comprising T.S. No. 1 to 10)**

Residential	7pt.
Commercial	1pt, 2pt, 3pt, 5/1, 5/3&4, 6pt, 7/1to5, 8, 9
Industrial	5pt
Spl.Haz.Ind	-
Institutional	2/1A1, 2/1A2, 2/2A3
Agricultural	
Transport	1/4, 2/1B, 2/2, 3/4B, 3/5, 4, 5/2, 10
Water body	2/3

Varaganeri south DD plan to be verify for reservations**Ward- V Block- 5 (Comprising T.S. No.1 to 89)**

Residential	7pt, 11pt, 14, 16to20, 22to27, 31to36, 40to66, 68to88
Commercial	1to4, 10pt, 21, 39
Industrial	5, 8pt
Spl.Haz.Ind	-
Institutional	11/10, 29, 37
Agricultural	-
Transport	7/2, 8/2, 10/1, 10/2, 11/5, 12, 13, 15, 28, 30, 38, 67, 89
Water body	6, 9

Ward- V Block- 6 (Comprising T.S. No.1 to 55)

Residential	5/10to13, 8pt, 55.
Commercial	2/3B, 2/4, 5/5, 6pt, 7/3, 7/4, 11, 12, 13/1to6, 16, 17pt, 18pt3, 19, 20, 21/2to5, 25, 26, 27, 29to31, 32/2, 37/2, 37/3, 38, 39, 41, 43to45, 46/2to8
Industrial	2/2B, 2/3, 2/7B, 5/2to4, 7/1, 2, 14/1, 14/2, 15, 17/4, 28/2, 32/1, 33, 34, 36, 37/1, 40,
Spl.Haz.Ind	-
Institutional	-
Agricultural	9, 10/1, 24, 42, 47/2, 3 49, 50,
Transport	1, 2/2A, 2/3A, 2/6, 2/7A, 2/8, 2/9, 4, 5/1, 5/6to9, 14/1A, 17/2, 35
Water body	2/5, 3, 6/2, 8/1, 10/2, 17/1, 17/6, 18/3, 18/4, 21/1, 22, 23, 28/1, 46/1, 47/1, 48, 51to54

Ward- V Block- 7 (Comprising T.S. No.1 to 122)

Residential	1to4, 6to12, 14to16, 18to20, 22to26, 28to52, 54to78, 80, 81, 83to95, 97to100, 121
Commercial	102to117, 120
Industrial	-
Spl.Haz.Ind	-
Institutional	82
Agricultural	-
Transport	5, 13, 17, 21, 27, 53, 79, 96, 101, 118, 119
Water body	122

Varaganeri south DD plan to be verify for reservations**Ward- V Block- 8 (Comprising T.S. No.1 to 94)**

Residential	1to3, 5to8, 10, 13to21, 23to32, 34to42, 44to47, 49to54, 56, 57, 59, 60, 62to70, 72to79, 81to87, 89to93,
Commercial	-
Industrial	-
Spl.Haz.Ind	-
Institutional	-
Agricultural	-
Transport	4, 9, 11, 12, 22, 33, 43, 48, 55, 58, 61, 71, 80, 88, 94
Water body	-

Ward- V Block- 9 (Comprising T.S. No.1 to 366)

Residential	2to6, 9to12, 14to27, 29to37, 39to62, 64to75, 77to90, 93to105, 107, 109to124, 126to140, 142to159, 163to168, 170, 171, 173to175, 177to183, 186to193, 196to205, 207, 209to219, 221to232, 234to239, 243to249, 251to267, 270to275, 278to287, 290to298, 300to302, 304to306, 308to318, 320to340, 342to354, 356to359, 361, 362, 364to366,
Commercial	-
Industrial	-
Spl.Haz.Ind	-
Institutional	-
Agricultural	-
Transport	1, 7, 8, 13, 28, 38, 63, 76, 91, 92, 106, 108, 125, 141, 160to162, 169, 172, 176, 184, 185, 194, 195, 206, 208, 220, 233, 240to242, 250, 268, 269, 276, 277, 288, 289, 299, 303, 307, 319, 341, 355, 360, 363
Water body	-

Ward- V Block-10 (Comprising T.S. No. 1 to 109)

Residential	1to7, 9to12, 14to21, 23to34, 36to39, 41to50, 52to60, 62to69, 71to75, 77to83, 85to96, 98to109
Commercial	-
Industrial	-
Spl.Haz.Ind	-
Institutional	-
Agricultural	-
Transport	8, 13, 22, 35, 40, 51, 61, 70, 76, 84, 97
Water body	-

Ward- V Block-11 (Comprising T.S. No.1 to 5)

Residential	-
Commercial	-
Industrial	2, 3
Spl.Haz.Ind	-
Institutional	-
Agricultural	-
Transport	1, 5
Water body	4

Ward- V Block-12 (Comprising T.S. No. 1 to 3)

Residential	-
Commercial	-
Industrial	1, 3
Spl.Haz.Ind	-
Institutional	-
Agricultural	-
Transport	2
Water body	-

Ward- V Block-13 (Comprising T.S. No.1 to 93)

Residential	1, 2, 5to12, 14to24, 26, 27, 29to31, 33to38, 40, 41, 44to46, 48, 49, 52to56, 58to63, 65to67, 69to73, 75to80, 82, 83, 85to92
Commercial	-
Industrial	3, 4
Spl.Haz.Ind	-
Institutional	
Agricultural	-
Transport	13, 25, 28, 32, 39, 43, 47, 50, 51, 57, 64, 68, 74, 81, 84, 93
Water body	42

Ward- V Block-14 (Comprising T.S. No.1 to 13)

Residential	7, 9to13
Commercial	1, 2
Industrial	4to6
Spl.Haz.Ind	-
Institutional	-
Agricultural	-
Transport	3, 8,
Water body	-

Ward- V Block-15 (Comprising T.S. No. 1 to 36)

Residential	2to11, 13to19, 21to26, 28to36
Commercial	-
Industrial	-
Spl.Haz.Ind	-
Institutional	-
Agricultural	-
Transport	1, 12, 20, 27
Water body	-

WARD – W
BLOCK (1 TO 46)

Ward-W, Block-1 (Comprising T.S. No. - 1 to 136)

Residential	6pt, 7pt, 8pt, 9pt, 11pt, 12pt, 13pt, 15pt, 16to20, 21pt, 29, 31, 33to35, 38, 43/2, 52, 54to57, 58pt, 59, 61to65, 67to69, 117, 123,
Commercial	24pt, 25, 26pt, 27pt, 28, 40pt, 41pt, 42, 43, 44, 46, 47, 49, 50, 70, 72, 73pt, 74pt, 75pt, 76pt, 77pt, 78pt, 79pt, 80pt, 81pt, 82pt, 84pt, 85pt, 86pt, 92pt, 93pt, 94pt, 95pt, 96pt, 97, 99pt, 100pt, 101pt, 102pt, 103pt, 104, 105, 108pt, 110pt, 111pt, 112pt, 113pt, 114pt, 115, 116pt, 119, 120, 121pt, 124pt, 125pt, 126pt, 127pt, 128pt, 129pt, 130pt, 131, 132pt, 134, 135pt
Industrial	136pt
Spl.Haz.Ind	-
Institutional	1pt, 23, 36, 37, 107
Agricultural	-
Transport	1/1, 2to5, 6/2, 7/2, 8/2, 9/1B, 9/1C, 9/2, 9/3, 11/2, 12/2, 13/1B, 13/2B, 14/2, 14/3, 21/2B, 22, 24/2A, 24/3A, 26/3, 27/2, 30, 32, 39, 40/1A, 40/2A, 41/1A, 45, 48, 51, 53, 58/4, 60, 66, 71, 73/1A, 74/1, 74/1A, 75/2, 76/1, 77/1, 78/1A, 79/1, 80/1, 81/1, 82/1A, 83, 84/1, 85/1A, 85/2, 86/1, 87 to 91, 92/1, 93/2, 94/2, 95/2, 96/2, 98, 99/1B, 99/2B, 100/1B, 100/2, 101/2, 102/2, 103/2, 106, 108/2, 109, 110/2, 111/2, 112/1B, 112/2, 113/2, 114/2, 116/2, 118, 121/2, 122, 124/1B, 125/2, 126/2, 127/2, 128/1, 129/2, 130/2, 132/2, 133, 135/2, 136 /2
Water body	10, 14/1, 15/2, 15/3

Ward-W, Block-2 (Comprising T.S. No. - 1 to 198)

Residential	2, 5to10, 15pt, 16pt, 18pt, 31to40, 42, 44 to 56, 58to62, 64pt, 65to70, 72, 73, 75to87, 91to93, 95to104, 105, 106, 108, 109, 111to113, 115pt, 116, 124to129, 131, 132, 134to137, 139, 140, 142pt, 143pt, 144, 145pt, 151to154, 156, 157/1to5, 157pt, 158to161, 163, 165, 167, 168, 170pt, 171pt, 174pt, 178, 179, 184pt 195pt, 196pt, 197pt, 198pt
Commercial	4, 20 to23, 25, 27to29, 95, 117, 118, 120to123, 142pt, 143pt, 145pt, 146, 148, 149, 150, 169, 172pt, 173, 175pt, 176, 177, 180pt, 181pt, 182pt, 183pt, 186to190, 191pt, 192pt, 193pt, 194pt,
Industrial	-
Spl.Haz.Ind	-
Institutional	90, 107, 110, 162
Agricultural	-
Transport	3, 11, 12 to 14, 15/1, 16/1, 17, 18/1A, 19, 24, 26, 30, 41, 43, 57, 63, 64/1, 71, 74, 88, 89, 94, 114, 115/3, 119, 130, 133, 138, 141, 147, 155, 157/6, 164, 166, 170/1, 171/1, 172/1, 174/1, 175/1, 179, 180/1A, 180/2A, 181/1, 182/1, 183/1, 184/1, 185, 191/1, 192/1, 193/1, 194/1, 195/1, 196/1, 197/1, 198/1
Water body	1

Ward-W, Block-3 (Comprising T.S. No. - 1 to 53)

Residential	1, 2pt, 3pt, 4, 7, 8, 10to12, 14, 15, 18, 19, 24pt, 26to28, 34, 35, 37, 39, 40, 41, 42pt, 43pt, 49pt, 50to53
Commercial	17, 22, 23, 25, 29to30, 32, 45to47, 49pt
Industrial	-
Spl.Haz.Ind	-
Institutional	16
Agricultural	-
Transport	2/1, 3/4, 5, 6, 9, 13, 20, 21, 24/1, 31, 33, 36, 38, 42/1, 43/3, 44, 48
Water body	-

Ward-W, Block-4 (Comprising T.S. No. - 1 to 97)

Residential	3, 4, 6, 7, 9, 11to28, 30to37, 38pt, 42, 43to47, 49to51, 53to57, 59to66, 68to72, 74, 75, 77to82, 86to92, 93pt
Commercial	83, 94to96
Industrial	38/4to8, 39to41, 84
Spl.Haz.Ind	-
Institutional	1, 58, 85, 97
Agricultural	-
Transport	2, 5, 8, 10, 29, 48, 52, 67, 73, 76, 93/1B
Water body	-

Ward-W, Block-5 (Comprising T.S. No. - 1 to 35)

Residential	1to5, 7to12, 20, 23to28, 30to34,
Commercial	18
Industrial	-
Spl.Haz.Ind	-
Institutional	13, 15, 16, 17, 19
Agricultural	-
Transport	6, 14, 21, 22, 29, 35
Water body	-

Ward-W, Block-6 (Comprising T.S. No. - 1 to 197)

Residential	4, 11, 13, 20, 23to29, 32, 33pt, 34, 35, 37to41, 43to46, 48to52, 54to57, 59to62, 64, 65, 67to69, 70, 72to76, 78to81, 83to86, 88to91, 92pt 93pt, 94pt, 97to99, 100pt, 101, 102, 104to111, 113to120, 121pt, 122to134, 136to146, 148to153, 155to158, 160to167, 170, 171pt, 172to176, 178to180, 182to197
Commercial	2, 5, 9pt
Industrial	-
Spl.Haz.Ind	-
Institutional	31, 58, 95, 137, 169
Agricultural	-
Transport	1, 3, 6, 8, 9/1A, 9/2, 12, 14to19, 21, 22, 30, 33/1, 36, 42, 47, 53, 63, 66, 71, 77, 82, 87, 92/1, 93/1, 93/5, 94/1, 96, 100/2, 103, 112, 121/2, 135, 147, 154, 159, 168, 171/2, 177, 181
Water body	10
Burial Ground	7

Ward-W, Block-7 (Comprising T.S. No. - 1 to 58)

Residential	6, 7, 10 to 22, 24 to 31, 35 to 40, 42 to 44, 46, 52pt, 53, 54, 58
Commercial	47 to 49, 50, 51
Industrial	-
Spl.Haz.Ind	-
Institutional	1, 9, 34pt, 44, 45pt
Agricultural	
Transport	2, 23, 32, 41, 52/1, 55to57
Water body	4, 34/1
Burial Ground	3, 5, 8, 33, 45/1

Ward-W, Block-8 (Comprising T.S. No. - 1 to 50)

Residential	1pt, 3, 5to11, 14pt, 15to24, 25pt, 26, 27, 28, 31, 32, 34, 35, 36, 38to42, 44to47, 48pt, 49.
Commercial	
Industrial	2
Spl.Haz.Ind	-
Institutional	12, 13
Agricultural	-
Transport	1/1, 4, 14/2, 25/1B, 25/2C, 29, 30, 33, 37, 43, 48/1, 50
Water body	-

Ward-W, Block-9 (Comprising T.S. No. - 1 to 134)

Residential	2, 3, 4pt, 5, 7to11, 13to19, 21to23, 25, 26, 29to40, 42to43, 45, 46, 48to52, 53pt, 54to56, 58to62, 64to65, 68to76, 79pt, 80, 82, 83pt, 84to97, 99to115, 118to130, 132to134.
Commercial	1, 6.
Industrial	-
Spl.Haz.Ind	-
Institutional	-
Agricultural	-
Transport	4/2B5, 12, 20, 24, 28, 41, 44, 47, 53/2, 57, 63, 66, 67, 77, 78, 79/1B, 79/2B, 81, 83/2, 83/5, 98, 116, 117, 131,
Water body	27

Ward-W, Block-10 (Comprising T.S. No. - 1 to 73)

Residential	2to17, 19to27, 28pt, 29to31, 34pt, 37, 39, 41to44, 46to50, 52, 53pt, 54, 56pt, 59to61, 62pt, 63to66, 68to71, 72pt, 73
Commercial	
Industrial	-
Spl.Haz.Ind	-
Institutional	38
Agricultural	-
Transport	1, 18, 28/4, 32, 33, 34/22, 35, 36, 40, 45, 51, 53/8, 55, 56/12, 57, 58, 62/3, 67, 72/1
Water body	-

Ward-W, Block-11 (Comprising T.S. No. - 1 to 2)

Residential	-
Commercial	-
Industrial	-
Spl.Haz.Ind	-
Institutional	1, 2
Agricultural	-
Transport	-
Water body	-

Ward-W, Block-12 (Comprising T.S. No. -1 Only)

Residential	-
Commercial	-
Industrial	-
Spl.Haz.Ind	-
Institutional	1
Agricultural	-
Transport	-
Water body	-

Ward-W, Block-13 (Comprising T.S. No. - 1 to 8)

Residential	-
Commercial	-
Industrial	-
Spl.Haz.Ind	-
Institutional	1 to 8
Agricultural	-
Transport	-
Water body	-

Ward-W, Block-14 (Comprising T.S. No. - 1 to 2)

Residential	-
Commercial	-
Industrial	-
Spl.Haz.Ind	-
Institutional	2
Agricultural	-
Transport	1
Water body	-

Ward-W, Block-15 (Comprising T.S. No. - 1 to 104)

Residential	3, 5, 6pt, 8to11, 13to18, 20to26, 28to36, 40to45, 47to49, 51to53, 55, 57to67, 69pt, 70to72, 74, 75, 77to79, 81to82, 83pt, 84to86, 88, 90to94, 97to103
Commercial	-
Industrial	-
Spl.Haz.Ind	-
Institutional	38, 80
Agricultural	-
Transport	1, 2, 4, 6/2, 7, 12, 19, 27, 37, 39, 46, 50, 54, 56, 68, 69/2, 73, 76, 83/3, 87, 89, 95, 96, 104
Water body	-

Ward-W, Block-16 (Comprising T.S. No. - 1 to 119)

Residential	2to5, 7to10, 12to14, 16, 17, 19, 21, 22, 24, 26, 28, 30, 31, 33, 35, 36, 38, 40to45, 48to53, 55to61, 63to69, 71to79, 81to83, 87, 89to91, 93to94, 96to98, 100, 101, 102, 105pt, 106 to 109, 111to114, 116to118
Commercial	-
Industrial	-
Spl.Haz.Ind	-
Institutional	85, 104
Agricultural	-
Transport	1, 6, 11, 15, 18, 20, 23, 25, 27, 29, 32, 34, 37, 39, 46, 47, 54, 62, 70, 80, 84, 86, 88, 92, 95, 99, 103, 105/2, 110, 115, 119
Water body	-

Ward-W, Block-17 (Comprising T.S. No. - 1 to 115)

Residential	1, 2, 3pt, 4to8, 10 to18, 20to28, 30to60, 62, 65, 67to71, 73, 78, 80to90, 92to96, 98to104, 106to110, 112to114.
Commercial	74, 75
Industrial	72
Spl.Haz.Ind	-
Institutional	105
Agricultural	-
Transport	3/1C, 9, 19, 29, 61, 63, 64, 66, 76, 77, 79, 91, 97, 111, 115
Water body	-

Ward-W, Block-18 (Comprising T.S. No. - 1 to 42)

Residential	2, 3, 5pt, 6, 8to10, 12to19, 21to26, 31to35, 37to41, 42pt
Commercial	
Industrial	-
Spl.Haz.Ind	-
Institutional	7, 28, 29, 30
Agricultural	-
Transport	1, 4, 5/4, 11, 20, 27, 36, 42/1
Water body	-

Ward-W, Block-19 (Comprising T.S. No. - 1 to 237)

Residential	3 to 7, 8pt, 9 to11, 12pt, 13, 15, 17to34, 36to41, 43to48, 50to55, 57, 58, 60to62, 64to80, 82to98, 100to102, 105to111, 113to117, 119to125, 129to145, 163, 164pt, 165to169, 171, 173, 174, 178to184, 186, 187, 189, 193, 200, 201, 203, 205, 206, 211to216, 218to225, 228to232,
Commercial	103, 126, 127, 147to152, 154, 156, 158to162, 175, 176, 190, 191, 192, 194, 195, 197, 198, 207, 226, 236
Industrial	-
Spl.Haz.Ind	-
Institutional	42, 185, 208, 235
Agricultural	-
Transport	1, 2, 8/3, 12/1B, 14, 16, 35, 49, 56, 59, 63, 81, 99, 104, 112, 118, 128, 146, 153, 155, 157, 164/5, 170, 172, 177, 188, 196, 199, 202, 204, 209, 210, 217, 227, 233, 234, 237
Water body	-

Ward-W, Block-20 (Comprising T.S. No. - 1 to 51)

Residential	1to4, 5pt, 6pt, 7, 8, 10to12, 14to16, 18to23, 26pt, 27to29, 30to39, 41to46, 47to49, 51
Commercial	-
Industrial	-
Spl.Haz.Ind	-
Institutional	-
Agricultural	-
Transport	5/2, 6/3, 9, 13, 24, 25, 26/3, 40, 50
Water body	17

Ward-W, Block-21 (Comprising T.S. No. - 1 to 110)

Residential	2to4, 7to16, 18to35, 37to45, 47to49, 53to59, 61to63, 66, 68to78, 80, 89, 97, 99, 101to105, 107
Commercial	81to88, 90to94, 98
Industrial	-
Spl.Haz.Ind	-
Institutional	52, 108, 110
Agricultural	-
Transport	1, 6, 17, 36, 46, 50, 51, 60, 64, 65, 67, 79, 95, 96, 100, 106, 109, 111
Water body	5

Ward-W, Block-22 (Comprising T.S. No. - 1 to 305)

Residential	2to7, 9to14, 16to31, 44to52, 54, 55, 57to78, 86to96, 105to128, 130to136, 138to151, 153, 155to160, 162, 163, 165, 169, 172to178, 188, 191to198, 199pt, 200, 201, 204to210, 212, 214to217, 219, 220, 222to227, 230, 231, 234to237, 239, 240, 241pt, 242, 243, 244pt, 245, 247pt, 248to250, 254to258, 260, 261, 263to268, 291, 292,
Commercial	32to39, 42, 43, 79to81, 84, 85, 98to104, 164, 166to168, 179to187, 269to273, 275to279, 281pt, 282to285, 287to290, 293, 296pt, 305
Industrial	-
Spl.Haz.Ind	-
Institutional	161, 196, 229, 253, 294, 295
Agricultural	-
Transport	1, 8, 15, 40, 41, 53, 56, 82, 83, 97, 129, 137, 152, 154, 170, 171, 189, 190, 199/1, 199/5, 199/10, 202, 203, 211, 213, 218, 221, 228, 232, 233, 238, 241/6, 241/10, 244/3, 246, 247/2, 251, 252, 259, 262, 274, 280, 281/2, 286, 296/1, 297to304
Water body	-

Ward-W, Block-23 (Comprising T.S. No. - 1 to 189)

Residential	2to5, 17to19, 21to24, 26, 27pt, 30, 32, 33, 35to41, 44, 45, 47, 49, 51, 54, 55, 57to62, 65to68, 70to73, 76to80, 82to84, 86to90, 105to109, 111, 114to124, 130to132, 134, 135, 137to141, 143pt, 144, 146to152, 154to158, 161to168, 171to181, 182pt, 183, 184, 186to188
Commercial	1pt, 6to10, 12, 14, 16, 92to103, 126to129
Industrial	-
Spl.Haz.Ind	-
Institutional	-
Agricultural	-
Transport	1/2, 11, 13, 15, 25, 27/2, 28, 29, 31, 34, 42, 43, 46, 48, 50, 52, 53, 56, 63, 64, 69, 74, 75, 81, 85, 91, 104, 110, 112, 113, 125, 133, 136, 142, 143/2, 145, 153, 159, 160, 169, 170, 182/3, 182/6, 185
Water body	189
Burial Ground	20

Ward-W, Block-24 (Comprising T.S. No. - 1 to 58)

Residential	2to5, 7, 8pt, 9to12, 15to22, 24to26, 28to34, 37to45, 47to49, 51to53, 55, 56, 57pt
Commercial	-
Industrial	-
Spl.Haz.Ind	-
Institutional	-
Agricultural	-
Transport	1, 8/3, 13, 23, 27, 35, 36, 46, 50, 54, 57/1, 58
Water body	6, 14

Ward-W, Block-25 (Comprising T.S. No. - 1 to 109)

Residential	2to18, 21to31, 33to54, 56to62, 65to70, 72to86, 88to93 95to104, 106to109
Commercial	-
Industrial	-
Spl.Haz.Ind	-
Institutional	20, 55
Agricultural	-
Transport	1, 19, 32, 63, 64, 71, 87, 94, 105
Water body	-

Ward-W, Block-26 (Comprising T.S. No. - 1 to 181)

Residential	2to11, 13, 15to18, 21to25, 27, 28, 30to36, 38to40, 42, 44, 46, 48, 49, 51, 52, 54, 55, 57, 58, 59, 61pt, 62, 63, 65to71, 73to80, 82to89, 91to94, 96, 98to100, 102to105, 107to109, 113to120, 121pt, 122to124, 136to144, 146to148, 170to175, 177to181
Commercial	111, 126to131, 133, 134, 150to155, 157to168,
Industrial	-
Spl.Haz.Ind	-
Institutional	1
Agricultural	-
Transport	12, 14, 19, 20, 26, 29, 37, 41, 43, 45, 47, 50, 53, 56, 60, 61/3, 64, 72, 81, 90, 95, 97, 101, 106, 110, 112, 121/2, 125, 132, 135, 145, 149, 156, 169, 176
Water body	-

Ward-W, Block-27 (Comprising T.S. No. - 1 to 251)

Residential	2pt, 3to8, 10to17, 20to25, 31to35, 37, 39to43, 44pt, 64to70, 72to76, 78to82, 84to89, 91to94, 96to103, 105to107, 110to120, 122to128, 130, 131, 133, 134, 136to139, 141, 143to145, 146pt, 147to149, 151, 153, 154, 156to161, 163, 165, 166, 173, 182, 183, 185to187, 189to199, 201to206, 207pt, 208, 209, 210pt, 211, 212, 214, 216to218, 229, 230, 232, 235, 238, 245to249
Commercial	27to30, 46, 48, 49, 50pt, 51to57, 59to63, 168to172, 175to178, 219to228, 233, 236, 239, 240, 242to244,
Industrial	-
Spl.Haz.Ind	-
Institutional	19, 47, 109, 167
Agricultural	-
Transport	1, 2/2, 9, 18, 26, 36, 38, 44/3, 45, 50/2, 58, 71, 77, 83, 90, 95, 104, 108, 121, 129, 132, 135, 140, 142, 146/2, 150, 152, 155, 162, 164, 174, 179to181, 184, 188, 200, 207/2, 210/2, 213, 215, 231, 234, 237, 241, 250, 251
Water body	-

Ward-W, Block-28 (Comprising T.S. No. - 1 to 110)

Residential	1to13, 15to17, 19to22, 24, 25, 27to32, 49, 51, 95, 98, 99, 101to103, 105, 108, 109
Commercial	34, 36, 38, 42, 43, 44, 46to48, 50, 54, 56, 57, 59to70, 72, 74, 75pt, 76, 77, 79pt, 81to86, 88to94, 96
Industrial	-
Spl.Haz.Ind	-
Institutional	37, 41, 80pt
Agricultural	-
Transport	14, 18, 23, 26, 33, 35, 39, 40, 45, 52, 53, 55, 58, 71, 73, 75/2, 78, 79/2, 80/2, 87, 97, 100, 104, 106, 107, 110
Water body	-

Ward-W, Block-29 (Comprising T.S. No. - 1 to 106)

Residential	7, 9, 11to26, 28, 29, 31to40, 42to48, 50, 51, 53to57, 58pt, 59, 60, 62pt, 65to70, 72, 73pt, 74to77, 79, 80to92, 94to102, 106,
Commercial	5
Industrial	-
Spl.Haz.Ind	-
Institutional	6
Agricultural	-
Transport	1to4, 8, 10, 27, 30, 41, 49, 52, 58/7, 58/8, 61, 62/3, 63, 64, 71, 73/2, 78, 93, 103to105
Water body	-

Ward-W, Block-30 (Comprising T.S. No. - 1 to 91)

Residential	19pt, 20, 23, 24, 31to38, 40to55, 57to63, 64pt, 65pt, 66pt, 67pt, 68, 69pt, 70pt, 71pt, 72pt, 73pt, 74pt, 75pt, 76pt, 77to84, 86to89
Commercial	2to18, 25to30
Industrial	-
Spl.Haz.Ind	-
Institutional	85, 90
Agricultural	-
Transport	1, 19/1, 22, 39, 56, 64/3, 65/3, 66/2, 67/2, 69/2, 70/2, 71/2, 72/2, 73/2, 74/2, 75/2, 76/2, 91
Water body	21

Ward-W, Block-31 (Comprising T.S. No. - 1 to 43)

Residential	1to4, 6to9, 11to26, 28, 30to37, 43
Commercial	38to41
Industrial	-
Spl.Haz.Ind	-
Institutional	
Agricultural	-
Transport	5, 10, 27, 29, 42
Water body	-

Ward-W, Block-32 (Comprising T.S. No. - 1 to 142)

Residential	1, 3, 5, 7, 9, 10, 11, 13, 14pt, 15, 16, 18to28, 30to34, 36to40, 42, 43, 45to60, 61pt, 62, 63, 65to76, 78to84, 86, 88, 89, 91to93, 95to108, 110to114, 115pt, 116pt, 117pt, 118pt, 119pt, 120pt, 121pt, 123, 124, 125pt, 126, 129, 130, 132pt, 134, 136, 138pt, 139, 140, 142
Commercial	-
Industrial	-
Spl.Haz.Ind	-
Institutional	4, 6, 8, 12, 127pt, 137pt
Agricultural	-
Transport	2, 14/2, 17, 29, 35, 41, 44, 61/1, 64, 77, 85, 87, 90, 94, 109, 115/1, 116/2, 117/2, 118/1, 119/1, 120/2, 121/2, 122, 125/1, 127/2, 128, 131, 132/5, 132/6, 133, 135, 137/1, 138/11, 138/5, 141, 142
Water body	-

**Ward-W, Block-33 (Comprising T.S. No. - 1 to 110)
(Kilapudur Area DD Plan)**

Residential	1to14, 15pt, 16to19, 21to23, 26pt, 28to52, 54to66, 67pt, 68, 69, 71to77, 79to86, 88to101, 107, 108
Commercial	-
Industrial	-
Spl.Haz.Ind	-
Institutional	24, 110
Agricultural	-
Transport	15/2, 20, 25, 26/1, 27, 53, 67/1C, 70, 78, 87, 102to106, 109
Water body	-

Ward-W, Block-34 (Comprising T.S. No. - 1 to 47)
(Kilapudur Area DD Plan)

Residential	2pt, 3pt, 5pt, 6pt, 7, 9pt, 10, 11to19, 21to36, 46, 47
Commercial	38to43, 45,
Industrial	-
Spl.Haz.Ind	-
Institutional	-
Agricultural	-
Transport	1, 2/3, 3/2B, 5/14A, 6/8A, 6/8C, 6/8D1, 6/9, 9/3A, 20, 37
Water body	4, 8, 44

Ward-W, Block-35 (Comprising T.S. No. - 1 to 156)
(Kilapudur Area DD Plan)

Residential	1, 3to6, 8to12, 14to16, 17pt, 19to22, 23, 25to27, 30to38, 40to52, 54, 55pt, 56to67, 69to71, 73to91, 93to105, 107to114, 116to124, 126to134, 137to139, 141to146, 148to155
Commercial	-
Industrial	-
Spl.Haz.Ind	-
Institutional	-
Agricultural	-
Transport	2, 7, 13, 17/2A1, 17/2B1A, 17/2B2A, 24, 28, 29, 39, 53, 55/3, 68, 72, 92, 106, 115, 125, 135, 136, 140, 147, 156
Water body	18

Ward-W, Block-36 (Comprising T.S. No. - 1 to 93)
(Kilapudur Area DD Plan)

Residential	1to6, 8to16, 18to20, 23to32, 34to45, 47, 49to54, 57to68, 70pt, 71to77, 79, 81, 82, 84, 85pt, 86to88, 90to92
Commercial	17
Industrial	-
Spl.Haz.Ind	-
Institutional	21
Agricultural	-
Transport	22, 33, 46, 48, 55, 56, 69, 70/5, 78, 80, 83, 85/4, 89, 93
Water body	7

Ward-W, Block-37(Comprising T.S. No. - 1 to 113)
(Kilapudur Area DD Plan)

Residential	3to16, 18, 20to27, 30to32, 34to36, 38to43, 45, 46, 49to66, 68to77, 79to86, 88, 89, 91to98, 101to104, 107, 108, 109, 111
Commercial	112
Industrial	-
Spl.Haz.Ind	-
Institutional	37
Agricultural	-
Transport	1, 2, 17, 19, 28, 29, 33, 44, 47, 48, 67, 78, 87, 90, 99, 100, 105, 106, 110, 113
Water body	-

Ward-W, Block-38 (Comprising T.S. No. - 1 to 105)
(Kilapudur Area DD Plan)

Residential	1to5, 7to10, 12to15, 28to39, 41to53, 55to66, 67pt, 70to72, 74, 75, 77to86, 88, 90pt, 92to95, 97, 98, 100to102, 104
Commercial	16, 17, 19to21, 23to25, 90/2, 91, 103
Industrial	-
Spl.Haz.Ind	-
Institutional	6, 68, 69
Agricultural	-
Transport	11, 22, 26, 27, 40, 54, 67/1, 73, 76, 87, 89, 96, 99, 105
Water body	18

Ward-W, Block-39 (Comprising T.S. No. - 1 to 114)
(Kilapudur Area DD Plan)

Residential	1to9, 12to30, 33to50, 52to54, 56to68, 70to72, 74to80, 81pt, 82to87, 89, 91, 94to109, 111to114
Commercial	-
Industrial	-
Spl.Haz.Ind	-
Institutional	-
Agricultural	-
Transport	10, 11, 31, 32, 51, 55, 69, 73, 81/3, 88, 90, 92, 93, 110
Water body	-

Ward-W, Block-40 (Comprising T.S. No. - 1 to 115)
(Kilapudur Area DD Plan)

Residential	1, 7to13, 15to18, 21, 22, 24to27, 29, 30, 32to36, 38to41, 43to48, 50, 51, 53, 55, 56, 58to61, 63to67, 69, 71to74, 76to80, 82to94, 96to105, 107to109, 111to114, 115pt
Commercial	-
Industrial	-
Spl.Haz.Ind	-
Institutional	20, 70
Agricultural	-
Transport	2to6, 14, 19, 23, 28, 31, 37, 42, 49, 52, 54, 57, 62, 68, 75, 81, 95, 106, 110, 115/2,
Water body	-

Ward-W, Block-41 (Comprising T.S. No. - 1 to 23)
(Kilapudur Area DD Plan)

Residential	2, 5, 9to12, 15to17, 19to21
Commercial	-
Industrial	-
Spl.Haz.Ind	-
Institutional	13
Agricultural	-
Transport	1, 6, 8, 14
Water body	3, 4, 7, 18, 22, 23

Ward-W, Block-42 (Comprising T.S. No. - 1 to 103)
(Kilapudur Area DD Plan)

Residential	1, 2, 3pt, 4to8, 10to15, 16pt, 17to21, 25to30, 32to36, 37pt, 38to51, 53to58, 60to69, 71to81, 83to93, 95to99, 101to103
Commercial	9, 23, 24, 59, 70, 82, 100
Industrial	-
Spl.Haz.Ind	-
Institutional	-
Agricultural	-
Transport	3/2, 16/1, 22, 31, 37/3, 52, 94
Water body	-

Ward-W, Block-43(Comprising T.S. No. - 1 to 65)
(Kilapudur Area DD Plan)

Residential	1to9, 11to31, 33, 35to43, 45to50, 53to60, 63to65
Commercial	-
Industrial	-
Spl.Haz.Ind	-
Institutional	-
Agricultural	-
Transport	10, 32, 44, 51, 52, 61, 62
Water body	34

Ward-W, Block-44 (Comprising T.S. No. - 1 to 25)
(Kilapudur Area DD Plan)

Residential	1, 2pt, 8to24
Commercial	3, 4
Industrial	-
Spl.Haz.Ind	-
Institutional	
Agricultural	-
Transport	2/3B, 25
Water body	5to7

Ward-W, Block-45 (Comprising T.S. No. - 1 to 102)
(Kilapudur Area DD Plan)

Residential	2to7, 8pt, 9to12, 13pt, 14to17, 19to31, 33to37, 38pt, 40to45, 47to60, 62to72, 74to79, 80pt, 81to85, 87to100
Commercial	-
Industrial	-
Spl.Haz.Ind	-
Institutional	-
Agricultural	-
Transport	1, 8/4, 13/3, 18, 32, 38/2, 39, 46, 61, 73, 80/2A, 86, 101, 102
Water body	-

Ward-W, Block-46 (Comprising T.S. No. - 1 to 48)
(Kilapudur Area DD Plan)

Residential	1to3, 5to8, 10to12, 15to24, 26, 28, 29, 31to35, 37, 38, 40to43, 45, 46
Commercial	-
Industrial	-
Spl.Haz.Ind	-
Institutional	39
Agricultural	-
Transport	4, 9, 13, 25, 27, 30, 36, 44, 47
Water body	14, 48

WARD – X
BLOCK (1to34)

Ward- X Block-1 (Comprising T.S. No.1to 4)

Residential	1
Commercial	-
Industrial	-
Spl.Haz.Ind	-
Institutional	-
Agricultural	-
Transport	-
Water body	-

Court complex DD plan to be check for reservations

Ward- X Block-2 (Comprising T.S. No.1 to98)

Residential	2to8, 10to19, 21to27, 30pt, 31pt, 32pt, 33, 34, 36, 38, 39, 41, 52to58, 60, 61, 63to71, 84to88, 96to98
Commercial	43pt, 45to51, 72to82, 89, 91to95,
Industrial	-
Spl&HazaIndu stries	-
Institutional	43pt,
Agricultural	-
Transport	1, 9, 20, 28, 29, 30/1, 31/7, 32/12, 35, 37, 40, 42, 44, 59, 62, 83, 90,
Water body	-

Court complex DD plan to be check for reservations

Ward- X Block- 3 (Comprising T.S. No.1to35)

Residential	22pt
Commercial	8to21, 23to29, 32, 33
Industrial	-
Spl.Haz.Ind	-
Institutional	34
Agricultural	-
Open Space and Recreational Use	2to6
Transport	1, 7, 22/2, 30, 31, 35
Water body	-

Ward- X Block- 4 (Comprising T.S. No.1to15)

Residential	3, 9to11, 12pt
Commercial	1pt, 2, 5to8,
Industrial	-
Spl& Hazar Industries	-
Institutional	1pt , 4
Agricultural	-
Transport	12/7A, 7B, 13, 14, 15
Water body	-

Ward- X Block- 5 (Comprising T.S. No.1 to48)

Residential	-
Commercial	2to21, 23to26, 28, 30to33, 35to46, 47pt, 48
Industrial	-
Spl.Haz.Ind	-
Institutional	-
Agricultural	-
Transport	1, 22, 27, 29, 34, 47/1
Water body	-

Ward- X Block- 6 (Comprising T.S. No.1to36)

Residential	6, 36pt
Commercial	1to5, 7to9, 11, 12, 14, 15pt, 16to35
Industrial	-
Spl.Haz.Ind	-
Institutional	-
Agricultural	-
Transport	3, 10, 15/4, 20, 36/1
Water body	-
Burial ground	13

Ward- X Block- 7 (Comprising T.S. No.1 to114)

Residential	3to12, 14to21, 24to32, 37to45, 47to54, 56to61, 63to67, 70to72, 74to77, 79, 81, 94, 114,
Commercial	2, 34, 35, 83to93, 95, 96, 98to101, 103to112,
Industrial	-
Spl.Haz.Ind	-
Institutional	113
Agricultural	-
Transport	1, 13, 22, 23, 33, 36, 46, 55, 62, 68, 69, 73, 78, 80, 82, 97, 102,
Water body	-

Ward- X Block- 8 (Comprising T.S. No.1 to115)

Residential	10to19, 26to32, 35to41, 43to56, 58to60, 62to64, 66to71, 73to77, 79to85, 87to91, 93to97, 99to104, 106, 109to113, 115
Commercial	2to8, 21, 22, 108
Industrial	-
Spl.Haz.Ind	-
Institutional	23, 24
Agricultural	-
Transport	1, 9, 20, 25, 33, 34, 42, 57, 61, 65, 72, 78, 86, 92, 98, 105, 107, 114,
Water body	-

Ward- X Block- 9 (Comprising T.S. No.1to124)

Residential	1, 20, 25pt, 26to33, 35to41, 43to46, 77to85, 105to110, 112
Commercial	3to5, 7, 8, 10to13, 15to19, 21to24, 48to53, 55to 58, 61, 62pt, 63, 67to70, 72to75, 87to96, 98, 100to104, 113, 114, 116to120, 122, 123
Industrial	-
Spl.Haz.Ind	-
Institutional	59, 65,
Agricultural	-
Transport	2, 6, 9, 14, 25A, 34, 42, 47, 54, 60, 62/2, 64, 66, 71, 76, 86, 97, 99, 111, 115, 121, 124,
Water body	-

Ward- X Block-10 (Comprising T.S. No.1to158)

Residential	3, 4, 5pt, 6, 29, 52to57, 61to66, 68to74, 76, 77, 79, 81to86, 88, 89, 92to101, 108to121, 123to128, 130, 132to139, 141, 142, 144to148, 150, 152, 154to158
Commercial	2, 7to14, 16to28, 31to39, 41to50, 58pt, 59, 60, 103to107,
Industrial	-
Spl.Haz.Ind	-
Institutional	15
Agricultural	-
Transport	1, 5/1C, 30, 40, 51, 58/2, 67, 75, 78, 80, 87, 90, 91, 102, 122, 129, 131, 140, 143, 149, 151, 153.
Water body	-

Ward- X Block-11 (Comprising T.S. No.1to81)

Residential	17, 18, 27, 28, 32to34, 36, 38to46, 53to61, 62pt, 63, 65to69, 71to80
Commercial	2, 3, 5to9, 11to16, 19to22, 24to26, 47, 48, 50to52, 81
Industrial	-
Spl.Haz.Ind	-
Institutional	-
Agricultural	-
Transport	1, 4, 10, 23, 29to31, 35, 37, 49, 62/4, 64, 70,
Water body	-

Ward- X Block-12 (Comprising T.S. No. 1 to 192)

Residential	1to18, 20to27, 29to33, 35to37, 39, 40, 42to45, 47to53, 55to66, 72, 74to79, 81, 82, 84to89, 91to98, 100to108, 117to121, 122pt, 123to128, 130to136, 140, 143to145, 147to150, 152to159, 161to167, 169, 170pt, 172to177, 179to185, 187, 190, 191
Commercial	68to71, 110to113, 115, 116, 137, 138, 141, 188, 189
Industrial	-
Spl.Haz.Ind	-
Institutional	-
Agricultural	-
Transport	19, 28, 34, 38, 41, 46, 54, 67, 73, 80, 83, 90, 99, 109, 114, 122/3, 129, 139, 142, 146, 151, 160, 168, 170/3, 178, 186, 192,
Water body	-

Ward- X Block-13 (Comprising T.S. No.1 to59)

Residential	2to14, 15pt, 16, 17pt, 18to20, 22, 23pt, 24pt, 25to28, 29pt, 30to33, 34to37, 38pt, 39to43, 45, 46, 48to58,
Commercial	-
Industrial	-
Spl.Haz.Ind	-
Institutional	-
Agricultural	-
Transport	1, 15/1, 17/1, 8. 21, 23/2, 24/1B, 2A, 29/1, 38/1, 44, 47, 59,
Water body	-

Ward- X Block-14 (Comprising T.S. No.1to72)

Residential	1pt, 2to17, 19, 20, 22to23, 26to28, 30to35, 36pt, 37to39, 41to46, 48to54, 56to60, 62to66, 67pt, 68to70
Commercial	-
Industrial	-
Spl.Haz.Ind	-
Institutional	-
Agricultural	-
Transport	1/3, 18, 21, 24, 25, 29, 36/6, 40, 47, 55, 61, 67/1, 71, 72
Water body	1/1,

Ward- X Block-15 (Comprising T.S. No.1 to128)

Residential	2 to13, 14pt, 15, 16, 21to23, 24pt, 25, 27, 28pt, 29to38, 40, 42to46, 48to58, 60to85, 87to98, 100, 101, 102pt, 103to107, 110to119, 121to123, 125to127,
Commercial	-
Industrial	-
Spl.Haz.Ind	-
Institutional	-
Agricultural	-
Transport	1, 14/3, 17to20, 24/2, 26, 28/3, 39, 41, 47, 59, 86, 99, 102/2, 102/5, 108, 109, 120, 124, 128
Water body	-

Ward- X Block-16 (Comprising T.S. No.1 to28)

Residential	6, 7, 9, 14, 15, 16pt
Commercial	2to 4, 10, 11pt, 12pt, 18pt, 19to26, 27pt, 28
Industrial	-
Spl.Haz.Ind	-
Institutional	11pt, 12pt, 18pt, 27pt,
Agricultural	-
Transport	1, 8, 13, 16/2, 17
Water body	5

Ward- X Block-17 (Comprising T.S. No.1to75)

Residential	1, 2, 3pt, 4to6, 8, 17, 18, 20to24, 25to39, 41to49, 52to64, 75
Commercial	7, 9pt, 10to16, 19, 65, 67to74
Industrial	-
Spl.Haz.Ind	-
Institutional	-
Agricultural	-
Transport	3/1, 9/10, 9/13, 9/23, 40, 50, 51, 66,
Water body	-

Court complex DD plan to be check for reservations

Ward- X Block-18 (Comprising T.S. No.1 to34)

Residential	2pt, 5, 7to9, 12, 14, 15to23, 24pt, 28pt, 29pt, 31, 32pt, 33pt, 35to43
Commercial	-
Industrial	-
Spl.Haz.Ind	-
Institutional	26, 27,
Agricultural	4
Transport	1, 2/3, 24/1, 28/9, 29/9, 29/12, 30, 32/1, 33/16
Water body	3, 6, 10, 11, 13, 25, 34

Court complex DD plan to be check for reservations

Ward- X Block-19 (Comprising T.S. No.1)

Residential	-
Commercial	-
Industrial	-
Spl.Haz.Ind	-
Institutional	-
Agricultural	-
Transport	-
Water body	1

Court complex DD plan to be check for reservations

Ward- X Block- 20 (Comprising T.S. No.1)

Residential	-
Commercial	-
Industrial	-
Spl. Haz.Ind	-
Institutional	-
Agricultural	-
Transport	-
Water body	1

Ward- X Block- 21 (Comprising T.S. No.1 to97)

Residential	1, 3, 4, 5pt, 6to9, 11, 12pt, 15to17, 26pt, 27pt, 28to31, 33to40, 42, 43, 45to47, 49pt, 50, 55to57, 66to81, 83to87, 90, 91pt, 93to96
Commercial	13, 14, 19to21, 22pt, 23, 24, 53, 54, 60to65
Industrial	-
Spl.Haz.Ind	-
Institutional	51, 52, 89,
Agricultural	-
Transport	2, 5/3, 5/10, 10, 12/2, 18, 22/3, 25, 26/2, 27/1B, 32, 41, 44, 48, 49/2, 58, 59, 82, 88, 91/2, 91/5, 92,
Water body	-

Ward- X Block-22 (Comprising T.S. No.1 to54)

Residential	2, 3pt, 4to7, 9pt, 15to17, 20, 22, 26to29, 31, 32, 43pt,
Commercial	10to14, 19, 21, 23, 24, 34, 36, 38to41, 45to48, 52to54
Industrial	-
Spl.Haz.Ind	-
Institutional	35
Agricultural	-
Transport	3/3, 8, 9/2, 18, 25, 30, 33, 37, 42, 43/3A, 44, 49to51
Water body	1

Ward- X Block- 23 (Comprising T.S. No.1 to89)

Residential	20, 21, 24, 25, 27, 28, 30, 33, 34pt, 50, 56, 57, 58, 85to88
Commercial	3to5, 7to13, 15, 17, 29, 34/2, 35to44, 46to49, 59to66, 68to77, 81to84
Industrial	-
Spl.Haz.Ind	-
Institutional	89
Agricultural	-
Transport	1, 2, 6, 14, 16, 18, 19, 22, 23, 26, 31, 45, 51, 53to55, 67, 78to80
Water body	32, 52,

Ward- X Block- 24 (Comprising T.S. No.1 to183)

Residential	26, 27, 30to37, 39, 40, 42to48, 50to52, 54to58, 60, 62, 64to73, 76to81, 82pt, 83, 84, 85pt, 86to88, 90to104, 107to113, 115pt, 116to118, 119pt, 120to122, 126to132, 134 to143, 145to150, 152to154, 156to159, 161, 163, 164, 166to169, 174to176,
Commercial	1to3, 5to16, 18, 20to25, 123, 124 170to172, 177to182
Industrial	-
Spl.Haz.Ind	-
Institutional	183
Agricultural	-
Transport	4, 17, 19, 28, 29, 38, 41, 49, 53, 59, 61, 63, 74, 75, 82/1, 82/2, 82/4, 82/6, 82/15, 82/20, 85/2, 89, 105, 106, 114, 115/3, 119/1, 125, 133, 144, 151, 155, 160, 162, 165, 173
Water body	-

Ward- X Block- 25 (Comprising T.S. No.1 to177)

Residential	4, 8to17, 18pt, 30, 31pt, 33, 34, 36to38, 40, 41, 43, 44, 47, 48, 50to54, 55pt, 56, 58to64, 66, 68to77, 80, 81, 83, 85, 86, 88to94, 96to99, 101, 102, 104to114, 115pt, 116, 118to123, 125to127, 130to134, 136to139, 141to149, 151to153, 156to159, 161to164, 166to169, 171to173, 174pt, 177
Commercial	1to3, 5, 7, 19to24, 26, 27
Industrial	-
Spl.Haz.Ind	-
Institutional	154
Agricultural	18/4, 18/5.
Transport	6, 18/1, 18/3, 25, 28, 29, 31/2, 32, 35, 39, 42, 45, 46, 49, 55/1, 57, 65, 67, 78, 79, 82, 84, 87, 95, 100, 103, 115/4, 117, 124, 129, 135, 140, 150, 155, 160, 165, 170, 174/1, 174/3,
Water body	128,

Ward- X Block- 26 (Comprising T.S. No.1 to57)

Residential	16to22, 24to27, 29to32, 34, 40to44, 46to49, 51to54
Commercial	1pt, 2to14, 23, 35to39, 55pt, 56, 57
Industrial	-
Spl.Haz.Ind	-
Institutional	-
Agricultural	-
Transport	1/1, 15, 28, 33, 45, 50, 55/5
Water body	-

Ward- X Block- 27 (Comprising T.S. No.1 to99)

Residential	1to5, 7to11, 13, 14, 16to19, 21, 22pt, 23to29, 31to35, 37, 38, 40to42, 43pt, 60to65, 68, 69, 71to74, 76, 77, 79to93, 95, 97to99,
Commercial	45pt, 46to56, 59
Industrial	-
Spl.Haz.Ind	-
Institutional	-
Agricultural	-
Transport	6, 12, 15, 20, 22/2, 30, 36, 39, 43/8, 43/16, 43/20, 43/22, 44, 45/2, 57, 58, 66, 67, 70, 75, 78, 94, 96
Water body	-

Ward- X Block- 28 (Comprising T.S. No.1 to109)

Residential	4to10, 11pt, 14, 16to24, 26to29, 31to34, 36to51, 53to80, 82to86, 89to109
Commercial	-
Industrial	-
Spl.Haz.Ind	-
Institutional	88,
Agricultural	-
Transport	1to3, 11/(11, 14, 16, 18, 20, 24, 26, 27, 29, 34, 36, 38, 40, 41, 44, 51, 59, 65, 71, 74, 79, 84, 88, 89, 93, 98, 100, 103), 12, 13, 15, 25, 30, 35, 43, 52, 81, 87
Water body	-

Ward- X Block- 29 (Comprising T.S. No.1 to173)

Residential	1to3, 4pt, 5pt, 6, 7, 8pt, 9, 11, 13to15, 16pt, 18, 20, 21pt, 22pt, 23pt, 24pt, 25pt, 26pt, 28, 29, 31pt, 32pt, 34, 35, 38to40, 42to56, 58, 59pt, 61, 62, 64, 66to69, 72to82, 84to86, 88to99, 101to107, 109to114, 116, 117, 119to126, 128to133, 135to137, 139to147, 150to154, 156to162, 164to166, 168to172
Commercial	-
Industrial	-
Spl.Haz.Ind	-
Institutional	17, 118
Agricultural	8/2,
Transport	4/2, 4/8, 4/10, 5/2, 10, 12, 16/1, 17, 19, 21/1, 22/1, 22/2B, 23/1, 23/3, 24/1, 24/3, 25/1, 25/2, 26/1, 27, 30, 31/1, 32/1, 33, 36, 37, 41, 57, 59/1, 60, 63, 65, 70, 71, 83, 87, 100, 108, 115, 127, 134, 138, 148, 149, 155, 163, 167, 173.
Water body	-

Ward- X Block- 30 (Comprising T.S. No.1 to19)

Residential	1, 6, 7pt, 8to12, 14pt, 15,
Commercial	13, 16, 17
Industrial	-
Spl.Haz.Ind	-
Institutional	4, 19
Agricultural	-
Transport	2, 3, 5, 7/5A1, 7/5B3, 14/1A, 18,
Water body	-

Ward- X Block- 31 (Comprising T.S. No.1to41)

Residential	4, 2pt, 8to12, 14to17, 19to20, 21pt, 22, 23pt, 24to29, 31, 32, 34to37, 39pt, 40
Commercial	3, 5, 6,
Industrial	-
Spl.Haz.Ind	-
Institutional	-
Agricultural	-
Transport	1, 2/2, 7, 13, 18, 21/2, 23/2, 30, 33, 38,
Water body	39/2, 41.

Ward- X Block- 32 (Comprising T.S. No.1 to3)

Residential	-
Commercial	1, 2pt, 3
Industrial	-
Spl.Haz.Ind	-
Institutional	-
Agricultural	-
Transport	2/1
Water body	-

Ward- X Block- 33 (Comprising T.S. No.1 to190)

Residential	1, 6to16, 19to21, 24, 25pt, 26to35, 37to56, 58to63, 67to69, 70pt, 71, 72to74, 96pt, 104to108, 110to135, 136pt, 138pt, 139, 140to148, 153to165, 167to183, 185, 186
Commercial	2to5, 75 to77, 95to100, 109pt, 111pt, 187, 188
Industrial	78 to85, 87,
Spl.Haz.Ind	-
Institutional	89to94, 101, 103pt, 106,
Agricultural	-
Transport	17, 18, 22, 23, 25/10, 25/17, 36, 57, 64to66, 70/3, 86, 88, 102, 103/3, 109/2, 136/2A, 137, 138/2, 149, 150to152, 166, 184, 189, 190
Water body	-

Ward- X Block- 34 (Comprising T.S. No.1to3)

Residential	-
Commercial	2
Industrial	-
Spl.Haz.Ind	-
Institutional	-
Agricultural	
Transport	1, 3
Water body	-

WARD – Y
BLOCK (1 to 33)

Ward-Y, Block-1 (Comprising T.S. No. - 1to36)
(Puthur Road West Extn DDPlan)

Residential	2to 9, 11, 12, 15, 16pt, 17, 33, 35pt,
Commercial	10, 14pt, 24, 27to29, 31, 36
Industrial	-
Spl.Haz.Ind	-
Institutional	19, 20, 21, 23
Agricultural	-
Transport	14/7, 16/1, 16/13, 25, 26, 30, 32, 35/1J, 35/1O,
Water body	1, 13, 18, 22, 34,

Ward-Y, Block-2(Comprising T.S. No. - 1to79)
(Puthur Road West Extn DDPlan)

Residential	1pt, 2, 4to7, 9pt, 10, 11, 13to21, 25, 26pt, 31, 33pt, 34, 35, 37, 38, 40, 42, 47, 49, 51to54, 58pt, 59pt, 61to63, 65, 67to72, 74, 76
Commercial	-
Industrial	-
Spl.Haz.Ind	-
Institutional	23, 28, 30, 46, 48, 56
Agricultural	-
Transport	50, 55, 57, 73,
Water body	1/1, 3, 8, 9/1, 12, 22, 24, 27, 29, 32, 36, 39, 41, 43to45, 60, 64, 66, 75, 77to79

Ward-Y, Block-3 (Comprising T.S. No. - 1to32)
(Puthur Road West Extn DDPlan)

Residential	2to5, 10pt, 11to28, 30, 31,
Commercial	-
Industrial	-
Spl.Haz.Ind	-
Institutional	8, 9, 29, 32
Agricultural	-
Transport	1, 7, 10/6,
Water body	6

Ward-Y, Block-4 (Comprising T.S. No. - 1to64)
(Puthur Road West Extn DDPlan)

Residential	1, 8, 10, 12, 14, 15to20, 22, 24, 25, 27 to30, 32, 33, 35to41, 43, 44 45pt, 46 to49, 51to58, 61, 63, 64
Commercial	3, 5
Industrial	-
Spl.Haz.Ind	-
Institutional	-
Agricultural	-
Transport	2, 4, 6, 7, 9, 11, 13, 21, 23, 26, 31, 34, 42, 45/3, 50, 59, 60, 62,
Water body	-

Ward-Y, Block-5 (Comprising T.S. No. - 1to33)
(Puthur Road West Extn DDPlan)

Residential	1, 3, 4, 8to10, 12to23, 27to29, 30pt
Commercial	-
Industrial	-
Spl.Haz.Ind	-
Institutional	-
Agricultural	31, 33
Transport	6, 18, 24to26, 30/4A, 32
Water body	2, 5, 7, 11

Ward-Y, Block-6 (Comprising T.S. No. - 1to45)
(Puthur Road West Extn DDPlan)

Residential	1, 2pt, 3to5, 13, 14, 16to20, 21pt, 22, 24, 25pt, 26to32, 43, 45
Commercial	23, 25, 33to42
Industrial	-
Spl.Haz.Ind	-
Institutional	8, 9, 10
Agricultural	-
Transport	2/1, 15, 18/3, 21/3, 23/7, 44,
Water body	6, 7, 11, 12

Ward-Y, Block-7 (Comprising T.S. No. - 1to70)
(Puthur Road West Extn DDPlan)

Residential	6pt, 8, 10to13, 15to17, 18pt, 21, 22pt, 24to28, 30, 31, 33, 34, 40, 43, 45, 47pt, 48pt, 49to53, 62, 63,
Commercial	2, 3, 5, 6pt, 18pt, 19, 20, 35, 36, 38, 39, 41pt, 42, 54 to59, 61
Industrial	-
Spl.Haz.Ind	-
Institutional	69
Agricultural	-
Open Space and Recreational Use	65, 67
Transport	1, 4, 7, 9, 14, 22/2, 23, 29, 32, 37, 41/4, 44, 46, 47/2, 48/2, 60, 64, 66, 68, 70
Water body	-

Ward-Y, Block-8 (Comprising T.S. No. - 1to2)
(Puthur Road West Extn DDPlan)

Residential	-
Commercial	
Industrial	-
Spl.Haz.Ind	-
Institutional	2
Agricultural	-
Transport	1
Water body	-

Ward-Y, Block-9 (Comprising T.S. No. - 1to57)
(Puthur Road West Extn DDPlan)

Residential	3pt, 4, 5, 6pt, 7, 8, 9pt, 10, 11, 13to15, 17to24, 25pt, 27pt, 28, 30, 33to47
Commercial	29, 54, 57
Industrial	-
Spl.Haz.Ind	-
Institutional	50to52
Agricultural	-
Open Space and Recreational Use	49
Transport	1, 2, 3/10, 6/4, 9/1B, 12, 16, 25/10A, 26, 27/1, 31, 32, 48, 53, 55, 56,
Water body	-

Ward-Y, Block-10 (Comprising T.S. No. - 1to45)

Residential	2, 3, 12to16, 18to22, 24, 25, 27, 28to32, 34to40, 42to45
Commercial	6, 7, 8, 10
Industrial	-
Spl.Haz.Ind	-
Institutional	11, 27
Agricultural	-
Transport	1, 4, 9, 17, 23, 26, 33, 41,
Water body	-

Ward-Y, Block-11 (Comprising T.S. No. - 1to60)

Residential	2to5, 7to10, 13to 15, 17to24, 27to34, 37pt, 39 to45, 47to49, 51to54, 56to59
Commercial	36
Industrial	-
Spl.Haz.Ind	-
Institutional	11
Agricultural	-
Transport	1, 6, 12, 16, 25, 26, 35, 37/3 , 37/4, 38, 46, 50, 55, 60
Water body	-

Ward-Y, Block-12 (Comprising T.S. No. - 1to45)

Residential	10to16, 19to25 , 27to29, 30, 33, 34, 36to45
Commercial	3, 4, 6to8
Industrial	-
Spl.Haz.Ind	-
Institutional	2, 5
Agricultural	-
Transport	1, 9, 17, 18, 26, 31, 32, 35,
Water body	-

Ward-Y, Block-13 (Comprising T.S. No. - 1to50)

Residential	11, 13to32, 37to44, 46, 47
Commercial	6to8
Industrial	-
Spl.Haz.Ind	-
Institutional	3, 4
Agricultural	12
Transport	1, 2, 5, 9, 10, 33to36, 45, 48, 50
Water body	49

**Ward-Y, Block-14 (Comprising T.S. No. - 1to31)
(27pt Court Complex DD.Plan)**

Residential	3to8, 9pt, 10, 13, 19, 21, 22pt, 23, 25pt, 28to31
Commercial	16pt, 17pt, 26
Industrial	-
Spl.Haz.Ind	-
Institutional	2, 25pt, 26
Agricultural	
Transport	1, 9/3, 11, 16/3, 17/3, 18, 20, 24
Water body	12, 14, 15, 22/1, 27

Ward-Y, Block-15 (Comprising T.S. No. - 1to9)

Residential	3
Commercial	1pt, 5to9
Industrial	-
Spl.Haz.Ind	-
Institutional	1/2
Agricultural	-
Transport	2
Water body	4

Ward-Y, Block-16 (Comprising T.S. No. - 1to2)

Residential	2
Commercial	-
Industrial	-
Spl.Haz.Ind	-
Institutional	-
Agricultural	-
Transport	-
Water body	1

Ward-Y, Block-17 (Comprising T.S. No. - 1to79)

Residential	1pt, 2to11, 13, 15to25, 27to30, 32to41, 43to47, 49to53, 55to59, 61, 62, 64to66, 67pt, 68, 70 to73, 75to77, 79
Commercial	-
Industrial	-
Spl.Haz.Ind	-
Institutional	
Agricultural	-
Transport	14, 26, 31, 42, 48, 54, 60, 63, 67/3, 69, 74, 78 ,
Water body	1/2 , 1/3, 12

Ward-Y, Block-18 (Comprising T.S. No. - 1to90)

Residential	4, 6to11, 13to16, 18, 19pt, 20, 21, 23to28, 31pt, 33to50, 52to57, 59to72, 74to81, 83to89
Commercial	29, 30
Industrial	-
Spl.Haz.Ind	-
Institutional	1
Agricultural	-
Transport	5, 12, 17, 19/2, 22, 31/1, 31/3, 31/4, 32, 51, 58, 73, 82, 90,
Water body	3
Burial ground	2

Ward-Y, Block-19 (Comprising T.S. No. - 1to256)

Residential	1to16, 18to24, 25pt, 26 to31, 33to50, 52to59, 61to71, 72pt, 73, 74pt, 75to88, 89pt, 90to95, 97to103, 105pt, 106to113, 115to126, 128to130, 131pt, 132to138, 140to148, 149pt, 150 to160, 162to164, 166to171, 173, 174, 175pt, 176to180, 181pt, 182to184, 187, 189, 190, 192to198, 199pt, 200to232, 233pt, 234to254
Commercial	-
Industrial	-
Spl.Haz.Ind	-
Institutional	-
Agricultural	-
Transport	17, 25/3, 32, 51, 60, 72/2, 74/3, 89/3, 96, 104, 105/2, 114, 127, 131/2, 139, 149/2, 161, 165, 172, 175/2, 181/3, 185, 186, 191, 199/2, 233/1, 233/3, 255, 256
Water body	188, 233/2

Ward-Y, Block-20 (Comprising T.S. No. - 1to137)

Residential	2to8, 10to20, 24to32, 34to37, 39, 41to55, 58to77, 80to95, 97 to106, 108, 109pt, 111to122, 124, 126to128, 131, 133to136.
Commercial	-
Industrial	132
Spl.Haz.Ind	-
Institutional	23
Agricultural	-
Transport	1, 9, 21, 22, 33, 38, 40, 56, 57, 78, 79, 96, 107, 109/2, 110, 123, 125, 129, 130, 137
Water body	-

Ward-Y, Block-21 (Comprising T.S. No. - 1to77)

Residential	5to9, 11, 12, 14to16, 25pt, 26pt, 27, 28, 32to43, 45, 51, 52, 54, 55pt, 56to65, 66pt, 67to72, 73pt, 74to77,
Commercial	1to4, 18to22, 25, 26, 31
Industrial	-
Spl.Haz.Ind	-
Institutional	-
Agricultural	-
Transport	10, 13, 17, 23, 24, 29, 30, 44, 46, 50, 53, 55/4, 66/2, 73/4,
Water body	47to49

Ward-Y, Block-22 (Comprising T.S. No. - 1to76)

Residential	1, 4to9, 27to32, 33pt, 34to 38, 40to43, 52, 53, 55to57, 65to75, 76pt
Commercial	2, 10pt, 11to14, 16to25, 44to49, 51, 58, 60to 64
Industrial	-
Spl.Haz.Ind	-
Institutional	-
Agricultural	-
Transport	3, 10/2, 10/3, 15, 26, 33/1, 39, 50, 54, 59, 76/2,
Water body	-

Ward-Y, Block-23 (Comprising T.S. No. - 1to116)

Residential	2to12, 14pt, 15to20, 22pt, 23to26, 27pt, 28pt, 29, 30, 32to35, 37to47, 49to68, 70to82
Commercial	84to116
Industrial	-
Spl.Haz.Ind	-
Institutional	-
Agricultural	-
Transport	1, 13, 14/5, 21, 22/1, 27/7, 28/5, 31, 36, 48, 69, 83
Water body	-

Ward-Y, Block-24 (Comprising T.S. No. - 1to78)

Residential	7pt, 8pt, 10pt, 15, 19, 20, 21pt, 29to32, 33pt, 35pt, 36pt, 37pt, 39pt, 40pt, 41, 42pt, 43pt, 45pt, 48to55, 57pt, 60to62, 63pt, 64pt, 66to72, 73pt, 74, 76pt,
Commercial	2pt, 3, 4pt, 12, 13, 16, 23, 24, 35, 36, 58
Industrial	-
Spl.Haz.Ind	-
Institutional	-
Agricultural	-
Transport	1, 2/4, 2/5, 2/54, 4/9, 6, 7/8, 8/1, 10/10, 21/3, 33/1, 33/6, 34, 37/3, 37/4, 39/3, 4, 40/19, 42/1, 43/7, 45/2, 47, 56, 57/1, 63/2, 64/2, 73/1, 76/7,
Water body	5, 9, 11, 14, 17, 18, 22, 25to28, 38, 44, 46, 59, 65, 75, 77, 78.

Ward-Y, Block-25 (Comprising T.S. No. - 1to36)

Residential	2pt, 3pt, 4to19, 21pt, 22to33
Commercial	34to36
Industrial	-
Spl.Haz.Ind	-
Institutional	-
Agricultural	-
Transport	2/12A, 3/2, 20, 21/2, 21/4, 21/5,
Water body	1

**Ward-Y, Block-26 (Comprising T.S. No. - 1to54)
(33pt, 34pt, 35pt, 36pt, 37pt Court Complex DD Plan)**

Residential	6pt, 8, 9, 11to17, 18pt, 19pt, 20pt, 21pt, 22pt, 23pt, 24pt, 25pt, 26pt, 27to30, 32, 33, 35to47, 49pt, 50, 52, 53,
Commercial	1pt, 2, 4,
Industrial	-
Spl.Haz.Ind	-
Institutional	6/3, 6/4
Agricultural	-
Open Space and Recreational Use	6/1
Transport	1/1, 18/1, 19/1, 20/1, 21/1, 22/1, 23/1, 24/1, 25/1, 26/1, 48, 49/1,
Water body	3, 5, 7, 10, 31, 34, 51, 54,

Ward-Y, Block-27 (Comprising T.S. No. - 1to40)
(Court Complex DD Plan)

Residential	2pt, 3pt, 4pt, 11, 15pt, 16pt, 17pt, 19, 20pt, 21, 23pt, 24pt, 25pt, 27, 28, 31pt, 32pt, 34, 36, 37
Commercial	8pt, 13pt, 14pt, 29pt, 30pt, 39pt, 40pt
Industrial	-
Spl.Haz.Ind	-
Institutional	7
Agricultural	-
Open Space and Recreational Use	3/6, 4/3, 13/1
Transport	2/6, 3/1, 6, 8/1, 13/5, 15/3, 15/4, 15/6, 16/2, 16/3, 17/2, 20/15, 23/5, 24/7, 25/2, 27/6, 29/7, 30/1, 32/1, 39/7, 39/24,
Water body	1, 5, 9, 10, 12, 18, 22, 26, 31/1, 33, 35, 38,

Ward-Y, Block-28 (Comprising T.S. No. - 1to57)

Residential	2, 8pt, 9, 20
Commercial	6pt, 10, 11pt, 12pt, 13pt, 14pt, 15pt, 16pt, 18pt, 19pt, 21pt, 22pt, 23pt, 25pt, 28pt, 32pt, 36pt, 37pt, 38pt, 39pt, 40pt, 42, 43pt, 46pt, 47pt, 51pt, 52, 53, 54, 55pt, 56pt, 57pt
Industrial	-
Spl.Haz.Ind	-
Institutional	3, 4
Agricultural	-
Open Space and Recreational Use	12/1, 28/1, 36/4, 37/7, 38/6
Transport	1, 5, 6/1, 8/6, 11/3, 11/15, 12/7, 13/4, 15/4, 16/1J, 16/2, 16/3B, 16/3P, 16/3U, 18/2, 19/1G, 21/2, 22/8, 22/19, 23/3, 23/12, 25/3, 28/5, 28/24, 32/3, 36/5, 37/1, 37/7, 37/8, 38/4, 39/4, 40/9, 43/3, 46/5, 46/11, 47/4, 47/10, 47/16, 48, 50, 51/1, 54/1, 55/1, 56/2, 57/2,
Water body	7, 8/9, 14/1, 16/2, 17, 24, 26, 27, 29, 30, 31, 33to35, 41, 44, 45, 49,

Ward-Y, Block-29 (Comprising T.S. No. - 1to65)

Residential	1, 2, 9, 11, 12, 15to17, 20pt, 21, 23, 25to27, 29to36, 38to41, 43to47, 49, 50pt 51pt, 52, 57pt, 60, 61pt
Commercial	54, 55pt, 61pt, 64pt
Industrial	-
Spl.Haz.Ind	-
Institutional	-
Agricultural	-
Transport	20/3, 22, 28, 37, 42, 50/2B, 51/2, 55/2, 57/2, 62, 64/(3Ato3C)
Water body	3to8, 10, 13, 14, 18, 19, 48, 53, 56, 58, 59, 65
Burial ground	24, 63

Ward-Y, Block-30(Comprising T.S. No. - 1to17)

Residential	1to5, 7to9, 10 pt, 14, 15,
Commercial	11, 12, 16
Industrial	-
Spl.Haz.Ind	-
Institutional	-
Agricultural	-
Transport	10/1, 11/18C, 11/49, 17
Water body	6, 13

Ward-Y, Block-31 (Comprising T.S. No. - 1to129)

Residential	2to13, 16to26, 28to33, 34pt, 35to64, 66to83, 85to89, 91to97, 99, 100, 102to104, 106to116, 120, 121, 123, 124, 126to128,
Commercial	-
Industrial	-
Spl.Haz.Ind	-
Institutional	
Agricultural	-
Transport	1, 14, 15, 27, 55, 90, 101, 105, 117, 122, 125, 129,
Water body	34/2, 65, 84, 98, 118, 119

Ward-Y, Block-32(Comprising T.S. No. - 1to118)

Residential	1to15, 17, 19to21, 23, 25, 27, 29, 31, 32, 34, 36to38, 41, 43, 45, 47to52, 54to61, 63to68, 71, 73to80, 83to88, 90, 92to96, 98, 101to117
Commercial	-
Industrial	-
Spl.Haz.Ind	-
Institutional	118
Agricultural	-
Transport	16, 18, 22, 24, 26, 28, 30, 33, 39, 40, 42, 44, 53, 62, 69, 70, 72, 81, 82, 89, 91, 97, 100,
Water body	35, 46, 99 ,

Ward-Y, Block-33 (Comprising T.S. No. - 1to112)

Residential	1to11, 13to16, 18to29, 31to41, 43, 46to50, 52to83, 85to96, 98to111
Commercial	-
Industrial	-
Spl.Haz.Ind	-
Institutional	
Agricultural	-
Transport	12, 17, 30, 45, 51, 97, 112,
Water body	42, 44, 84

WARD – Z
BLOCK (1to 25)

Ward- Z Block-1 (Comprising T.S. No. 1to57)

Residential	2to11, 14to16, 19, 20, 22to27, 29to32, 35to51, 53to56
Commercial	-
Industrial	-
Spl.Haz.Ind	-
Institutional	-
Agricultural	-
Transport	1, 12, 13, 17, 18, 21, 28, 33, 34, 52, 57
Water body	-

Ward- Z Block- 2 (Comprising T.S. No.1 to 99)

Residential	1to9, 11to22, 24to28, 30to41, 43to50, 52to55, 57, 59to61, 63to74, 76to82, 84to94, 96to98
Commercial	-
Industrial	-
Spl.Haz.Ind	-
Institutional	-
Agricultural	-
Transport	10, 23, 29, 42, 51, 56, 58, 62, 75, 83, 95, 99
Water body	-

Ward- Z Block- 3 (Comprising T.S. No.1 to34)

Residential	2to7, 9to14, 20to33
Commercial	18, 19
Industrial	-
Spl.Haz.Ind	-
Institutional	-
Agricultural	-
Transport	1, 8, 17, 34
Water body	15, 16

Ward- Z Block-4 (Comprising T.S. No.1 to119)

Residential	1, 3to11, 13to20, 23to51, 54to70, 72to78, 80to87, 89to94, 97to104, 108, 109, 111to118
Commercial	-
Industrial	-
Spl.Haz.Ind	-
Institutional	79
Agricultural	-
Transport	12, 21, 22, 52, 53, 88, 95, 96, 105to107, 110, 119
Water body	2, 71

Ward- Z Block- 5 (Comprising T.S. No.1to57)

Residential	2to8, 10to13, 15to17, 19to29, 31to36, 39to52, 54to57
Commercial	-
Industrial	-
Spl.Haz.Ind	-
Institutional	-
Agricultural	-
Transport	1, 9, 14, 18, 30, 37, 38, 53
Water body	-

Ward- Z Block- 6 (Comprising T.S. No.1 to115)

Residential	1to9, 11to17, 19to27, 29to34, 36to57, 59to83, 85to100, 103to115
Commercial	-
Industrial	-
Spl.Haz.Ind	-
Institutional	-
Agricultural	-
Transport	10, 18, 28, 35, 58, 84, 101, 102
Water body	-

Ward- Z Block- 7 (Comprising T.S. No.1 to59)

Residential	7to11, 13to20, 31to40, 42to58
Commercial	2to6, 22to30
Industrial	-
Spl.Haz.Ind	-
Institutional	-
Agricultural	-
Transport	1, 12, 21, 41, 59
Water body	-

Ward- Z Block- 8 (Comprising T.S. No.1 to60)

Residential	3, 4, 7, 8, 11, 21to27, 29to58
Commercial	2, 5, 6, 9, 10, 12to20
Industrial	-
Spl& Hazar Industries	-
Institutional	-
Agricultural	-
Transport	1, 28, 59, 60
Water body	-

Ward- Z Block- 9 (Comprising T.S. No.1 to79)

Residential	8to13, 15to28, 30to44, 47to52, 54to59, 61, 62, 64to78
Commercial	2to7
Industrial	-
Spl&HazarIndustries	-
Institutional	-
Agricultural	-
Transport	1, 14, 29, 45, 46, 53, 60, 63, 79
Water body	-

Ward- Z Block-10 (Comprising T.S. No.1 to88)

Residential	1to8, 10to18, 20to28, 30to35, 37to41, 43to55, 57to66, 68to74, 76to88
Commercial	-
Industrial	-
Spl.Haz.Ind	-
Institutional	75
Agricultural	-
Transport	9, 19, 29, 36, 42, 56, 67
Water body	-

Ward- Z Block-11 (Comprising T.S. No.1to129)

Residential	1to61, 63to129
Commercial	-
Industrial	-
Spl.Haz.Ind	-
Institutional	-
Agricultural	-
Transport	62
Water body	-

Ward- Z Block-12 (Comprising T.S. No.1 to138)

Residential	2to50, 53to58, 60to69, 71to80, 82to91, 93to98, 100to111, 113to123, 125to134, 136, 137
Commercial	-
Industrial	-
Spl.Haz.Ind	-
Institutional	-
Agricultural	-
Transport	1, 51, 52, 59, 70, 81, 92, 99, 112, 124, 135, 138
Water body	-

Ward- Z Block-13 (Comprising T.S. No.1 to92)

Residential	1, 2, 4to7, 10to92
Commercial	-
Industrial	-
Spl.Haz.Ind	-
Institutional	-
Agricultural	-
Transport	9
Water body	3, 8

Ward- Z Block-14 (Comprising T.S. No.1to70)

Residential	2to7, 9to12, 15to21, 22pt, 23to26, 28to32, 34, 35pt, 36to50, 53to59, 61, 62, 66to68
Commercial	-
Industrial	-
Spl.Haz. Ind.	-
Institutional	-
Agricultural	-
Transport	1, 8, 13, 14, 22/1, 27, 35/1, 51, 52, 60, 69, 70
Water body	33, 63to65

Ward- Z Block-15 (Comprising T.S. No.1to162)

Residential	2to11, 13to20, 22to27, 29to40, 42, 43, 46to55, 57to63, 66to75, 79to83, 85to90, 92to96, 98, 99, 101to106, 109to115, 118, 119, 121to128, 130to133, 135to145, 148, 149, 151to155, 157to162
Commercial	-
Industrial	-
Spl.Haz.Ind	-
Institutional	-
Agricultural	-
Transport	1, 12, 21, 28, 41, 44, 45, 56, 64, 65, 84, 91, 97, 100, 107, 120, 129, 134, 146, 147, 150, 156
Water body	76to78, 108, 116, 117

Ward- Z Block-16 (Comprising T.S. No.1 to67)

Residential	2to4, 7to9, 11to15, 17to22, 24to29, 31, 33to36, 38, 39, 41, 43, 45, 47to55, 57to60, 62to65, 67
Commercial	-
Industrial	-
Spl.Haz.Ind	-
Institutional	-
Agricultural	-
Transport	5, 6, 10, 16, 23, 30, 32, 37, 40, 42, 44, 46, 56, 61, 66,
Water body	1

Ward- Z Block-17 (Comprising T.S. No.1to147)

Residential	1to8, 10to29, 31to37, 39to45, 48to72, 74to88, 90to92, 94to99, 101, 102, 104, 105, 107, 108, 110to113, 117to123, 125to127, 129to133, 135to139, 141to144, 146, 147
Commercial	-
Industrial	-
Spl.Haz.Ind	-
Institutional	-
Agricultural	-
Transport	9, 30, 38, 46, 47, 73, 89, 93, 100, 103, 106, 109, 114to116, 124, 128, 134, 140, 145
Water body	-

Ward- Z Block-18 (Comprising T.S. No.1to50)

Residential	1to4, 6to8, 11, 13to17, 19, 20, 22, 24, 27, 29, 30, 32to34, 36to50
Commercial	35
Industrial	-
Spl.Haz.Ind	-
Institutional	-
Agricultural	-
Transport	5, 9, 10, 12, 18, 21, 23, 25, 26, 28, 31,
Water body	-

Ward- Z Block-19 (Comprising T.S. No.1 to51)

Residential	2to10, 12to14, 16to26, 28, 30to40, 43, 44, 47, 50
Commercial	-
Industrial	-
Spl.Haz.Ind	-
Institutional	-
Agricultural	-
Transport	1, 11, 15, 27, 29, 41, 42
Water body	45, 46, 48, 49, 51

Ward- Z Block- 20 (Comprising T.S. No.1 to30)

Residential	4, 7to16, 18to29
Commercial	-
Industrial	-
Spl.Haz.Ind	-
Institutional	-
Agricultural	5
Transport	17, 30
Water body	1, 3, 6
Burial ground	2

Ward- Z Block- 21 (Comprising T.S. No.1 to50)

Residential	1, 3, 4, 6to13, 15to20, 22, 24to30, 33to37, 39to46, 48, 49
Commercial	-
Industrial	-
Spl.Haz.Ind	-
Institutional	32
Agricultural	-
Transport	2, 5, 21, 23, 31, 38, 47
Water body	14, 50

Ward- Z Block- 22 (Comprising T.S. No.1 to18)

Residential	1to10, 13to18
Commercial	-
Industrial	-
Spl.Haz.Ind	-
Institutional	-
Agricultural	-
Transport	12
Water body	11

Ward- Z Block- 23 (Comprising T.S. No.1 to18)

Residential	1, 2pt, 3to5, 6pt, 15pt, 16to18
Commercial	-
Industrial	-
Spl.Haz.Ind	-
Institutional	-
Agricultural	6pt, 7to14, 15pt,
Transport	-
Water body	2/2

Ward- Z Block- 24 (Comprising T.S. No.1 to41)

Residential	2, 4to11, 13to20, 22to30, 32, 38, 39, 41
Commercial	33to37
Industrial	-
Spl.Haz.Ind	-
Institutional	-
Agricultural	-
Transport	1, 3, 12, 21, 31, 40
Water body	-

Ward- Z Block-25 (Comprising T.S. No.1 to50)

Residential	2to6, 9to28, 30to47, 50
Commercial	-
Industrial	-
Spl.Haz.Ind	-
Institutional	-
Agricultural	-
Transport	1, 8, 29, 48, 49
Water body	7



TIRUCHIRAPPALLI

DRAFT MASTER PLAN - 2041 | VOL 3



DIRECTORATE OF TOWN AND COUNTRY PLANNING
GOVERNMENT OF TAMILNADU



Master Plan for Tiruchirappalli Local Planning Area

Name of Local Planning Authority : **Tiruchirappalli Local Planning Authority**

Reference No. : **246/2011/TD-3**

Directorate of Town and Country Planning Reference No. : **30302/2005/MP3**

H. mb. vij
9/1/24

**Member Secretary/
Joint Director (FAC),
Tiruchirappalli Local Planning Authority,
Tiruchirappalli**

San. Janki
9/1/24

**Assistant Director
Town and Country Planning,
Chennai**

[Signature]
09/01/24

**Joint Director of Town and Country Planning,
Chennai**

[Signature]
9/1/24

**Director of Town and Country Planning,
Chennai**

[Signature]
13.01.2024

**Secretary to Government,
Housing and Urban Development Department,
Government of Tamil Nadu**

SCHEDULE - INDEX

1. TRICHIRAPPALLI CORPORATION

Sl. No	Ward Name	No of Block	Page No
1	A	73	1
2	B	76	30
3	C	56	65
4	D	18	87
5	E	5	95
6	F	50	98
7	G	21	119
8	H	1	128
9	I	24	130
10	J	33	140
11	K	19	153
12	L	34	161
13	M	43	175
14	N	35	191
15	O	18	206
16	P	41	215
17	Q	4	233
18	R	10	236
19	S	80	241
20	T	48	269
21	U	11	287
22	V	15	293
23	W	46	300
24	X	34	319
25	Y	33	333

Sl. No	Ward Name	No of Block	Page No
26	Z	25	346
27	AA	22	356
28	AB	35	365
29	AC	21	378
30	AD	14	387
31	AE	25	395
32	AF	33	409
33	AG	45	426
34	AH	28	442
35	AI	28	453
36	AJ	22	464
37	AK	26	477
38	AL	36	483
39	AM	31	497
40	AN	2	509
41	AO	5	511
42	AP	8	514
43	AQ	7	518
44	AR	5	522
45	AS	12	525
46	AT	22	530
47	AU	13	540
48	AV	15	546
49	AW	16	555
Total		1324	

2. TRICHIRAPPALLI CORPORATION VILLAGES

Sl. No	Taluk Name	Village Name	Page No
1	Tiruchirappalli East	Alathur	565
2	Thiruverumbur	Agaram	566
3	Thiruverumbur	Ellakkudi	567
4	Thiruverumbur	Kilakalkandarkottai	568
5	Thiruverumbur	Pappakuruchi	569
6	Thiruverumbur	Thiruverumbur	570

3. MUNICIPALITY

Sl. No	Municipality Name	Village Name	Page No
1	Lalgudi (Lalgudi Taluk)	L. Abishekapuram	572
		MummdiSozhamangalam	573
		Sirudhaiyur	574
2	Thuvakkudi (Thiruverumbur Taluk)	Thuvakkudi	575

4. TOWN PANCHAYAT

Sl. No	Town Panchayat Name	Village Name	Page No
1	Koothappar (Thiruverumbur Taluk)	Koothappar	578
		Krishna Samudram	580
		Semmangulam	581
2	Manachanallur (Manachanallur Taluk)	Manachanallur	582
		Melaseedevimangalam	583
		Ulundagudi	584
3	Puvalur (Lalgudi Taluk)	Puvalur East	585
		Puvalur West	586
4	S.Kannanur (Manachanallur Taluk)	S.Kannanur East	587
		S.Kannanur West	588

5. VILLAGE PANCHAYAT

I) Lalgudi Taluk

Sl. No	Village Name	Page No
1	Aangarai	590
2	Appadurai (includingTherkuchatharam)	591
3	Esanakorai	592
4	Idaiyathumangalam	593
5	Keelaperungavur	594
6	Keeramangalam (added in Thalagudi)	595
7	Koohur	596
8	Madagudi	597
9	Manakkal East	599
10	Manakkal West	600
11	Marudhur	601
12	Nagar	602
13	Nerujalakudi	603
14	Pambaramsuthi	604
15	Puthukudi	605
16	R.Valavanoor	606
17	Sevanthinathapuram	607
18	Shesasamuthiram	608
19	Sirumaruthoor	609
20	T.Valavanoor	610
21	Thalagudi (including Keeramangalam)	611
22	Thirumanamedu (East)	612
23	Thirumanamedu (West)	613
24	Thirumangalam	614
25	V.Thuraiyur	615
26	Valadi	616

II) Manachanallur Taluk

Sl. No	Village Name	Page No
1	Alakiyamanavalam	617
2	Cholanganallur	618
3	Kalpalayam	619
4	Kariyamanikam (East)	620
5	Kariyamanikam (West)	621
6	Killianallur (North)	622
7	Killianallur (South)	623
8	Koothur	624
9	Kovathakudi	625
10	Mathavaperumal Koil	626
11	Melpathu	627
12	Pitchandar Koil	628
13	Poonampalayam	630
14	Rasampalayam	632
15	Samayapuram	633
16	Theerampalayam	634
17	Thiruppanjeeli (North)	635
18	Thiruppanjeeli (South)	637
19	Thiruvasi	639
20	Venkankudi	640

III) Srirangam Taluk

Sl. No	Village Name	Page No
1	Allur	641
2	Anthanallur	642
3	Athavathur (East)	643
4	Athavathur (West)	644
5	Kadiyakurichi	645
6	Kallikudi (North)	646
7	Kallikudi (South)	647
8	Kambarasampettai	648
9	Kilikkoodu	649
10	Kodiyalam	650
11	Kulumani	651
12	Kumaravayalur	652
13	Malliampathu	653
14	Maruthandakurichi	654
15	Mekkudi (Inaam)	655
16	Mekudi	656
17	Mudikandam	657
18	Mullikarrupoor	658
19	Mutharasanallur	659
20	Nachikurichi	660
21	Nagamangalam	661
22	NavalurKottapattu	662
23	Olaiyur	664
24	Paganoor	665
25	Palur	666
26	Panayapuram	667
27	Periyakarupoor	668
28	Perur	669
29	Solanganallur	670
30	Somarasampettai	671

Sl. No	Village Name	Page No
31	Thayanoor	672
32	Thiruchendurai	673
33	Thirumalaisamuthiram	674
34	Thiruparaithurai	675
35	Uthamaseri	676

IV) Thiruverumbur Taluk

Sl. No	Village Name	Page No
1	Arasangudi	677
2	Asoor	678
3	Choolamadevi	679
4	Elanthapatti	681
5	Kanthaloor	682
6	Keelakurichi	683
7	Keelamullagudi	684
8	Kiliyur	685
9	Kumbakudi, Velayudankudi	686
10	Kundoor	687
11	Kuvalagudi	689
12	Natarajapuram	690
13	Navalpattu	691
14	Palanganankudi	692
15	Panayakurichi	693
16	Pathalapettai	694
17	Poolangudi (added in Palangangudi)	695
18	Sooriyur	696
19	Theneripatti (added in Palangangudi)	698
20	Thirunedunkulam	699
21	Valavanthankottai	700
22	Vengur	701

WARD – AA
BLOCK (1to22)

Ward-AA, Block-1(Comprising T.S. No.- 1to53)

Residential	2, 3pt, 4, 9to13, 15, 17pt, 18pt, 19pt, 20pt, 21pt, 22pt, 23, 24pt, 25pt, 26pt, 27, 29pt, 30, 32pt, 33pt, 34, 35pt, 36pt, 37, 39, 41pt, 42pt, 43pt, 44pt, 49pt, 51pt, 52pt, 53pt
Commercial	41pt, 42pt, 43pt, 45to46, 47pt, 48, 49pt, 50pt, 51pt, 52pt
Industrial	-
Spl.Haz.Ind	-
Institutional	-
Agricultural	7,
Transport	3/3, 47/13
Water body	1, 5, 6, 8, 14, 16, 17/2, 17/6, 18/5, 18/10, 19/5, 20/10, 21/2, 22/8, 24/1, 24/6, 25/5, 26/1, 28, 29/7, 31, 32/5, 33/7, 35/3, 36/2, 38, 40, 41/4, 42/4, 44/1, 47/7, 47/15, 49/7, 49/9, 50/2, 51/13, 52/6, 53/1, 53/11

Ward-AA, Block-2(Comprising T.S. No.- 1to78)

Residential	3, 5, 7, 9, 10, 12, 14, 15, 17, 19, 21, 23to25, 27to29, 31, 34to36, 39, 41to47, 49to61, 63, 65to70, 72to77
Commercial	-
Industrial	-
Spl.Haz.Ind	-
Institutional	-
Agricultural	-
Transport	1, 4, 6, 8, 11, 13, 16, 18, 20, 22, 26, 30, 33, 37, 40, 48, 62, 64, 71, 78
Water body	2, 32, 38

Ward-AA, Block-3(Comprising T.S. No.- 1to73)

Residential	3, 4, 6to21, 23to33, 35to42, 44to46, 48to50, 52to58, 60to69, 71to72
Commercial	-
Industrial	-
Spl.Haz.Ind	-
Institutional	-
Agricultural	-
Transport	2, 5, 22, 34, 47, 51, 59, 70, 73
Water body	1, 43

Ward-AA, Block-4(Comprising T.S. No.- 1to54)

Residential	2to7, 9to18, 20, 22to31, 34to53
Commercial	-
Industrial	-
Spl.Haz.Ind	-
Institutional	-
Agricultural	-
Transport	1, 8, 21, 32, 33, 54
Water body	19

Ward-AA, Block-5(Comprising T.S. No.- 1to54)

Residential	2to28, 30to52
Commercial	-
Industrial	-
Spl.Haz.Ind	-
Institutional	-
Agricultural	-
Transport	1, 29, 53, 54
Water body	-

Ward-AA, Block-6(Comprising T.S. No.- 1to59)

Residential	2to12, 14to28, 30to38, 42, 44to50, 52to54, 56to59
Commercial	-
Industrial	-
Spl.Haz.Ind	-
Institutional	-
Agricultural	-
Transport	1, 13, 40, 41, 43, 51, 55
Water body	29, 39

Ward-AA, Block-7(Comprising T.S. No.- 1to94)

Residential	1to5, 7, 8, 10to14, 16to21, 23, 24, 26, 28, 29, 31to34, 36to41, 43to46, 48to54, 56to59, 60pt, 62to65, 67to77, 80, 83to93
Commercial	-
Industrial	-
Spl.Haz.Ind	-
Institutional	-
Agricultural	-
Transport	9, 15, 22, 27, 30, 35, 42, 47, 55, 60/1, 66, 81, 82, 94
Water body	6, 25, 61, 78, 79

Ward-AA, Block-8(Comprising T.S. No.- 1to13)

Residential	1pt, 2pt, 3pt, 4pt, 6, 7, 8pt, 9pt, 10pt, 11pt, 12, 13pt
Commercial	5
Industrial	-
Spl.Haz.Ind	-
Institutional	2/4
Agricultural	-
Transport	10/6, 11/2, 11/7, 11/12, 11/19, 11/24, 11/28, 11/31, 13/7
Water body	1/1, 2/2, 2/3, 3/1, 3/3, 4/2, 4/4, 8/1, 8/14, 9/1, 10/1, 11/21, 11/22, 11/23, 11/25, 13/14

Ward-AA, Block-9(Comprising T.S. No.- 1to90)

Residential	1, 2, 4, 5, 7, 8, 10, 11, 13, 16, 18to22, 24to31, 34to37, 41to44, 46to48, 50, 51, 54to57, 59to62, 64to77, 79to81, 83to85, 87to90
Commercial	-
Industrial	-
Spl.Haz.Ind	-
Institutional	-
Agricultural	-
Transport	3, 6, 9, 12, 14, 17, 23, 33, 40, 45, 49, 58, 63, 78, 86
Water body	15, 32, 38, 39, 52, 53, 82

Ward-AA, Block-10(Comprising T.S. No.- 1to54)

Residential	1to5, 7to14, 16to18, 21, 22, 24, 25, 32to34, 36to39, 41to45,
Commercial	26, 27, 28, 46, 47, 49to52, 54,
Industrial	-
Spl.Haz.Ind	-
Institutional	-
Agricultural	-
Transport	6, 15, 20, 31, 35, 48, 53,
Water body	19, 23, 29, 30, 40

Ward-AA, Block-11(Comprising T.S. No.- 1to111)

Residential	2to6, 8to24, 26to33, 36to46, 48to51, 53to59, 61to66, 68to71, 92to94, 96to99, 101to103
Commercial	78, 79, 82to89, 104to111
Industrial	73, 74, 76, 77
Spl.Haz.Ind	-
Institutional	-
Agricultural	-
Transport	1, 7, 25, 35, 47, 52, 60, 67, 72, 75, 80, 81, 91, 95 100,
Water body	34, 90

Ward-AA, Block-12(Comprising T.S. No.- 1to33)

Residential	3to15, 17to22,
Commercial	23to31
Industrial	-
Spl.Haz.Ind	-
Institutional	-
Agricultural	-
Transport	1, 2, 16, 32, 33
Water body	-

Ward-AA, Block-13(Comprising T.S. No.- 1to132)

Residential	1, 3to8, 10to15, 17to21, 23to28, 30to36, 39to43, 45to52, 54, 56, 58to62, 64to66, 70, 72to79, 81, 85, 86, 88to91, 93to100, 102to107, 109to112, 114, 116, 119to131
Commercial	-
Industrial	-
Spl.Haz.Ind	-
Institutional	-
Agricultural	-
Transport	2, 9, 16, 22, 29, 37, 38, 44, 53, 57, 63, 67, 69, 80, 82, 84, 87, 92, 101, 108, 113, 117, 118, 132
Water body	55, 68, 71, 83, 115,

Ward-AA, Block-14(Comprising T.S. No.- 1to102)

Residential	1to3, 5to17, 19to23, 24pt, 25to42, 44to52, 55to63, 65to68, 70to81, 83to102
Commercial	-
Industrial	-
Spl.Haz.Ind	-
Institutional	-
Agricultural	-
Transport	4, 18, 24/1, 43, 53, 54, 64, 69, 82,
Water body	-

Ward-AA, Block-15(Comprising T.S. No.- 1to136)

Residential	2to5, 7to13, 15to18, 20to32, 34to37, 39to41, 43to45, 47, 48, 52to59, 61to63, 65to69, 71to78, 81to95, 97to107, 109to112, 114to120, 121pt, 122to127, 129to136
Commercial	-
Industrial	-
Spl.Haz.Ind	-
Institutional	-
Agricultural	-
Transport	1, 6, 14, 38, 42, 49, 51, 64, 70, 79, 80, 96, 108, 113, 121/3, 128
Water body	19, 33, 46, 50, 60

Ward-AA, Block-16(Comprising T.S. No.- 1to157)

Residential	1to6, 8to13, 15to22, 24to27, 31to33, 35, 36, 39to44, 46to48, 50to56, 57pt, 58, 59, 61to66, 68to71, 73to75, 77to83, 85to90, 93, 95to97, 99, 100, 104to116, 118to122, 125to134, 136, 137, 140to142, 144, 146to155
Commercial	-
Industrial	-
Spl.Haz.Ind	-
Institutional	-
Agricultural	-
Transport	7, 14, 23, 28, 29, 34, 37, 49, 57/1, 60, 67, 76, 84, 91, 101, 103, 117, 123, 124, 135, 139, 145, 156, 157
Water body	30, 38, 45, 72, 92, 94, 98, 102, 138, 143

Ward-AA, Block-17(Comprising T.S. No.- 1to51)

Residential	3to8, 10, 11, 13to36, 38to50
Commercial	-
Industrial	-
Spl.Haz.Ind	-
Institutional	-
Agricultural	-
Transport	1, 2, 9, 12, 37, 51
Water body	-

Ward-AA, Block-18(Comprising T.S. No.- 1to93)

Residential	1to39, 48, 52, 65pt, 66, 68to90
Commercial	40to45, 47, 50, 51, 53to64, 91, 92
Industrial	-
Spl.Haz.Ind	-
Institutional	-
Agricultural	-
Transport	46, 49, 65/1, 65/2, 67, 93
Water body	-

Ward-AA, Block-19(Comprising T.S. No.- 1to90)

Residential	2to19, 20pt, 21to24, 29to32, 34to40, 47to55, 56pt, 57to62, 67to69, 71to80, 89, 90
Commercial	25to28, 41to46, 63to66, 81to83
Industrial	-
Spl.Haz.Ind	-
Institutional	85
Agricultural	-
Transport	1, 20/BtoF, 33, 56A, 56B, 70, 84, 86to88
Water body	-

Ward-AA, Block-20(Comprising T.S. No.- 1to98)

Residential	2to7, 9to13, 16to19, 22to25, 27, 29to32, 34, 36to49, 51to54, 56, 57, 59, 61to79, 82to91, 93to96, 98
Commercial	-
Industrial	-
Spl.Haz.Ind	-
Institutional	-
Agricultural	-
Transport	1, 8, 14, 15, 20, 21 26, 50, 55, 58, 60, 80, 81, 92, 97
Water body	28, 33, 35

Ward-AA, Block-21(Comprising T.S. No.- 1to30)

Residential	5to10, 12to19, 21to23, 26, 27
Commercial	24, 28to30
Industrial	-
Spl.Haz.Ind	-
Institutional	3
Agricultural	-
Transport	1, 11, 20, 25
Water body	2, 4

Ward-AA, Block-22(Comprising T.S. No.- 1to108)

Residential	2to33, 35to48, 61to63, 74, 80to84, 86to93, 98to105
Commercial	50to56, 58, 60, 64to73, 76to79, 85, 94to96, 106, 107pt, 108pt
Industrial	-
Spl.Haz.Ind	-
Institutional	-
Agricultural	-
Open Space and Recreational Use	107pt, 108pt
Transport	1, 34, 49, 57, 59, 75, 97
Water body	-

WARD – AB
BLOCK (1to35)

Ward-AB, Block-1(Comprising T.S. No.- 1to9)

Residential	2, 3pt, 5pt , 8pt, 9pt
Commercial	-
Industrial	-
Spl.Haz.Ind	-
Institutional	9/4
Agricultural	-
Transport	5/4T, 9/2
Water body	1, 3/1 , 4, 5/3A, 6, 7, 8/2H

Contonement DD plan NO-1 to be check for reservation

Ward-AB, Block-2(Comprising T.S. No.- 1to2)

Residential	-
Commercial	-
Industrial	2pt
Spl.Haz.Ind	-
Institutional	
Agricultural	-
Transport	2/4C2
Water body	1

Ward-AB, Block-3 (Comprising T.S. No.- 1to16)

Residential	5, 7, 8, 12, 14
Commercial	2, 9, 10, 11, 13
Industrial	-
Spl.Haz.Ind	-
Institutional	-
Agricultural	-
Open Space and Recreational Use	15
Transport	1, 3, 4, 6, 16
Water body	-

Ward-AB, Block-4(Comprising T.S. No.- 1to53)

Residential	1pt, 2, 3/10, 3/11, 3/12, 3/13, 3/14, 4/2, 5/4, 5/5, 6to11, 22pt, 23to28, 29pt, 30, 32, 33, 35, 36pt, 37pt, 38, 40, 41, 42, 44, 45, 46, 47, 53
Commercial	3pt, 4pt, 5, 12, 13pt, 14 to17, 19, 20, 49
Industrial	-
Spl.Haz.Ind	-
Institutional	43, 51, 52
Agricultural	-
Transport	1/2, 1/3, 3/9, 3/15, 4/4, 13/2, 18, 21, 22/1C, 22/3, 22/4B, 29/4, 31, 34, 36/2E, 37/1E, 37/2, 37/3A, 39, 48, 50
Water body	-

Ward-AB, Block-5(Comprising T.S. No.- 1to5)

Residential	2, 3pt
Commercial	1pt
Industrial	-
Spl.Haz.Ind	-
Institutional	-
Agricultural	-
Transport	1/4A1, 1/4A16, 1/4A25, 1/4A31, 1/4A40, 1/4A49, 1/4A51, 1/4A55, 1/4A68, 1/4A7, 1/13, 3/2, 3/4, 4, 5
Water body	-

Contonement DD plan -1 to be check for reservations

Ward-AB, Block-6(Comprising T.S. No.- 1to32)

Residential	1, 2pt, 3pt, 4to14, 18to29
Commercial	15, 16, 17pt, 30, 31
Industrial	-
Spl.Haz.Ind	-
Institutional	3/15, 3/24
Agricultural	-
Transport	2/1A, 2/2, 2/3, 2/4A, 3/1, 3/21, 3/26, 3/27, 3/28, 3/29, 17/15, 32
Water body	-

Contonement DD plan -1 to be check for reservations

Ward-AB, Block-7(Comprising T.S. No.- 1to21)

Residential	1, 2, 3, 4pt, 5, 6pt, 7pt, 8pt, 9, 10, 11, 12pt, 13, 14, 15, 16, 17, 18, 19pt,
Commercial	20pt, 21
Industrial	20/1D
Spl.Haz.Ind	-
Institutional	-
Agricultural	-
Transport	4/3, 6/3, 7/1B, 7/2B, 7/3B, 8/1, 12/1, 19/7, 20/1C
Water body	-

Contonement DD plan -1 to be check for reservations

Ward-AB, Block-8(Comprising T.S. No.- 1to18)

Residential	3, 4pt, 5pt, 6pt, 7pt, 9pt, 11pt, 13, 15, 17pt
Commercial	18pt
Industrial	-
Spl.Haz.Ind	-
Institutional	4/3B, 4/3C, 5/3, 5/6, 5/8to5/12, 5/15, 5/16, 6/1, 6/8, 6/9, 6/10, 6/11, 17/13, 17/15, 18/4,
Agricultural	-
Transport	4/3A, 5/14, 6/12, 6/13, 7/1A, 7/2A, 7/3B, 9/1A, 9/2A, 9/3B, 9/4B, 9/4C, 11/1, 11/6, 12, 17/1, 17/5, 17/12, 18/2, 18/5,
Water body	1, 2, 8, 10, 14, 16

Contonement DD plan -1 to be check for reservations

Ward-AB, Block-9(Comprising T.S. No.- 1to5)

Residential	2, 3,
Commercial	-
Industrial	-
Spl.Haz.Ind	-
Institutional	1/2, 4
Agricultural	-
Transport	5
Water body	1/1, 1/3

Contonement DD plan -2 to be check for reservations

Ward-AB, Block-10(Comprising T.S. No.- 1to15)

Residential	4pt, 9, 11, 15
Commercial	6, 7, 10, 13, 14
Industrial	-
Spl.Haz.Ind	-
Institutional	1, 2, 3, 4/2
Agricultural	-
Transport	5, 8, 12
Water body	-

Contonement DD plan -2 to be check for reservations

Ward-AB, Block-11(Comprising T.S. No.- 1to5)

Residential	2, 3, 4
Commercial	-
Industrial	-
Spl.Haz.Ind	-
Institutional	-
Agricultural	-
Transport	1, 5
Water body	-

Contonement DD plan -2 to be check for reservations

Ward-AB, Block-12(Comprising T.S. No.- 1to12)

Residential	12
Commercial	-
Industrial	-
Spl.Haz.Ind	-
Institutional	1, 3, 9to11
Agricultural	-
Transport	2 , 4to8
Water body	

Contonement DD plan -2 to be check for reservations

Ward-AB, Block-13(Comprising T.S. No.- 1to106)

Residential	2to10, 12to16, 17pt, 18to22, 23pt, 25to27, 29to40, 42to52, 54to59, 62to65, 67to71, 74to78, 80to92, 94to106
Commercial	-
Industrial	-
Spl.Haz.Ind	-
Institutional	73
Agricultural	-
Transport	1, 11, 17/2, 23/1, 23/2, 24, 28, 41, 53, 60, 61, 66, 72, 79, 93 ,
Water body	-

Contonement DD plan -2 to be check for reservations

Ward-AB, Block-14(Comprising T.S. No.- 1to2)

Residential	2pt
Commercial	-
Industrial	-
Spl.Haz.Ind	-
Institutional	-
Agricultural	-
Transport	1, 2/1
Water body	-

Ward-AB, Block-15(Comprising T.S. No.- 1to83)

Residential	9pt, 11to16, 17pt, 18to27, 28pt, 29, 33to57, 59to62, 64, 66to81
Commercial	2pt, 3, 4, 6, 7, 8pt, 10pt, 30, 31, 32
Industrial	-
Spl.Haz.Ind	-
Institutional	5, 63
Agricultural	-
Transport	1, 2/11, 8/1, 9/1, 9/6, 10/3, 10/5, 10/10, 10/12, 10/17C, 10/23, 17/1, 28/6, 58, 65, 82, 83
Water body	-

Contonement DD plan -3 to be check for reservations

Ward-AB, Block-16(Comprising T.S. No.- 1to10)

Residential	-
Commercial	1, 3, 4, 5
Industrial	-
Spl.Haz.Ind	-
Institutional	6, 8, 10
Agricultural	
Transport	2, 7, 9
Water body	-

Contonement DD plan -3 to be check for reservations

Ward-AB, Block-17(Comprising T.S. No.- 1to34)

Residential	2, 4pt, 7, 8pt, 9pt, 10to12, 14pt, 15to17
Commercial	6pt, 13, 18pt, 19, 20, 21pt, 23, 24to29, 32
Industrial	-
Spl.Haz.Ind	-
Institutional	3, 5, 6/6, 6/7, 18/2, 30
Agricultural	-
Open Space and Recreational Use	1pt
Transport	1pt, 4/1B, 6/9B, 8/7, 9/2, 14/2B, 18/1A, 18/3, 18/4, 18/5A, 18/5B, 18/6A, 21/3A1, 21/5A, 21/5B2, 22, 33, 34
Water body	31

Ward-AB, Block-18(Comprising T.S. No.- 1to26)

Residential	4to13,
Commercial	1to3, 14, 15pt, 18to24, 26
Industrial	-
Spl.Haz.Ind	-
Institutional	-
Agricultural	-
Transport	15/4, 16, 17, 25
Water body	-

Ward-AB, Block-19(Comprising T.S. No.- 1to77)

Residential	14, 15, 37pt, 38, 39, 41to46, 52, 53pt 54to57, 59to61, 63to65, 70
Commercial	2, 4to13, 16to19, 20pt, 21to30, 35, 36pt, 47to50, 51, 58, 66to69, 71, 72, 73pt, 74, 75
Industrial	-
Spl.Haz.Ind	-
Institutional	32to34, 76/2, 77/2
Agricultural	-
Transport	1, 3, 20/4, 31, 36/4, 37/1, 37/3B, 37/3D, 37/7, 40, 53/1, 53/5, 62, 73/4, 73/8, 76/1, 77/1
Water body	-

Ward-AB, Block-20(Comprising T.S. No.- 1to139)

Residential	8to20, 22, 24, 25, 27to33, 35, 37, 38, 40to46, 48to57, 59, 60, 73to81, 83, 84, 85, 92to97, 99to103, 105to110, 112to117, 139pt
Commercial	1to7, 26, 58, 62to71, 86, 87, 88, 89, 90, 91, 118, 119, 120, 121, 123to128, 130pt, 133to138
Industrial	-
Spl.Haz.Ind	-
Institutional	-
Agricultural	-
Transport	21, 23, 34, 36, 39, 47, 61, 72, 82, 98, 104, 111, 122, 129, 130/4A, 131, 132, 139/1,
Water body	-

Ward-AB, Block-21(Comprising T.S. No.- 1to12)

Residential	1, 2,
Commercial	3to5, 6/1, 7to10.
Industrial	-
Spl.Haz.Ind	-
Institutional	
Agricultural	-
Transport	6/2, 11, 12
Water body	-

Ward-AB, Block-22(Comprising T.S. No.- 1to43)

Residential	1to7, 8pt, 9to13, 17, 19pt, 25pt
Commercial	14, 16, 18, 20, 21, 23, 24pt, 27, 30pt, 32to38, 40pt, 42
Industrial	22pt, 25pt, 26pt, 41
Spl.Haz.Ind	-
Institutional	25/2, 26/2, 30/4, 31
Agricultural	-
Transport	8/1, 15, 19/2C, 22/1B4, 24/2, 24/15B, 28, 30/2, 39, 40/2, 43
Water body	29

Ward-AB, Block-23 (Comprising T.S. No.- 1to33)

Residential	-
Commercial	3to8, 10to12, 13pt, 14, 16, 18, 19, 21to27, 29to32
Industrial	-
Spl.Haz.Ind	-
Institutional	2, 13/2,
Agricultural	-
Transport	1, 9, 15, 17, 20, 33
Water body	28

Ward-AB, Block-24 (Comprising T.S. No.- 1to70)

Residential	-
Commercial	13, 15to29, 31, 33to46, 48, 50to70
Industrial	-
Spl.Haz.Ind	-
Institutional	1, 2, 3pt, 4to11
Agricultural	-
Transport	3/2B1, 12, 30, 32, 47, 49
Water body	14

Ward-AB, Block-25 (Comprising T.S. No.- 1to6)

Residential	-
Commercial	-
Industrial	-
Spl.Haz.Ind	-
Institutional	2, 4, 5
Agricultural	-
Transport	1, 3, 6
Water body	-

Contonement DD plan -3 to be check for reservations

Ward-AB, Block-26(Comprising T.S. No.- 1to17)

Residential	-
Commercial	-
Industrial	-
Spl.Haz.Ind	-
Institutional	3to5, 6pt, 7, 8, 9pt, 10to13, 15to17
Agricultural	-
Transport	1, 2, 6/3B, 9/1, 14
Water body	-

Contonement DD plan -3 to be check for reservations

Ward-AB, Block-27 (Comprising T.S. No.- 1to31)

Residential	2to7, 9to11, 14, 15 pt, 17to19, 21, 22, 23, 25, 27, 29
Commercial	1
Industrial	-
Spl.Haz.Ind	-
Institutional	15/1, 15/2, 31/2
Agricultural	-
Transport	8, 12, 13, 16, 20, 24, 26, 28, 30, 31/1
Water body	-

Ward-AB, Block-28(Comprising T.S. No.- 1to88)

Residential	1, 4pt, 5, 6, 8to12, 14to19, 22to34, 36, 38to41, 43to46, 48to51, 53to57, 59, 60, 62, 64, 65, 67to70, 73to79, 81to85, 88,
Commercial	-
Industrial	-
Spl.Haz.Ind	-
Institutional	87/1, 87/2, 87/5
Agricultural	-
Transport	2, 3, 4/2, 7, 13, 20, 21, 35, 37, 42, 47, 52, 58, 61, 63, 66, 71, 72, 80, 86, 87/4
Water body	87/3

Ward-AB, Block-29(Comprising T.S. No.- 1to2)

Residential	1
Commercial	2pt
Industrial	2/70
Spl.Haz.Ind	-
Institutional	-
Agricultural	-
Transport	2/57
Water body	-

Ward-AB, Block-30(Comprising T.S. No.- 1to157)

Residential	2to8, 10to24, 26to33, 36to46, 48to58, 60to74, 81to90, 92, 93, 95to104, 106to129
Commercial	75to78, 131to154, 156
Industrial	-
Spl.Haz.Ind	-
Institutional	-
Agricultural	-
Transport	1, 9, 25, 34, 35, 47, 59, 79, 80, 91, 94, 105, 130, 155, 157
Water body	-

Contonement DD plan -7 to be check for reservations

Ward-AB, Block-31(Comprising T.S. No.- 1to3)

Residential	1pt 2, 3
Commercial	-
Industrial	-
Spl.Haz.Ind	-
Institutional	-
Agricultural	-
Transport	1/12, 1/21, 1/34, 1/35, 1/56
Water body	

Ward-AB, Block-32(Comprising T.S. No.- 1to93)

Residential	1to6, 15to17, 25to32, 40to49, 54to57, 75
Commercial	8to13, 18to20, 22to24, 33to35, 37to39, 50to52, 58pt, 59to74, 79pt, 80to93.
Industrial	-
Spl.Haz.Ind	-
Institutional	79/3
Agricultural	-
Transport	7, 14, 21, 36, 53, 58/3, 76, 77, 78.
Water body	-

Ward-AB, Block-33(Comprising T.S. No.- 1to8)

Residential	-
Commercial	1, 2, 3, 5, 7pt
Industrial	6
Spl.Haz.Ind	-
Institutional	8
Agricultural	-
Transport	4, 7/2,
Water body	-

Ward-AB, Block-34 (Comprising T.S. No.- 1to8)

Residential	-
Commercial	2, 4to7,
Industrial	1, 3, 8
Spl.Haz.Ind	-
Institutional	-
Agricultural	-
Transport	-
Water body	-

Ward-AB, Block-35 (Comprising T.S. No.- 1to11)

Residential	3
Commercial	2, 4, 8
Industrial	7pt
Spl.Haz.Ind	-
Institutional	7/1, 9, 11
Agricultural	-
Transport	1, 5, 6, 10
Water body	-

WARD – AC
BLOCK 1to21

Ward-AC, Block-1 Comprising TS. No- 1to164

Residential	2to 4, 6, 7pt, 8, 9to12, 14to20, 22to24, 26 to35, 37to41, 43to47, 49to53, 55to63, 65to73, 75to87, 89, 91, 93to98, 100 to124, 125pt, 126, 127pt, 128, 129, 131, 132, 134, 135, 137pt, 138to140, 142to145, 147to149, 151, 152, 153, 155, 156pt, 157to159, 161pt, 162to164,
Commercial	
Industrial	-
Spl.Haz.Ind	-
Institutional	130
Agricultural	-
Transport	1, 5, 7/7, 7/10, 7/11, 7/14, 7/16, 7/19, 7/24-1, 7/29, 7/32, 7/34, 14/3, 21, 25, 36, 42, 48, 54, 64, 74, 88, 90, 92, 99, 125/1, 127/5, 133, 136, 137/4, 141, 146, 150, 154, 156/3, 156/11, 156/14, 156/19, 160, 161/2, 161/16, 161/23, 161/35, 161/37, 161/53, 161/65, 161/95
Water body	7/5-2, 7/13, 7/25, 13

Ward-AC, Block-2 Comprising TS. No- 1to29

Residential	4to14, 17to28,
Commercial	-
Industrial	2pt, 3, 16, 29pt
Spl.Haz.Ind	-
Institutional	-
Agricultural	-
Transport	1, 2/3, 3/15A1, 3/25, 3/26, 3/28, 3/38, 3/6F, 15, 29
Water body	-

Ward-AC, Block-3Comprising TS. No- 1to15

Residential	2, 4to8, 10to13, 14pt, 15to20, 22to25, 28 to36, 40to49, 50to56, 62
Commercial	37, 38, 39, 58
Industrial	9pt, 21, 26, 27, 57, 59, 60, 61, 63
Spl.Haz.Ind	-
Institutional	-
Agricultural	-
Transport	1, 3, 14/9B2C, 14/20B, 14/34, 14/42, 14/49,
Water body	-

Ward-AC, Block-4Comprising TS. No- 1to8

Residential	-
Commercial	-
Industrial	-
Spl.Haz.Ind	-
Institutional	2to7
Agricultural	-
Transport	1
Water body	-

Ward-AC, Block-5 Comprising TS. No- 1to25

Residential	-
Commercial	1to25
Industrial	-
Spl.Haz.Ind	-
Institutional	-
Agricultural	-
Transport	
Water body	-

Ward-AC, Block-6 Comprising TS. No- 1to8

Residential	-
Commercial	2to7
Industrial	-
Spl.Haz.Ind	-
Institutional	-
Agricultural	-
Transport	1, 8
Water body	-

Ward-AC, Block-7 Comprising TS. No- 1to8

Residential	-
Commercial	2
Industrial	-
Spl.Haz.Ind	-
Institutional	3to6, 8
Agricultural	-
Transport	1, 7
Water body	-

Ward-AC, Block-8 Comprising TS. No- 1 to3

Residential	-
Commercial	-
Industrial	-
Spl.Haz.Ind	-
Institutional	3
Agricultural	-
Transport	1, 2.
Water body	-

Ward-AC, Block-9 Comprising TS. No- 1to10

Residential	2, 5, 6, 8
Commercial	-
Industrial	-
Spl.Haz.Ind	-
Institutional	3, 4, 7, 9
Agricultural	-
Transport	1, 10
Water body	-
AAI NOC tobe obtained	7, 9, 10

Ward-AC, Block-10 Comprising TS. No- 1to 5

Residential	-
Commercial	-
Industrial	-
Spl.Haz.Ind	-
Institutional	1 to 5
Agricultural	-
Transport	-
Water body	-

Ward-AC, Block-11Comprising TS. No- 1

Residential	-
Commercial	-
Industrial	-
spl.Haz.Ind	-
Institutional	1
Agricultural	-
Transport	-
Water body	-

Ward-AC, Block-12 Comprising TS. No- 1to4

Residential	-
Commercial	
Industrial	-
Spl.Haz.Ind	-
Institutional	2
Agricultural	-
Transport	1, 3, 4
Water body	-

Ward-AC, Block-13 Comprising TS. No- 1

Residential	-
Commercial	-
Industrial	-
Spl.Haz.Ind	-
Institutional	1
Agricultural	-
Transport	-
Water body	-

Ward-AC, Block-14 Comprising TS. No- 1to3

Residential	-
Commercial	2
Industrial	-
Spl.Haz.Ind	-
Institutional	3
Agricultural	-
Transport	1
Water body	-

Ward-AC, Block-15 Comprising TS. No- 1to5

Residential	-
Commercial	-
Industrial	-
Spl.Haz.Ind	-
Institutional	3, 4, 5
Agricultural	-
Transport	1, 2
Water body	-

Contonement DD plan -7 to be check for reservations

Ward-AC, Block-16 Comprising TS. No- 1to4

Residential	3pt
Commercial	3pt
Industrial	3pt
Spl.Haz.Ind	-
Institutional	
Agricultural	-
Transport	1, 2, 4
Water body	-

Contonement DD plan -7 to be check for reservations

Ward-AC, Block-17 Comprising TS. No- 1to3

Residential	-
Commercial	-
Industrial	-
Spl.Haz.Ind	-
Institutional	2
Agricultural	-
Transport	1, 3
Water body	-

Ward-AC, Block-18 Comprising TS. No- 1

Residential	-
Commercial	-
Industrial	-
Spl.Haz.Ind	-
Institutional	1
Agricultural	-
Transport	-
Water body	-

Ward-AC, Block-19 Comprising TS. No- 1to3

Residential	-
Commercial	-
Industrial	-
Spl.Haz.Ind	-
Institutional	1
Agricultural	-
Transport	2, 3
Water body	-
AAI NOC to be obtained	1, 2, 3

Ward-AC, Block-20 Comprising TS. No- 1to13

Residential	6 to10
Commercial	11pt
Industrial	-
Spl.Haz.Ind	-
Institutional	4
Agricultural	-
Transport	1, 2, 3, 5, 11/2, 11/19, 11/75, 11/98, 12, 13
Water body	11/36
AAI NOC to be obtained	1 to13

Ward-AC, Block-21 Comprising TS. No- 1to8

Residential	2pt, 3pt, 5pt
Commercial	5
Industrial	-
Spl.Haz.Ind	-
Institutional	1, 6to8
Agricultural	-
Transport	2/11, 3/10, 4, 5/37, 5/38, 5/40, 5/42, 5/43, 5/45to5/48
Water body	-
AAI NOC tobe obtained	1to8

WARD – AD
BLOCK 1to14

Ward-AD, Block-1Comprising TS. No- 1to22

Residential	1, 2, 3pt,
Commercial	12, 19,
Industrial	4, 5, 9, 10, 12, 16
Spl.Haz.Ind	-
Institutional	-
Agricultural	-
Transport	3/2, 6, 7, 13, 14, 20, 22
Water body	8, 11, 15, 17
Burial Ground	18, 21

Ward-AD, Block-2Comprising TS. No- 1to138

Residential	2to9, 11to20, 22, 24to29, 32to35, 37to55, 57to69, 71to76, 78to90, 92to98, 100, 102to108, 110, 112to116, 120, 121, 123to134
Commercial	-
Industrial	118, 137
Spl.Haz.Ind	-
Institutional	-
Agricultural	-
Transport	1, 10, 21, 23, 31, 36, 56, 70, 77, 91, 101, 117, 122, 135, 136, 138
Water body	30, 99, 109, 111, 119

Ward-AD, Block-3Comprising TS. No- 1to188

Residential	1to4, 6, 7, 9to12, 14 to19, 21to26, 28 to32, 34to44, 46to50, 52to56, 58to64, 66to83, 85, 86, 88to128, 131to147, 149 to156, 158 to163, 165to173, 175to179, 181to186, 188
Commercial	-
Industrial	-
Spl.Haz.Ind	-
Institutional	-
Agricultural	-
Transport	5, 8, 13, 20, 27, 33, 45, 51, 57, 65, 84, 87, 129, 130, 148, 157, 164, 174, 180, 187
Water body	-

Ward-AD, Block-4Comprising TS. No- 1to113

Residential	2 to10, 12to16, 18, 19, 21to23, 25to27, 30, 31to34, 36, 38to48, 51, 52, 54to59, 61to69, 71, 72, 74to77, 79to87, 89to94, 96to100, 103to105, 107, 108, 110 to113
Commercial	-
Industrial	-
Spl.Haz.Ind	-
Institutional	28, 73
Agricultural	-
Transport	1, 11, 17, 20, 24, 29, 35, 37, 49, 50, 53, 60, 70, 78, 88, 95, 101, 102, 109
Water body	106

Ward-AD, Block-5Comprising TS. No- 1/1to1/222, 38, 41, 46, 71, 72, 74, 75

Residential	1/1to1/9, 1/11to1/16, 1/18to1/33, 1/37to1/46, 1/48 to1/56, 1/58to1/64, 1/68 to1/74, 1/76 to1/81, 1/83to1/86, 1/88to1/106, 1/108 to1/114, 1/115, 1/116 to1/124, 1/127 to1/134, 1/136 to1/138, 1/140 to1/146, 1/149, 1/150, 1/152, 1/153, 1/155to1/157, 1/159, 1/160, 1/162to1/165, 1/167 to1/170, 1/172 to1/177, 1/179 to1/184, 1/186 to1/189, 1/191to1/198, 1/201to1/216, 1/218 1/220to1/222, 38, 41, 46, 71, 72, 74
Commercial	-
Industrial	-
Spl.Haz.Ind	-
Institutional	1/35,
Agricultural	-
Transport	1/10, 1/17, 1/34, 1/47, 1/75, 1/82, 1/87, 1/107, 1/125, 1/126, 1/135, 1/139, 1/147, 1/148, 1/151, 1/154, 1/158, 1/161, 1/166, 1/171, 1/178, 1/185, 1/199, 1/200, 1/217, 1/219, 75
Water body	1/36, 1/57, 1/65, 1/66, 1/67, 1/190

Ward-AD, Block-6Comprising TS. No- 1to331

Residential	2, 3, 5to25, 27to29, 31to72, 74, 75, 77 to92, 94 to103, 105to112, 114to124, 126to132, 135to139, 141to145, 147to162, 164 to191, 193to195, 197to205, 207, 209, 211to296, 298 to317, 319to323, 326to331
Commercial	-
Industrial	210, 324, 325
Spl.Haz.Ind	-
Institutional	209
Agricultural	-
Transport	1, 4, 26, 30, 73, 76, 93, 104, 113, 125, 133, 140, 146, 163, 192, 196, 206, 208, 297, 318
Water body	134

Ward-AD, Block-7Comprising TS. No- 1to286

Residential	1to22, 24to29, 31, 33to37, 39 to44, 46, 49, 51to 60, 62to67, 70 to78, 80 to83, 85to92, 94to98, 103to107, 109, 111to113, 115to123, 125 to129, 144 to150, 152, 153, 167to203, 206to208, 209, 211, 212, 214pt, 216to221, 232to240, 242to251, 254, 256to258, 276, 281
Commercial	130to140, 141, 142, 143, 154, 156to163, 165, 166, 205, 213, 226 to229, 261, 268, 269 to272, 274, 275pt, 277, 279, 280, 283, 285pt, 286pt
Industrial	114, 205, 215, 222to225, 253, 262to264, 266, 267, 282
Spl.Haz.Ind	-
Institutional	
Agricultural	-
Transport	23, 30, 32, 38, 45, 47, 48, 50, 61, 68, 69, 79, 84, 93, 100, 124, 151, 155, 164, 210, 214/2, 230, 231, 241, 252, 255, 259, 260, 265, 273, 275/2, 278, 284, 285/2, 286/2
Water body	101, 102, 108, 110, 204
Burial Ground	99

Ward-AD, Block-8Comprising TS. No- 1to19

Residential	-
Commercial	-
Industrial	-
Spl.Haz.Ind	-
Institutional	4, 7, 14
Agricultural	
Transport	1, 6, 9, 11, 12, 15to19
Water body	2, 3, 5, 8, 10, 13
AAI NOC tobe obtained	1 to6, 14, 15, 17, 18, 19

Ward-AD, Block-9Comprising TS. No- 1to178

Residential	10 to16, 18to35, 38, 40, 41, 44, 45, 47, 49, 50, 52, 53, 55, 57, 59 to66, 68, 69, 72, 74, 75, 77, 78, 82, 83, 89to99, 101to104, 111to115, 117 to123, 125to130, 132to142, 144to147, 149 to156, 158to167
Commercial	81, 84to88, 105, 107to109, 168to171, 174, 175
Industrial	1, 2, 4to8, 80, 176, 177pt, 178
Spl.Haz.Ind	-
Institutional	-
Agricultural	-
Transport	3, 9, 17, 36, 37, 39, 42, 43, 46, 48, 51, 54, 56, 58, 67, 70, 71, 73, 76, 79, 100, 106, 110, 116, 124, 131, 143, 148, 157, 172, 173, 176, 177/1
Water body	83
AAI NOC tobe obtained	151to165, 173 to176

Ward-AD, Block-10 Comprising TS. No- 1to114

Residential	1to7, 9to15, 17 to23, 31, 32, 33, 35to51, 53 to59, 62to65, 77, 79to82, 93to101, 113
Commercial	26, 34, 61, 67, 68, 69, 70, 71, 73, 85 to90, 92, 102to105, 110, 112
Industrial	74, 75, 106to109
Spl.Haz.Ind	-
Institutional	-
Agricultural	-
Transport	8, 16, 24, 25, 28to30, 52, 60, 66, 72, 76, 78, 84, 111, 114
Water body	27, 83, 91
AAI NOC to be obtained	61 to116

Ward-AD, Block-11 Comprising TS. No- 1to299

Residential	1, 2, 4to21, 23to46, 48to72, 74 to100, 102to155, 157to185, 187to202, 205 to214, 216to226, 228to 233, 240to245, 247to249, 251to254
Commercial	234to 239, 255 to257, 259to266, 268to 272, 273to280, 282to298
Industrial	
Spl.Haz.Ind	-
Institutional	-
Agricultural	-
Transport	3, 22, 47, 73, 101, 156, 186, 203, 204, 215, 227, 246, 250, 258, 267, 281, 299
Water body	-
AAI NOC	204 to299

Ward-AD, Block-12 Comprising TS. No- 1to9

Residential	1, 2, 4, 7
Commercial	-
Industrial	-
Spl.Haz.Ind	-
Institutional	-
Agricultural	-
Transport	3, 6, 8, 9
Water body	5
AAI NOC to be obtained	1 to9

Ward-AD, Block-13Comprising TS. No- 1to6

Residential	1, 3to6
Commercial	-
Industrial	-
Spl.Haz.Ind	-
Institutional	-
Agricultural	-
Transport	2
Water body	-
AAI NOC to be obtained	6

Ward-AD, Block-14 Comprising TS. No- 1

Residential	-
Commercial	-
Industrial	-
Spl.Haz.Ind	-
Institutional	1
Agricultural	-
Transport	-
Water body	-
AAI NOC to be obtained	1

WARD – AE
BLOCK 1to25

Ward-AE, Block-1 Comprising TS. No- 1

Residential	-
Commercial	1pt
Industrial	1pt
Spl.Haz.Ind	-
Institutional	
Agricultural	-
Transport	-
Water body	-
AAI NOCtobe Obtained	1

Ward-AE, Block-2Comprising TS. No- 1to41

Residential	6, 8, 20, 21, 36, 41
Commercial	5, 7, 9to11, 13to15, 17, 19, 22to30, 32to34, 37, 38
Industrial	-
Spl.Haz.Ind	-
Institutional	1
Agricultural	-
Transport	2, 3, 4, 12, 16, 31, 35, 39
Water body	18, 40,
AAI NOCtobe Obtained	1 to41

Ward-AE, Block-3Comprising TS. No- 1to60

Residential	4to11, 16& 17, 25to 31, 33to39, 44to48, 50to55
Commercial	1to3, 12to15, 18to20, 22to24, 40to43, 56to58
Industrial	-
Spl.Haz.Ind	-
Institutional	-
Agricultural	-
Transport	21, 32, 49, 59, 60
Water body	-
AAI NOCtobe Obtained	1 to60

Ward-AE, Block-4 Comprising TS. No- 1to7

Residential	-
Commercial	-
Industrial	-
Spl.Haz.Ind	-
Institutional	2 to7
Agricultural	-
Transport	1
Water body	
AAI NOCtobe Obtained	1 to7

Ward-AE, Block-5Comprising TS. No- 1to24

Residential	-
Commercial	3, 4, 5, 7to18, 20to22
Industrial	-
Spl.Haz.Ind	-
Institutional	1, 2,
Agricultural	-
Transport	6, 19, 24
Water body	23
AAI NOCtobe Obtained	1 to24

Ward-AE, Block-6Comprising TS. No- 1to43

Residential	31, 33, 37, 38, 39, 40
Commercial	3to19, 21to29, 35, 43
Industrial	-
Spl.Haz.Ind	-
Institutional	41
Agricultural	-
Transport	1, 20, 34, 36, 42
Water body	2, 30, 32
AAI NOCtobe Obtained	1 to43

Ward-AE, Block-7 Comprising TS. No- 1to251

Residential	4, 35to56, 93to111, 113to115, 117to129, 131to148, 150to163, 165to176, 186to191, 197to199, 208, 210to216, 217to222, 223to229, 231to248
Commercial	3, 5to34, 59to63, 68to91, 181to185, 192to195, 200to207
Industrial	-
Spl.Haz.Ind	-
Institutional	-
Agricultural	-
Transport	1, 2, 57, 58, 64to67, 92, 112, 116, 130, 149, 164, 177to180, 196, 209, 230, 249, 250, 251
Water body	-
AAI NOCtobe Obtained	1 to251

Ward-AE, Block-8Comprising TS. No- 1to271

Residential	2to15, 17to27, 29to42, 44to52, 54, 55, 57to71, 74to86, 88to100, 102to137, 138, 140, 142to144, 146to150, 152to156, 158, 159, 173to181, 183, 184, 186to192, 194to205, 213to224, 227, 228, 230, 232, 234to 244, 246to249, 253to263
Commercial	160, 162to170, 206, 207, 209to212, 264, 266to270
Industrial	-
Spl.Haz.Ind	-
Institutional	-
Agricultural	-
Transport	1, 16, 28, 43, 53, 56, 72, 73, 87, 101, 139, 141, 145, 151, 157, 161, 171, 172, 182, 185, 193, 208, 225, 226, 229, 231, 233, 245, 250to252, 265, 271
Water body	-
AAI NOCtobe Obtained	1 to271

Ward-AE, Block-9 Comprising TS. No- 1to161

Residential	1to10, 13, 14, 16to20, 22to31, 33to46, 48to58, 63, 64, 65, 66, 77to 92, 94to101, 108to114, 116to126, 129, 130, 132to134, 141to159
Commercial	12, 68to75, 102to107, 160
Industrial	21
Spl.Haz.Ind	-
Institutional	60, 62, 136to140
Agricultural	-
Transport	11, 15, 32, 47, 59, 61, 67, 76, 93, 115, 128, 135, 161
Water body	127, 131
AAI NOCtobe Obtained	1 to161

Ward-AE, Block-10 Comprising TS. No- 1to87

Residential	31, 46, 48to57, 59to71, 73to84
Commercial	2to8, 10, 11, 13to22, 24to30, 32to37, 39, 41to45
Industrial	1, 12
Spl.Haz.Ind	-
Institutional	46, 86
Agricultural	-
Transport	9, 23, 38, 40, 47, 58, 72, 85, 87
Water body	-
AAI NOCtobe Obtained	1 to161

Ward-AE, Block-11 Comprising TS. No- 1to302

Residential	21to82, 84to99, 114to137, 152to181, 205to288, 290to300
Commercial	1to20, 100to113, 141to151, 182to 204
Industrial	-
Spl.Haz.Ind	-
Institutional	-
Agricultural	-
Transport	83, 138to140, 289, 301, 302
Water body	-
AAI NOCtobe Obtained	1 to333

Ward-AE, Block-12Comprising TS. No- 1to333

Residential	3to5, 7to12, 14to20, 22to25, 27to34, 36to45, 47to55, 57to70, 72to85, 87to93, 95to111, 113to152, 156to318, 320to328, 331, 332, 333
Commercial	-
Industrial	-
Spl.Haz.Ind	-
Institutional	153, 154,
Agricultural	-
Transport	1, 2, 6, 13, 21, 26, 35, 46, 56, 71, 86, 94, 112, 155, 241, 319, 329, 330
Water body	-
AAI NOCtobe Obtained	1 to327, 330 to 333, 341, 342, 343

Ward-AE, Block-13 Comprising TS. No- 1to285

Residential	13to78, 80to103, 128to195, 223to285
Commercial	1to12, 105to112, 113, 114to127, 198to222
Industrial	-
Spl.Haz.Ind	-
Institutional	-
Agricultural	-
Transport	79, 104, 196, 197
Water body	-
AAI NOCtobe Obtained	1 to285

Ward-AE, Block-14 Comprising TS. No- 1to498

Residential	45pt, 89to114, 121, 122, 123pt, 124to154, 156to170, 177to183, 185to191, 209, 211to238, 240, 243to265, 268to279, 291to306, 308to316, 323to331, 349to395, 408to427, 429to446, 448to453, 454to457, 459to464, 476to479, 482to497
Commercial	3pt, 4pt, 5to13, 15to18, 20to44, 46to78, 79pt, 80pt, 83pt, 84pt, 85to88, 116pt, 117, 118pt, 119, 120, 123pt, 172pt, 173to176, 192, 193pt, 194pt, 195pt, 197pt, 198pt, 199to 208, 210, 241pt, 242, 266, 280to282, 283pt, 284pt, 285pt, 286pt, 287to290, 317, 318pt, 320pt, 321to322, 335to348, 398to407, 465, 469pt, 471pt, 472pt, 473to475
Industrial	-
Spl.Haz.Ind	-
Institutional	184
Agricultural	-
Transport	1, 2, 3/1, 4/1, 14, 19, 45/1, 79/1, 80/2, 81, 82, 83/1, 84/1, 115, 116/1, 118/1, 155, 171, 172/1, 193/1, 194/1, 195/1, 196, 197/1, 198/1, 239, 240, 241/1, 267, 283/1, 284/1, 285/1, 286/1, 307, 318/1, 319, 320/1, 332to334, 396, 397, 428, 447, 458, 469/1, 470, 471/1, 472/1, 480, 481, 498
Water body	-
AAI NOCtobe Obtained	1 to498

Ward-AE, Block-15 Comprising TS. No- 1to127

Residential	9, 11, 19to22, 35to37, 39to42, 44to46, 59to64, 66to71, 73, 81, 89to94, 97to102, 104to106, 115, 119to125
Commercial	5pt, 6to8, 15pt, 16, 17, 24pt, 25pt, 26pt, 27to34, 48pt, 49, 52pt, 53to58, 74to77, 79pt, 80pt, 82pt, 84pt, 85to88, 96, 107to110, 112pt, 113pt, 114, 116to118
Industrial	-
Spl.Haz.Ind	-
Institutional	10pt, 12pt, 13
Agricultural	-
Transport	1to4, 5/1, 10/1, 12/1, 14, 15/1, 18, 23, 24/1, 25/1, 26/1, 38, 43, 47, 48/1, 50/1, 51, 52/1, 72, 78, 79/1, 80/1, 82/1, 83, 84/1, 103, 111, 112/1, 113/1, 126, 127
Water body	50/2, 65, 95
AAI NOCtobe Obtained	1 to127

Ward-AE, Block-16 Comprising TS. No- 1to140

Residential	1pt, 4to6, 8to11, 18to23, 25to29, 35to41, 44to52, 70to73, 84to89, 91to106, 110, 111, 133to140
Commercial	7, 13pt, 14to17, 30, 31, 33, 34, 53to58, 59pt, 61pt, 62pt, 63to69, 75pt, 76pt, 77pt, 78to 83, 108, 109, 112to114, 116, 117pt, 118pt, 119, 120pt, 121pt, 123, 126pt, 127to132
Industrial	-
Spl.Haz.Ind	-
Institutional	-
Agricultural	-
Transport	1/1, 2, 3, 12, 13/1, 24, 32/1, 42, 43, 59/1, 60, 61/1, 62/1, 74, 75/1, 76/2, 77/1, 90, 115, 117/1, 118/1, 120/1, 121/1, 121/1, 122, 124, 125, 126/1
Water body	32/2, 85, 107
AAI NOCtobe Obtained	1 to140

Ward-AE, Block-17 Comprising TS. No- 1to160

Residential	2to13, 15to28, 30to40, 42to48, 50to56, 58to61, 63, 65to69, 71to98, 100to108, 110to117, 119to126, 128to132, 134to145, 147to159
Commercial	-
Industrial	-
Spl.Haz.Ind	-
Institutional	-
Agricultural	-
Transport	1, 14, 29, 41, 49, 57, 62, 64, 70, 99, 109, 118, 127, 133, 146, 160
Water body	-
AAI NOCtobe Obtained	1 to160

Ward-AE, Block-18 Comprising TS. No- 1to401

Residential	5to13, 15to55, 58, 59, 61to74, 76to87, 89to98, 100to104, 106to123, 125to176, 186to199, 201to216, 219to226, 231to287, 289, 290to208, 210to306, 309, 311to318, 320to327, 329to340, 346, 348to364, 366, 367, 369, 370, 371pt, 372to388, 396to400
Commercial	1to4, 177to180, 227to230, 341, 342, 344, 345, 347, 389to391
Industrial	393to395
Spl.Haz.Ind	-
Institutional	396
Agricultural	-
Transport	56, 57, 60, 75, 88, 99, 105, 124, 181to185, 200, 217, 218, 288, 299, 307, 308, 310, 319, 328, 343, 365, 368, 371/2, 392, 401
Water body	14
AAI NOCtobe Obtained	1 to400

Ward-AE, Block-19 Comprising TS. No- 1to144

Residential	4to16, 20to29, 32to37, 40to56, 58to71, 73to77, 80to101, 104to111, 113to126, 128to131, 133, 135to141, 144
Commercial	3, 17, 19, 30, 132
Industrial	-
Spl.Haz.Ind	-
Institutional	125
Agricultural	-
Transport	1, 2, 18, 31, 38, 39, 57, 72, 78, 79, 102, 103/1, 112, 127, 134, 142, 143
Water body	103/2
AAI NOCtobe Obtained	1 to144

Ward-AE, Block-20 Comprising TS. No- 3

Residential	1pt, 2
Commercial	
Industrial	-
Spl.Haz.Ind	-
Institutional	1pt.
Agricultural	-
Transport	3
Water body	-
AAI NOCtobe Obtained	1

Ward-AE, Block-21 Comprising TS. No- 1to135

Residential	2to19, 21to40, 42to62, 65to73, 76to79, 81to83, 84 pt, 85to93, 95to100, 104to107, 109, 110to113, 115to 135
Commercial	-
Industrial	-
Spl.Haz.Ind	-
Institutional	94
Agricultural	-
Transport	1, 20, 41, 63, 64, 74, 75, 80, 84/5, 101to103, 108, 114
Water body	-
AAI NOCtobe Obtained	1 to135

Ward-AE, Block-22 Comprising TS. No- 1to4

Residential	-
Commercial	1
Industrial	-
Spl.Haz.Ind	-
Institutional	4
Agricultural	-
Transport	3
Water body	-
Burial ground	2
AAI NOCtobe Obtained	1 to4

Ward-AE, Block-23 Comprising TS. No- 1to10

Residential	-
Commercial	3, 4
Industrial	-
Spl.Haz.Ind	-
Institutional	5, 7, 8, 9
Agricultural	-
Transport	1, 2, 6, 10
Water body	-
AAI NOCtobe Obtained	1 to10

Ward-AE, Block-24 Comprising TS. No- 1to13

Residential	-
Commercial	1, 2 pt, 3, 4, 5, 7, 8, 10, 11, 12
Industrial	6, 13pt
Spl.Haz.Ind	-
Institutional	-
Agricultural	-
Transport	2/2, 2/3, 2/11, 9, 13/2
Water body	-
AAI NOCtobe Obtained	1 to6, 10 to 13

Ward-AE, Block-25Comprising TS. No- 1to66

Residential	-
Commercial	2to8, 10to14, 19to27, 29to32, 34pt, 35to47, 49to54, 55pt, 56pt, 57, 58, 59, 61pt, 62pt, 63pt, 64pt, 65pt
Industrial	15to18
Spl.Haz.Ind	-
Institutional	-
Agricultural	-
Transport	1, 9, 28, 33, 34/1, 48, 55/2, 56/2, 60, 61/2, 62/2, 63/2, 64/2, 65/2, 66
Water body	-
AAI NOCtobe Obtained	1 to66

WARD – AF
BLOCK 1 to 33

Ward-AF, Block-1 Comprising T.S. No. - 1

Residential	-
Commercial	-
Industrial	-
Spl.Haz.Ind	-
Institutional	1
Agricultural	-
Transport	-
Water body	-
AAI NOC to be Obtained	1

Ward-AF, Block-2 Comprising T.S. No. - 1to2

Residential	-
Commercial	-
Industrial	-
Spl.Haz.Ind	-
Institutional	
Agricultural	-
Transport	2
Water body	1
AAI NOC to be Obtained	1 to2

Ward-AF, Block-3 Comprising T.S. No. - 1to247
(Golden Rock DD Plan No.1)

Residential	1to10, 12to33, 35to49, 51, 53, 55to57, 59to68, 70to88, 90to113, 116, 118to142, 144to165, 167to179, 181to190, 192to203, 205to216, 218to230, 232to234, 236to 243, 247
Commercial	-
Industrial	-
Spl.Haz.Ind	-
Institutional	-
Agricultural	-
Transport	11, 34, 50, 54, 58, 69, 89, 114, 115, 117, 143, 166, 180, 191, 204, 217, 231, 235, 244to246
Water body	52
AAI NOC to be Obtained	1 to189, 191 to 247

Ward-AF, Block-4 Comprising T.S. No. - 1to25
(Golden Rock DD Plan No.1)

Residential	2to20, 22, 25
Commercial	1, 21
Industrial	-
Spl.Haz.Ind	-
Institutional	-
Agricultural	-
Transport	23, 24
Water body	-
AAI NOC to be Obtained	1to21, 23to25

Ward-AF, Block-5 Comprising T.S. No. - 1to5
(Golden Rock DD Plan No.1, 2)

Residential	2, 4, 5
Commercial	
Industrial	-
Spl.Haz.Ind	-
Institutional	-
Agricultural	-
Transport	-
Water body	1, 3
AAI NOCtobe Obtained	1to5

Ward-AF, Block-6 Comprising T.S. No. - 1to30
(Golden Rock DD Plan No.2)

Residential	1, 2, 3, 5to9, 10, 11, 14, 16to24, 26, 28, 30
Commercial	-
Industrial	-
Spl.Haz.Ind	-
Institutional	15
Agricultural	-
Transport	4, 25, 27, 29
Water body	136
Burial Ground	12
AAI NOCtobe Obtained	1 to30

Ward-AF, Block-7 Comprising T.S. No. - 1to5
(Golden Rock DD Plan No.1, 2)

Residential	1to5
Commercial	-
Industrial	-
Spl.Haz.Ind	-
Institutional	-
Agricultural	
Transport	-
Water body	-
AAI NOCtobe Obtained	1 to5

Ward-AF, Block-8 Comprising T.S. No. - 1to182
(Golden Rock DD Plan No.2)

Residential	1to47, 49to76, 78to86, 88to98, 100to123, 125to129, 131to142, 144to157, 159to179, 181, 182
Commercial	-
Industrial	-
Spl.Haz.Ind	-
Institutional	-
Agricultural	-
Transport	48, 77, 87, 99, 124, 130, 143, 158, 180
Water body	-
AAI NOCtobe Obtained	1 to182

Ward-AF, Block-9 Comprising T.S. No. - 1to216&450
(Golden Rock DD Plan No.2)

Residential	1to6, 8to13, 15to31, 33to48, 51to75, 77to104, 106to130, 132to152, 154to172, 174to190, 192to202, 204to213, 215, 450
Commercial	-
Industrial	-
Spl.Haz.Ind	-
Institutional	-
Agricultural	-
Transport	7, 14, 32, 49, 50, 76, 105, 131, 153, 173, 191, 203, 214, 216
Water body	-
AAI NOCtobe Obtained	1 to216

Ward-AF, Block-10 Comprising T.S. No. - 1to127
(Golden Rock DD Plan No.2)

Residential	2to11, 14to27, 30to44, 47to59, 61to73, 76to80, 82to86, 88to101, 103to114, 116to126
Commercial	-
Industrial	-
Spl.Haz.Ind	-
Institutional	-
Agricultural	-
Transport	1, 12, 13, 28, 29, 45, 46, 60, 74, 75, 81, 87, 102, 115, 127
Water body	-
AAI NOCtobe Obtained	1 to127

Ward-AF, Block-11 Comprising T.S. No. - 1to89
(Golden Rock DD Plan No.2)

Residential	3to10, 12to24, 26to47, 49to53, 55to64, 66to87
Commercial	-
Industrial	-
Spl.Haz.Ind	-
Institutional	-
Agricultural	-
Transport	1, 2, 11, 25, 48, 54, 65, 88, 89
Water body	-
AAI NOC to be Obtained	1to89

Ward-AF, Block-12 Comprising T.S. No. - 1to121
(Golden Rock DD Plan No.2)

Residential	4to7, 9, 11to20, 22to30, 32to53, 55to65, 69to71, 81to92, 94to106, 108to112, 118
Commercial	67, 68, 72to78, 113to117, 119, 120
Industrial	-
Spl.Haz.Ind	-
Institutional	1, 2, 8
Agricultural	-
Transport	3, 10, 21, 31, 54, 66, 79, 80, 93, 107, 121
Water body	-
AAI NOC to be Obtained	1 to121

Ward-AF, Block-13 Comprising T.S. No. - 1to96
(Golden Rock DD Plan No.2)

Residential	3to24, 26to39, 42to54, 56to64, 67to73, 75, 77to84, 86, 87, 89to93, 95, 96
Commercial	-
Industrial	-
Spl.Haz.Ind	-
Institutional	76
Agricultural	-
Open Space and Recreational Use	41
Transport	1, 2, 25, 40, 55, 65, 66, 74, 85, 88, 94
Water body	-
AAI NOCtobe Obtained	1 to96

Ward-AF, Block-14 Comprising T.S. No. - 1to209
(Golden Rock DD Plan No.2, 3)

Residential	1to16, 18to34, 36to51, 53to56, 58to64, 66to76, 78to84, 86to110, 113to121, 123to144, 146to150, 153to157, 159to171, 202, 203, 204to209
Commercial	145, 173to181, 183to191, 193to201
Industrial	-
Spl.Haz.Ind	-
Institutional	152
Agricultural	-
Transport	17, 35, 52, 57, 65, 77, 85, 111, 112, 122, 151, 158, 172, 182, 192
Water body	-
AAI NOCtobe Obtained	1 to209

Ward-AF, Block-15 Comprising T.S. No. - 1to100
(Golden Rock DD Plan No.3)

Residential	2to15, 17 pt, 18to27, 28to36, 38to40, 42to45, 47to56, 59to69, 71to77, 79to81, 83to100
Commercial	-
Industrial	-
Spl.Haz.Ind	-
Institutional	72
Agricultural	-
Transport	1, 16, 17/2, 37, 41, 46, 57, 58, 70, 78, 82
Water body	-
AAI NOCtobe Obtained	1 to100

Ward-AF, Block-16 Comprising T.S. No. - 1to125
(Golden Rock DD Plan No.2)

Residential	1to16, 18to25, 27, 28, 29, 33, 40, 43, 44, 47, 48, 51, 56, 57, 59to61, 63to65, 67to79, 81to88, 90, 91, 93to100, 102to106, 108to110, 112to114, 121
Commercial	26, 30, 32, 34, 36to39, 41, 42, 45, 46, 49, 50, 52, 53to55, 115to117
Industrial	-
Spl.Haz.Ind	-
Institutional	
Agricultural	-
Transport	17, 31, 58, 62, 66, 80, 89, 92, 101, 107, 111, 118to120, 122to125
Water body	35
AAI NOCtobe Obtained	1 to125

Ward-AF, Block-17 Comprising T.S. No. - 1to18
(Golden Rock DD Plan No.2)

Residential	2, 6, 8, 10, 12, 14, 17
Commercial	4, 18
Industrial	-
Spl.Haz.Ind	-
Institutional	
Agricultural	-
Transport	1, 3, 5, 7, 9, 11, 13, 15, 16
Water body	-
AAI NOCtobe Obtained	1 to18

Ward-AF, Block-18 Comprising T.S. No. - 1to10
(Golden Rock DD Plan No.2)

Residential	-
Commercial	8
Industrial	6
Spl.Haz.Ind	-
Institutional	5
Agricultural	-
Open Space and Recreational Use	4
Transport	1, 3, 7, 9, 10
Water body	2
AAI NOCtobe Obtained	1 to10

Ward-AF, Block-19 Comprising T.S. No. - 1to38
(Golden Rock DD Plan No.1)

Residential	2to31, 34
Commercial	33, 35
Industrial	-
Spl.Haz.Ind	-
Institutional	36to38
Agricultural	
Transport	1
Water body	32
AAI NOCtobe Obtained	1 to38

Ward-AF, Block-20 Comprising T.S. No. - 1to167
(Golden Rock DD Plan No.1)

Residential	1to14, 17to23, 28to32, 34to50, 52to68, 70to105, 107to121, 123to133, 135, 141to155
Commercial	137to139, 140, 157to159, 161to167
Industrial	24to27
Spl.Haz.Ind	-
Institutional	-
Agricultural	-
Transport	15, 16, 33, 51, 69, 106, 122, 134, 136, 160,
Water body	156
AAI NOCtobe Obtained	1 to167

Ward-AF, Block-21 Comprising T.S. No. - 1to132

Residential	2to14, 23to 32, 34to36, 38, 39, 41to44, 48to 55, 57, 58pt, 59, 60pt, 62pt, 63pt, 64pt, 65pt, 66to68, 69pt, 70, 72pt, 73to 94, 96, 99to127, 129, 130pt, 131pt
Commercial	1, 15, 16, 18, 19, 21, 22, 46pt, 132
Industrial	-
Spl.Haz.Ind	-
Institutional	20, 37, 45
Agricultural	-
Transport	97, 98
Water body	17, 33, 40, 46, 47, 56, 58/1, 60/7, 61/1, 62/1, 63/1, 64/1, 65/6, 69/4, 69/8, 71, 72/1, 95, 128, 130/1, 130/15, 131/3
AAI NOCtobe Obtained	1 to132

Ward-AF, Block-22 Comprising T.S. No. - 1to32

Residential	31
Commercial	2, 4to12, 14to27, 29, 32
Industrial	-
Spl.Haz.Ind	-
Institutional	-
Agricultural	-
Transport	1, 3, 28, 30
Water body	13
AAI NOCtobe Obtained	1 to32

Ward-AF, Block- 23 Comprising T.S. No. - 1to131

Residential	3, 6, 8to18, 20to32, 34to41, 43to54, 56to67, 69to79, 81to90, 92to101, 103to111, 113to 117, 119, 121to131
Commercial	-
Industrial	-
Spl.Haz.Ind	-
Institutional	-
Agricultural	-
Transport	1, 4, 5, 19, 33, 42, 55, 68, 80, 91, 102, 112,
Water body	2, 7, 118, 120
AAI NOCtobe Obtained	1 to131

Ward-AF, Block-24 Comprising T.S. No. - 1to27

Residential	1, 2, 3, 4, 6, 8, 11to19, 24to27
Commercial	5, 9, 10
Industrial	-
Spl.Haz.Ind	-
Institutional	-
Agricultural	-
Transport	20to23
Water body	7
AAI NOCtobe Obtained	1 to27

Ward-AF, Block- 25Comprising T.S. No. - 1to101

Residential	1to5, 7to12, 14to18, 21to28, 30to50, 52to57, 59to75, 77to81, 83to88, 90to101
Commercial	-
Industrial	-
Spl.Haz.Ind	-
Institutional	-
Agricultural	-
Transport	6, 13, 19, 20, 29, 51, 58, 76, 82, 89
Water body	-
AAI NOCtobe Obtained	1 to101

Ward-AF, Block-26 Comprising T.S. No. - 1to36

Residential	1to9, 11, 13, 15to23, 25to28, 30, 32, 33, 35
Commercial	-
Industrial	-
Spl.Haz.Ind	-
Institutional	-
Agricultural	-
Transport	10, 12, 14, 24, 29, 31, 34, 36
Water body	-
AAI NOCtobe Obtained	1 to36

Ward-AF, Block-27 Comprising T.S. No. - 1to35

Residential	1to8, 11to17, 19, 20, 22to34
Commercial	-
Industrial	-
Spl.Haz.Ind	-
Institutional	-
Agricultural	-
Transport	18, 21, 35
Water body	9, 10
AAI NOCtobe Obtained	1 to35

Ward-AF, Block- 28 Comprising T.S. No. - 1to125

Residential	3, 4, 5, 7to17, 19to23, 25to43, 45to47, 49to55, 57to67, 70to74, 76to86, 88to93, 97to99, 101to109, 118to121, 125
Commercial	94, 95, 111to116
Industrial	-
Spl.Haz.Ind	-
Institutional	124
Agricultural	-
Transport	2, 6, 18, 24, 44, 48, 56, 68, 69, 75, 87, 96, 100, 110, 117, 124
Water body	1, 123
Burial ground	122
AAI NOCtobe Obtained	1 to125

Ward-AF, Block- 29 Comprising T.S. No. - 1to10

Residential	1, 5, 6, 7pt, 8pt, 9, 10
Commercial	-
Industrial	-
Spl.Haz.Ind	-
Institutional	
Agricultural	-
Transport	2, 3, 4, 7/2, 7/3, 7/5
Water body	-
Burial ground	8/4
AAI NOCtobe Obtained	1 to10

Ward-AF, Block- 30 Comprising T.S. No. - 1

Residential	-
Commercial	-
Industrial	-
Spl.Haz.Ind	-
Institutional	1
Agricultural	-
Transport	-
Water body	-
AAI NOCtobe Obtained	1

Ward-AF, Block-31 Comprising T.S. No. - 1to169

Residential	1to16, 18to36, 41to50, 52to60, 62to75, 77to89, 92to107, 109to124, 126to141, 143to154, 156to169
Commercial	-
Industrial	
Spl.Haz.Ind	-
Institutional	38, 39
Agricultural	-
Transport	17, 37, 40, 51, 61, 76, 90, 91, 108, 125, 142, 155
Water body	-
AAI NOCtobe Obtained	1 to169

Ward-AF, Block-32 Comprising T.S. No. - 1to85

Residential	2to10, 12to15, 17to20, 22to25, 27to35, 37to39, 41to44, 46, 48to55, 57to59, 61to64, 68to85
Commercial	-
Industrial	-
Spl.Haz.Ind	-
Institutional	65
Agricultural	-
Transport	1, 11, 16, 21, 26, 36, 40, 45, 47, 56, 60, 66, 67
Water body	-
AAI NOCtobe Obtained	1to85

**Ward-AF, Block- 33 Comprising T.S. No. - 1to128
(Golden Rock DD Plan No.2)**

Residential	2to21, 23to41, 43, 45to69, 71to81, 83to95, 97to111, 113to126
Commercial	-
Industrial	-
Spl.Haz.Ind	-
Institutional	1
Agricultural	-
Transport	22, 42, 44, 70, 82, 96, 112, 127, 128
Water body	-
AAI NOCtobe Obtained	1 to128

WARD – AG
BLOCK (1to45)

Ward- AG Block-1 (Comprising TS. No. 1 to117)

Residential	1, 4to11, 13to40, 42to54, 57to70, 72to75, 78, 79pt, 80pt, 81pt, 82, 83, 85to116
Commercial	-
Industrial	76, 77, 79pt, 80pt, 81pt.
Spl.Haz.Ind	-
Institutional	-
Agricultural	-
Transport	2, 3, 12, 41, 55, 56, 71, 84, 117
Water body	-

Ward- AG Block- 2 (Comprising TS. No. 1 to87)

Residential	1, 3to6, 8to14, 16, 17, 19to23, 26, 27, 29, 31to44, 47to77, 80to86
Commercial	-
Industrial	-
Spl.Haz.Ind	-
Institutional	25
Agricultural	-
Transport	2, 7, 15, 18, 24, 28, 30, 45, 46, 78, 79, 87
Water body	-

Ward- AG Block- 3 (Comprising TS. No. 1 to88)

Residential	2to11, 13to24, 27, 32to40, 50, 51, 52, 54, 55, 57to61, 64to70, 73to77, 79to86
Commercial	-
Industrial	-
Spl.Haz.Ind	-
Institutional	53
Agricultural	-
Transport	1, 12, 25, 26, 48, 49, 56, 62, 63, 71, 72, 78, 87, 88
Water body	-
AAI NOCtobe Obtained	26 to31, 41to88

Ward- AG Block- 4 (Comprising TS. No. 1 to115)

Residential	3to27, 29to36, 38to41, 43to50, 52to74, 76to101, 103to114
Commercial	-
Industrial	-
Spl.Haz.Ind	-
Institutional	-
Agricultural	-
Transport	1, 2, 28, 37, 42, 51, 75, 102, 115
Water body	-
AAI NOCtobe Obtained	1, 5to 24, 28, 54to72, 75to85, 92 to115

Ward- AG Block- 5 (Comprising TS. No. 1 to75)

Residential	3to10, 12, 13, 14, 16to58, 60, 61, 63to72
Commercial	-
Industrial	-
Spl.Haz.Ind	-
Institutional	62
Agricultural	-
Transport	1, 2, 11, 15, 59, 73to75
Water body	-
AAI NOCtobe Obtained	1 to12, 15to 48, 49/1to3, 50to75

Ward- AG Block- 6 (Comprising TS. No. 1 to88)

Residential	1, 2, 3pt, 7to10, 12pt, 13pt, 17to20, 22pt, 23pt, 24, 25, 26, 28to39, 41to44, 46to 59, 60pt, 63to85
Commercial	3pt, 4, 5, 6, 12pt, 13pt, 16, 22pt, 23pt, 60pt, 62, 86/1
Industrial	-
Spl.Haz.Ind	-
Institutional	-
Agricultural	-
Transport	11, 14, 15, 21, 27, 40, 45, 61, 86/2, 87, 88
Water body	-
AAI NOCtobe Obtained	1 to68, 70to 88

Ward- AG Block- 7 (Comprising TS. No. 1 to94)

Residential	1to7, 9to18, 20to26, 28to37, 39to44, 46to61, 63to77, 80to92.
Commercial	-
Industrial	-
Spl.Haz.Ind	-
Institutional	-
Agricultural	-
Transport	8, 19, 27, 38, 45, 62, 78, 79, 93, 94
Water body	-
AAI NOCtobe Obtained	6 to8, 18to 27, 45to55 , 79, 85, 86, 94

Ward- AG Block- 8 (Comprising TS. No. 1 to107)

Residential	2to6, 8, 10to16, 18to24, 26to32, 34to44, 46to54, 56to59, 60pt, 62, 64to90, 92to106
Commercial	60pt, 61
Industrial	-
Spl.Haz.Ind	-
Institutional	-
Agricultural	-
Transport	1, 7, 9, 17, 25, 33, 45, 55, 63, 91, 107
Water body	-
AAI NOCtobe Obtained	7, 28 to73, 97to 107

Ward- AG Block- 9 (Comprising TS. No. 1 to103)

Residential	2to7, 9to27, 31to41, 43to56, 58to69, 71to74, 77to82, 84to91, 93to100, 101
Commercial	-
Industrial	-
Spl.Haz.Ind	-
Institutional	-
Agricultural	-
Transport	1, 8, 28, 29, 30, 42, 57, 70, 75, 76, 83, 92, 102, 103
Water body	-
AAI NOCtobe Obtained	30, 62to 65, 70to74, 76to103

Ward- AG Block-10 (Comprising TS. No. 1 to76)

Residential	4to10, 12to26, 28pt, 35pt, 36pt, 37to45, 47to63, 65to74
Commercial	1, 2, 3, 29pt, 31to34, 35pt, 36pt.
Industrial	28pt, 29pt.
Spl.Haz.Ind	-
Institutional	-
Agricultural	-
Transport	11, 27, 30, 46, 64, 75, 76
Water body	-
AAI NOCtobe Obtained	1 to76

Ward- AG Block-11 (Comprising TS. No. 1 to71)

Residential	2to9, 11to20, 21, 24pt, 25to29, 31to36, 40to46, 48to52, 57to60, 62to68
Commercial	22, 24pt, 37, 39, 53, 55, 56, 69, 70
Industrial	-
Spl.Haz.Ind	-
Institutional	-
Agricultural	-
Transport	1, 10, 23, 30, 38, 47, 54, 61, 71
Water body	-
AAI NOCtobe Obtained	1 to71

Ward- AG Block-12 (Comprising TS. No. 1 to72)

Residential	2to9, 13to20, 22to40, 42to56, 59to71
Commercial	-
Industrial	-
Spl.Haz.Ind	-
Institutional	-
Agricultural	-
Transport	1, 11, 12, 21, 41, 57, 58, 72
Water body	10
AAI NOCtobe Obtained	1 to72

Ward- AG Block-13 (Comprising TS. No. 1 to55)

Residential	1to14, 17to25, 26pt, 33to43, 45to55
Commercial	32/1, 32/2.
Industrial	26pt, 28
Spl.Haz.Ind	-
Institutional	15,
Agricultural	-
Transport	16, 46, 47
Water body	27, 29, 30, 31, 44.
AAI NOCtobe Obtained	1 to31, 32/1, 32/2, 33to55

Ward- AG Block-14 (Comprising TS. No. 1 to107)

Residential	2to7, 10to30, 33to36, 38to54, 57to62, 65to80, 84to94, 96, 98to107
Commercial	-
Industrial	-
Spl.Haz.Ind	-
Institutional	-
Agricultural	-
Transport	1, 8, 9, 31, 32, 37, 55, 56, 63, 64, 81, 82, 83, 95, 97
Water body	-
AAI NOCtobe Obtained	1 to107

Ward- AG Block-15 (Comprising TS. No. 1 to101)

Residential	1to5, 7to13, 15to23, 25to35, 37to42, 45, 46, 47, 49to57, 59to71, 73to75, 77to96, 98to101
Commercial	-
Industrial	-
Spl.Haz.Ind	-
Institutional	-
Agricultural	-
Transport	6, 14, 24, 36, 43, 44, 48, 58, 76, 97
Water body	72
AAI NOCtobe Obtained	1 to101

Ward- AG Block-16 (Comprising TS. No. 1 to64)

Residential	1, 2, 3, 5to14, 16to28, 30to35, 37to45, 46/2, 46/3, 49to54, 56to63, 65
Commercial	-
Industrial	-
Spl.Haz.Ind	-
Institutional	-
Agricultural	-
Transport	4, 15, 29, 36, 46/1, 47, 48, 55, 64
Water body	-
AAI NOCtobe Obtained	1 to64

Ward- AG Block-17 (Comprising TS. No. 1 to63)

Residential	2to29, 31to38, 40to46, 48to60, 61to63
Commercial	-
Industrial	-
Spl.Haz.Ind	-
Institutional	-
Agricultural	-
Transport	1, 30, 39, 47
Water body	-
AAI NOCtobe Obtained	1 to63

Ward- AG Block-18 (Comprising TS. No. 1 to72)

Residential	1to14, 15pt, 16, 17, 18pt, 19pt, 20pt, 21pt, 22pt, 24to33, 34pt, 35pt, 36pt, 37, 38pt, 39pt, 40pt, 41pt, 46to53, 54pt, 55pt, 56pt, 57pt, 58, 59, 62to71
Commercial	15pt, 18pt, 19pt, 20pt, 21pt, 22pt.
Industrial	-
Spl.Haz.Ind	-
Institutional	34pt, 35pt, 36pt, 38pt, 39pt, 40pt, 41pt, 42to45, 54pt, 55pt, 56pt, 57pt, 61, 72.
Agricultural	-
Transport	23, 60
Water body	-
AAI NOCtobe Obtained	1 to72

Ward- AG Block-19 (Comprising TS. No. 1 to26)

Residential	2to10, 12to17, 18pt, 19to25.
Commercial	-
Industrial	-
Spl.Haz.Ind	-
Institutional	18pt,
Agricultural	-
Transport	1
Water body	11, 26
AAI NOCtobe Obtained	1 to26

Ward- AG Block- 20 (Comprising TS. No. 1 to61)

Residential	2to34, 36to59
Commercial	-
Industrial	-
Spl.Haz.Ind	-
Institutional	-
Agricultural	-
Transport	1, 35, 60, 61
Water body	-
AAI NOCtobe Obtained	1 to61

Ward- AG Block-21 (Comprising TS. No. 1 to58)

Residential	2to32, 35, 36, 38to56
Commercial	-
Industrial	-
Spl.Haz.Ind	-
Institutional	-
Agricultural	-
Transport	1, 33, 34, 37, 57, 58
Water body	
AAI NOCtobe Obtained	1 to58

Ward- AG Block- 22 (Comprising TS. No. 1 to33)

Residential	4, 5, 6, 11, 18, 19, 22to30
Commercial	2, 3, 7to10, 12to17
Industrial	-
Spl.Haz.Ind	-
Institutional	-
Agricultural	-
Transport	1, 20, 21, 31, 32, 33
Water body	-
AAI NOCtobe Obtained	1 to33

Ward- AG Block- 23 (Comprising TS. No. 1 to27)

Residential	2pt.
Commercial	2pt, 3to8, 10, 11, 13pt, 14, 15pt.
Industrial	-
Spl.Haz.Ind	-
Institutional	2pt, 13pt, 15pt, 16, 17, 19, 20, 21, 23, 24, 25
Agricultural	-
Transport	1, 9, 12, 18, 22, 26, 27
Water body	-
AAI NOCtobe Obtained	1 to27

Ward- AG Block- 24 (Comprising TS. No. 1 to86)

Residential	8to14, 16to19, 21to25, 27to31, 33to37, 39, 40, 43to50, 52to54, 56to63, 65to73, 75to84, 86/1.
Commercial	-
Industrial	-
Spl.Haz.Ind	-
Institutional	3to7
Agricultural	-
Transport	1, 2, 15, 20, 26, 32, 38, 41, 42, 51, 55, 64, 74, 85, 86/2.
Water body	-
AAI NOCtobe Obtained	1to86

Ward- AG Block- 25 (Comprising TS. No. 1 to22)

Residential	1pt, 5pt, 6pt, 7, 8, 13to20, 21pt, 22pt.
Commercial	1pt, 2, 3, 4, 5pt, 6pt, 9, 10, 11, 21pt, 22pt.
Industrial	-
Spl.Haz.Ind	-
Institutional	-
Agricultural	-
Transport	12
Water body	-
AAI NOCtobe Obtained	1to12, 81to22

Ward- AG Block- 26 (Comprising TS. No. 1 to135)

Residential	1to11, 13, 15to22, 24to32, 36to49, 51to59, 62to81, 83to99, 101to134
Commercial	-
Industrial	-
Spl.Haz.Ind	-
Institutional	-
Agricultural	-
Transport	12, 14, 23, 33, 34, 35, 50, 60, 61, 82, 100, 135
Water body	-
AAI NOCtobe Obtained	53 to60, 81to100, 112, 115to135

Ward- AG Block- 27 (Comprising TS. No. 1 to65)

Residential	1to24, 26to32, 34to42, 45to47, 49to59
Commercial	65
Industrial	-
Spl.Haz.Ind	-
Institutional	60, 61, 63
Agricultural	-
Transport	25, 33, 43, 44, 48, 62, 64
Water body	-
AAI NOCtobe Obtained	2 to17, 21, 23to65

Ward- AG Block- 28 (Comprising TS. No. 1 to20)

Residential	-
Commercial	-
Industrial	-
Spl.Haz.Ind	-
Institutional	1/3, 3, 4, 5/2, 6to17, 19
Agricultural	-
Transport	1/1, 1/2, 2, 5/1, 18, 20
Water body	-
AAI NOCtobe Obtained	1 to20, 27to 65

Ward- AG Block- 29 (Comprising TS. No. 1 to4)

Residential	-
Commercial	-
Industrial	-
Spl.Haz.Ind	-
Institutional	1to 4
Agricultural	-
Transport	-
Water body	-
AAI NOCtobe Obtained	1 to4

Ward- AG Block- 30 (Comprising TS. No. 1 to4)

Residential	2, 4pt.
Commercial	-
Industrial	-
Spl.Haz.Ind	-
Institutional	1, 4pt.
Agricultural	-
Transport	3
Water body	-
AAI NOCtobe Obtained	1 to4

Ward- AG Block- 31 (Comprising TS. No. 1 to15)

Residential	2pt, 4, 5pt.
Commercial	-
Industrial	-
Spl.Haz.Ind	-
Institutional	1, 2pt, 5pt, 6, 8to14
Agricultural	-
Transport	3, 5pt, 7, 15.
Water body	-
AAI NOCtobe Obtained	1 to7

Ward- AG Block- 32 (Comprising TS. No. 1 to131)

Residential	1to17, 19to47, 49to56, 59to77, 80to93, 95to131
Commercial	-
Industrial	-
Spl.Haz.Ind	-
Institutional	58
Agricultural	-
Transport	18, 48, 57, 78, 79, 94
Water body	-
AAI NOCtobe Obtained	1 to62

Ward- AG Block- 33 (Comprising TS. No. 1 to98)

Residential	2to16, 19to32, 34to45, 47to61, 63to71, 73, 74, 75/2, 75/3, 76, 77, 79to87, 89to95, 97
Commercial	-
Industrial	-
Spl.Haz.Ind	-
Institutional	-
Agricultural	-
Transport	1, 17, 18, 33, 46, 62, 72, 75/1, 78, 88, 96, 98
Water body	-
AAI NOCtobe Obtained	1 to74, 75/1to3, 76to98

Ward- AG Block- 34 (Comprising TS. No. 1 to109)

Residential	2to16, 18, 19, 21to24, 26, 28, 29, 30, 32, 33, 34, 36to39, 41to45, 47, 48, 49, 52, 53, 55to61, 63, 64, 66to68, 70, 71, 73to76, 78to86, 88, 90to106
Commercial	-
Industrial	-
Spl.Haz.Ind	-
Institutional	-
Agricultural	-
Transport	1, 17, 20, 25, 27, 31, 35, 40, 46, 50, 51, 54, 62, 65, 69, 72, 77, 87, 89, 107, 108
Water body	-
AAI NOCtobe Obtained	1 to109

Ward- AG Block- 35 (Comprising TS. No. 1 to101)

Residential	1to6, 8to12, 14to33, 37to44, 46to66, 68to71, 72/2, 73to86, 88to99
Commercial	-
Industrial	-
Spl.Haz.Ind	-
Institutional	-
Agricultural	35
Transport	7, 13, 34, 36, 45, 67, 72/1, 87, 100, 101
Water body	-
AAI NOCtobe Obtained	1 to101

Ward- AG Block-36 (Comprising TS. No. 1 to70)

Residential	1to15, 19to24, 26to43, 45, 46, 48to52, 54, 55, 56, 58to63, 65to70
Commercial	-
Industrial	-
Spl.Haz.Ind	-
Institutional	17, 18
Agricultural	-
Transport	16, 25, 44, 47, 53, 57, 64
Water body	-
AAI NOCtobe Obtained	1 to70

Ward- AG Block- 37 (Comprising TS. No. 1 to76)

Residential	2to20, 22to47, 50to55, 57to61, 63to76
Commercial	-
Industrial	-
Spl.Haz.Ind	-
Institutional	-
Agricultural	-
Transport	1, 21, 48, 49, 56, 62
Water body	-
AAI NOCtobe Obtained	1 to76

Ward- AG Block- 38 (Comprising TS. No. 1 to123)

Residential	1to11, 13to16, 18to23, 25, 27to29, 32to43, 45, 46, 47, 49to62, 64to77, 79to100, 102, 103, 106to111, 113, 114, 115, 117to122
Commercial	-
Industrial	104
Spl.Haz.Ind	-
Institutional	-
Agricultural	-
Transport	12, 17, 24, 26, 30, 31, 44, 48, 63, 78, 101, 105, 112, 116, 123
Water body	-
AAI NOCtobe Obtained	1to123

Ward- AG Block- 39 (Comprising TS. No. 1 to97)

Residential	2to9, 11, 13to17, 19to30, 32to39, 41to46, 48to55, 57to61, 64to82, 86to96
Commercial	-
Industrial	-
Spl.Haz.Ind	-
Institutional	-
Agricultural	-
Transport	1, 10, 12, 18, 31, 40, 47, 56, 62, 63, 83, 84, 85, 97
Water body	-
AAI NOCtobe Obtained	1 to97

Ward- AG Block- 40 (Comprising TS. No. 1 to47)

Residential	1to16, 17, 19, 20, 21, 22/1, 22/3, 22/4, 23to34, 36to47
Commercial	-
Industrial	-
Spl.Haz.Ind	-
Institutional	-
Agricultural	-
Transport	22/2, 35
Water body	18
AAI NOCtobe Obtained	1 to47

Ward- AG Block- 41 (Comprising TS. No. 1 to23)

Residential	4/3to11, 4/13to18, 8, 9, 15, 16/2, 22/2
Commercial	-
Industrial	-
Spl.Haz.Ind	-
Institutional	4/19, 5, 6, 7, 10to14, 16/1, 17, 18/1, 19, 20, 21, 22/1, 23/1
Agricultural	-
Transport	2, 3, 4/1, 4/2, 4/12, 4/20, 18/2, 23/2, 23/3, 23/4
Water body	1
AAI NOCtobe Obtained	1 to23

Ward- AG Block- 42 (Comprising TS. No. 1 to113)

Residential	2to16, 18, 19, 20, 22to29, 31to35, 38to45, 47to54, 56to64, 67to79, 81to93, 95to 111, 113
Commercial	-
Industrial	-
Spl.Haz.Ind	-
Institutional	-
Agricultural	-
Transport	1, 17, 21, 30, 36, 37, 46, 55, 65, 66, 80, 94, 112
Water body	-
AAI NOCtobe Obtained	1 to113

Ward- AG Block- 43 (Comprising TS. No. 1 to68)

Residential	2to27, 29to48, 50to68
Commercial	-
Industrial	-
Spl.Haz.Ind	-
Institutional	-
Agricultural	-
Transport	1, 28, 49
Water body	-
AAI NOCtobe Obtained	1 to68

Ward- AG Block- 44 (Comprising TS. No. 1 to22)

Residential	-
Commercial	13/2, 14to18, 20, 21
Industrial	-
Spl.Haz.Ind	-
Institutional	2, 3
Agricultural	-
Transport	1, 4to12, 13/1, 19, 22
Water body	-
AAI NOCtobe Obtained	1to22

Ward- AG Block- 45 (Comprising TS. No. 1 to52)

Residential	9to16, 18to35, 37to48
Commercial	1to8.
Industrial	-
Spl.Haz.Ind	-
Institutional	-
Agricultural	-
Transport	17, 36, 49to52
Water body	-
AAI NOCtobe Obtained	1 to51

WARD – AH
BLOCK 1to28

Ward-AH, Block- 1Comprising T.S. No. - 1to56

Residential	3to24, 26to31, 44to56
Commercial	2, 32, 33to42
Industrial	-
Spl.Haz.Ind	-
Institutional	-
Agricultural	-
Transport	1, 25, 43
Water body	-
AAI NOCtobe Obtained	1to56

Ward-AH, Block-2 Comprising T.S. No. - 1to39

Residential	1, 2, 3, 4to16, 18to26, 28to38
Commercial	-
Industrial	-
Spl.Haz.Ind	-
Institutional	-
Agricultural	-
Transport	17, 27, 39
Water body	-
AAI NOCtobe Obtained	1 to39

Ward-AH, Block-3 Comprising T.S. No. - 1to52

Residential	1, 3to6, 9to20, 22to31, 33to39, 41to 52
Commercial	7, 8
Industrial	-
Spl.Haz.Ind	-
Institutional	-
Agricultural	-
Transport	2, 21, 32, 40
Water body	-
AAI NOCtobe Obtained	1to52

Ward-AH, Block-4 Comprising T.S. No. - 1to75

Residential	3to7, 9to25, 29to31, 33to36, 38to42, 44to50, 52to59, 61to63, 65to70, 72, 74, 75
Commercial	27, 71
Industrial	-
Spl.Haz.Ind	-
Institutional	-
Agricultural	-
Transport	1, 2, 8, 26, 28, 32, 37, 43, 51, 60, 64, 73
Water body	-
AAI NOCtobe Obtained	1to75

Ward-AH, Block-5 Comprising T.S. No. - 1

Residential	-
Commercial	-
Industrial	1
Spl.Haz.Ind	-
Institutional	-
Agricultural	-
Transport	-
Water body	-
AAI NOCtobe Obtained	1

Ward-AH, Block-6 Comprising T.S. No. - 1to71

Residential	1to16, 18to38, 40to44, 46to51, 53to70
Commercial	-
Industrial	-
Spl.Haz.Ind	-
Institutional	-
Agricultural	-
Transport	17, 39, 45, 52, 71
Water body	-
AAI NOCtobe Obtained	3to52

Ward-AH, Block-7 Comprising T.S. No. - 1to90

Residential	2to12, 14to19, 21to 42, 44to48, 50to 64, 66to73
Commercial	65, 75to90
Industrial	-
Spl.Haz.Ind	-
Institutional	-
Agricultural	-
Transport	1, 13, 20, 43, 49, 74
Water body	-
AAI NOCtobe Obtained	1, 28to35, 43, 47to49, 54, 55, 56, 74, 90

Ward-AH, Block-8 Comprising T.S. No. - 1to73

Residential	1to5, 7to12, 14to33, 35to73
Commercial	-
Industrial	-
Spl.Haz.Ind	-
Institutional	
Agricultural	-
Transport	6, 13, 34
Water body	-
AAI NOCtobe Obtained	1to73

Ward-AH, Block- 9Comprising T.S. No. - 1to89

Residential	2to13, 15to33, 35to43, 45to63, 65to68
Commercial	71to89
Industrial	-
Spl.Haz.Ind	-
Institutional	-
Agricultural	-
Transport	1, 14, 34, 44, 64, 69
Water body	70
AAI NOCtobe Obtained	1 to89

Ward-AH, Block- 10Comprising T.S. No. - 1to72

Residential	2to37, 40to62, 64to69, 71, 72
Commercial	-
Industrial	-
Spl.Haz.Ind	-
Institutional	-
Agricultural	-
Transport	1, 38, 39, 63, 70
Water body	-
AAI NOCtobe Obtained	1 to72

Ward-AH, Block- 11Comprising T.S. No. - 1to74

Residential	1to10, 12to21, 23to31, 33to43, 46, 47, 48, 50to56, 58to73
Commercial	-
Industrial	-
Spl.Haz.Ind	-
Institutional	-
Agricultural	-
Transport	11, 22, 32, 44, 45, 49, 57, 74
Water body	-
AAI NOCtobe Obtained	1to74

Ward-AH, Block- 12Comprising T.S. No. - 1to32

Residential	2to6, 8to29
Commercial	30, 32
Industrial	31
Spl.Haz.Ind	-
Institutional	-
Agricultural	-
Transport	1, 7
Water body	-
AAI NOCtobe Obtained	1to32

Ward-AH, Block- 13Comprising T.S. No. - 1to48

Residential	1, 2, 4to7, 10to20, 22to35, 37to47
Commercial	-
Industrial	-
Spl.Haz.Ind	-
Institutional	-
Agricultural	-
Transport	3, 8, 9, 21, 36, 48
Water body	-
AAI NOCtobe Obtained	1to48

Ward-AH, Block- 14Comprising T.S. No. - 1to90

Residential	2to13, 15to19, 21to33, 35to43, 45to56, 58to71, 73to76, 79to86, 88, 89, 90
Commercial	-
Industrial	-
Spl.Haz.Ind	-
Institutional	-
Agricultural	-
Open Space and Recreational Use	77
Transport	1, 14, 20, 34, 44, 57, 72, 78, 87
Water body	-
AAI NOCtobe Obtained	1to90

Ward-AH, Block-15 Comprising T.S. No. - 1to51

Residential	2, 3to14, 16to30, 34to43, 45to51
Commercial	-
Industrial	-
Spl.Haz.Ind	-
Institutional	-
Agricultural	-
Open Space and Recreational Use	32
Transport	1, 15, 31, 33, 44
Water body	-
AAI NOCtobe Obtained	1to51

Ward-AH, Block-16 Comprising T.S. No. - 1to56

Residential	1to14, 17to30, 32to54
Commercial	-
Industrial	-
Spl.Haz.Ind	-
Institutional	-
Agricultural	-
Open Space and Recreational Use	56
Transport	15, 16, 31, 55
Water body	-
AAI NOCtobe Obtained	1to56

Ward-AH, Block-17 Comprising T.S. No. - 1to45

Residential	3to26, 28to34
Commercial	36to42, 44, 45pt,
Industrial	-
Spl.Haz.Ind	-
Institutional	-
Agricultural	-
Transport	1, 2, 27, 35, 43, 45/3
Water body	-
AAI NOCtobe Obtained	1to45

Ward-AH, Block-18 Comprising T.S. No. - 1 to72

Residential	1to11, 14, 16to32, 34to52, 54to71
Commercial	-
Industrial	-
Spl.Haz.Ind	-
Institutional	72
Agricultural	-
Transport	12, 13, 15, 33, 53
Water body	-
AAI NOCtobe Obtained	1to72

Ward-AH, Block-19 Comprising T.S. No. - 1to81

Residential	2to13, 15, 16, 17, 20to38, 43to62
Commercial	18, 19, 65to81
Industrial	-
Spl.Haz.Ind	-
Institutional	-
Agricultural	-
Open Space and Recreational Use	41
Transport	1, 14, 39, 40, 42, 63, 64
Water body	-
AAI NOCtobe Obtained	1to81

Ward-AH, Block-20 Comprising T.S. No. - 1to91

Residential	2to20, 22to26, 28to34, 36to59, 61to64, 66to73, 76to82, 84to91
Commercial	-
Industrial	-
Spl.Haz.Ind	-
Institutional	74
Agricultural	-
Transport	1, 21, 27, 35, 60, 65, 75, 83
Water body	-

Ward-AH, Block- 21Comprising T.S. No. - 1to30

Residential	3, 4, 5pt, 6pt, 7pt, 8to10, 11pt, 14, 18, 15pt, 16, 19pt, 21, 22, 23pt, 24pt, 25, 26pt, 27pt, 28, 29
Commercial	2
Industrial	-
Spl.Haz.Ind	-
Institutional	12, 13
Agricultural	-
Transport	1, 5/5, 5/7, 5/9, 5/13, 5/19, 6/2, 6/3, 7/7, 7/8, 11/1, 14/9, 19/3, 20, 29/1
Water body	17, 23/4, 24/9, 26/2, 26/4, 27/4, 30
AAI NOCtobe Obtained	1 to10, 30

Ward-AH, Block-22 Comprising T.S. No. - 1to57

Residential	2, 4to15, 17to28, 30to41, 44to57
Commercial	-
Industrial	-
Spl.Haz.Ind	-
Institutional	3
Agricultural	-
Transport	1, 16, 29, 42, 43
Water body	-
AAI NOCtobe Obtained	1to57

Ward-AH, Block-23 Comprising T.S. No. - 1to137

Residential	1to11, 13to17, 19to24, 26to33, 35to46, 48to76, 79to112, 115to122, 124to137
Commercial	34
Industrial	-
Spl.Haz.Ind	-
Institutional	-
Agricultural	-
Transport	12, 18, 25, 47, 77, 78, 113, 114, 123
Water body	-
AAI NOCtobe Obtained	1to16, 28 to134

Ward-AH, Block-24 Comprising T.S. No. - 1to98

Residential	2to8, 10to15, 17to22, 24to35, 37to66, 69to97
Commercial	-
Industrial	-
Spl.Haz.Ind	-
Institutional	-
Agricultural	-
Transport	1, 9, 16, 23, 36, 67, 68, 98
Water body	-
AAI NOCtobe Obtained	1 to98

Ward-AH, Block-25 Comprising T.S. No. - 1to53

Residential	2to26, 28to52
Commercial	-
Industrial	-
Spl.Haz.Ind	-
Institutional	-
Agricultural	-
Transport	1, 27, 53
Water body	-
AAI NOCtobe Obtained	1to53

Ward-AH, Block-26 Comprising T.S. No. - 1to67

Residential	2to7, 18to22, 24to31, 35to 65
Commercial	11to17, 34, 66
Industrial	8to10
Spl.Haz.Ind	-
Institutional	-
Agricultural	-
Open Space and Recreational Use	23
Transport	1, 32, 33, 67
Water body	-
AAI NOCtobe Obtained	1to67

Ward-AH, Block-27 Comprising T.S. No. - 1to39

Residential	2to19, 22to37
Commercial	-
Industrial	-
Spl.Haz.Ind	-
Institutional	-
Agricultural	-
Transport	1, 20, 21, 38, 39
Water body	-
AAI NOCtobe Obtained	1to39

Ward-AH, Block- 28 Comprising T.S. No. - 1to66

Residential	2to32, 34to43, 45to54, 58to65
Commercial	-
Industrial	-
Spl.Haz.Ind	-
Institutional	-
Agricultural	-
Open Space and Recreational Use	56
Transport	1, 33, 44, 55, 57, 66
Water body	-
AAI NOCtobe Obtained	1to66

WARD – AI
BLOCK (1 to 28)

Ward- AI Block 1- (Comprising TS. No. 1 to72)

Residential	2to6, 8to22, 24to30, 32, 33, 35, 36, 38to48, 50to72
Commercial	-
Industrial	-
Spl.Haz.Ind	-
Institutional	-
Agricultural	-
Transport	1, 7, 23, 31, 34, 37, 49
Water body	-

Ward-AI Block –2 (Comprising TS. No. 1 to118)

Residential	2, 3, 5to17, 19to44, 47to68, 70to80, 82to112, 114to118
Commercial	-
Industrial	-
Spl.Haz.Ind	-
Institutional	-
Agricultural	-
Transport	1, 4, 18, 45, 46, 69, 81, 113
Water body	-

Ward-AI Block - 3 (Comprising TS. No. 1 to119)

Residential	1to10, 12, 14to27, 29to44, 46to54, 56to75, 77to97, 99to117
Commercial	-
Industrial	-
Spl.Haz.Ind	-
Institutional	-
Agricultural	-
Transport	11, 13, 28, 45, 55, 76, 98, 118, 119
Water body	-

Ward-AI Block - 4 (Comprising TS. No. 1 to92)

Residential	1to3, 5to12, 14to20, 22to27, 29to54, 56to76, 78to88, 91, 92
Commercial	-
Industrial	-
Spl.Haz.Ind	-
Institutional	-
Agricultural	-
Transport	4, 13, 21, 28, 55, 77, 89, 90
Water body	-

Ward-AI Block –5 (Comprising TS. No. 1 to122)

Residential	1to31, 33to35, 37to51, 53to56, 58to68, 70to80, 82, 84to94, 96to100, 102to114, 116to120
Commercial	-
Industrial	-
Spl.Haz.Ind	-
Institutional	-
Agricultural	-
Transport	32, 36, 52, 57, 69, 81, 83, 95, 101, 115, 121, 122
Water body	-

Ward-AI Block –6(Comprising TS. No. 1to76)

Residential	2to7, 9to27, 29to34, 36to41, 43to57, 59to72
Commercial	-
Industrial	-
Spl.Haz.Ind	-
Institutional	-
Agricultural	-
Transport	1, 8, 28, 35, 42, 58, 73to76
Water body	-

Ward-AI Block –7(Comprising TS. No. 1to83)

Residential	2to11, 13to20, 22to27, 29to44, 46, 47, 49to60, 62to80, 82, 83
Commercial	-
Industrial	-
Spl.Haz.Ind	-
Institutional	-
Agricultural	-
Transport	1, 12, 21, 28, 45, 48, 61, 81
Water body	-

Ward-AI Block –8(Comprising TS. No. 1 to60)

Residential	1to14, 16to28, 30to42, 44to59
Commercial	-
Industrial	-
Spl.Haz.Ind	-
Institutional	-
Agricultural	-
Transport	15, 29, 43, 60
Water body	-

Ward-AI Block –9(Comprising TS. No. 1 to51)

Residential	2to14, 16to20, 23to36, 38, 39to50
Commercial	-
Industrial	-
Spl.Haz.Ind	-
Institutional	-
Agricultural	-
Transport	1, 15, 21, 22, 37, 51
Water body	-

Ward- AI Block - 10 (Comprising TS. No. 1 to95)

Residential	1to17, 19to30, 32to48, 50to65, 67to81, 83to94
Commercial	-
Industrial	-
Spl.Haz.Ind	-
Institutional	-
Agricultural	-
Transport	18, 31, 49, 66, 82, 95
Water body	-

Ward- AI Block - 11 (Comprising TS. No. 1 to64)

Residential	2to17, 19to41, 43to55, 57to62
Commercial	-
Industrial	-
Spl.Haz.Ind	-
Institutional	-
Agricultural	-
Transport	1, 18, 42, 56, 63, 64
Water body	-

Ward- AI Block –12 (Comprising TS. No. 1 to78)

Residential	2to10, 12to20, 23to29, 31to41, 43to49, 51to67, 69to73, 75to77
Commercial	-
Industrial	-
Spl.Haz.Ind	-
Institutional	-
Agricultural	-
Transport	1, 11, 21, 22, 30, 42, 50, 68, 74, 78
Water body	-

Ward- AI Block - 13 (Comprising TS. No. 1 to89)

Residential	2to10, 12to18, 21to36, 38to53, 55to69, 71to78, 80to88
Commercial	-
Industrial	-
Spl.Haz.Ind	-
Institutional	-
Agricultural	-
Transport	1, 11, 19, 20, 37, 54, 70, 79, 89
Water body	-

Ward- AI Block -14 (Comprising TS. No. 1 to50)

Residential	1to12, 14to20, 22to35, 37to49
Commercial	-
Industrial	-
Spl.Haz.Ind	-
Institutional	-
Agricultural	-
Transport	13, 21, 36, 50
Water body	-

Ward- AI Block –15 (Comprising TS. No. 1 to84)

Residential	1to10, 12to19, 21to36, 38to46, 48to52, 54to68, 70to84
Commercial	11
Industrial	-
Spl.Haz.Ind	-
Institutional	-
Agricultural	-
Transport	20, 37, 47, 53, 69
Water body	-

Ward- AI Block –16 (Comprising TS. No. 1 to107)

Residential	1to18, 20to38, 40to57, 59to74, 76to97, 99to103, 105, 106
Commercial	-
Industrial	-
Spl.Haz.Ind	-
Institutional	-
Agricultural	-
Transport	19, 39, 58, 75, 98, 104, 107
Water body	-

Ward- AI Block – 17 (Comprising TS. No. 1to63)

Residential	2to4, 6to10, 13to15, 18to24, 27, 30to34, 36to41, 49to54, 58to60
Commercial	1, 11, 25, 26, 28, 29, 42to46, 48, 55to57, 61
Industrial	-
Spl.Haz.Ind	-
Institutional	-
Agricultural	-
Transport	5, 12, 16, 17, 35, 47, 62, 63
Water body	-
AAI NOCtobe Obtained	1, 3to5, 10to2, 23to30, 41to48, 55to57, 63

Ward- AI Block –18 (Comprising TS. No. 1to64)

Residential	1to20, 22to51, 53
Commercial	54to63
Industrial	-
Spl.Haz.Ind	-
Institutional	-
Agricultural	-
Transport	21, 52, 64
Water body	-
AAI NOCtobe Obtained	64

Ward-AI Block -19 (Comprising TS. No. 1to34)

Residential	2to11, 13to20, 22to28, 30to32
Commercial	-
Industrial	-
Spl.Haz.Ind	-
Institutional	-
Agricultural	-
Open Space and Recreational Use	12
Transport	1, 21, 29, 33, 34
Water body	-

Ward-AI Block - 20 (Comprising TS. No. 1 to112)

Residential	1to27, 29to35, 37to65, 67to78, 80to112
Commercial	-
Industrial	-
Spl.Haz.Ind	-
Institutional	-
Agricultural	-
Transport	28, 36, 66, 79,
Water body	-

Ward-AI Block -21 (Comprising TS. No. 1 to43)

Residential	2to6, 8to13, 15, 18to26, 28to30, 32to38, 41, 42
Commercial	14, 16, 17, 39, 40
Industrial	-
Spl.Haz.Ind	-
Institutional	-
Agricultural	-
Transport	1, 7, 27, 31, 43
Water body	-

Ward-AI Block - 22 (Comprising TS. No. 1to83)

Residential	2to10, 14, 18to22, 26to38, 40to51, 61to67, 69to73
Commercial	11to13, 16, 17, 23, 24, 53to60, 74to82
Industrial	-
Spl.Haz.Ind	-
Institutional	
Agricultural	-
Transport	1, 15, 25, 39, 52, 68, 83
Water body	-

Ward-AI Block - 23 (Comprising TS. No. 1to120)

Residential	2to7, 9to37, 39to47, 49to57, 59, 61to76, 78, 80to83, 85to87, 89to95, 97to113, 115, 116, 118to120
Commercial	-
Industrial	-
Spl.Haz.Ind	-
Institutional	-
Agricultural	-
Transport	1, 8, 38, 48, 58, 60, 77, 79, 84, 88, 96, 114, 117
Water body	-

Ward-AI Block -24 (Comprising TS. No. 1to89)

Residential	1to8, 10to13, 15to20, 22to45, 47to71, 74to88
Commercial	-
Industrial	-
Spl.Haz.Ind	-
Institutional	-
Agricultural	-
Transport	9, 14, 21, 46, 72, 73, 89
Water body	-

Ward-AI Block - 25 (Comprising TS. No. 1to87)

Residential	3to9, 27to35, 39to46, 48to56, 58to63, 65to67, 69to76, 81to83, 85
Commercial	10to26, 37, 38, 64, 77to79, 84
Industrial	-
Spl.Haz.Ind	-
Institutional	68
Agricultural	-
Transport	1, 2, 36, 47, 57, 80, 86, 87
Water body	-

Ward-AI Block - 26 (Comprising TS. No. 1to46)

Residential	1, 3to12, 14to32, 34to44
Commercial	-
Industrial	-
Spl.Haz.Ind	-
Institutional	-
Agricultural	-
Transport	2, 13, 33, 45, 46
Water body	-

Ward-AI Block -27 (Comprising TS. No. 1to46)

Residential	2to10, 12to16, 18to24, 26to31, 33to37, 40to45
Commercial	-
Industrial	-
Spl.Haz.Ind	-
Institutional	-
Agricultural	-
Transport	1, 11, 17, 25, 32, 38, 39, 46
Water body	-

Ward-AI Block -28 (Comprising TS. No. 1to38)

Residential	1to6, 8to22, 24to27, 29to38
Commercial	-
Industrial	-
Spl.Haz.Ind	-
Institutional	-
Agricultural	-
Transport	7, 23, 28
Water body	-

WARD – AJ
BLOCK (1to22)

Ward-AJ, Block 1- (Comprising T.S. No. - 1to192)

Residential	11, 12, 50, 79/2, 81to88, 93/2, 114to125, 127to140, 142, 143, 144 to159, 162to171, 173to179, 181 to191
Commercial	1to10, 13, 14, 16to31, 33to49, 54to60, 61pt, 62pt, 63pt, 64to78, 80, 89to92, 94to107, 111, 112,
Industrial	61pt, 62pt, 63pt.
Spl.Haz.Ind	-
Institutional	-
Agricultural	-
Transport	15, 32, 51to53, 79/1, 93/1, 108, 109, 110, 113, 126, 141, 160, 161, 172, 180, 192
Water body	-

Ward-AJ, Block- 2(Comprising T.S. No. - 1to354)

Residential	26to51, 62to74, 76to105, 107to124, 126to128, 131to139, 141to145, 148to152, 154to167, 169 to171, 173to175, 177to190, 192to198, 200to211, 213 to225, 227to240, 253to259, 261to266, 268, 269, 271to282, 284to297, 301to306, 308to318, 320to331, 333to341, 343to351, 353
Commercial	1 to7, 9to16, 18to21, 23to25, 52to55, 57 to61
Industrial	-
Spl.Haz.Ind	-
Institutional	241 to246, 248
Agricultural	-
Transport	8, 17, 22, 56, 75, 106, 125, 129, 130, 140, 146, 147, 153, 168, 172, 176, 191, 199, 212, 226, 250to252, 260, 267, 270, 283, 298, 299, 300, 307, 319, 332, 342, 354
Water body	247, 249, 352.

Ward-AJ, Block-3 (Comprising T.S. No. - 1to89)

Residential	1to11, 13to32, 34to36, 39to47, 49to79, 82to85, 87, 88
Commercial	-
Industrial	-
Spl.Haz.Ind	-
Institutional	-
Agricultural	-
Transport	12, 33, 37, 38, 48, 80, 81, 86, 89.
Water body	-

Ward-AJ, Block-4 (Comprising T.S. No. - 1to98)

Residential	2to10, 12to18, 20to30, 32to39, 41to53, 55to58, 60to95, 97, 98
Commercial	-
Industrial	-
Spl.Haz.Ind	-
Institutional	-
Agricultural	-
Transport	1, 11, 19, 40, 54, 59, 96
Water body	31

Ward-AJ, Block-5 (Comprising T.S. No. - 1to95)

Residential	2to17, 19to31, 33to36, 38to52, 54to58, 60to82, 84to95
Commercial	-
Industrial	-
Spl.Haz.Ind	-
Institutional	-
Agricultural	-
Transport	18, 32, 37, 53, 59, 83
Water body	1.

Ward-AJ, Block-6 (Comprising T.S. No. - 1to14)

Residential	12, 13pt,
Commercial	8pt, 11pt,
Industrial	13pt
Spl.Haz.Ind	-
Institutional	-
Agricultural	-
Open Space and Recreational Use	3pt, 4pt, 5pt, 6, 7, 8pt, 11pt, 13pt
Transport	1, 2, 3/7, 3/8, 4/15to20, 5/1, 5/16, 5/17, 5/19to23, 8/3to5. 9, 10.
Water body	14

Ward-AJ, Block-7 (Comprising T.S. No. - 1to166)

Residential	2to14, 16to21, 23to28, 31to43, 46to50, 52to59, 60, 61/2, 62to65, 68, 69, 71to74, 76to89, 91to95, 97to102, 104to106, 110, to126, 128to159
Commercial	107, 108, 160/1, 161, 162, 163pt, 165pt.
Industrial	-
Spl.Haz.Ind	-
Institutional	-
Agricultural	-
Transport	1, 15, 22, 29, 30, 44, 45, 51, 60, 61/1, 66, 67, 70, 90, 96, 103, 127, 134, 160/2, 163/2, 164, 165/2, 166
Water body	75, 109, 161.

Ward-AJ, Block- 8(Comprising T.S. No. - 1to276)

Residential	2to4, 6 to10, 12to22, 24to28, 30, 32to36, 38to46, 49, 50, 53to59, 61, 62, 65to68, 70to82, 86pt, 87, 88, 90 to92, 94to110, 112, 113, 116to120, 122to126, 128 to130, 132, 133pt, 136to139, 141to153, 155, 157to166, 168to179, 181to184, 186to194, 196to204, 207to210, 212 to217, 219 to226, 228to231, 233to235, 237, 239 to243, 245to253, 255to 259, 261to266, 268to275
Commercial	133pt, 134, 135
Industrial	-
Spl.Haz.Ind	-
Institutional	83, 86
Agricultural	-
Transport	1, 5, 11, 23, 29, 31, 37, 47, 48, 51, 52, 60, 63, 64, 69, 84, 85, 89, 93, 111, 114, 115, 121, 127, 131, 140, 154, 156, 167, 180, 185, 195, 205, 206, 211, 218, 227, 232, 236, 238, 244, 254, 260, 267, 276
Water body	-

Ward-AJ, Block-9 (Comprising T.S. No. - 1to169)

Residential	1to10, 12to28, 30to35, 37, 38, 40to47, 49to81, 83, 85, 87to91, 93to103, 105to116, 118to167, 168pt, 169
Commercial	-
Industrial	-
Spl.Haz.Ind	-
Institutional	36, 168pt.
Agricultural	-
Transport	11, 29, 39, 48, 82, 84, 86, 92, 104, 117.
Water body	-

Ward-AJ, Block- 10(Comprising T.S. No. - 1to107)

Residential	1to7, 9to17, 19to28, 30to33, 35to42, 44to48, 50to66, 68to77, 79, 80pt, 81pt, 82pt, 83, 84pt, 85pt, 86pt, 87to89, 91to94, 98to107
Commercial	80pt, 81pt, 82pt, 84pt, 85pt, 86pt.
Industrial	-
Spl.Haz.Ind	-
Institutional	-
Agricultural	-
Transport	8, 18, 29, 34, 43, 49, 67, 78, 90, 95to97
Water body	-

Ward-AJ, Block- 11(Comprising T.S. No. - 1to44)

Residential	31to 43
Commercial	2 to5, 7to11, 16to22, 24to29
Industrial	6/2, 13.
Spl.Haz.Ind	-
Institutional	-
Agricultural	-
Transport	1, 6/1, 12, 14, 15, 30, 44
Water body	23

Ward-AJ, Block-12 (Comprising T.S. No. - 1to120)

Residential	6to13, 15to28, 30to35, 37, 48to50, 52to58, 59/1, 60to72, 73/1, 74to91, 92/1, 93to99, 101to116, 118to120,
Commercial	1to5, 36, 38, 39, 41to44
Industrial	-
Spl.Haz.Ind	-
Institutional	-
Agricultural	-
Transport	14, 40, 45to47, 51, 59/2, 73/2, 92/2, 100, 117
Water body	29

Ward-AJ, Block-13 (Comprising T.S. No. - 1to102)

Residential	2to5, 8, 9, 11, 16pt, 18to38, 41to45, 47, 48, 50to54, 55/1, 56to59, 61, 62, 64to70, 72to75, 81to85, 92to100
Commercial	1, 12, 13, 15, 16pt, 76to79, 86to91
Industrial	-
Spl.Haz.Ind	-
Institutional	-
Agricultural	-
Transport	10, 14, 39, 40, 46, 49, 55/2, 60, 63/1, 63/2, 80, 101.
Water body	6, 7, 17, 71, 102.

Ward-AJ, Block- 14(Comprising T.S. No. - 1to124)

Residential	6to14, 21to32, 37to47, 51to68, 70to96, 98to107, 109to113, 122.
Commercial	1 to5, 17to20, 114to119
Industrial	-
Spl.Haz.Ind	-
Institutional	36
Agricultural	-
Transport	15, 16, 34, 35, 48to50, 69, 97, 108, 120, 121, 124.
Water body	33, 123

Ward-AJ, Block-15 (Comprising T.S. No. - 1to30)

Residential	3to18, 21to28
Commercial	-
Industrial	-
Spl.Haz.Ind	-
Institutional	-
Agricultural	-
Transport	1, 2, 19, 20, 29, 30
Water body	

Ward-AJ, Block-16 (Comprising T.S. No. - 1to148)

Residential	2to23, 25to47, 49to64, 66to81, 83to98, 100to109, 111, 117pt, 118to120, 124to127, 130to133, 135to138, 140, 141pt, 142pt, 143, 144pt.
Commercial	116/2pt, 116/3pt, 141pt, 142pt, 144pt, 145,
Industrial	-
Spl.Haz.Ind	-
Institutional	-
Agricultural	-
Transport	1, 24, 48, 65, 82, 99, 110, 112to116, 117/10, 121to123, 128, 129, 134, 139, 146to148
Water body	-

Ward-AJ, Block-17(Comprising T.S. No. - 1to148)

Residential	3to21, 23, 25to46, 48to67, 69to83, 85to95, 97to121, 123to146
Commercial	-
Industrial	-
Spl.Haz.Ind	-
Institutional	-
Agricultural	-
Transport	1, 2, 22, 24, 47, 68, 84, 96, 122, 147, 148
Water body	-

Ward-AJ, Block-18 (Comprising T.S. No. - 1to164)

Residential	2to5, 6pt, 7pt, 8pt, 9pt, 10to20, 21pt, 22pt, 23pt, 24pt, 25pt, 26, 28to32, 34to37, 39to50, 51pt, 52to62, 64to77, 79to89, 91to100, 102to110, 112, 113pt, 114to117, 118pt, 119to124, 127to141, 143, 145to163
Commercial	6pt, 7pt, 8pt, 9pt, 21pt, 22pt, 23pt, 24pt, 25pt.
Industrial	-
Spl.Haz.Ind	-
Institutional	
Agricultural	-
Transport	1, 27, 33, 38, 51/1, 63, 78, 90, 107, 101, 111, 125, 126, 142, 144, 148, 164,
Water body	113/2, 118/2

Ward-AJ, Block-19 (Comprising T.S. No. - 1to22)

Residential	1pt, 2pt, 3pt, 4pt, 5, 6pt, 7, 8, 9pt, 10pt, 12pt, 13pt, 14pt, 15pt, 16pt, 17pt, 19pt, 20, 21pt, 22.
Commercial	9pt, 10pt, 11pt, 12pt, 13pt, 14pt, 15pt, 16pt, 17pt, 18pt, 19pt, 21pt
Industrial	1pt, 1/4pt, 1/5, 1/6pt.
Spl.Haz.Ind	-
Institutional	-
Agricultural	-
Transport	1/1, 2/1, 9/7, 9/11, 9/12, 9/22, 9/23to25, 9/27to35, 10/30to32, 11/5, 11/8to11, 11/14, 11/15, 11/27to34, 12/2, 12/3, 12/4, 12/37to42, 14/3to13, 14/21, 14/30, 14/36to46, 15/14, 15/16, 15/17, 15/21to30, 16/6, 17/2, 17/6, 17/7, 17/9to13, 18/1to3, 18/5, 18/6, 18/8, 18/9, 18/14to16, 18/20to26, 19/10, 21/1, 21/25, 21/26, 21/27.
Water body	3/5, 4/14, 6/5, 9/21, 10/29, 11/12, 12/1, 12/30.

Ward-AJ, Block-20 (Comprising T.S. No. - 1to310)

Residential	2to5, 7to24, 26to41, 43to63, 65, 66to78, 80to92, 94, 96to108, 110to115, 120to124, 126to137, 139to154, 156to169, 171to185, 187to204, 206to210, 212, 214to224, 226to232, 235to250, 252to266, 268to281, 284to287, 291to294, 296, 297/1, 299/1, 300to302
Commercial	117to119, 288, 289, 290/1, 304/1, 305/1, 306/1, 308
Industrial	-
Spl.Haz.Ind	-
Institutional	-
Agricultural	-
Transport	1, 6, 25, 42, 64, 79, 93, 95, 109, 116, 125, 138, 155, 170, 186, 211, 213, 225, 233, 234, 251, 267, 282, 283, 290/2, 295, 297/2, 298, 299/2, 303, 304/2, 305/2, 306/2, 307, 309, 310
Water body	205, 258.

Ward-AJ, Block-21 (Comprising T.S. No. - 1to128)

Residential	1to20, 22to36, 38to49, 51to67, 69, 70, 72to91, 93to107, 109to111, 113, 115to127.
Commercial	-
Industrial	-
Spl.Haz.Ind	-
Institutional	-
Agricultural	-
Transport	21, 37, 50, 68, 71, 92, 108, 112, 114, 128.
Water body	-

Ward-AJ, Block-22 (Comprising T.S. No. - 1to06)

Residential	3pt, 4pt, 6pt,
Commercial	4pt, 5pt, 6/1to6
Industrial	2/2
Spl.Haz.Ind	-
Institutional	2pt
Agricultural	-
Transport	1, 2/3, 2/4, 2/5A, 3/7, 4/51, 4/62to75, 4/77to79, 5/2, 3.
Water body	3/1, 3/3
Burial Ground	3/6
Proposed Road	2pt

WARD – AK
BLOCK (1to26)

Ward - AK Block -1 (Comprising TS. No. 1to180)

Residential	14to17, 19to24, 26to31, 33 35, 37to39, 41to42, 47to51, 57to63, 65to73, 75, 77to82, 84to86, 88, 96, 98to101, 103to106, 117to120, 122, 123, 125to127, 129, 131, 132, 140, 142 143, 145to151, 153to155, 156, 157to159, 169to179
Commercial	2, 6to7, 9to12, 53to56, 91to93, 95, 107, 109to113, 115, 116, 134to135, 137to139
Industrial	3, 44, 141, 162, 163, 165to167
Spl.Haz.Ind	-
Institutional	5, 36, 45
Agricultural	-
Transport	4, 8 13, 18, 25, 32, 34, 40, 43, 46, 52, 64, 74, 76, 87, 89, 90, 94, 97, 102, 108 , 114, 121, 124, 128, 130, 133, 136, 144, 152, 160, 164, 180
Water body	1, 83, 168
Burial ground	161

Ward - AK Block -2 (Comprising TS. No. 1to43)

Residential	2to9, 11to24, 27to41,
Commercial	-
Industrial	-
Spl.Haz.Ind	-
Institutional	-
Agricultural	-
Transport	1, 10, 25, 26, 42, 43
Water body	-

Ward - AK Block - 3(Comprising TS. No. 1to38)

Residential	1to8, 10, 11, 13to21, 23to36
Commercial	-
Industrial	-
Spl.Haz.Ind	-
Institutional	37
Agricultural	-
Transport	9, 12, 22, 38
Water body	-

Ward - AK Block - 4(Comprising TS. No. 1to39)

Residential	2to8, 10to15, 17to35, 37
Commercial	-
Industrial	-
Spl.Haz.Ind	-
Institutional	-
Agricultural	-
Transport	1, 9, 16, 36, 38, 39
Water body	-

Ward - AK Block - 5(Comprising TS. No. 1to93)

Residential	1, 3to6, 8to10, 26to28, 30, 31, 33, 34, 36to38, 40to61, 63, 65, 66, 68to76, 78to85, 87, 88, 90to92
Commercial	2, 11, 13to25
Industrial	-
Spl.Haz.Ind	-
Institutional	-
Agricultural	-
Transport	7, 12, 29, 32, 35, 39, 62, 64, 67, 77, 86, 89, 93
Water body	-

Ward - AK Block - 6(Comprising TS. No. 1to149)

Residential	8to15, 18, 20to26, 28to32, 68to75, 78to85, 88, 89, 91to107, 109to122, 124to129, 132to139, 141to144, 146to149
Commercial	2to7, 34to43, 45to65
Industrial	-
Spl.Haz.Ind	-
Institutional	-
Agricultural	-
Transport	1, 16, 17, 19, 27, 33, 44, 66, 67, 76, 77, 86, 87, 90, 108, 123, 130, 131, 140, 145
Water body	-

Ward - AK Block -7(Comprising TS. No. 1to71)

Residential	15pt, 16pt, 22to26, 28to41, 53to56, 58to62, 64to66, 68to70
Commercial	2to6, 8to14, 17to19, 21, 42to46, 48to52,
Industrial	-
Spl.Haz.Ind	-
Institutional	-
Agricultural	-
Transport	1, 7, 15/2, 16/2, 20, 27, 47, 57, 63, 67, 71
Water body	-

Ward - AK Block - 8(Comprising TS. No. 1to194)

Residential	2to15, 17, 18, 20to23, 25, to28, 30to34, 36to38, 40, 41, 43to46, 48to54, 56to65, 67to72, 74, 77, 79to90, 93to106, 108to130, 132to135, 137to145, 147to154, 156to159, 161to172, 174to185, 187to194
Commercial	-
Industrial	-
Spl.Haz.Ind	-
Institutional	16, 47, 73, 75, 78, 91, 160
Agricultural	-
Transport	1, 19, 24, 29, 35, 39, 42, 55, 66, 76, 92, 107, 131, 136, 146, 155, 173, 186
Water body	-
Burial ground	-

Ward - AK Block - 9(Comprising TS. No. 1to102)

Residential	2to11, 13to17, 19to24, 26to32, 34to46, 48, 50to53, 55to58, 60to62 64to67, 70to82, 84to91, 94to101
Commercial	-
Industrial	-
Spl.Haz.Ind	-
Institutional	1, 63, 83
Agricultural	-
Transport	12, 18, 25, 33, 47, 49, 54, 59, 68, 69, 92, 93, 102
Water body	-

Ward - AK Block - 10 (Comprising TS. No. 1to97)

Residential	2to6, 8to16, 19to22, 24to29, 31to45, 47to62, 64to71, 73to81, 83to96
Commercial	-
Industrial	-
Spl.Haz.Ind	-
Institutional	-
Agricultural	-
Transport	1, 7, 17, 18, 23, 30, 46, 63, 72, 82, 97
Water body	-

Ward - AK Block - 11 (Comprising TS. No. 1to97)

Residential	3to5, 7to14, 18to22, 24to34, 36to48, 52to67, 69to85, 87to89, 91to96
Commercial	-
Industrial	-
Spl.Haz.Ind	-
Institutional	86
Agricultural	-
Transport	1, 2, 6, 15to17, 23, 35, 49to51, 68, 90, 97
Water body	-

Ward - AK Block - 12 (Comprising TS. No. 1to60)

Residential	2to13, 15to19, 21to29, 31to33, 35to42, 45to48, 50to52, 54to56, 58
Commercial	-
Industrial	-
Spl.Haz.Ind	-
Institutional	-
Agricultural	-
Transport	1, 14, 20, 30, 34, 43, 44, 49, 53, 57, 59, 60
Water body	-

Ward - AK Block - 13(Comprising TS. No. 1to50)

Residential	1, 2, 3, 5to7, 9, 10, 12to27, 29to38, 40to50,
Commercial	-
Industrial	-
Spl.Haz.Ind	-
Institutional	-
Agricultural	-
Transport	4, 8, 11, 28, 39
Water body	-

Ward - AK Block -14 (Comprising TS. No. 1to147)

Residential	2to11, 16to41, 43to56, 58to67, 69to89, 91to111, 113to115, 117to131, 133to140
Commercial	143to145
Industrial	-
Spl.Haz.Ind	-
Institutional	-
Agricultural	-
Transport	1, 12to15, 42, 57, 68, 90, 112, 116, 132, 141, 142, 146, 147
Water body	-

Ward - AK Block -15(Comprising TS. No. 1to74)

Residential	2pt, 9, 19to21, 23, 30to34, 41, 45, 46, 48, 50to63
Commercial	1pt, 4to7, 10to18, 24to27, 29, 35to39, 43
Industrial	-
Spl.Haz.Ind	-
Institutional	65to74
Agricultural	-
Transport	1/2, 2/2, 8, 22, 28 40, 42, 44, 47, 49, 64
Water body	3

Ward - AK Block - 16(Comprising TS. No. 1to80)

Residential	24to32, 34, 35, 36, 39, 40to44, 47to53, 70to76
Commercial	2to20, 55to61, 63to69
Industrial	-
Spl.Haz.Ind	-
Institutional	-
Agricultural	-
Transport	1, 21to23, 37, 38, 45, 46, 54, 62, 77to80
Water body	33

Ward - AK Block - 17(Comprising TS. No. 1to86)

Residential	34to40, 44to61, 65to67, 69, 71to73, 75to86
Commercial	1to6, 8to17, 19to29, 31to33
Industrial	-
Spl.Haz.Ind	-
Institutional	62
Agricultural	-
Transport	7, 18, 30, 41to43, 63, 64, 68, 70, 74
Water body	-

Ward - AK Block - 18(Comprising TS. No. 1to143)

Residential	3to14, 16to23, 25to28, 30to48, 50to60, 61, 62, 64to73, 75to139
Commercial	1
Industrial	-
Spl.Haz.Ind	-
Institutional	24
Agricultural	-
Transport	2, 15, 29, 49, 63, 74, 140to143
Water body	-

Ward - AK Block -19 (Comprising TS. No. 1to51)

Residential	1, 4to31, 34to48, 50
Commercial	-
Industrial	-
Spl.Haz.Ind	-
Institutional	-
Agricultural	-
Transport	2, 3, 32, 33, 49, 51
Water body	-

Ward - AK Block - 20(Comprising TS. No. 1to141)

Residential	2to18, 20to24, 25pt, 27to40, 42to60, 62to76, 78to80, 82to85, 87to90, 93to97, 99to108, 111to127, 129to132, 134, 136to140
Commercial	-
Industrial	-
Spl.Haz.Ind	-
Institutional	141
Agricultural	-
Transport	1, 19, 25/2, 26, 41, 61, 77, 81, 86, 92, 98, 109, 110, 128, 133, 135
Water body	91

Ward - AK Block -21(Comprising TS. No. 1to70)

Residential	2to4, 6to16, 18to23, 26to32, 35to46, 48to51, 53to57, 60to64, 66, 68
Commercial	-
Industrial	-
Spl.Haz.Ind	-
Institutional	34, 70
Agricultural	-
Transport	1, 5, 17, 24, 25, 33, 47, 52, 58, 59, 67, 69
Water body	65

Ward - AK Block - 22(Comprising TS. No. 1to100)

Residential	1to4, 6to16, 18to30, 32to39, 42to53, 55to73, 75to100
Commercial	-
Industrial	-
Spl.Haz.Ind	-
Institutional	-
Agricultural	-
Transport	5, 17, 31, 40, 41, 54, 74
Water body	-

Ward - AK Block - 23(Comprising TS. No. 1to109)

Residential	2to15, 19to32, 34to45, 47to50, 52to58, 60to68, 75to81, 83to97, 100to108
Commercial	-
Industrial	-
Spl.Haz.Ind	-
Institutional	71
Agricultural	-
Transport	1, 16to18, 33, 46, 51, 59, 69, 70, 72to74, 82, 98, 99, 109
Water body	-

Ward - AK Block - 24(Comprising TS. No. 1to79)

Residential	3to8, 10to26, 29, 31to34, 36to47 49to56, 58to60, 62, 63, 65to67, 69, 70, 72to74, 76to79
Commercial	-
Industrial	-
Spl.Haz.Ind	-
Institutional	-
Agricultural	-
Transport	1, 2, 9, 27, 28, 30, 35, 48, 57, 61, 64, 68, 71, 75
Water body	-

Ward - AK Block - 25(Comprising TS. No. 1to64)

Residential	2to19, 21to27, 29to39, 41, 42, 44to46, 48, 50to55, 57, 58, 60to64
Commercial	-
Industrial	-
Spl.Haz.Ind	-
Institutional	-
Agricultural	-
Transport	1, 20, 28, 40, 43, 47, 49, 56, 59
Water body	-

Ward - AK Block - 26(Comprising TS. No. 1to20)

Residential	1pt, 3to18, 20
Commercial	-
Industrial	-
Spl.Haz.Ind	-
Institutional	-
Agricultural	-
Transport	2, 19
Water body	1/1, 1/9to1/16

WARD – AL
BLOCK (1to36)

Ward-AL, Block-1 (Comprising T.S. No. - 1to24)

Residential	5, 7to9, 12to16, 18to23, 24pt
Commercial	3pt
Industrial	-
Spl.Haz.Ind	-
Institutional	-
Agricultural	-
Transport	1, 2, 3/1
Water body	4, 6, 10, 11, 17, 24/13, 24/14

Ward-AL, Block-2 (Comprising T.S. No. - 1to113)

Residential	17to24, 26to31, 33, 34, 63to85, 87to93, 95to100, 102to108, 110, 111, 112
Commercial	4to8, 10to15, 37to39, 40, 41to46, 48to61,
Industrial	-
Spl.Haz.Ind	-
Institutional	
Agricultural	-
Transport	1, 3, 9, 16, 25, 32, 35, 36, 47, 62, 86, 94, 101, 109, 113
Water body	2

Ward-AL, Block-3 (Comprising T.S. No. - 1to92)

Residential	13pt, 31to47, 49to63, 66to76, 78, 79, 81to90
Commercial	3to12, 14to29
Industrial	-
Spl.Haz.Ind	-
Institutional	-
Agricultural	-
Transport	1, 13/2, 30, 48, 64, 65, 77, 80, 91, 92
Water body	2

Ward-AL, Block- 4(Comprising T.S. No. - 1to122)

Residential	2to19, 21to38, 40to49, 51to77, 79to119, 121
Commercial	-
Industrial	-
Spl.Haz.Ind	-
Institutional	-
Agricultural	-
Transport	1, 20, 39, 50, 78, 120, 122
Water body	-

Ward-AL, Block-5 (Comprising T.S. No. - 1to202)

Residential	1to22, 23to194, 201
Commercial	-
Industrial	-
Spl.Haz.Ind	-
Institutional	-
Agricultural	-
Transport	22, 195to200, 202
Water body	-

Ward-AL, Block-6 (Comprising T.S. No. - 1to313)

Residential	1to5, 7to28, 30to70, 72to112, 114to147, 149to167, 169 to206, 208to241, 243, 244, 246pt, 248, 251to256, 258to260, 262to272, 274to281, 284to298, 300to312
Commercial	-
Industrial	-
Spl.Haz.Ind	-
Institutional	-
Agricultural	-
Open Space and Recreational Use	282
Transport	6, 29, 71, 113, 148, 168, 207, 242, 245, 246/1, 246/2, 247, 249, 250, 257, 261, 273, 283, 299, 313
Water body	-

Ward-AL, Block-7 (Comprising T.S. No. - 1to48, 128)

Residential	3to8, 11to22, 24to39, 41to46, 128
Commercial	2
Industrial	-
Spl.Haz.Ind	-
Institutional	-
Agricultural	-
Transport	1, 9, 10, 23, 40, 47, 48
Water body	-

Ward-AL, Block-8 (Comprising T.S. No. - 1to100)

Residential	11, 12, 14to32, 44to47, 49to54, 56to64, 67to71, 73, 74, 76to79, 81to84, 86to99
Commercial	3to9, 34to37, 39to42
Industrial	-
Spl.Haz.Ind	-
Institutional	-
Agricultural	-
Transport	1, 10, 13, 38, 43, 48, 55, 65, 66, 72, 75, 80, 85, 100
Water body	2, 33

Ward-AL, Block-9 (Comprising T.S. No. - 1to139)

Residential	14to17, 19to24, 26to32, 34, 35, 44, 46, 48to54, 57to69, 70to78, 80to83, 85, 87, 88, 90to98, 99to106, 108to110, 112, 114to122, 125to139
Commercial	3to12, 36to43
Industrial	-
Spl.Haz.Ind	-
Institutional	-
Agricultural	-
Transport	1, 13, 18, 25, 33, 45, 47, 55, 57, 76, 84, 86, 89, 107, 111, 113, 123, 124
Water body	2, 79

Ward-AL, Block-10 (Comprising T.S. No. - 1to103)

Residential	7to20, 22to28, 47, 49to58, 60to68, 82to103
Commercial	3to6, 30to36, 38to46, 69to80
Industrial	-
Spl.Haz.Ind	-
Institutional	-
Agricultural	-
Transport	1, 21, 29, 37, 48, 59, 81
Water body	2

Ward-AL, Block-11 (Comprising T.S. No. - 1to112)

Residential	2to7, 9to20, 22to29, 31to41, 43to49, 52to56, 58to67, 69to72, 74to84, 86to96, 100to110
Commercial	-
Industrial	-
Spl.Haz.Ind	-
Institutional	-
Agricultural	-
Transport	1, 21, 30, 42, 50, 51, 57, 68, 85, 97to99, 111, 112
Water body	8, 11, 73

Ward-AL, Block-12(Comprising T.S. No. - 1to79)

Residential	15to27, 29, 31to37, 42to47, 50to60, 62to69, 71to 77
Commercial	3to13, 30, 39to41
Industrial	-
Spl.Haz.Ind	-
Institutional	-
Agricultural	-
Transport	1, 14, 28, 38, 48, 49, 61, 70, 78, 79
Water body	2

Ward-AL, Block-13 (Comprising T.S. No. - 1to99)

Residential	29to32, 47to50, 52to57, 59to79, 81to99
Commercial	4to9, 11to17, 19to27, 33to35, 37to46
Industrial	-
Spl.Haz.Ind	-
Institutional	-
Agricultural	-
Transport	1, 3, 10, 18, 28, 36, 51, 58, 80
Water body	2
Burial Ground	59

Ward-AL, Block-14 (Comprising T.S. No. - 1to104)

Residential	1to12, 14to38, 41to56, 58to70, 72to83, 85to95, 97to101
Commercial	-
Industrial	-
Spl.Haz.Ind	-
Institutional	102
Agricultural	-
Transport	13, 39, 40, 57, 71, 84, 96, 104
Water body	-
Burial Ground	103

Ward-AL, Block-15 (Comprising T.S. No. - 1to78)

Residential	1to3, 5to 11, 13to18, 20to43, 45to51, 53to73, 75, 76
Commercial	-
Industrial	-
Spl.Haz.Ind	-
Institutional	-
Agricultural	-
Transport	4, 12, 19, 44, 52, 74, 77, 78
Water body	-

Ward-AL, Block-16 (Comprising T.S. No. - 1to132)

Residential	2 to8, 10to 15, 17to20, 22to34, 36to 41, 43to53, 55to70, 72to86, 88to99, 101 to116, 118to131 ,
Commercial	117
Industrial	-
Spl.Haz.Ind	-
Institutional	-
Agricultural	-
Transport	1, 9, 16, 21, 35, 42, 54, 71, 87, 100, 132
Water body	-

Ward-AL, Block-17 (Comprising T.S. No. - 1to213)

Residential	1to13, 15to34, 36, 38to50, 52, 53, 55, 56, 58to104, 106to141, 144, 147to169, 171to183, 185to213
Commercial	-
Industrial	-
Spl.Haz.Ind	-
Institutional	-
Agricultural	-
Transport	14, 35, 37, 51, 54, 57, 105, 142, 145, 146, 170, 184.
Water body	143

Ward-AL, Block-18 (Comprising T.S. No. - 1to105)

Residential	1to6, 8to19, 21to27, 29to36, 38to42, 44to51, 53to56, 58to60, 62, 64to76, 77pt, 78 to81, 83to88, 90 to93, 95to103
Commercial	-
Industrial	-
Spl.Haz.Ind	-
Institutional	57
Agricultural	-
Transport	7, 28, 37, 43, 52, 61, 63, 77/1, 82, 94, 104, 105
Water body	20, 89

Ward-AL, Block-19 (Comprising T.S. No. - 1to78)

Residential	1to8, 10to34, 36 to64, 66 to73, 75to78
Commercial	-
Industrial	-
Spl.Haz.Ind	-
Institutional	-
Agricultural	-
Transport	9, 65, 74
Water body	-
Burial Ground	35

Ward-AL, Block-20 (Comprising T.S. No. - 1to88)

Residential	3to10, 13to29, 31to46, 48to67, 72to76, 78, 79, 82to88
Commercial	-
Industrial	-
Spl.Haz.Ind	-
Institutional	69
Agricultural	-
Transport	1, 11, 12, 30, 47, 68, 70, 71, 77, 80, 81
Water body	2

Ward-AL, Block-21 (Comprising T.S. No. - 1to10)

Residential	6
Commercial	-
Industrial	-
Spl.Haz.Ind	-
Institutional	2, 4, 5
Agricultural	-
Transport	3, 7, 9, 10
Water body	1, 8

Ward-AL, Block-22 (Comprising T.S. No. - 1to79)

Residential	2to7, 9to11, 13to19, 21to25, 38to44, 46to51, 71to75, 77, 79
Commercial	27to31, 32A, 32B, 33to36, 53to58, 60to65, 67to70, 78
Industrial	-
Spl.Haz.Ind	-
Institutional	-
Agricultural	-
Transport	8, 12, 20, 26, 37, 45, 52, 59, 66, 76,
Water body	1

Ward-AL, Block-23 (Comprising T.S. No. - 1to37)

Residential	2to5, 8to14, 17.
Commercial	18, 19, 20to36.
Industrial	-
Spl.Haz.Ind	-
Institutional	1, 15
Agricultural	-
Transport	6, 7, 16, 37
Water body	-

Ward-AL, Block-24 (Comprising T.S. No. - 1to113)

Residential	2to7, 9to14, 16to21, 23to32, 34 to43, 46to53, 55to 62 , 64to66, 68, 70to78, 80, 83, 87to89, 91to93, 96, 106
Commercial	81, 82, 85, 86, 90, 94, 95, 97, 98 , 100to104, 107to112,
Industrial	-
Spl.Haz.Ind	-
Institutional	-
Agricultural	-
Transport	1, 8, 15, 22, 33, 44, 45, 54, 63, 67, 69, 79, 84, 99, 105, 113
Water body	-

Ward-AL, Block-25 (Comprising T.S. No. - 1to184)

Residential	1, 2, 4to7, 9to12, 14to25, 27 to32, 34 to39, 41to 43, 45to53, 55, 56, 58to62, 64to66 68, 69, 71to77, 79, 80, 96 to100, 102to105, 106pt, 107to110, 114to119, 121to123, 127to129, 131to134, 142to150, 152to154, 155/1, 161 to164, 171to175, 181, 182, 184pt
Commercial	81to87, 89to95, 111 to113, 124to126, 135 to137, 139 to141, 151, 156, 158to160, 165to170, 176 to180
Industrial	-
Spl.Haz.Ind	-
Institutional	-
Agricultural	-
Transport	3, 8, 13, 26, 33, 40, 44, 54, 57, 63, 67, 70, 78, 88, 101, 106/2, 120, 130, 138, 155/2, 157, 183, 184/1.
Water body	-

Ward-AL, Block-26 (Comprising T.S. No. - 1to180)

Residential	6, 7, 9to17, 19, 21to25, 30to38, 40to48, 50to58, 60 to69, 73to83, 85to87, 89to100, 102, 104to107, 109 to116, 118 to128, 130to135, 137, 140to145, 147to152, 155to172, 174to177.
Commercial	-
Industrial	-
Spl.Haz.Ind	-
Institutional	3, 4, 5pt, 26to28.
Agricultural	-
Transport	1, 2, 5/2, 8, 18, 20, 39, 49, 59, 70to72, 84, 88, 101, 103, 108, 117, 129, 136, 138, 139, 146, 153, 154, 173, 178, 179, 180.
Water body	29

Ward-AL, Block-27 (Comprising T.S. No. - 1to193)

Residential	4to16, 20, 22to 30, 32, 34, 35, 37to 46, 48to56, 58to64, 66to74, 76to80, 82, 83, 84, 86to92, 94, 95, 96, 102to113, 115to120, 123to132, 134to140, 144, 146to149, 152, 154, 158to170, 172to175, 177to182, 184to187.
Commercial	-
Industrial	150, 156, 189to192.
Spl.Haz.Ind	-
Institutional	-
Agricultural	-
Transport	1to3, 17to19, 21, 31, 33, 36, 47, 57, 65, 75, 81, 85, 93, 97to101, 114, 121, 122, 133, 141to143, 145, 151, 153, 155, 157, 171, 176, 183, 188, 193
Water body	-

Ward-AL, Block- 28(Comprising T.S. No. - 1to296)

Residential	3to9, 11to17, 19, 20, 22, 24, 26to32, 34to38, 40, 41, 43to49, 51to57, 59to61, 63to70, 72to75, 77to83, 85, 87to94, 96to99, 101, 102, 104, 105, 107, 108, 110to112, 114to120, 122to128, 130to 139, 141 to148, 150, 152to158, 160to163, 165, 166, 168to182, 184to187, 189, 190, 192to195, 197to202, 204to209, 211to 217, 219to224, 226to228, 237, 256to260, 262to269, 274to286
Commercial	229to234, 236, 239to249, 251, 252, 255, 270, 271, 287to295
Industrial	-
Spl.Haz.Ind	-
Institutional	
Agricultural	-
Transport	1, 2, 10, 18, 21, 23, 25, 33, 39, 41, 42, 50, 58, 62, 71, 76, 84, 86, 95, 100, 103, 106, 109, 113, 121, 129, 140, 149, 151, 159, 164, 167, 183, 188, 191, 196, 203, 210, 218, 225, 235, 238, 250, 253, 254, 261, 272, 273, 296
Water body	-

Ward-AL, Block-29 (Comprising T.S. No. - 1to41)

Residential	3to6, 8to10, 23to35
Commercial	11to22, 38to40
Industrial	
Spl.Haz.Ind	-
Institutional	-
Agricultural	-
Transport	1, 2, 7, 36, 37, 41
Water body	-

Ward-AL, Block-30 (Comprising T.S. No. - 1to44)

Residential	1to6, 8to13, 15to17, 19to27
Commercial	28, 30to42
Industrial	-
Spl.Haz.Ind	-
Institutional	-
Agricultural	-
Transport	7, 14, 18, 29, 43, 44
Water body	-

Ward-AL, Block-31 (Comprising T.S. No. - 1to89)

Residential	3pt, 4pt, 5pt, 6pt, 7, 8pt, 9, 10pt, 12, 13, 15, 16, 18to21, 23to29, 31to35, 37pt, 38to40, 41pt, 45pt, 46pt.
Commercial	36, 37pt, 41pt, 42, 43, 47pt, 48pt, 68pt, 70pt, 77pt.
Industrial	3pt, 4pt, 5pt, 6pt, 8pt, 10pt, 11, 45pt, 46pt, 47pt, 48pt, 53to67, 68pt, 70pt, 71to75, 77pt, 78, 79, 81to87
Spl.Haz.Ind	-
Institutional	48pt, 49
Agricultural	-
Transport	1, 2, 14, 17, 22, 30, 44, 50to52, 69, 76, 80, 88, 89
Water body	-

Ward-AL, Block-32 (Comprising T.S. No. - 1to7)

Residential	1, 2, 3, 5, 6
Commercial	-
Industrial	-
Spl.Haz.Ind	-
Institutional	-
Agricultural	-
Transport	4, 7
Water body	-

Ward-AL, Block- 33(Comprising T.S. No. - 1to85)

Residential	2, 7to16, 18to30, 32to36, 38to55, 57to83,
Commercial	-
Industrial	-
Spl.Haz.Ind	-
Institutional	-
Agricultural	-
Transport	1, 3to6, 17, 31, 37, 56, 84, 85
Water body	-

Ward-AL, Block- 34(Comprising T.S. No. - 1to11)

Residential	-
Commercial	-
Industrial	-
Spl.Haz.Ind	-
Institutional	-
Agricultural	3, 4pt, 7pt, 8pt, 10pt.
Open Space and Recreational Use	5, 6, 8pt
Transport	1, 2, 4/1, 11.
Water body	7/9, 8/14, 9, 10/2.

Ward-AL, Block- 35(Comprising T.S. No. - 1to29)

Residential	11to14, 20to24, 27
Commercial	2to6, 8to10, 15to17
Industrial	1, 26
Spl.Haz.Ind	-
Institutional	-
Agricultural	-
Transport	7, 18, 19, 25, 28, 29
Water body	-

Ward-AL, Block- 36(Comprising T.S. No. - 1to30)

Residential	2pt, 4, 5pt, 7pt, 13, 16, 18, 19, 20, 29, 30.
Commercial	8, 11, 12, 14, 15, 18pt, 20pt.
Industrial	2pt, 4pt, 5pt, 6, 7pt.
Spl.Haz.Ind	-
Institutional	7pt, 21, 22, 26, 27.
Agricultural	-
Transport	1, 3, 9, 10, 17, 23to25, 28.
Water body	-

WARD – AM
BLOCK (1 TO 31)

Ward – AM Block -1 (Comprising TS. No. 1 to 5)

Residential	1pt, 3pt, 4pt, 5pt
Commercial	-
Industrial	-
Spl.Haz.Ind	-
Institutional	2/1
Agricultural	-
Transport	2/2, 3/38, 4/13, 4/24, 4/25, 5/1
Water body	1/14, 1/15
Burial Ground	5/2pt
Proposed Road	5/2pt

Ward – AM Block - 2 (Comprising TS. No. 1 to 161)

Residential	2to5, 7, 8, 10to12, 16to19, 21, 22, 24, 25, 27 to 31, 33 to 35, 38to45, 47to52, 54to68, 70pt, 71, 72, 74 to 78, 81 to 90, 92 to 97, 99 to 104, 110 to 122, 124 to 130, 132 to 136, 138 to 142, 144 to 159, 161
Commercial	-
Industrial	-
Spl.Haz.Ind	-
Institutional	109
Agricultural	-
Open Space and Recreational Use	106, 107
Transport	6, 9, 15, 20, 23, 26, 32, 36, 37, 46, 53, 70/2, 73, 79, 80, 91, 98, 105, 108, 123, 131, 137, 143, 160
Water body	1, 13, 14, 69

Ward – AM Block - 3 (Comprising TS. No. 1 to 206)

Residential	4, 6to10, 12, 14to24, 26to29, 31to33, 39to47, 49to54, 56to63, 65, 67to73, 75to79, 81to88, 90, 91, 93to106, 108to123, 126, 127, 129to140, 142to158, 160, 162to172, 174, 176to178, 180to183, 186, 188to198, 200, 202to206
Commercial	-
Industrial	-
Spl.Haz.Ind	-
Institutional	35
Agricultural	-
Transport	1to3, 5, 11, 13, 25, 30, 34, 36to38, 48, 55, 64, 66, 74, 80, 89, 92, 107, 124, 125, 128, 141, 159, 161, 173, 175, 179, 184, 185, 187, 199
Water body	201

Ward – AM Block - 4 (Comprising TS. No. 1 to 263)

Residential	4 to8, 10to14, 17to26, 28to32, 34, 35, 36 to 55, 57 to 59, 61 to73, 75 to 88, 90, 91, 93 to 97, 100 to 110, 112 to 116, 119to153, 155 to 160, 162 to 167, 170 to 184, 186 to 197, 199 to 202, 204 to 223, 225 to 227, 232, 234 to 249, 251 to 253, 255 to 260, 262
Commercial	-
Industrial	-
Spl.Haz.Ind	-
Institutional	15, 60, 230, 261
Agricultural	-
Transport	1to3, 9, 16, 27, 33, 56, 74, 89, 92, 98, 99, 111, 117, 118, 154, 161, 168, 169, 185, 198, 203, 224, 228, 229, 231, 233, 250, 254, 263
Water body	-

Ward – AM Block - 5 (Comprising TS. No. 1 to 27)
(Pirattiyur West DD Plan No.1)

Residential	-
Commercial	2pt, 3pt, 4pt, 5pt, 6pt, 7, 8, 10to 14, 15pt, 16pt, 17to22, 24to27
Industrial	-
Spl.Haz.Ind	-
Institutional	-
Agricultural	-
Transport	1, 9, 23
Water body	-
Proposed Road	2pt, 3pt, 4pt, 5pt, 6pt, 15pt, 16pt

Ward – AM Block - 6 (Comprising TS. No. 1 to 52)
(Pirattiyur West DD Plan No.1)

Residential	1, 2, 5, 7to12, 26to29, 31to35, 37
Commercial	4, 6, 13, 15to23, 38, 39, 41to49, 51
Industrial	-
Spl.Haz.Ind	-
Institutional	25, 40
Agricultural	-
Transport	3, 14, 24, 30, 36, 50, 52
Water body	-

Ward – AM Block - 7 (Comprising TS. No. 1 to 11)
(Pirattiyur West DD Plan No.1)

Residential	-
Commercial	2to6, 8, 9, 11
Industrial	7
Spl.Haz.Ind	-
Institutional	10
Agricultural	-
Transport	1
Water body	-

Ward – AM Block - 8 (Comprising TS. No. 1 to 20)
(Pirattiyur West DD Plan No.1)

Residential	1, 3, 10
Commercial	6, 9, 11to17
Industrial	4, 7, 8, 18, 19
Spl.Haz.Ind	-
Institutional	-
Agricultural	-
Transport	5, 20
Water body	2

Ward – AM Block - 9 (Comprising TS. No. 1 to 18)
(Pirattiyur West DD Plan No.1)

Residential	-
Commercial	3, 4, 8, 9, 11to16
Industrial	5, 6, 7, 10
Spl.Haz.Ind	-
Institutional	-
Agricultural	-
Transport	1, 2, 17, 18
Water body	-

Ward – AM Block -10 (Comprising TS. No. 1 to 79)
(Pirattiyur West DD Plan No.1)

Residential	7to14, 32to44, 48to57, 59to64
Commercial	1to5, 18to30, 66to69, 71to79
Industrial	70
Spl.Haz.Ind	-
Institutional	16, 46, 68
Agricultural	-
Transport	6, 15, 17, 31, 45, 47, 58, 65
Water body	-

Ward – AM Block -11 (Comprising TS. No. 1 to 24)
(Pirattiyur West DD Plan No.1)

Residential	1pt, 2, 3, 4, 5pt, 6pt, 7pt, 8pt, 9pt, 10to18, 21to24,
Commercial	20
Industrial	-
Spl.Haz.Ind	-
Institutional	1/1
Agricultural	-
Transport	19
Water body	-
Proposed Road	5pt, 6pt, 7pt, 8pt, 9pt

Ward – AM Block -12 (Comprising TS. No. 1 to 5)
(Pirattiyur West DD Plan No.1)

Residential	-
Commercial	-
Industrial	-
Spl.Haz.Ind	-
Institutional	5pt
Agricultural	1to3, 4pt
Transport	4/3, 4/7to4/11, 4/13to4/15, 5/3
Water body	5/1

Ward – AM Block -13 (Comprising TS. No. 1 to 22)

Residential	-
Commercial	3, 4, 10to17, 19, 20
Industrial	-
Spl.Haz.Ind	-
Institutional	8, 21
Agricultural	-
Transport	1, 2, 5to7, 18, 22
Water body	9

Ward – AM Block -14 (Comprising TS. No. 1 to 6)

Residential	2, 6pt
Commercial	-
Industrial	4pt
Spl.Haz.Ind	-
Institutional	-
Agricultural	-
Transport	3, 5/1to5/3, 6/5, 6/6
Water body	1, 4/8, 5/4

Ward – AM Block -15 (Comprising TS. No. 1 to 28)

Residential	1pt, 2pt, 3, 4pt, 5pt, 6pt, 7pt, 8pt, 9pt, 11, 12pt, 13to28
Commercial	-
Industrial	-
Spl.Haz.Ind	-
Institutional	-
Agricultural	-
Transport	-
Water body	9/1, 10, 12/7
Proposed Road	1pt, 2pt, 4pt, 5pt, 6pt, 7pt, 8pt

Ward – AM Block -16 (Comprising TS. No. 1 to 16)

Residential	1pt, 2pt, 3, 4, 5pt, 6pt, 7pt, 8pt, 10to14, 15pt
Commercial	-
Industrial	-
Spl.Haz.Ind	-
Institutional	-
Agricultural	16pt
Transport	-
Water body	6/7, 9, 15/2, 16/1, 16/13, 16/15, 16/17, 16/19
Proposed Road	1pt, 2pt, 5pt, 6pt, 7pt, 8pt, 16pt

Ward – AM Block -17 (Comprising TS. No. 1 to 16)

Residential	1to3, 5pt, 6pt, 7pt, 11
Commercial	-
Industrial	-
Spl.Haz.Ind	-
Institutional	14/1
Agricultural	7/2, 8, 9pt, 12, 14pt, 16/2
Open Space and Recreational Use	15pt, 16pt
Transport	13
Water body	4, 5/4, 6/6, 7/1, 9/7, 10, 15/1

Ward – AM Block -18 (Comprising TS. No. 1 to 35)

Residential	2, 3pt, 4, 5pt, 6pt, 7, 8pt, 9pt, 11, 13pt, 20pt, 21pt, 22pt
Commercial	-
Industrial	-
Spl.Haz.Ind	-
Institutional	20/1
Agricultural	14pt, 15, 16, 17, 18pt, 19pt, 23pt, 24, 25, 26pt, 27pt, 28to34, 35pt
Transport	3/22, 8/4, 10, 13/3, 14/1, 14/5
Water body	1, 5/4, 6/5, 9/4, 13/4, 14/3, 14/4, 18/1, 19/2, 20/3, 21/2, 22/3, 35/5
Burial Ground	12, 20/2, 20/4
Proposed Road	23pt, 26pt, 27pt.

Ward – AM Block -19 (Comprising TS. No. 1 to 79)

Residential	1to5, 7to13, 15to25, 27to44, 48to 64, 66to77
Commercial	-
Industrial	-
Spl.Haz.Ind	-
Institutional	-
Agricultural	-
Transport	6, 14, 26, 45to47, 65, 78, 79
Water body	-

Ward – AM Block -20 (Comprising TS. No. 1 to 156)

Residential	1to11, 14to28, 30to36, 38to40, 42to44, 46, 47, 49, 52to54, 56to67, 70to81, 83to94, 96to108, 110to118, 120to151, 155, 156
Commercial	-
Industrial	-
Spl.Haz.Ind	-
Institutional	152, 153
Agricultural	-
Transport	12, 13, 29, 37, 41, 45, 48, 50, 51, 55, 68, 69, 82, 95, 109, 119, 154
Water body	-

Ward – AM Block -21 (Comprising TS. No. 1 to 294)

Residential	1, 2, 4, 7to13, 15to25, 27to38, 40to54, 56to67, 69to74, 76to86, 88to97, 99to114, 116to129, 131, 133to146, 149to156, 158to165, 167to174, 176to183, 185to200, 202to216, 218to224, 226to237, 239to248, 250to257, 259to268, 272to276, 279to281, 283to286, 288, 290to292
Commercial	-
Industrial	-
Spl.Haz.Ind	-
Institutional	271
Agricultural	-
Transport	3, 5, 6, 14, 26, 39, 55, 68, 75, 87, 98, 115, 130, 132, 147, 148, 157, 166, 175, 184, 201, 217, 225, 238, 249, 258, 269, 270, 277, 278, 282, 287, 289, 293, 294
Water body	-

Ward – AM Block -22 (Comprising TS. No. 1 to 5)

Residential	-
Commercial	1to4
Industrial	-
Spl.Haz.Ind	-
Institutional	-
Agricultural	-
Transport	5
Water body	-

Ward – AM Block - 23 (Comprising TS. No. 1 to 2)

Residential	-
Commercial	-
Industrial	-
Spl.Haz.Ind	-
Institutional	2
Agricultural	-
Transport	1
Water body	-

Ward – AM Block - 24 (Comprising TS. No. 1 to 21)

Residential	4pt, 5pt, 6pt, 7pt, 8pt, 9, 10pt, 11to13, 14pt, 15pt, 18pt, 19pt, 20pt, 21pt
Commercial	1, 2pt, 3pt
Industrial	3/1
Spl.Haz.Ind	-
Institutional	-
Agricultural	17
Transport	2/1, 4/1, 4/4, 4/5, 5/1, 5/3, 7/1, 7/3to7/5, 10/1, 19/8
Water body	5/4, 5/6, 5/12, 6/1, 7/2, 7/7, 8/2, 14/2, 15/9, 16/1, 16/2, 16/3, 18/2, 18/7, 19/3, 20/4, 21/2

Ward – AM Block -25 (Comprising TS. No. 1 to 74)

Residential	1, 2, 4to11, 13to15, 17to24, 26to28, 30to33, 35to43, 45to53, 55to62, 64to66, 68
Commercial	-
Industrial	-
Spl.Haz.Ind	-
Institutional	-
Agricultural	-
Transport	3, 12, 16, 25, 29, 34, 44, 54, 63, 67, 69to74
Water body	-

Ward – AM Block - 26 (Comprising TS. No. 1 to 72)

Residential	1to17, 19, 20, 22, 23, 27to32, 34to41, 43, 45, 46, 48to51, 53to57, 60to71
Commercial	-
Industrial	-
Spl.Haz.Ind	-
Institutional	47, 58, 72
Agricultural	-
Transport	18, 21, 24to26, 42, 44, 52, 59
Water body	-
Burial Ground	33

Ward –AM Block - 27 (Comprising TS. No. 1 to 37)

Residential	-
Commercial	-
Industrial	-
Spl.Haz.Ind	-
Institutional	11
Agricultural	1to8, 9pt, 10, 12to32, 33pt, 34, 35, 36pt, 37pt
Transport	-
Water body	9/6
Proposed Road	33pt, 36pt, 37pt

Ward – AM Block - 28 (Comprising TS. No. 1)

Residential	-
Commercial	-
Industrial	-
Spl.Haz.Ind	-
Institutional	-
Agricultural	-
Transport	-
Water body	1pt
Proposed Road	1pt,

Ward – AM Block - 29 (Comprising TS. No. 1 to 18)

Residential	4, 8pt
Commercial	
Industrial	-
Spl.Haz.Ind	-
Institutional	-
Agricultural	2pt, 5to7, 10pt, 11, 12, 14, 15, 16pt, 17pt
Transport	1, 8/10, 10/4B, 10/5B, 13, 16/1B, 16/1C, 16/1D, 16/2B, 16/3A, 17/2
Water body	2/2, 3, 8/2pt, 9pt, 18pt
Proposed Road	8/2pt, 9pt, 10pt, 16pt, 17pt, 18pt,

Ward – AM Block - 30 (Comprising TS. No. 1 to 29)

Residential	22
Commercial	-
Industrial	-
Spl.Haz.Ind	-
Institutional	-
Agricultural	2, 3, 4pt, 5to7, 8pt, 9, 11, 12pt, 13, 14pt, 15pt, 16pt, 17, 18, 19pt, 20, 23, 24, 25pt, 26, 27
Transport	1, 21
Water body	4/2, 8/3pt, 10, 12/2, 14/2, 15/2, 16/2, 19/2, 25/1, 28, 29
Proposed Road	4pt, 8pt, 14pt, 15pt, 16pt,

Ward – AM Block - 31 (Comprising TS. No. 1 to 8)

Residential	3
Commercial	2to6, 7pt, 8pt
Industrial	-
Spl.Haz.Ind	-
Institutional	-
Agricultural	1
Transport	7/4, 8/2, 8/3, 8/4, 8/5
Water body	-

WARD – AN
BLOCK (1, 2)

Ward-AN, Block-1 (Comprising T.S. No. - 1 to 29)

Residential	-
Commercial	-
Industrial	12, 17pt
Spl.Haz.Ind	-
Institutional	-
Agricultural	2to4, 6, 8to11, 14pt, 15pt, 16, 17pt, 18, 19, 22to29
Transport	15/1B, 15/2B, 15/3B
Water body	1, 5, 7, 13, 15/2A, 17/3, 20, 21
Burial Ground	19/2
Proposed Road	14pt, 15pt, 17pt

Ward-AN, Block-2 (Comprising T.S. No. - 1 to 53)

Residential	23pt,
Commercial	31pt, 32, 33, 34, 36pt, 38pt, 40pt, 41pt, 42pt, 43pt, 44pt, 47pt
Industrial	-
Spl.Haz.Ind	-
Institutional	24pt, 25pt, 26pt, 27pt, 30pt, 38/1, 45pt, 46pt
Agricultural	2pt, 4pt, 5pt, 6pt, 7pt, 8to13, 14pt, 15pt, 16pt, 17pt, 18pt, 19pt, 20,
Transport	19/1B, 19/2B, 38/2A, 38/3A2, 38/3B, 38/3C2, 38/4A2, 38/4B, 38/5B, 40/1A, 40/2B, 40/5A, 40/6A2, 41/1C, 41/4A, 41/5B, 41/6to10, 42/1B, 42/3B, 42/4A, 43/2, 43/3, 44/2, 45/5to7, 46/3, 46/4, 47/4, 47/5, 48to53,
Water body	1, 2/3, 3pt, 7/1, 7/4, 14/1, 15/6, 15/13, 16/6, 16/13, 17/1, 17/12, 17/13, 18/2, 18/4, 19/1A, 19/3, 21pt, 22pt, 23/1, 24/1, 25/2, 26/2, 26/4, 26/8, 27/2, 28, 29, 30/2, 31/2, 35, 36/1, 37, 39pt, 40/1B, 40/3, 40/4, 42/2
Proposed Road	2pt, 3pt, 4pt, 5pt, 6pt, 21pt, 22pt, 38pt, 39pt, 40pt, 41pt, 42pt,

WARD – AO
BLOCK (1 TO 5)

Ward – AO Block -1 (Comprising TS. No. 1 to 32)

Residential	1pt, 2pt, 3to5, 6pt, 7, 8pt, 9pt, 10pt, 11pt, 13pt, 14pt, 15pt, 16pt, 17to20, 21pt, 23pt, 24pt, 25pt, 27pt, 28pt, 32
Commercial	24pt,
Industrial	-
Spl.Haz.Ind	-
Institutional	12/3
Agricultural	29
Transport	1/1B, 9/2D, 9/3A, 10/1to10/3, 11/3, 11/7, 12/2, 13/6, 15/1, 16/2, 21/4, 27/1, 28/1, 31
Water body	2/4, 6/4, 8/1, 8/14, 10/5, 11/1, 11/5, 12/1, 13/2, 13/4, 14/1, 22, 23/1, 24/3, 25/3, 26, 30

Ward – AO Block -2 (Comprising TS. No. 1/1 to 1/41)

Residential	-
Commercial	1/1to1/8, 1/10, 1/12, 1/14to1/18, 1/20, 1/22, 1/24to1/27, 1/31to41
Industrial	-
Spl.Haz.Ind	-
Institutional	-
Agricultural	-
Transport	1/9, 1/11, 1/13, 1/19, 1/21, 1/23, 1/28, 1/29
Water body	1/30

Ward – AO Block - 3 (Comprising TS. No. 1 to 14)

Residential	1pt, 5pt
Commercial	9pt, 11pt, 14pt
Industrial	9pt, 11pt,
Spl.Haz.Ind	-
Institutional	9pt,
Agricultural	-
Transport	7, 8, 9/1, 9/15to23, 10, 11/5, 11/7-3, 11//8-2, 11/9-2, 11/10to12, 12, 13, 14/5, 14/6
Water body	1/3, 2to4, 5/1, 6, 9/3, 9/4, 11/6

Ward – AO Block - 4 (Comprising TS. No. 1 to 78)

Residential	2to13, 19to28, 29pt, 39, 40, 50to54, 57, 59, 61to65, 67, 68, 78pt
Commercial	14to16, 17pt, 37, 38pt, 44pt, 45, 46pt, 47, 48, 69to72, 76, 77pt
Industrial	-
Spl.Haz.Ind	-
Institutional	-
Agricultural	-
Transport	1, 17/1, 18, 29/2, 30to36, 38/2, 41to43, 44/2, 46/2, 49, 55, 56, 58, 60, 66, 73to75, 77/2, 78/2
Water body	-

Ward – AO Block - 5 (Comprising TS. No. 1 to 21)

Residential	-
Commercial	-
Industrial	-
Spl.Haz.Ind	-
Institutional	9
Agricultural	3, 7pt, 8, 10to20, 21pt
Transport	-
Water body	1, 2, 4to6, 7/2, 21/17, 21/18

WARD – AP
BLOCK (1to8)

Ward-AP, Block-1 (Comprising T.S. No. - 1to4)

Residential	-
Commercial	2pt, 3, 4
Industrial	-
Spl.Haz.Ind	-
Institutional	1/7
Agricultural	-
Transport	1/1, 2, 5, 1/9to1/11, 2/1,
Water body	1/3, 4, 6, 8, 2/2,

Ward-AP, Block-2 (Comprising T.S. No. - 1to127)

Residential	7to46, 56to71, 73to75, 76 pt, 78to98, 110, 112to114, 116to119, 126
Commercial	2pt, 3pt, 4to6, 49pt, 50pt, 51to55, 99to102, 103pt, 104pt, 105to109, 121pt, 122pt, 123to125, 127
Industrial	-
Spl.Haz.Ind	-
Institutional	-
Agricultural	-
Transport	2/1, 3/1, 47, 48, 49/1, 50/1, 72, 76/1, 77, 103/1, 104/1, 111, 115, 120, 121/1, 122/1
Water body	1

Ward-AP, Block-3 (Comprising T.S. No. - 1to8)

Residential	3, 4pt, 5pt, 6pt, 7pt
Commercial	1pt, 2pt, 4pt, 8
Industrial	-
Spl.Haz.Ind	-
Institutional	-
Agricultural	-
Transport	1/1, 4, 11, 15, 17, 18, 2/9, 16, 27, 35, 50, 54, 4/20, 6/15, 32, 7/2,
Water body	1/6, 2/38, 2/39, 4/8, 5/2, 6/12, 7/1, 7/3

Ward-AP, Block-4 (Comprising T.S. No. - 1to118)

Residential	1to6, 8to25, 27to34, 36to61, 63to84, 86to111, 113to115, 117, 118
Commercial	-
Industrial	-
Spl.Haz.Ind	-
Institutional	-
Agricultural	-
Transport	7, 26, 35, 62, 85, 112, 116
Water body	-

Ward-AP, Block-5 (Comprising T.S. No. - 1to54)

Residential	1to9, 11to17, 19to26, 28to32, 34to38, 40, 41, 43to48, 50, 51, 53
Commercial	-
Industrial	-
Spl.Haz.Ind	-
Institutional	-
Agricultural	-
Transport	10, 18, 27, 33, 39, 42, 49, 52, 54
Water body	-

Ward-AP, Block-6 (Comprising T.S. No. - 1 to162)

Residential	1to19, 21to25, 27to31, 33, 35to37, 39to52, 54to66, 68to70, 72to77, 79, 80, 83to93, 95, 97to107, 109to113, 115to123, 125to134, 136to158, 160to162
Commercial	-
Industrial	-
Spl.Haz.Ind	-
Institutional	-
Agricultural	-
Transport	20, 26, 32, 34, 38, 53, 67, 71, 78, 81, 82, 94, 96, 108, 114, 124, 135, 159
Water body	-

Ward-AP, Block-7 (Comprising T.S. No. - 1to10)

Residential	-
Commercial	1to3, 4pt, 5pt, 6, 7pt, 8pt, 9, 10
Industrial	-
Spl.Haz.Ind	-
Institutional	-
Agricultural	-
Transport	-
Water body	4/2, 4/4, 5/2, 7/1, 8/1

Ward-AP, Block-8 (Comprising T.S. No. - 1to3)

Residential	-
Commercial	1pt
Industrial	-
Spl.Haz.Ind	-
Institutional	-
Agricultural	-
Transport	
Water body	1/2, 2, 3 .

WARD – AQ
BLOCK (1to7)

Ward – AQ Block -1 (Comprising TS. No. 1to 99)

Residential	1to11, 13to19, 24to29, 31to47, 49to63,
Commercial	64, 65pt, 66, 67, 69to71, 73to99
Industrial	65pt
Spl.Haz.Ind	-
Institutional	21, 23
Agricultural	-
Transport	12, 20, 22, 30, 48, 72
Water body	68

Ward – AQ Block - 2 (Comprising TS. No. 1)

Residential	1pt
Commercial	-
Industrial	-
Spl.Haz.Ind	-
Institutional	-
Agricultural	-
Transport	-
Water body	1/1to4

Ward – AQ Block - 3 (Comprising TS. No. 1 to161)

Residential	1to4, 6to11, 13to20, 22to31, 33, 34, 36, 38to40, 43, 45to47, 49to59, 61to122, 124to131, 133to140, 142to149, 151to155, 157to161
Commercial	-
Industrial	-
Spl.Haz.Ind	-
Institutional	-
Agricultural	-
Transport	5, 12, 21, 32, 35, 37, 41, 42, 44, 60, 123, 132, 141, 150, 156
Water body	48

Ward – AQ Block - 4 (Comprising TS. No. 1to27)

Residential	1to12, 14pt, 15pt, 16, 17pt, 18, 19, 20pt, 21, 22pt, 23pt, 26, 27pt
Commercial	-
Industrial	-
Spl.Haz.Ind	-
Institutional	-
Agricultural	-
Transport	14/1, 15/15, 20/32, 23/1, 25
Water body	13, 17/3, 20/4, 22/5, 24, 27/13

Ward – AQ Block -5 (Comprising TS. No. 1)

Residential	-
Commercial	-
Industrial	-
Spl.Haz.Ind	-
Institutional	-
Agricultural	-
Transport	-
Water body	1

Ward – AQ Block - 6 (Comprising TS. No. 1 to6)

Residential	-
Commercial	-
Industrial	-
Spl.Haz.Ind	-
Institutional	1to5
Agricultural	-
Transport	-
Water body	6

Ward – AQ Block -7 (Comprising TS. No. 1/1 to1/130, 2)

Residential	1/1, 1/3to1/130
Commercial	-
Industrial	-
Spl.Haz.Ind	-
Institutional	-
Agricultural	-
Transport	-
Water body	2

WARD – AR
BLOCK (1to5)

Ward-AR, Block-1 (Comprising T.S. No. - 1to14)

Residential	1, 4pt, 5pt, 6, 14pt
Commercial	-
Industrial	-
Spl.Haz.Ind	-
Institutional	-
Agricultural	2, 3, 7to13
Transport	4/11, 4/17, 5/10, 5/14, 11/1, 14/15
Water body	4/23

Ward-AR, Block-2 (Comprising T.S. No. - 1)

Residential	1pt
Commercial	-
Industrial	-
Spl.Haz.Ind	-
Institutional	-
Agricultural	-
Transport	-
Water body	1/1

Ward-AR, Block-3 (Comprising T.S. No. - 1to9)

Residential	-
Commercial	6to8, 9pt
Industrial	-
Spl.Haz.Ind	-
Institutional	-
Agricultural	1to 5
Transport	9/8
Water body	-

Ward-AR, Block-4 (Comprising T.S. No. - 1 to18)

Residential	3pt
Commercial	-
Industrial	-
Spl.Haz.Ind	-
Institutional	-
Agricultural	1, 2pt, 4pt, 5, 6pt, 7, 8pt, 9pt, 10pt, 11pt, 12pt, 13 pt, 14pt, 15pt, 16pt, 17, 18
Transport	2/1, 8/8, 9/6,
Water body	3/7, 3/21, 4/1, 6/4, 8/7, 9/9, 10/1, 11/1, 12/1, 13/19, 14/5, 15/5, 16/2, 4,

Ward-AR, Block-5 (Comprising T.S. No. - 1to3)

Residential	-
Commercial	-
Industrial	-
Spl.Haz.Ind	-
Institutional	-
Agricultural	1pt, 2pt, 3
Transport	1/11, 1/23, 1/26, 1/29, 1/31, 1/36, 2/2, 2/15, 2/18,
Water body	-

WARD – AS
BLOCK (1to12)

Ward – AS Block -1 (Comprising TS. No. 1 to7)

Residential	2pt, 3, 6, 7
Commercial	1, 5pt,
Industrial	-
Spl.Haz.Ind	-
Institutional	-
Agricultural	-
Transport	2/3, 2/5, 4
Water body	5/2

Ward – AS Block - 2 (Comprising TS. No. 1to80)

Residential	1to4, 6to8, 10to20, 22, 23, 25to40, 42to53, 55to59, 61to66, 68to76, 78, 79
Commercial	-
Industrial	-
Spl.Haz.Ind	-
Institutional	-
Agricultural	-
Transport	5, 9, 21, 24, 41, 54, 60, 67, 80
Water body	77

Ward – AS Block - 3 (Comprising TS. No. 1 to25)

Residential	1pt, 2pt, 3pt, 6pt, 7pt, 8to10, 11pt, 12to14, 15pt, 16pt, 19, 20pt, 21pt, 22, 23pt, 25
Commercial	-
Industrial	-
Spl.Haz.Ind	-
Institutional	4, 5, 17, 18
Agricultural	-
Transport	11/5, 11/8, 11/28, 11/37, 21/22
Water body	1/6, 2/5, 3/7, 6/1, 6/3, 7/1, 15/8, 15/15, 16/4, 20/1, 20/2, 20/3, 20/19, 21/10, 21/27, 23/17, 24

Ward – AS Block - 4 (Comprising TS. No. 1 to9)

Residential	-
Commercial	1, 2pt, 3pt, 4pt, 5pt, 6pt, 7pt, 8pt, 9pt
Industrial	-
Spl.Haz.Ind	-
Institutional	-
Agricultural	-
Transport	2/1B, 3B, 4B, 3/4, 4/1B, 4/3B, 5/1B, 3, 4, 6B, 8B, 13B, 14B, 6/1B, 2B, 3B, 4B, 5B, 6B, 11B, 13B, 7/8B
Water body	8/5, 9/8, 9, 12.

Ward – AS Block - 5 (Comprising TS. No. 1 to18)

Residential	1pt, 2to10, 11pt, 12pt, 15pt, 16pt, 18pt
Commercial	-
Industrial	-
Spl.Haz.Ind	-
Institutional	13, 14
Agricultural	-
Transport	11/12, 15/1, 16/6, 17
Water body	1/1, 11/3, 12/3, 15/3, 16/2, 4, 18/1, 3, 5, 6

Ward – AS Block -6 (Comprising TS. No. 1 to116)

Residential	1to5, 10to17, 19to35, 37to53, 55to61, 63to70, 72to81, 83to116
Commercial	6
Industrial	-
Spl.Haz.Ind	-
Institutional	-
Agricultural	-
Transport	7to9, 18, 36, 54, 62, 71, 82
Water body	-

Ward – AS Block - 7 (Comprising TS. No. 1 to127)

Residential	1to4, 6, 8to10, 12to27, 29, 31to38, 40, 42to45, 51to60, 62to64, 66to73, 75to79, 81, 82, 84to87, 89, 91to94, 96to103, 106to109, 111to119, 121to127
Commercial	-
Industrial	-
Spl.Haz.Ind	-
Institutional	7, 39, 65, 105
Agricultural	-
Transport	5, 11, 30, 41, 46to50, 61, 74, 80, 83, 88, 90, 95, 104, 110, 120
Water body	28

Ward – AS Block - 8 (Comprising TS. No. 1 to100)

Residential	1, 2, 4to7, 10to13, 15to20, 22to28, 30, 31, 34to39, 41to43, 45to49, 53to60, 62to69, 71, 73to77, 80to85, 87, 89, 91to100
Commercial	-
Industrial	-
Spl.Haz.Ind	-
Institutional	3, 29, 90
Agricultural	-
Open Space and Recreational Use	78, 79
Transport	8, 9, 14, 21, 32, 33, 40, 44, 50to52, 61, 70, 72, 86, 88
Water body	-

Ward – AS Block - 9 (Comprising TS. No. 1 to95)

Residential	1to3, 5to9, 11, 13to23, 25, 26, 28to31, 33to38, 40to42, 45to48, 50to53, 55to57, 59to61, 63to66, 68to71, 74, 76to78, 80to90, 92to95
Commercial	-
Industrial	-
Spl.Haz.Ind	-
Institutional	10, 43
Agricultural	-
Transport	4, 12, 24, 27, 32, 39, 44, 49, 54, 58, 62, 67, 72, 73, 75, 79, 91
Water body	-

Ward – AS Block - 10 (Comprising TS. No. 1to136)

Residential	1to5, 7, 8, 10, 11, 15to20, 22to34, 37to50, 52to54, 56to65, 67to86, 88, 90to99, 101to105, 107to136
Commercial	-
Industrial	-
Spl.Haz.Ind	-
Institutional	-
Agricultural	-
Transport	21, 35, 100, 106
Water body	6, 9, 12to14, 36, 51, 55, 66, 87, 89

Ward – AS Block -11 (Comprising TS. No. 1to117)

Residential	1to8, 10to20, 22to32, 34to39, 41to51, 53to64, 66to90, 92to104, 106to116
Commercial	-
Industrial	-
Spl.Haz.Ind	-
Institutional	-
Agricultural	-
Transport	9, 21, 33, 40, 52, 65, 91, 105, 117
Water body	-

Ward – AS Block -12 (Comprising TS. No. 1 to17)

Residential	1, 9, 11to17
Commercial	3to7
Industrial	-
Spl.Haz.Ind	-
Institutional	-
Agricultural	-
Transport	8, 10
Water body	2

WARD – AT
BLOCK (1to22)

Ward-AT, Block-1 (Comprising T.S. No. - 1to31)

Residential	1pt, 2, 3, 10to13, 14pt, 15pt, 16pt, 19pt 20to22, 24pt, 25pt, 27, 28pt, 29pt
Commercial	4, 5pt, 6pt, 7pt, 8pt, 9pt, 17pt, 18pt, 23, 25pt
Industrial	-
Spl.Haz.Ind	-
Institutional	-
Agricultural	30pt, 31pt
Transport	1/35B, 1/36B, 5/2B, 5/3, 5/4B, 5/5B, 6/8B, 6/9B, 6/10, 6/11, 6/12, 6/13, 6/14, 6/15, 6/16, 6/17, 6/18B, 6/19B, 6/20, 6/21, 6/22B, 6/23B, 6/24, 6/25, 7/1B, 7/2B, 7/3B, 7/5B, 7/15B, 7/16B, 7/17B, 8/15B, 8/16B, 8/17B, 8/18B, 8/19, 8/20B, 8/21B, 8/23B, 9/11B, 9/12B, 9/13B, 9/14B, 14/5B, 14/6B, 15/1B, 15/6B, 16/7B, 16/8B, 16/9, 17/3B, 17/4, 17/5B, 17/6B, 17/7B, 17/8B, 18/8B, 18/9B, 18/15B, 18/16B, 18/17B, 18/19B
Water body	19/6, 24/4, 24/9, 25/2, 25/4, 26, 28/16, 29/15, 30/13, 31/6
Burial ground	18/18

Ward-AT, Block-2 (Comprising T.S. No. - 1to20)

Residential	1pt, 2pt, 3pt, 5, 7, 8pt, 9pt, 10pt
Commercial	4pt, 6 pt, 11pt, 12pt, 14pt, 15pt, 16pt, 19, 20pt
Industrial	-
Spl.Haz.Ind	-
Institutional	-
Agricultural	13pt
Transport	1/1, 1/3, 1/28, 2/1, 2/29, 2/36, 2/37, 2/53, 3/1, 4/1, 4/14, 9/4, 9/6, 9/8, 9/10, 9/11, 9/13, 9/15, 9/17, 9/19, 9/21, 10/1, 10/4, 10/6, 10/15, 10/17, 10/24, 11/2, 12/9, 12/10B, 12/11B, 12/15B, 12/16B, 12/17, 12/26, 12/29, 12/32, 12/34, 12/35B, 12/37B, 12/40, 12/41B, 14/3B, 15/3B, 15/4B, 15/7B, 15/12B, 15/13B, 16/14B, 17, 18, 20/1, 20/17B, 20/18B,
Water body	1/2, 1/29, 2/7, 2/11, 2/20, 2/64, 3/3, 3/16, 6/4, 6/14, 8/3, 9/1, 9/23, 11/4, 11/5, 11/7, 11/8, 12/18, 13/1, 14/1, 14/2, 15/2, 15/6, 15/14, 16/16, 20/8.

Ward-AT, Block-3 (Comprising T.S. No. - 1to63)

Residential	1to21, 23to26, 28to32, 34to38, 40to44, 46to62
Commercial	-
Industrial	-
Spl.Haz.Ind	-
Institutional	63
Agricultural	-
Open Space and Recreational Use	33
Transport	27, 39, 45
Water body	22

Ward-AT, Block-4 (Comprising T.S. No. - 1to94)

Residential	1to7, 9to13, 14to19, 20, 21, 23, 24, 25, 26, 27to30, 32, 33, 35, 36, 38pt, 39, 41, 42, 43, 44to56, 57, 60to 62, 65, 66, 68to83, 85to87, 90, 92, 93
Commercial	-
Industrial	-
Spl.Haz.Ind	-
Institutional	-
Agricultural	-
Transport	8, 22, 31, 34, 37, 40, 58, 59, 63, 64, 67, 84, 88, 89, 91, 94
Water body	-

Ward-AT, Block-5 (Comprising T.S. No. - 1to93)

Residential	1, 3to5, 7, 10to20, 22to32, 34to51, 53to63, 65to68, 70to72, 74to91, 93
Commercial	-
Industrial	-
Spl.Haz.Ind	-
Institutional	-
Agricultural	-
Transport	2, 6, 8, 9, 21, 33, 52, 69, 73, 92
Water body	64
AAI NOC to be obtained	1

Ward-AT, Block-6 (Comprising T.S. No. - 1to149)

Residential	3to11, 13to38, 40to59, 62to85, 87to97, 99to102, 104, 105, 107to115, 117, 119to132, 134to147
Commercial	-
Industrial	-
Spl.Haz.Ind	-
Institutional	-
Agricultural	-
Transport	1, 2, 12, 39, 60, 61, 86, 98, 103, 106, 116, 118, 133, 148, 149
Water body	-
AAI NOC to be obtained	1

Ward-AT, Block-7 (Comprising T.S. No. - 1to207)

Residential	2to15, 17to20, 22to32, 34to37, 39, 40, 42pt, 43to63, 64pt, 65pt, 66to74, 78to89, 91to101, 103to110, 111pt, 112, 113, 114pt, 115pt, 116to133, 135, 136, 138to153, 155to161, 163to195, 197to200, 202to207
Commercial	111pt, 115pt,
Industrial	41, 42pt, 64pt, 65pt, 76, 77
Spl.Haz.Ind	-
Institutional	-
Agricultural	-
Transport	1, 16, 21, 33, 38, 75, 90, 102, 114/1, 134, 137, 154, 162, 196, 201
Water body	-

Ward-AT, Block-8 (Comprising T.S. No. - 1to154)

Residential	2, 7to11, 13to31, 33to53, 55to78, 80, 83to 91, 93to100, 103, 105to 124, 126to136, 138to152
Commercial	
Industrial	-
Spl.Haz.Ind	-
Institutional	-
Agricultural	-
Transport	1, 3to6, 12, 32, 54, 79, 81, 82, 92, 101, 102, 104, 125, 137, 153, 154
Water body	-
AAI NOC to be obtained	1to4, 100to104, 145, 146, 149to151, 153

Ward-AT, Block-9 (Comprising T.S. No. - 1to96)

Residential	3to24, 26to42, 44, 45, 47, 49to63, 65to70, 72, 74to80, 82, 83, 85, 87to 89, 92, 93, 95,
Commercial	-
Industrial	-
Spl.Haz.Ind	-
Institutional	-
Agricultural	-
Open Space and Recreational Use	1
Transport	2, 25, 46, 48, 64, 71, 73, 81, 84, 86, 94, 96
Water body	43, 90, 91
AAI NOC to be obtained	1to96

Ward-AT, Block-10 (Comprising T.S. No. - 1to131)

Residential	1, 2, 4, 5, 7to13, 15to19, 21to24, 26to 35, 37to42, 44to46, 48to55, 57to62, 64to71, 73to75, 77to79, 81to85, 87to92, 94to99, 101to109, 111to120, 122to125, 127to129, 131
Commercial	-
Industrial	-
Spl.Haz.Ind	-
Institutional	130
Agricultural	-
Transport	3, 14, 20, 25, 36, 43, 47, 56, 63, 72, 76, 80, 86, 93, 100, 110, 121, 126
Water body	6
AAI NOC	5to70, 72to93, 95, 130

Ward-AT, Block-11 (Comprising T.S. No. - 1to101)

Residential	2to9, 11, 12, 14to16, 18to22, 24to29, 31to33, 35to37, 39to52, 54to68, 70to93, 95to97, 99to101
Commercial	-
Industrial	-
Spl.Haz.Ind	-
Institutional	-
Agricultural	-
Transport	10, 13, 17, 23, 30, 34, 38, 53, 69, 94, 98
Water body	1
AAI NOC to be obtained	1to101

Ward-AT, Block-12 (Comprising T.S. No. - 1to100)

Residential	5to32, 34to40, 42to48, 50to54, 56to68, 69to72, 75to77, 79to100
Commercial	-
Industrial	-
Spl.Haz.Ind	-
Institutional	2
Agricultural	-
Transport	1, 4, 33, 41, 49, 55, 73, 74, 78
Water body	3
AAI NOC tobe obtained	1to100

Ward-AT, Block-13 (Comprising T.S. No. - 1to92)

Residential	2to5, 8to14, 16to21, 23to30, 32to38, 41to46, 48to57, 59to76, 78to89
Commercial	-
Industrial	-
Spl.Haz.Ind	-
Institutional	-
Agricultural	-
Transport	1, 6, 7, 15, 22, 31, 39, 40, 47, 58, 77, 90, 91, 92,
Water body	-
AAI NOC tobe obtained	1to92

Ward-AT, Block-14 (Comprising T.S. No. - 1to88)

Residential	1to6, 8to18, 21to31, 34to58, 59pt, 61to65, 67to70, 73to87
Commercial	19, 20, 33, 59pt,
Industrial	-
Spl.Haz.Ind	-
Institutional	-
Agricultural	-
Open Space and Recreational Use	71
Transport	7, 32, 60, 66, 72, 88
Water body	-
AAI NOC tobe obtained	1to88

Ward-AT, Block-15 (Comprising T.S. No. - 1to44)

Residential	2, 4to10, 13to21, 24to41
Commercial	11, 12
Industrial	-
Spl.Haz.Ind	-
Institutional	23
Agricultural	-
Transport	1, 3, 22, 42to44
Water body	-
AAI NOC tobe obtained	1to41

Ward-AT, Block-16 (Comprising T.S. No. - 1 to78)

Residential	1to22, 24to30, 32to39, 41to53, 56, 57, 60to78
Commercial	-
Industrial	-
Spl.Haz.Ind	-
Institutional	-
Agricultural	-
Transport	23, 31, 40, 54, 55, 58, 59
Water body	-
AAI NOC tobe obtained	1to78

Ward-AT, Block-17 (Comprising T.S. No. - 1to48)

Residential	2to7, 9to31, 33to47
Commercial	-
Industrial	-
Spl.Haz.Ind	-
Institutional	-
Agricultural	-
Transport	1, 8, 32, 48
Water body	-
AAI NOC tobe obtained	1to48

Ward-AT, Block-18 (Comprising T.S. No. - 1to67)

Residential	4to17, 20to26, 32to38, 43to58, 60to67
Commercial	2, 3, 18, 27, 28, 31
Industrial	-
Spl.Haz.Ind	-
Institutional	-
Agricultural	-
Transport	1, 19, 29, 30, 39to42, 59
Water body	-
AAI NOC tobe obtained	1to67

Ward-AT, Block-19 (Comprising T.S. No. - 1to124)

Residential	1to15, 17to46, 48to66, 68to81, 83to99, 102to108, 110to114, 116, 117, 119to121, 123, 124
Commercial	-
Industrial	-
Spl.Haz.Ind	-
Institutional	-
Agricultural	-
Transport	16, 47, 67, 82, 100, 101, 104, 109, 115, 118, 122
Water body	-
AAI NOC tobe obtained	1to124

Ward-AT, Block-20 (Comprising T.S. No. - 1to77)

Residential	2to8, 10to18, 20to35, 37to55, 57to77
Commercial	-
Industrial	-
Spl.Haz.Ind	-
Institutional	1
Agricultural	-
Transport	9, 19, 36, 56
Water body	-
AAI NOC tobe obtained	1to77

Ward-AT, Block-21 (Comprising T.S. No. - 1to53)

Residential	1, 2, 5, 14, 15, 17to32, 34to46, 48to52
Commercial	7to13
Industrial	-
Spl.Haz.Ind	-
Institutional	-
Agricultural	-
Transport	3, 4, 6, 16, 33, 47, 53
Water body	-
AAI NOC to be obtained	1to53

Ward-AT, Block-22 (Comprising T.S. No. - 1to64)

Residential	1, 4to10, 13to16, 18to20, 22, 24to26, 28, 30to46, 49to52, 54to64
Commercial	-
Industrial	-
Spl.Haz.Ind	-
Institutional	-
Agricultural	-
Transport	2, 3, 11, 17, 12, 23, 27, 29, 47, 48, 53,
Water body	21
AAI NOC to be obtained	1to11, 21, 48, 53to56

WARD – AU
BLOCK (1to13)

Ward – AU Block -1 (Comprising TS. No. 1 to86)

Residential	3to7, 9to15, 17to24, 26to28, 30to39, 41to44, 47to50, 53to57, 59, 60, 62, 65, 66, 68to73, 78to82, 84to86
Commercial	-
Industrial	-
Spl.Haz.Ind	-
Institutional	1, 2, 51
Agricultural	52, 61
Transport	8, 16, 25, 29, 40, 45, 46, 58, 63, 64, 67, 74, 75, 77, 83
Water body	76

Ward – AU Block -2 (Comprising TS. No. 1 to26)

Residential	1to3, 5, 10, 12, 13pt, 14pt, 15, 16pt, 17pt, 18pt, 19pt, 21pt, 22, 24pt, 25
Commercial	8pt
Industrial	-
Spl.Haz.Ind	-
Institutional	-
Agricultural	6, 7
Open Space and Recreational Use	22/2
Transport	8/11, 8/16, 14/13, 14/9, 16/2, 17/8, 18/1, 19/6to8, 21/36, 24/2, 26
Water body	4, 9, 11, 13/3, 14/4, 19/4, 19/5, 20, 23

Ward – AU Block - 3 (Comprising TS. No. 1 to268)

Residential	1to11, 13to26, 28to42, 44to70, 72to84, 86to107, 108to128, 130to157, 160to173, 175to179, 181to185, 187to203, 205, 206, 208to213, 215to220, 222to226, 228to256, 258to267
Commercial	-
Industrial	-
Spl.Haz.Ind	-
Institutional	-
Agricultural	-
Transport	12, 27, 43, 71, 85, 129, 158, 159, 174, 180, 186, 204, 207, 214, 221, 227, 257, 268
Water body	-

Ward – AU Block - 4 (Comprising TS. No. 1 to216)

Residential	1, 3to34, 37to40, 41pt, 42pt, 43pt, 44to65, 69to87, 89to123, 125to147, 150to160, 162to182, 184to188, 190to216
Commercial	-
Industrial	-
Spl.Haz.Ind	-
Institutional	-
Agricultural	-
Transport	2, 35, 36, 41/2, 42/2, 43/2, 66to68, 88, 124, 148, 149, 161, 183, 189
Water body	-

Ward – AU Block - 5 (Comprising TS. No. 1 to52)

Residential	17, 34pt, 36, 38, 42, 44, 46, 48, 50
Commercial	1to3, 5 6, 8to15, 20to33
Industrial	-
Spl.Haz.Ind	-
Institutional	-
Agricultural	-
Transport	4, 7, 16, 18, 34/2, 37, 39to41, 43, 45, 47, 49, 51, 52
Water body	19, 35

Ward – AU Block - 6 (Comprising TS. No. 1 to13)

Residential	3pt, 4pt, 5pt, 6pt, 7, 8, 12, 13pt
Commercial	10pt, 11pt
Industrial	-
Spl.Haz.Ind	-
Institutional	-
Agricultural	-
Transport	5/4, 5/7, 5/11, 5/15, 5/20, 6/3, 10/3, 10/11B, 10/14B, 10/15B, 10/16B, 10/18B, 10/21B, 10/22B, 10/23B, 10/24B, 10/25B, 11/1, 13/7
Water body	1, 2, 3/10, 4/1, 5/1 5/18, 5/19, 9

Ward – AU Block - 7 (Comprising TS. No. 1 to104)

Residential	1to19, 21to58, 61to100, 103, 104
Commercial	-
Industrial	-
Spl.Haz.Ind	-
Institutional	-
Agricultural	-
Transport	20, 59, 60, 101, 102
Water body	-

Ward – AU Block -8 (Comprising TS. No. 1 to286)

Residential	1to28, 32, 33, 35to44, 46to59, 61to77, 79to94, 96to111, 114to130, 132to156, 158to171, 173to185, 187to190, 195to199, 201to218, 220to235, 237to250, 252to258, 260to285
Commercial	-
Industrial	-
Spl.Haz.Ind	-
Institutional	191, 194
Agricultural	-
Transport	29to31, 34, 45, 60, 78, 95, 112, 113, 131, 157, 172, 186, 192, 193, 200, 219, 236, 251, 259, 286
Water body	-

Ward – AU Block - 9 (Comprising TS. No. 1 to221)

Residential	1, 3to20, 22to38, 40to56, 58to73, 75to82, 84to102, 104to117, 119to132, 136to152, 154to161, 163to165, 168to172, 174to190, 193to198, 200pt, 201to214, 215pt, 216, 217, 221pt.
Commercial	-
Industrial	-
Spl.Haz.Ind	-
Institutional	-
Agricultural	-
Transport	2, 21, 39, 57, 74, 83, 103, 118, 133to135, 153, 162, 166, 167, 173, 191, 192, 199, 200/2, 215/2, 218to 220, 221/2,
Water body	-

Ward – AU Block -10 (Comprising TS. No. 1 to229)

Residential	2, 5pt, 6pt, 9pt, 11pt, 13pt, 14pt, 15, 16, 17pt, 18pt, 19to35, 36pt, 37pt, 38to62, 63pt, 67pt, 64, 68to90, 91pt, 92pt, 99pt, 100pt, 101to109, 111to119, 120pt, 124pt, 126pt, 131 pt, 132to136, 137pt, 138pt, 141, 142pt, 143pt, 145, 146, 147pt, 148, 149pt, 150pt, 152, 157, 159, 161to172, 174to178, 180to187, 189, 190, 192to196, 198to209, 212, 215, 216, 218, 220, 222to226, 228
Commercial	-
Industrial	-
Spl.Haz.Ind	-
Institutional	110, 191, 217
Agricultural	-
Transport	1, 3, 4, 5/2, 6/2, 7, 8, 9/2, 10, 11/2, 12, 13/2, 14/2, 17/2, 18/2, 36/2, 37/2, 63/2, 65, 66, 67/2, 91/2, 92/2, 93to98, 99/2, 100/2, 120/2, 121to123, 124/2, 125, 126/2, 127to130, 131/2, 137/2, 138/2, 139to141, 142/2, 143/2, 144, 147/2, 149/2, 150/2, 151, 153to156, 158, 160, 173, 179, 188, 197, 210, 211, 213, 214, 219, 221, 227, 229
Water body	-

Ward – AU Block -11 (Comprising TS. No. 1 to208)

Residential	1, 3, 5, 7to15, 17, 19to28, 30to35, 37, 39, 41, 43to53, 55to66, 68to90, 92to99, 101to121, 123to146, 148to157, 159to165, 167to169, 171to173, 175to208
Commercial	-
Industrial	-
Spl.Haz.Ind	-
Institutional	-
Agricultural	-
Transport	2, 4, 6, 16, 18, 29, 36, 38, 40, 42, 54, 67, 91, 100, 122, 147, 158, 166, 170, 174
Water body	-

Ward – AU Block -12 (Comprising TS. No. 1 to47)

Residential	1pt, 2pt, 3pt, 4pt, 5, 6pt, 8pt, 12pt, 13pt, 14, 16, 17, 18pt, 20to24, 26pt, 27pt, 28pt, 36pt, 37pt, 38pt, 39pt, 40pt, 46pt
Commercial	-
Industrial	-
Spl.Haz.Ind	-
Institutional	-
Agricultural	-
Transport	1/2 2/2, 3/2, 4/2, 6/2, 7, 8/2, 9to11, 12/2, 13/2, 15, 18/2, 19, 25, 26/2, 27/2, 28/2, 29to35, 36/2, 37/2, 38/2, 39/2, 40/2, 41to45, 46/2, 47
Water body	-

Ward – AU Block -13 (Comprising TS. No. 1 to347)

Residential	1to4, 6, 8, 10, 11, 13to21, 23, 24, 26, 27, 30to34, 37to39, 43to57, 59to86, 88to112, 114to143, 145to169, 171to195, 197to209, 211, 213, 215, 216, 218, 220, 221to225, 227to231, 233to238, 240, 242to245, 246to251, 253to258, 260to277, 281, 283to289, 291to302, 304to308, 310, 312, 314to321, 323, 325to329, 331to338, 340, 341to343, 346, 347
Commercial	-
Industrial	-
Spl.Haz.Ind	-
Institutional	-
Agricultural	-
Transport	5, 7, 9, 12, 22, 25, 28, 29, 35, 36, 40to42, 58, 87, 113, 144, 170, 196, 210, 212, 214, 217, 219, 226, 232, 239, 241, 252, 259, 278to280, 282, 290, 303, 309, 311, 313, 322, 324, 330, 339, 344, 345
Water body	-

WARD – AV
BLOCK (1 to 15)

Ward-AV, Block-1 (Comprising T.S. No. - 1to156)
(Golden Rock DD Plan No.2)

Residential	1to7, 9to16, 18to23, 26to37, 39to50, 52to58, 60to64, 66to71, 73to77, 80to84, 87to91, 93to97, 99to114, 116to131, 133to141, 143to153, 154pt, 155to157
Commercial	-
Industrial	-
Spl.Haz.Ind	-
Institutional	92
Agricultural	-
Transport	8, 17, 24, 25, 38, 51, 59, 65, 72, 78, 79, 85, 86, 98, 115, 132, 142, 154/1
Water body	-
AAI NOC to be obtained	1to157

Ward-AV, Block-2 (Comprising T.S. No. - 1to107)
(Golden Rock DD Plan No.3)

Residential	1to11, 13to22, 24to31, 33, 35to37, 38, 40to53, 56to67, 69to74, 77, 79to87, 89to107
Commercial	-
Industrial	-
Spl.Haz.Ind	-
Institutional	34, 54
Agricultural	-
Transport	12, 23, 32, 39, 55, 68, 75, 76, 78, 88
Water body	-
AAI NOC to be obtained	1 to107

Ward-AV, Block-3 (Comprising T.S. No. - 1to36)
(Golden Rock DD Plan No.3)

Residential	1to14, 16, 18to26, 28to 36
Commercial	-
Industrial	-
Spl.Haz.Ind	-
Institutional	-
Agricultural	-
Transport	15, 17, 27
Water body	-
AAI NOC tobe obtained	1 to36

Ward-AV, Block-4 (Comprising T.S. No. - 1to70)
(Golden Rock DD Plan No.3)

Residential	1, 3, 4, 5, 7to26, 28to31, 33to36, 38to70
Commercial	-
Industrial	-
Spl.Haz.Ind	-
Institutional	27
Agricultural	-
Transport	2, 6, 32, 37
Water body	-
AAI NOC tobe obtained	1 to70

Ward-AV, Block-5 (Comprising T.S. No. - 1to354)
(Golden Rock DD Plan No.3, 5)

Residential	3to13, 15to25, 27, 29to37, 39to63, 65to85, 87, 89to94, 96to111, 113to130, 132to142, 144to150, 152to173, 175to198, 201to211, 213to221, 223to229, 231to246, 248to257, 259to276, 278to286, 288to298, 301to310, 312to315, 317to322, 324to329, 331to337, 339to341, 343, 344, 345, 347 to354
Commercial	-
Industrial	-
Spl.Haz.Ind	-
Institutional	2
Agricultural	-
Transport	1, 14, 26, 28, 38, 50, 64, 86, 88, 95, 112, 131, 143, 151, 174, 199, 200, 212, 222, 230, 236, 247, 258, 277, 287, 299, 300, 311, 316, 323, 330, 338, 342
Water body	346
AAI NOC to be obtained	1 to354

Ward-AV, Block-6 (Comprising T.S. No. - 1to154)
(Golden Rock DD Plan No.3)

Residential	1to15, 18to33, 35to50, 52to69, 71to80, 82to91, 95to111, 113to117, 119to133, 135to139, 141to152
Commercial	-
Industrial	-
Spl.Haz.Ind	-
Institutional	-
Agricultural	-
Open Space and Recreational Use	93
Transport	16, 17, 34, 51, 70, 81, 92, 94, 112, 118, 134, 140, 144, 153, 154
Water body	-
AAI NOC to be obtained	1 to154

Ward-AV, Block-7 (Comprising T.S. No. - 1to245)
(Golden Rock DD Plan No.3, 5)

Residential	1to7, 9to20, 22to30, 32to43, 45, 47, 48/1, 49 to53, 55to79, 81to102, 104to125, 127to143, 145to162, 164, 167to178, 180to193, 195to207, 210to223, 225to230, 232to245
Commercial	-
Industrial	-
Spl.Haz.Ind	-
Institutional	-
Agricultural	-
Transport	8, 21, 31, 44, 46, 48/2, 54, 80, 103, 104, 126, 144, 163, 165, 166, 179, 194, 208, 209, 224, 231
Water body	-
AAI NOC to be obtained	1 to245

Ward-AV, Block-8 (Comprising T.S. No. - 1to132)
(Golden Rock DD Plan No.5)

Residential	1, 2, 4to11, 13to20, 22to24, 26to33, 36to41, 43, 45, 47, 49, 51, 53, 55, 57, 59, 61, 62, 63, 64, 65, 67, 68to76, 79to85, 88to92, 95to99, 101to104, 106to111, 113, 116to131
Commercial	-
Industrial	-
Spl.Haz.Ind	-
Institutional	3
Agricultural	-
Open Space and Recreational Use	94
Transport	12, 21, 25, 34, 35, 42, 44, 46, 48, 50, 52, 54, 56, 58, 60, 77, 78, 86, 87, 93, 100, 105, 112to115, 132
Water body	66
AAI NOC to be obtained	1 to132

Ward-AV, Block-9 (Comprising T.S. No. - 1 to98)
(Golden Rock DD Plan No.5)

Residential	1pt, 3to6, 8, 9, 10, 11, 12to17, 20to27, 29, 30, 32, 34to37, 39to44, 46to50, 52to60, 62, 64, 65, 67, 68, 69, 71, 72, 74, 75, 76, 78pt, 80to90, 93to98
Commercial	-
Industrial	-
Spl.Haz.Ind	-
Institutional	31, 78pt
Agricultural	-
Transport	7, 28, 38, 45, 51, 61, 63, 66, 70, 73, 77, 79, 91, 92
Water body	1/2
AAI NOC to be obtained	1 to 82

Ward-AV, Block-10 (Comprising T.S. No. - 1to237)
(Golden Rock DD Plan No.7)

Residential	1to16, 18to35, 37to52, 54to60, 62to66, 68to79, 81to92, 102to121, 123to134, 135, 137, 138to155, 158to162, 163, 164to192, 193, 194to197, 199to204, 207to210, 212to232, 234, 235, 237
Commercial	-
Industrial	-
Spl.Haz.Ind	-
Institutional	94to100, 205,
Agricultural	-
Transport	17, 36, 53, 61, 67, 80, 101, 116, 136, 156, 157, 198, 206, 211, 233, 236
Water body	-
AAI NOC to be obtained	1 to237

Ward-AV, Block-11 (Comprising T.S. No. - 1to133)
(Golden Rock DD Plan No.7, 8)

Residential	2, 3, 4, 6, 8, 9to16, 18, 20, 21, 22, 23, 24, 25to38, 39, 40, 42, 43, 46to51, 52, 53to69, 72, 74, 76, 77, 80, 82to126, 128to130, 132
Commercial	-
Industrial	-
Spl.Haz.Ind	-
Institutional	70, 71, 78, 79, 133
Agricultural	-
Transport	17, 41, 131
Water body	44, 73, 75, 81, 127
AAI NOC to be obtained	1 to133

Ward-AV, Block-12 (Comprising T.S. No. - 1to57)
(Golden Rock DD Plan No.8)

Residential	1to14, 16to23, 25to32, 33to36, 38to44, 46to48, 50to52, 54, 56, 57
Commercial	-
Industrial	-
Spl.Haz.Ind	-
Institutional	-
Agricultural	-
Transport	15, 24, 32, 37, 45, 49, 53, 55,
Water body	-
AAI NOC to be obtained	1 to57

Ward-AV, Block-13 (Comprising T.S. No. - 1to53)
(Golden Rock DD Plan No.7)

Residential	1, 3, 6to 8, 10to16, 17pt, 18to22, 29pt, 32pt, 33pt, 34, 43, 47
Commercial	
Industrial	5, 23, 25, 26,
Spl.Haz.Ind	-
Institutional	35to39, 41, 44, 45, 46
Agricultural	50, 51
Transport	2, 4, 9, 26, 27, 28, 29/2, 29/7, 29/17, 29/27, 29/37, 29/49, 30, 32/1A29, 33/1A7
Water body	17, 24, 31, 40, 42, 48, 49, 52, 53
AAI NOC tobe obtained	1 to53

Ward-AV, Block-14 (Comprising T.S. No. - 1to55)
(Golden Rock DD Plan No.3)

Residential	1to12, 14, 15to40, 41pt, 42, 43pt, 44to49, 51, 53, 55
Commercial	-
Industrial	-
Spl.Haz.Ind	-
Institutional	14
Agricultural	-
Transport	13, 41/6, 41/7, 43/3, 50, 53/3, 54
Water body	52
AAI NOC tobe obtained	1 to55

Ward-AV, Block-15 (Comprising T.S. No. - 1to46)
(Golden Rock DD Plan No.8)

Residential	1to11, 13to21, 23, 24to 29, 32to 46
Commercial	-
Industrial	-
Spl.Haz.Ind	-
Institutional	-
Agricultural	-
Transport	22,
Water body	12, 30, 31
AAI NOC to be obtained	1 to46

WARD – AW
BLOCK (1to16)

Ward – AW Block -1 (Comprising of TS. No. 1 to80)

Residential	-
Commercial	8, 78
Industrial	2to4, 7, 9, 10to20, 22to27, 29to33, 35to43, 45to53, 55to74, 76pt, 80
Spl.Haz.Ind	-
Institutional	76/4
Agricultural	-
Transport	1, 21, 28, 34, 44, 54, 77, 79
Water body	5, 6, 75
AAI NOC tobe obtained	1to80

Ward – AW Block - 2(Comprising of TS. No. 1 to158)

Residential	5to10, 17to31, 43to56, 71to74, 76to85, 98to107, 117to126, 133to136, 138to146, 151, 153to158
Commercial	1to4, 12to16, 32to35, 37to42, 57to61, 63to70, 87to96, 109to115, 128to132, 148to150
Industrial	-
Spl.Haz.Ind	-
Institutional	152
Agricultural	-
Transport	11, 36, 62, 75, 86, 97, 108, 116, 127, 137, 147
Water body	-
AAI NOC tobe obtained	1 to158

Ward – AW Block - 3(Comprising of TS. No. 1 to106)

Residential	5, 8, 18, 20, 22to26, 28to30, 32to35, 38to65, 67to106
Commercial	1, 2, 6, 7, 9to14, 17
Industrial	37
Spl.Haz.Ind	-
Institutional	16
Agricultural	-
Transport	-
Water body	3, 4, 15, 19, 21, 27, 31, 36, 66
AAI NOC tobe obtained	1 to106

Ward – AW Block - 4(Comprising of TS. No. 1 to28)

Residential	1to14, 15pt, 16to23, 24pt, 25pt, 26pt, 27
Commercial	-
Industrial	-
Spl.Haz.Ind	-
Institutional	-
Agricultural	-
Transport	25/2
Water body	15/7, 24/1, 26/2, 3, 28
AAI NOC tobe obtained	1to28

Ward – AW Block - 5(Comprising of TS. No. 1 to25)

Residential	14, 20, 25
Commercial	2, 3, 5, 6, 8, 9, 11, 13, 16, 18, 22, 24
Industrial	-
Spl.Haz.Ind	-
Institutional	-
Agricultural	-
Transport	1, 7, 10, 12, 15, 17, 19, 21, 23
Water body	4
AAI NOC tobe obtained	1 to25

Ward – AW Block - 6(Comprising of TS. No. 1 to193)

Residential	2, 4to20, 23to33, 41to51, 53to69, 71to 86, 88to92, 95, 98to101, 104, 106to111, 132, 134to140, 142to147, 155to162, 164to171, 180to183, 185to188
Commercial	35to39, 96, 97, 112to117, 119to130, 148to154, 172to175, 177to179, 189, 191, 192
Industrial	193
Spl.Haz.Ind	-
Institutional	105, 163
Agricultural	-
Transport	3, 21, 22, 34, 40, 52, 70, 87, 118, 131, 133, 141, 176, 184, 190
Water body	1, 93, 94, 102, 103
AAI NOC tobe obtained	1 to193

Ward – AW Block - 7(Comprising of TS. No. 1 to15)

Residential	-
Commercial	-
Industrial	4to12, 14
Spl.Haz.Ind	-
Institutional	-
Agricultural	
Transport	15
Water body	1to3
Burial ground	13
AAI NOC tobe obtained	1to15

Ward – AW Block - 8(Comprising of TS. No. 1to85)
Golden Rock Detailed Development Plan No:8

Residential	3, 5, 6, 8, 13, 15, 17, 19, 21, 23, 25, 27, 29, 31, 33, 34, 36, 38, 39, 45to47, 53to61, 63to67, 69to77, 79to85
Commercial	-
Industrial	2
Spl.Haz.Ind	-
Institutional	
Agricultural	7
Transport	1, 10to12, 14, 16, 18, 20, 22, 24, 26, 28, 30, 32, 35, 37, 68
Water body	4, 9, 40to44, 48to52, 62, 78
AAI NOC tobe obtained	1 to85

Ward – AW Block - 9(Comprising of TS. No. 1 to3)

Residential	-
Commercial	-
Industrial	-
Spl.Haz.Ind	-
Institutional	-
Agricultural	
Transport	2
Water body	1, 3
AAI NOC tobe obtained	1 to3

Ward – AW Block -10(Comprising of TS. No. 1to5)

Residential	-
Commercial	-
Industrial	1, 2, 4pt, 5
Spl.Haz.Ind	-
Institutional	
Agricultural	3pt
Transport	3/7, 4/6
Water body	-
Burial ground	4/3
AAI NOC tobe obtained	1 to5

Ward – AW Block -11 (Comprising of TS. No. 1 to29)

Residential	5, 14pt, 15pt, 16pt, 17pt, 18pt, 19pt, 20pt, 21, 22pt, 24pt, 25pt, 26pt, 27pt, 28pt, 29
Commercial	3, 6 to11, 13pt,
Industrial	-
Spl.Haz.Ind	-
Institutional	4, 5
Agricultural	-
Transport	1, 2
Water body	12
AAI NOC to be obtained	1 to29
Proposed Road	22pt, 24pt, 25pt, 26pt, 27pt, 28pt

Ward – AW Block -12 (Comprising of TS. No. 1to20)

Residential	3, 9to11
Commercial	14
Industrial	2pt, 4, 5, 7, 8, 12 to15, 18, 20
Spl.Haz.Ind	-
Institutional	-
Agricultural	
Transport	1, 16, 17
Water body	6
Burial ground	19
AAI NOC to be obtained	1to20
Proposed Road	2pt

Ward – AW Block -13 (Comprising of TS. No. 1to79)

Residential	2, 6to10, 11to14, 16to18, 20to29, 31to34, 36to 38, 39, 40to46, 48to52, 54to57, 59to75
Commercial	-
Industrial	4, 5, 77, 78
Spl.Haz.Ind	-
Institutional	-
Agricultural	-
Transport	1, 3, 15, 19, 30, 35, 47, 53, 58, 76, 79
Water body	-
AAI NOC tobe obtained	1 to78

Ward – AW Block -14 (Comprising of TS. No. 1 to118)

Residential	2to7, 9to15, 17to20, 22to34, 36, 38to 43, 45to53, 55to68, 71to77, 79to81, 83to96, 98to101, 103to111, 113, 114, 115to117, 118pt
Commercial	-
Industrial	-
Spl.Haz.Ind	-
Institutional	69
Agricultural	
Transport	1, 8, 16, 21, 35, 37, 44, 54, 70, 78, 82, 97, 102, 112, 118/1
Water body	-
AAI NOC tobe obtained	1 to118

Ward – AW Block -15 (Comprising of TS. No. 1to10)

Residential	1to3, 7, 8
Commercial	-
Industrial	4to6, 9, 10
Spl.Haz.Ind	-
Institutional	-
Agricultural	
Transport	-
Water body	-
AAI NOC tobe obtained	1 to10

Ward – AW Block -16 (Comprising of TS. No. 1to16)

Residential	1, 2pt, 3to8, 10, 11pt, 12, 14
Commercial	9pt
Industrial	2/3, 6, 11/4, 12/1, 12/5, 13, 15pt
Spl.Haz.Ind	-
Institutional	-
Agricultural	-
Transport	16
Water body	9/2, 15/9,

TIRUCHIRAPPALLI
CORPORATION
VILLAGES

Taluk - Tiruchirappalli
Comprising SF.No -1 to 123

Village - Alathur

Residential	1pt, 2, 3pt, 4pt, 5pt, 6pt, 7pt, 8pt, 9pt, 10pt, 11pt, 12, 13pt, 15, 16pt, 18pt, 19pt, 20, 22pt, 24pt, 25pt, 27, 30, 32, 33, 35pt, 36, 37pt, 38pt, 39, 40, 41pt, 42pt, 44pt, 45pt, 46pt, 47pt, 48, 49pt, 51pt, 53pt, 54pt, 55, 56pt, 57pt, 58pt, 59pt, 60pt, 61, 62, 64pt, 65, 66pt, 68pt, 69pt, 70pt, 71pt, 72pt, 73pt, 74pt, 75pt, 76pt, 77pt, 79pt, 80pt, 81pt, 83, 84, 85pt, 86, 88pt, 89pt, 90pt, 91pt, 92, 93, 94pt, 95, 97, 98pt, 99, 100pt, 101pt, 102pt, 103pt, 104, 106pt, 108, 111, 113pt, 114pt, 115, 116, 118pt, 119pt, 120pt, 122pt
Commercial	-
Industrial	44pt
Spl.Haz.Ind	-
Institutional	4pt, 5pt, 52pt
Agricultural	23, 28, 68pt, 107
Transport	14, 16/6, 17, 18/4, 21, 22/1, 31, 114/28, 118/5
Water body	1/3, 3/1, 5/2, 6/3, 7/2, 8/4, 9/4, 10/3, 11/2, 16/2, 3, 18/2, 19/4, 22/6, 24/1, 25/5, 26, 29, 35/3, 37/2, 38/1, 41/1, 42/1, 5, 43, 44/1, 4, 45/4, 46/2, 47/4, 49/2, 4, 5, 50, 51/1, 3, 52/2, 53/3, 5, 54/1, 56/2, 57/2, 4, 58/2, 59/5, 60/1, 63pt, 64/7, 66/1, 6, 67, 69/2, 70/1, 71/4, 72/1, 73/1, 74/1, 5, 75/2, 76/2, 77/1, 78, 79/2, 80/1, 4, 81/3, 82, 85/4, 87, 88/1, 4, 89/2, 90/4, 91/1, 3, 94/3, 96, 98/4, 100/6, 101/1, 3, 102/1, 103/1, 105, 106/1, 109, 110, 112, 117, 118/1, 119/4, 120/2, 121, 122/2, 6, 123
Burial ground	34, 113/4,
Proposed Road	13pt, 63pt

Taluk -Thiruverumbur
Comprising Sf.No -1 to 142

Village - Agaram

Residential	6pt, 7pt, 8pt, 9pt, 10pt, 11pt, 12, 14pt, , 15, 17pt, 18pt, 19pt, 20, 21, 22pt, 24pt, 25pt, 26, 29pt, 30, 31pt, 32pt, 33, 34pt, 35pt, 36, 37, 38pt, 39pt, 40, 41, 54, 55pt, 57pt, 60pt, 63, 64pt, 66pt, 67pt, 68, 69pt, 70, 79pt, 81pt, 82pt, 83pt, 84, 85, 87, 89, 90pt, 91pt, 92pt, 93, 95to101, 104, 106, 107, 109, 110pt, 111, 112, 114to118, 121to123, 124pt, 125, 127, 128pt, 129, 131, 132, 133pt, 134pt, 136pt, 137to139.
Commercial	28pt, 44pt, 45pt, 50, 51pt, 52pt, 53pt, 55pt, 58pt, 61pt, 65pt, 72, 74pt, 75to78, 103, 105
Industrial	46pt, 48pt, 49pt, 55pt, 102, 142.
Spl.Haz.Ind	-
Institutional	55pt
Agricultural	1, 2pt, 3pt, 5pt, 53pt, 55pt, 141pt.
Transport	28/2, 44/3A2, 45/5A4B, 47, 51/1B1A, 4B1, 59, 73, 108/2
Water body	2/3, 6, 3/7, 4, 5/8, 6/3, 7/2, 4, 8/2, 4, 9/3, 4, 10/2, 4, 11/1, 13, 14/2, 4, 16, 17/2, 18/5, 19/1, 22/4, 23, 24/2, 25/2, 27, 29/2, 31/2, 32/1, 34/1, 3, 35/1, 38/2, 5, 39/2, 42, 43, 44/2, 45/2, 6, 46/6, 48/2, 4, 49/2, 51/3, 52/1, 53/2, 55/1, 3, 5, 56, 57/2, 5, 58/4, 6, 60/3, 61/4, 62, 64/2, 65/3, 66/2, 5, 7, 67/3, 4, 69/1, 3, 71, 74/2, 79/1, 80, 81/3, 6, 7, 9, 82/1, 6, 83/1, 3, 86, 88, 90/3, 91/2, 92/1, 94, 108/1, 3, 110/1, 113, 119, 120, 124/1, 126, 128/1, 130, 133/3, 134/1, 135, 136/3, 140, 141/2, 8.
Burial ground	-

Taluk -Thiruverumbur
(Comprising SF.No 1 to 114)

Village – Ellakkudi

Residential	5pt, 6pt, 7pt, 11pt, 12pt, 13pt, 14pt, 23, 25, 26pt, 27, 28pt, 29pt, 30pt, 31, 32pt, 34, 35, 37pt, 38pt, 39pt, 40pt, 41pt, 42pt, 43pt, 44pt, 46pt, 47, 48pt, 49, 50pt, 51, 52pt, 53, 55pt, 56pt, 60, 86, 87pt, 88pt, 89pt, 90pt, 104to106, 107pt, 108pt, 109pt, 110pt, 111pt, 112pt, 113pt
Commercial	1, 2, 3pt, 4pt, 8pt, 9pt, 10pt, 15pt, 16to19, 20pt, 21pt, 22pt
Industrial	-
Spl.Haz.Ind	-
Institutional	6/3, 6/5, 7/1, 7/2, 110/3, 113/1, 113/2
Agricultural	58pt, 61pt, 62pt, 63pt, 64pt, 65pt, 66pt, 67pt, 68pt, 69pt, 71to73, 74pt, 75pt, 76pt, 77, 79, 80pt, 81pt, 82pt, 84, 85, 91pt, 92, 93pt, 94pt, 95pt, 96pt, 97pt, 98pt, 100pt, 101pt, 102, 103, 114pt
Transport	20/2B, 21/2, 52/2, 54, 56/3B, 59, 66/1B, 70, 99.
Water body	3/3, 4/3, 5/3, 6/4, 7/4, 8/2, 5, 8, 9/3, 5, 10/2, 11/1, 4, 12/3, 13/2, 14/4, 15/1, 4, 6, 21/1A, 3, 5, 22/1, 24, 26/2, 4, 28/3, 5, 29/1, 30/2, 32/4, 33, 36, 37/5, 38/7, 39/1A2, 40/3, 6, 41/2, 7, 42/3, 5, 43/3, 44/4, 45, 46/3, 48/2, 50/1, 55/2, 57, 58/3, 61/3, 62/2, 63/3, 64/3, 65/3, 67/1, 68/2, 69/2, 74/1, 75/3, 5, 76/3, 6, 78, 80/3, 81/3, 7, 82/2, 83, 87/1, 88/1, 7, 89/2, 90/1, 6, 91/3, 93/4, 94/2, 4, 95/1, 96/3, 97/5, 98/3, 100/1, 3, 5, 101/2, 107/2, 108/1, 109/3, 110/4, 111/2, 4, 112/4, 6, 113/3, 5, 114/1, 4, 7.
Burial ground	-

Taluk -Thiruverumbur
(Comprising SF NO 1 to 136)

Village - Kilakalkandarkottai

Residential	1to14, 16to22, 24, 25, 26pt, 27pt, 28pt, 29pt, 30pt, 31pt, 32, 33pt, 34pt, 35to37, 41pt, 42pt, 43pt, 44, 45pt, 47pt, 48, 49, 51pt, 52pt, 53, 54pt, 55pt, 56pt, 59pt, 60, 61pt, 62pt, 63pt, 64, 65pt, 66, 68pt, 69, 70pt, 71pt, 72to75, 76pt, 77pt, 79pt, 80, 81, 82pt, 83pt, 84pt, 85pt, 86pt, 87pt, 88pt, 89pt, 90pt, 91pt, 92pt, 94pt, 96pt, 97pt, 98pt, 99pt, 100pt, 101pt, 103pt, 104pt, 105, 107to110, 111pt, 112pt, 113, 114pt, 115pt, 116to118, 121, 122, 123pt, 124pt, 125pt, 126pt, 127, 128pt, 129, 130pt, 132to134, 135pt.
Commercial	-
Industrial	-
Spl.Haz.Ind	-
Institutional	62/2, 3.
Agricultural	-
Transport	26/5, 27/2B, 34/2A2, 61/3A, 62/1B, 70/1, 71/2B2, 76/1B, 77/1B, 98/1, 135/3A, 136.
Water body	15, 23, 26/1, 28/2, 29/1, 3, 30/1, 31/1, 33/1, 34/1, 38to40, 41/2, 42/1, 7, 43/1, 45/1, 3, 5, 46, 47/16, 50, 51/5, 52/1, 54/4, 55/4, 56B/1, 57, 58, 59/2, 61/5, 62/1A, 63/2, 65/1, 67, 68/1, 71/1, 3, 77/3, 78, 79/4, 12, 82/3, 83/2, 84/1, 85/1, 86/1, 87/1, 88/1, 89/1, 90/1, 91/1, 92/1, 93, 94/1, 95, 96/1, 97/1, 99/1, 100/5, 101/1, 102, 103/2, 104/2, 106, 111/1, 112/1, 114/1, 115/1, 119, 120, 123/5, 124/4, 125/2, 126/2, 128/3, 130/3, 131, 135/5.
<u>AAI -NOC to be obtained</u>	9to15, 17to90, 95to100, 101to136.

Taluk -Thiruverumbur
(Comprising Sf.No 1 to 281)

Village - Pappakurichi

Residential	1pt, 2, 3pt, 4pt, 7, 22pt, 39to41, 43pt, 44pt, 45pt, 46pt, 124pt, 136pt, 157, 163, 169pt, 170, 171pt, 175pt, 176pt, 180, 182pt, 184, 186pt, 187pt, 188, 190pt, 194pt, 197, 207, 209, 210pt, 211pt, 214, 220pt, 223pt, 226, 228, 232to235, 251pt, 252to257, 258pt, 259, 260pt, 261, 264, 265, 270, 271pt, 272to275, 279to281
Commercial	212, 213, 217to219, 221, 222, 229, 230, 237pt, 239, 240to249 251pt, 262, 268, 269, 276to278.
Industrial	22pt, 176pt, 177, 178, 179pt, 181pt, 195pt, 200, 201pt, 202pt, 205pt, 208, 215, 231, 236pt, 238, 263, 266, 267
Spl.Haz.Ind	-
Institutional	96, 206, 250,
Agricultural	5pt, 6, 8pt, 10pt, 11, 12pt, 13, 14, 15pt, 16, 18pt, 19to21, 24, 25pt, 27, 28pt, 29, 30pt, 31, 33pt, 35pt, 36pt, 37pt, 47pt, 49to51, 54, 55pt, 56pt, 57, 58pt, 59, 60, 62pt, 63pt, 64pt, 65pt, 66pt, 67pt, 68pt, 69pt, 71, 73pt, 74pt, 75pt, 76pt, 77pt, 78pt, 79, 80pt, 81pt, 82, 83, 84pt, 85pt, 86pt, 87, 88pt, 89, 90pt, 91pt, 92pt, 94pt, 95pt, 97pt, 99pt, 100pt, 101, 103, 105, 106pt, 107pt, 108pt, 109pt, 110, 111pt, 112pt, 113pt, 115, 117pt, 118pt, 119pt, 120pt, 121pt, 122pt, 123pt, 125, 126pt, 127, 128pt, 129, 131pt, 132, 133pt, 134pt, 135pt, 137pt, 138, 139pt, 140pt, 141pt, 142, 143pt, 144pt, 145pt, 146, 147, 148pt, 149, 150pt, 151pt, 152pt, 153pt, 154pt, 155pt, 156pt, 159pt, 160pt, 161pt, 162pt, 164pt, 165, 166pt, 167pt, 168pt, 172pt, 173pt, 174pt, 183, 185pt, 189pt, 191, 192, 198, 224pt, 225pt,
Transport	22/2A2, 28/4, 38, 93, 123/1, 124/3, 126/4, 164/10, 14A17, 166/1A, 172/2, , 4A, 181/2, , 182/1B, 185/1A, 187/1B, 3B, 195/3, 203, 204, 205/2, 210/3, 211/2A, 3A, 4A, 5K, 216, 223/2, 227/2, 236/1A1A2, 258/1, 260/1, 271/2.
Water body	1/23, 3/1, 4/1, 7, 5/4, 8/6, 9, 10/4, 12/5, 15/1, 17, 18/3, 5, 22/1, 23, 25/9, 26, 30/4, 8, 32, 33/5, 34, 35/2, 36/5, 37/1, 7, 42, 43/8, 44/5, 45/2, 46/2, 47/4, 48, 52, 53, 55/5, 56/4, 58/5, 61, 62/3, 63/1, 64/5, 65/1, 66/1, 6, 67/7, 68/3, 69/2, 70, 72, 73/4, 74/2, 3, 75/2, 76/2, 5, 8, 77/2, 6, 78/1, 8, 80/1, 7, 81/1, 5, 9, 84/6, 85/1, 3, 86/1, 9, 88/4, 90/5, 9, 91/6, 92/2, 94/3, 5, 95/5, 7, 97/2, 4, 6, 98, 99/1, 6, 100/1, 102, 104, 106/3, 107/3, 108/1, 109/1, 111/3, 4, 112/2, 113/2, 8 114, 116, 117/4, 5, 118/1, 119/2, 120/2, 5, 121/3, 122/2, 123/5, 124/1, 126/2, 128/2, 130, 131/1, 133/7, 134/3, 135/1, 136/2, 137/2, 6, 139/4, 140/1, 141/1, 143/2, 144/1, 145/1, 7, 148/1, 8, 150/2, 151/1, 152/2, 153/1, 154/2, 5, 155/4, 7, 156/4, 158, 159/4, 160/3, 161/4, 162/2, 164/17, 166/3, 167/1, 168/5, 169/3, 4A, 5, 171/2, 172/3, 6, 173/7, 8, 174/2, 175/5, 176/7, 179/1, 182/2, 185/9, 186/1, 187/2, 189/1, 190/1, 193, 194/3, 195/1, 4to6 196, 199pt, 210/2A, 220/3, 224/4, 225/3, 227/1, 3, 4.
Burial Ground	164/2.
Proposed Road	199pt, 201pt, 202pt

Taluk -Thiruverumbur
Comprising Sf.No 1 to 197)

Village - Thiruverumbur

Residential	1pt, 4pt, 5pt, 6pt, 7pt, 8, 9pt, 10, 11pt, 12pt, 13, 14pt, 17pt, 18pt, 19, 20pt, 21, 36pt, 28pt, 29pt, 30, 31pt, 32pt, 33pt, 34, 36pt, 37to39, 40pt, 41pt, 45pt, 46pt, 47pt, 57pt, 61pt, 62, 63pt, 66, 67pt, 80pt, 81to89, 92pt, 96pt, 97pt, 98pt, 99pt, 100to104, 106, 107pt, 108pt, 109, 110pt, 111pt, 112pt, 113, 114, 115pt, 116, 117pt, 118pt, 119pt, 120, 121pt, 122pt, 123, 124pt, 128, 129pt, 130pt, 131pt, 132pt, 133, 134pt, 139pt, 141pt, 142pt, 143pt, 144pt, 145pt, 146, 147pt, 148pt, 149pt, 151pt, 152pt, 153pt, 154pt, 155, 156pt, 157pt, 158, 159pt, 160pt, 161, 163pt, 164pt, 167pt, 174pt, 175, 176pt, 177, 180pt, 186, 188, 189pt, 190pt, 191pt, 192pt, 193pt, 194pt, 195, 196.
Commercial	2pt, 3pt, 15pt, 16pt, 42pt, 43pt, 44pt, 48pt, 49pt, 50pt, 53pt, 54pt, 55pt, 56pt, 58pt, 59pt, 64pt, 65, 125pt, 126pt, 135pt, 136, 137, 166pt, 168pt, 169pt, 171pt, 172, 173pt, 179, 184pt, 185pt, 187pt, 197pt,
Industrial	22pt,
Spl.Haz.Ind	-
Institutional	25, 79pt, 93pt, 178,
Agricultural	23, 27pt, 68, 70pt, 72, 73pt, 74, 75pt, 76pt, 77pt, 95pt, 140pt, 162pt,
Transport	24, 28/2, 29/4, 42/4B, 5B, 43/2, 44/2B, 49/1B, 7A1B, 7B, 50/2A1A2, 2A1B, 51, 52, 53/1A, 3A, 4B1, 5B1, 54/7, 55/1A, 56/1A, 59/1, 60, 78, 91, 96/9, 111/1B, 112/3B2, 115/1B1B, 117/5B, 124/3B, 125/6, 10, 129/2A2, 2C2, 131/4B, 134/6, 135/4, 147/2B, 7B, 148/2B2, 149/4, 151/4B, 156/1, 164/2, 165, 167/2A, 2B1, 3, 170, 171/1B, 7B, 180/3, 5, 181to183, 184/4, 187/1, 197/1.
Water body	1/6, 2/3, 3/11, 4/4, 5/3, 5, 6/4, 7/4, 9/2, 11/2, 12/3, 14/1, 15/7, 16/5, 17/2, 6, 8, 18/5, 20/2, 6, 22/3, 26/7, 27/6, 28/3, 29/10, 31/6, 32/8, 33/1, 8, 35, 36/5, 40/2, 41/2, 44/4, 45/1, 46/1, 2, 47/3, 48/3, 49/4, 53/2, 8, 54/3, 56/3, 57/2, 5, 58/2, 61/3, 5, 63/2, 64/2, 67/2, 4, 69, 70/1, 71, 73/1, 75/2, 3, 5, 76/2, 77/1, 3, 79/1B, 3, 80/2, 7, 90, 92/2, 93/2, 95/2, 4, 96/2, 97/5, 98/5, 99/1, 105, 107/1, 108/8, 110/6, 111/2, 112/1, 4, 6, 10, 115/2, 5, 117/3, 118/2, 119/2, 121/2, 122/1, 124/1, 2, 4, 8, 125/1C, 5, 7, 8, 11, 126/1, 127, 129/1, 3, 5, 130/2, 7, 131/1, 9, 132/6, 138, 139/4, 140/3, 8, 141/1, 142/1, 5, 143/2, 144/1, 5, 8, 145/1, 3, 147/6, 12, 148/1, 5, 150, 153/2, 5, 154/2, 157/2, 159/2, 160/1, 4, 162/1, 5, 163/1, 7, 164/5, 166/2, 168/3, 169/2, 171/1A, 173/2, 174/1, 176/5, 185/3, 189/5, 190/4, 191/1, 192/12, 193/1, 194/1, 197/2.
<u>Burial Ground</u>	18/2, 29/5, 94, 152/5.

MUNICIPALITY

1.Lalgudi Municipality**Taluk -Lalgudi****Village - L.Abishekapuram****(Comprising Sf.No- 1 TO 184)**

Residential	3pt, 4pt, 5pt, 6pt, 7pt, 8pt, 9pt, 10, 11pt, 12pt, 23pt, 24pt, 25pt, 26pt, 27, 30, 39pt, 40, 41, 47pt, 48pt, 52pt, 53, 55pt, 57, 59to61, 62pt, 63, 65to67, 69, 71pt, 73pt, 74pt, 75, 76pt, 78to80, 81pt, 89, 90, 92, 93pt, 94, 95, 96pt, 97pt, 98pt, 99, 100pt, 101pt, 102, 103pt, 104pt, 105pt, 106to108, 109pt, 110pt, 111pt, 112to114, 117, 119, 171to174
Commercial	1pt, 2pt, 13, 29pt, 68pt, 70, 170pt,
Industrial	-
Spl.Haz.Ind	-
Institutional	15B, 16pt, 58pt, 72, 74/3, 83, 91, 176/2, 184
Agricultural	17, 19pt, 20pt, 21, 22pt, 28, 32pt, 34pt, 35pt, 36pt, 37pt, 38, 43pt, 44pt, 45pt, 46, 50, 51, 54pt, 82, 84to87, 121pt, 122, 123pt, 124pt, 125pt, 126pt, 127pt, 128, 129, 130pt, 131, 132, 133pt, 134pt, 135, 136pt, 137pt, 138pt, 139, 140pt, 141, 142pt, 143, 144, 146pt, 147, 148pt, 149pt, 150pt, 151, 152, 153pt, 154pt, 155pt, 156pt, 157pt, 158pt, 159pt, 160, 161pt, 162, 163pt, 164, 165, 166pt, 167pt, 168pt, 169pt.
Transport	6/9, 12A/2, 12B/2, 12/1, 15A, 16A/5, 6, 19/2, 20/9, 22A/3, 33, 35A/2, 49, 52/5, 6, 56, 62/1, 68/1A, 8, 71/1, 76/3, 77, 88, 110/1C, 110/4B, 115, 120/1, 145, 169/6, 170/1, 175, 176/1, 177to183
Water body	1A/1, 4, 1B/1, 2, 2A/3, 2B/2, 4, 3/3, 7, 4/3, 6, 9, 5/4, 7/1, 9, 8/4, 9/5, 9, 11/1, 18, 20/4, 22A/1, 22B/1, 23/2, 24/4, 25/6, 26/1, 29/3, 31, 32/4, 36/3, 37/7, 39/2, 42, 43/3, 5, 44/1, 3, 45/3, 47/2, 48/2, 54/1, 55/2, 58A/14, 64, 73/5, 74/1, 76/1, 81/4, 93/2, 96/4, 97/3, 98/2, 100/1, 101/1, 7, 103/8, 104/1, 105/1, 3, 109/8, 110/6, 111/1, 120/2, 121/5, 123/1, 124/1, 125/1, 126/4, 6, 127/1, 130/2, 133/1, 4, 134/1, 136/1, 137/1, 138/1, 140/1, 142/2, 146/1, 148/4, 150/1, 4, 153/2, 154/2, 5, 155/1, 4, 156/3, 5, 157/3, 158/3, 159/1, 161/1, 7, 163/3, 166/3, 167/2, 168/2, 169/4.
Burial Ground	14, 34/1, 116, 118, 148/10B2, 149/1B.

1.Lalgudi Municipality**Taluk -Lalgudi****Village - Mummudicholamangalam****(Comprising Sf.No- 1 TO 319)**

Residential	6, 7pt, 15pt, 32pt, 34pt, 35, 36, 41, 42, 43pt, 44pt, 45pt, 46, 49pt, 50to52, 62pt, 63pt, 64pt, 68pt, 69pt, 70pt, 71pt, 73, 74, 75pt, 77pt, 122pt, 146pt, 152pt, 154pt, 158, 162pt, 222pt, 236pt, 237, 238pt, 242pt, 307pt, 309pt, 310, 312pt, 313pt
Commercial	-
Industrial	-
Spl.Haz.Ind	-
Institutional	16pt, 33, 39, 53pt, 67pt, 72pt, 124, 159/3, 161pt, 167, 168, 204, 205pt, 206, 216, 224, 285, 319/2
Agricultural	1pt, 2pt, 3pt, 4, 8, 9, 10pt, 12, 13pt, 14pt, 17pt, 19pt, 20pt, 21, 24, 25pt, 26pt, 27, 28pt, 29pt, 31, 37, 38pt, 40, 54, 55, 56pt, 57to60, 65, 66, 78to84, 85pt, 86pt, 87pt, 88, 90pt, 91pt, 92to95, 97pt, 99pt, 100pt, 101pt, 102pt, 103pt, 104, 105pt, 106pt, 107pt, 108pt, 109pt, 110pt, 111pt, 112pt, 113pt, 114pt, 116pt, 117pt, 118, 119pt, 120pt, 122pt, 123, 125pt, 127, 128pt, 130, 131pt, 132pt, 133pt, 134pt, 135pt, 136pt, 137pt, 138pt, 139pt, 140pt, 141pt, 142pt, 143pt, 144pt, 145, 146pt, 147, 148pt, 149pt, 150pt, 151pt, 154pt, 156pt, 157pt, 159pt, 163, 164pt, 165pt, 166pt, 169, 170pt, 171pt, 172pt, 173pt, 175to177, 178pt, 179pt, 180pt, 181, 182, 183pt, 184, 185pt, 186pt, 187pt, 188pt, 189, 190pt, 191pt, 192, 194, 195pt, 196pt, 197pt, 198pt, 200pt, 201, 202pt, 203pt, 207pt, 208, 210, 211pt, 212pt, 213pt, 214, 217to221, 222pt, 223pt, 226pt, 227pt, 228pt, 229, 230pt, 231pt, 232, 233, 234pt, 235, 236pt, 239pt, 240, 241, 242pt, 243, 244, 245pt, 246pt, 247, 248pt, 249pt, 250, 251, 252pt, 253, 254pt, 255pt, 256pt, 257pt, 258pt, 259, 260pt, 261, 263pt, 264pt, 265pt, 266pt, 267, 268pt, 269pt, 270, 271pt, 272pt, 273pt, 275, 277pt, 279pt, 280, 281pt, 282pt, 283pt, 284, 286pt, 287pt, 288, 289pt, 290pt, 292pt, 293, 294pt, 295pt, 296pt, 297pt, 298, 299pt, 300pt, 301pt, 302, 303pt, 304, 305pt, 306, 308pt, 309pt, 311, 313pt, 314, 315pt, 316, 317pt, 318, 319pt
Transport	15/3, 16/4, 32/7, 34/1, 38/2A, 7B, 43/1, 5. 44/1, 45/1, 47, 67/1, 68/1, 70/5, 9, 71/85, 72/1, 90/5B, 97/3B, 100/3A2, 115, 160, 161/4.
Water body	1/3, 5, 8, 3/6, 5, 7/3, 10/1, 11, 13/2, 14/2, 17/5, 18, 20/6, 23, 25/9, 26/2, 28/5, 29/7, 30, 38/1, 48, 49/3, 53/1, 3, 9, 56/1, 9, 61, 62/1, 4, 63/2, 64/1, 3, 67/3, 68/3, 69/1, 5, 75/6, 76, 77/2, 85/1, 86/2, 87/1, 89, 91/4, 96, 99/3, 100/2, 4, 101/2, 102/3, 103/1, 105/1, 106/1, 107/1, 3, 108/1, 109/1, 110/1, 111/1, 3, 112/2, 5, 113/3, 4, 114/2, 116/2, 117/1, 119/4, 120/1, 121, 122/1, 125/1, 13, 126, 128/4, 129, 132/2, 133/4, 135/2, 4, 7, 136/1, 3, 137/10, 138/5, 139/1, 140/1, 5, 141/1, 142/1, 143/1, 144/2, 148/2, 149/5, 151/6, 153pt, 155, 156/2, 157/1, 159/1, 2, 4, 166/5, 10, 170/2, 8, 171/2, 172/1, 3, 174pt, 180/1, 185/2, 186/1, 187/7, 188/2, 190/5, 191/2, 193, 195/1, 196/1, 198/1, 199, 200/3, 202/1, 203/2, 4, 205/6, 207/2, 209, 212/1, 213/1, 215, 222/2, 223/2, 9, 225pt, 227/4, 230/2, 5, 234/7, 238/1, 239/3, 4, 242/7, 245/1, 6, 246/1, 3, 248/4, 249/9, 252/2, 254/1, 255/1, 4, 256/7, 257/5, 258/4, 260/2, 262, 263/4, 6, 264/3, 265/2, 266/2, 268/1, 6, 269/1, 271/1, 272/1, 273/4, 274, 276, 277/3, 278, 279/3, 281/1, 282/3, 283/4, 286/7, 287/1, 289/1, 290/1, 291, 292/3, 294/1, 295/3, 296/1, 297/1, 299/1, 2, 300/1, 301/2, 303/1, 305/2, 307/3, 6, 8, 308/2, 312/16, 313/5, 315/10, 317/6, 319/1, 8.
Burial ground	2/1, 19/3, 20/1, 22, 98

Proposed Road	131pt, 133pt, 134pt, 135pt, 139pt, 140pt, 142pt, 143pt, 148pt, 150pt, 151pt, 152pt, 153pt, 162pt, 164pt, 165pt, 172pt, 173pt, 174pt, 178pt, 179pt, 180pt, 183pt, 187pt, 197pt, 198pt, 202pt, 203pt, 205pt, 211pt, 212pt, 225pt, 226pt, 227pt, 228pt, 230pt, 231pt, 258pt
---------------	--

1.Lalgudi Municipality**Village - Sirudhaiyur****Taluk -Lalgudi****(Comprising SF.No- 1 TO 150)**

Residential	1, 2pt, 3pt, 7pt, 69, 70, 71pt, 72pt, 73pt, 74pt, 75pt, 76, 79pt, 80pt, 84pt, 85, 86, 87pt, 88pt, 91, 93pt, 94pt, 95pt, 96, 97pt, 98pt, 99pt, 101, 103pt, 105, 118pt, 123pt, 124pt, 125, 126, 127pt, 130pt, 131pt, 138, 139pt, 140pt, 144pt, 145pt, 146pt, 147, 148pt
Commercial	6pt, 8pt, 11pt, 14pt, 92pt, 102pt, 104pt, 106pt, 108pt, 111, 114, 115, 132, 133, 135, 136pt
Industrial	30pt, 31, 32pt, 116
Spl.Haz.Ind	-
Institutional	14/2, 15pt, 72/7, 81pt, 82, 83, 119pt, 120pt, 121, 122, 123/5
Agricultural	4pt, 9pt, 10pt, 13pt, 16pt, 17pt, 18pt, 19, 20, 21pt, 22pt, 23, 24, 26, 27, 33, 34, 35pt, 36, 37pt, 38pt, 39pt, 40pt, 41pt, 42to46, 48pt, 49pt, 50pt, 51pt, 52pt, 53pt, 54pt, 55pt, 56pt, 57pt, 58pt, 59pt, 60pt, 61pt, 62pt, 64, 65pt, 66pt, 67, 77, 78, 89, 110, 129, 141pt, 142, 143pt
Transport	2/1B, 2A2, 2B2, 2C, 2D2, 2E, 3/2A, 4C1, 5, 12, 28, 84/1A, 104/6B2, 106/1B, 8, 107, 108/2, 113, 117, 118/2B, 123/1, 130/1, 2, 131/3B, 149, 150
Water body	2/4, 3/3, 4/1, 6/2, 7/1, 4, 8/1, 9/1, 16/1, 17/1, 18/1, 21/1, 22/1, 25, 29pt, 41/1, 47pt, 48/1, 49/1, 50/3, 51/5, 54/3, 56/1, 57/1, 58/1, 59/3, 60/6, 61/3, 62/2, 63, 65/2, 66/4, 68, 71/1, 72/5, 73/1, 5, 74/6, 75/1, 79/1, 80/1, 81/1, 84/1, 87/6, 88/6, 90, 92/2, 93/2, 4, 94/4, 95/5, 97/2, 98/2, 99/3, 8, 100, 102/2, 103/3, 104/1, 5, 109, 112, 118/1, 119/1, 120/1, 2C, 124/2A, 127/2, 128, 134, 136/9, 137, 139/2, 140/3, 141/5, 143/6, 144/1, 145/5, 146/4, 148/1A, 1B
Burial ground	-
Proposed Road	4pt, 10pt, 11pt, 13pt, 14pt, 15pt, 16pt, 17pt, 18pt, 21pt, 22pt, 29pt, 30pt, 32pt, 35pt, 37pt, 38pt, 39pt, 40pt, 47pt, 50pt, 51pt, 52pt, 53pt, 55pt, 141pt

2.Thuvakkudi Municipality**Taluk -Thiruverumbur****Village - Thuvakkudi****(Comprising Sf.No 1 to 755)**

Residential	5, 28pt, 30to33, 35, 36, 124pt, 137pt, 167, 174pt, 175, 189, 191to200, 201pt, 202to204, 205pt, 206, 225to257, 259to263, 264pt, 265to274, 277, 278, 279pt, 280pt, 282pt, 284, 286to289, 291, 296to299, 306to308, 365pt, 374pt, 375to380, 381pt, 382, 383pt, 384, 385, 386pt, 387, 417pt, 450, 451pt, 524, 529, 534pt, 539pt, 540pt, 541pt, 542pt, 544pt, 545to548, 550to552, 554pt, 557, 558pt, 560, 561, 566, 576to578, 582to584, 586, 587, 590to594, 595pt, 596, 597, 655, 658, 671,
Commercial	2, 3, 4, 17pt, 18, 19pt, 20pt, 21pt, 22 to 27, 34, 37 to 39, 40pt, 41pt, 42pt, 43pt, 44to46, 47pt, 48pt, 49pt, 50pt, 52, 54pt, 55, 56, 57pt, 58pt, 59, 60pt, 61, 62, 88pt, 89, 91pt, 94pt, 95pt, 96pt, 97pt, 99pt, 101, 102pt, 103pt, 104pt, 105pt, 106, 107pt, 108pt, 109, 110, 111pt, 112pt, 113pt, 114to116, 118, 142to144, 146to150, 151pt, 152to155, 156pt, 158pt, 159pt, 160pt, 162, 163, 164pt, 165, 166, 168, 169, 201pt, 279pt, 280pt, 293to295, 381pt, 438, 447, 448, 449, 451pt, 525to528, 531to533, 543, 549pt, 555pt, 559, 560, 562to564, 572, 574, 575, 579, 580pt, 581, 585, 588, 589, 601pt, 602to604, 695,
Industrial	172, 176to178, 180, 181pt, 182, 366pt, 367pt, 368, 369, 370pt, 371pt, 372pt, 388, 389to420, 421pt, 423to427, 429to431, 495, 496, 568to571, 573, 600, 632to649, 652to654, 659to694, 696to706, 707pt, 708pt, 709pt, 710to719, 720pt, 721pt, 722, 723, 724pt, 725pt, 726to729, 730pt, 731pt, 732to736, 737pt, 738pt, 739to742, 743pt, 744pt, 745, 746, 747pt, 748pt, 749, 750, 751pt, 752pt, 753, 754pt, 755pt
Spl.Haz.Ind	-
Institutional	1, 124, 137/1A, 183pt, 185, 201pt, 220pt, 221pt, 280pt, 281pt, 292pt, 381/1A, 421pt, 433to436, 439, 440, 441pt, 444to446, 451pt, 452to459, 460pt, 461to473, 474pt, 475to488, 489pt, 490to493, 497to514, 515pt, 516to518, 519pt, 520pt, 522, 528/1A, 530, 535pt, 536, 537pt, 538pt, 543pt, 598, 599, 605to611, 612pt, 613pt, 614to616, 650, 651, 656, 657,
Agricultural	6to8, 10to14, 15pt, 16pt, 29, 51, 53, 63to69, 71to84, 86, 87, 97pt, 100, 117, 119, 120, 121pt, 122, 123, 125, 126pt, 127, 128, 129pt, 130to136, 138pt, 139to141, 145, 157pt, 161, 172, 175pt, 207to219, 221pt, 222to224, 275pt, 276pt, 300to305, 309to334, 337to342, 343pt, 344to347, 348pt, 349to364, 365pt,
Transport	17/1A2, 19/1A2, 1B1, 1B2B, 2B, 5B, 6A, 6B2, 20/2B, 3A2, 3B, 4B, 21/2, 40/3B, 8B, 41/8A, 42/2B, 3B, 4B, 5B, 43/1B, 2B, 47/2, 48/2B, 4B, 5B, 8A2, 49/1A, 1B1B, 1B2B, 2, 3B, 4B, 6B, 50/4B, 5B, 6B, 7A, 7B, 8B, 10B, 54/1A, 1B2, 2B, 3B, 57/1B, 2, 3A2, 3B2, 4B, 5B, 58/2, 60/1B, 91/1B, 94/1, 2, 3B, 5B, 6B, 9B, 10A, 12A2,

	12B2, 13, 14B, 95/1B, 2, 96/1B, 5B, 6, 7B, 99/3B, 102/1, 2, 3, 4, 5B, 7B, 8A2, 8C2, 103/1B, 2B, 104/1B, 105/1A2, 1B2, 107/2, 108/5B, 6B2, 7B, 8B, 9B, 10, 111/1B, 3A2, 3B, 4, 112/2, 113/2B, 129/1A, 151/2B, 3B, 156/5A2, 6B, 158/4B, 6B, 9, 10B, 159/1, 3B, 4B, 5A2, 5B2, 160/3B, 164/1B, 170, 171, 179, 187, 188, 281, 283, 285, 290, 335, 383/1A, 388/1, 422, 428, 432, 437, 443, 451/2, 4, 474/2, 494, 555/3, 558/2, 567, 580/2, 595/5A5, 5B16, 6A, 601/1AE10, 3Q9, 617 to 631,
<u>Water body</u>	9, 15/1A, 16/2, 28/1A, 6, 70, 85, 88/9, 90, 92, 93, 98, 121/1A, 126/1, 129/2, 138/1, 157/1, 173pt, 174/1, 183/1, 184, 186, 190, 201/1, 205/1, 258, 264/3, 275/1, 276/1, 279/7, 282/3, 292/1, 336, 343/1, 348/11, 365/5, 372/4, 373, 374/11, 386/1, 421/2B, 442, 460/2, 474/2, 489/3, 521pt, 523pt, 553, 554/1, 556, 565
Burial Ground	97/1, 175/6, 181/6
Proposed Road	173pt, 365pt, 366pt, 367pt, 370pt, 371pt, 441pt, 515pt, 519pt, 520pt, 521pt, 523pt, 534pt, 535pt, 537pt, 538pt, 539pt, 540pt, 541pt, 542pt, 544pt, 549pt, 612pt, 613pt, 707pt, 708pt, 709pt, 720pt, 721pt, 724pt, 725pt, 730pt, 731pt, 737pt, 738pt, 743pt, 744pt, 747pt, 748pt, 751pt, 752pt, 754pt, 755pt

TOWN PANCHAYAT

1.Koothappar Town Panchayat**Taluk -Thiruverumbur****Village –Koothappar**

(Comprising Sf.No 1 to27, 29to198, 200to241, 243to250, 252to333, 335, 337, 340to394, 408to414)

Residential	122pt, 123pt, 125pt, 126pt, 128, 129pt, 130, 131pt, 132pt, 133, 134pt, 136pt, 200pt, 201, 202, 206to209, 210, 211, 213pt, 218, 224pt, 225pt, 226, 227pt, 228pt, 229pt, 233to235, 244pt, 255pt, 256pt, 257pt, 262pt, 264, 265pt, 266to268, 272to274, 275pt, 276, 277, 278pt, 279pt, 280, 281pt, 284pt, 285pt, 286pt, 287, 288pt, 289, 290, 291pt, 292pt, 293pt, 294pt, 295pt, 321, 322, 323pt, 333,, 340pt, 341, 342, , 362to365, 421, 422,
Commercial	135, 337pt,
Industrial	351, 352pt, 353pt, 355pt, 356pt, 357to360, 366pt, 372to392
Spl.Haz.Ind	-
Institutional	47pt, 54, 62Apt, 170, 204, 205, 331pt, 335, 344to347, 354, 367to369,
Agricultural	1pt, 2pt, 3pt, 4pt, 5pt, 6, 7pt, 8pt, 9pt, 10pt, 11pt, 12pt, 13pt, 16pt, 17pt, 18pt, 19pt, 20pt, 21pt, 22pt, 23pt, 24pt, 25, 26pt, 27pt, 29pt, 30pt, 31pt, 32pt, 33pt, 34, 35pt, 36pt, 37, 38, 41pt, 42pt, 43pt, 44pt, 45pt, 46pt, 48pt, 49pt, 50pt, 51pt, 52pt, 53, 55, 56pt, 57pt, 58pt, 59pt, 60pt, 62pt, 63pt, 64pt, 65pt, 66pt, 67to70, 71pt, 72pt, 73pt, 74pt, 75pt, 76pt, 77, 78pt, 79, 81pt, 82pt, 83pt, 84pt, 85, 86pt, 87pt, 88pt, 90, 92pt, 93pt, 94pt, 95pt, 96pt, 97pt, 98pt, 99, 100pt, 101pt, 102, 103pt, 104, 105pt, 106to108, 110, 112pt, 113pt, 114pt, 115pt, 117pt, 118, 119pt, 120pt, 121pt, 131pt, 137, 138, 139pt, 140pt, 141, 142pt, 143pt, 144pt, 145pt, 146pt, 147pt, 148to150, 151pt, 152pt, 153to155, 156pt, 157pt, 158to160, 161pt, 162pt, 163, 164pt, 165pt, 166to169, 171to173, 175, 176pt, 177pt, 178pt, 179pt, 180pt, 182, 183, 184pt, 185pt, 186, 187pt, 188pt, 190pt, 191pt, 192pt, 193, 194, 196, 198, 212, 214, 215pt, 216pt, 217pt, 219pt, 220pt, 221, 222, 223pt, 230, 231, 232, 236to241, 243, 245pt, 246pt, 248to250, 252to254, 258, 259pt, 260pt, 261pt, 263pt, 269pt, 270, 271pt, 296pt, 297, 298pt, 299, 300pt, 301pt, 302pt, 303to307, 308pt, 309, 310, 311pt, 312, 313pt, 314, 315pt, 316pt, 317pt, 318pt, 319pt, 320pt, 324, 325pt, 326pt, 327to329, 330pt, 331pt, 396, 397, 408pt, 409pt, 410pt, 411pt, 412pt, 413, 414.
Transport	65/3, 127, 129/1B, 197A, 213/6, 227/1, 245/1, 255/1, 256/1, 261/1, 262/1, 288/1, 292A/12, 294/2, 297/7, 332, 337/6, 12, 349, 355/2, 356/2, 3, 361, 396.
<u>Water</u> body	1/12, 2/4, 10, 3/7, 14, 4/9, 5/1, 7/6, 8/6, 10/1, 11/4, 13, 12/6, 13/4, 14pt, 15, 16/1, 17/8, 18/5, 19/1, 20/9, 21/1, 22/1, 23/1, 24/1, 26/7,

	27/5, 29/1, 30/3, 31/2, 32/1, 33/3, 35/13, 36/3, 39, 40, 41/1, 42/5, 7, 43/4, 44/1, 11, 45/7, 46/4, 47B/8, 48B/2, 48/1, 3, 9, 49/6, 50/2, 4, 51A/3, 8, 51B/4, 52A/1, 52/6, 56/1, 7, 57A, 57B/1, 58/8, 59A/8, 60A/1, 60B/1, 6, 61, 62A/4, 63/8, 64/3, 65/9, 66/1, 4, 71/1, 72/1, 73/4, 74/3, 4, 6, 75/2, 76/8, 78/2, 80, 81/1, 82/6, 83/2, 84/2, 86/5, 87/5, 10, 88/2, 89, 91, 92/3, 93/3, 94/7, 95/3, 96/1, 4, 97/1, 7, 98/1, 9, 100/1, 3, 9, 101/1, 3, 103/4, 105/1, 109, 111, 112/3, 8, 113/4, 114/6, 115/3, 116, 117/2, 4, 119/2, 6, 120/5, 121/1, 122/2, 123/5, 124, 125/1, 126/1, 129/1A, 131/5, 132/3, 134/1, 136/1, 139/1, 140/6, 142/5, 143/3, 144/3, 5, 145/5, 146/1, 6, 147/6, 10, 151/1, 152/1, 156/1, 157/1, 10, 161/6, 162/1, 164/1, 165/1, 174, 176/1, 177/1, 178/1, 4, 179/2, 180/3, 181, 184/5, 185/1, 187A/3, 188A/2, 189, 190A/5, 190B/2, 191/1, 4, 9, 192/5, 195, 197B, 200/1, 203, 215/3, 216/2, 217/1, 219/1, 220/3, 223/1, 224/1, 225/1, 227/13, 228/1, 229/1, 244/9, 246/1, 255/10, 257/1, 259/1, 260/1, 263/3, 265/18, 269/1, 271/2, 275/8, 278/6, 279/3, 281/10, 13, 282, 283, 284/13, 286/1, 291/1, 293/1, 295/5, 296/3, 13, 298/2, 300/1, 301/4, 9, 302/12, 308/9, 311/2, 313/1, 315/1, 8, 316/4, 8, 317/6, 7, 318/5, 7, 319/11, 320/1, 323/4, 325/11, 326/9, 330/2, 6, 331, 337/5, 340/2, 343, 348, 350, 352/2, 353/2, 370, 371, 393, 394, 397, 401, 408/1, 5, 409/2, 7, 410/3, 411/1, 7, 412/4.
<u>Burial ground</u>	247
<u>Proposed Road</u>	4pt, 7pt, 8pt, 9pt, 10pt, 13pt, 14pt

1.Koothappar Town Panchayat**Taluk -Thiruverumbur****Village – Krishnasamudram****(Comprising SF.No 28, 199, 242, 251, 334, 336, 338, 339, 398to403, 405to407, 415to539) Koothppar (TP)**

Residential	199pt, 334, 336, 398pt, 400pt, 401pt, 405, 421, 422pt, 423pt, 448pt, 451pt, 452pt, 453pt, 455, 464pt, 465pt, 466pt, 470pt, 471pt, 476pt, 484pt, 509, 510, 511pt, 517pt, 533pt, 536.
Commercial	338pt.
Industrial	339pt.
Spl.Haz.Ind	-
Institutional	-
Agricultural	28, 242, 251, 402, 403, 406pt, 407, 415, 416pt, 417to420, 426pt, 427, 428pt, 429pt, 430pt, 431pt, 432pt, 433pt, 434pt, 435pt, 436to438, 439pt, 440pt, 441pt, 442, 443pt, 444pt, 445to447, 449pt, 456pt, 457pt, 458, 459pt, 460pt, 461pt, 462pt, 463pt, 469pt, 472to475, 477pt, 478to480, 481pt, 482pt, 483pt, 485pt, 486to488, 489pt, 490to497, 498pt, 499, 500, 501pt, 502pt, 503pt, 504pt, 505pt, 506, 507, 508pt, 512pt, 514pt, 515pt, 516pt, 518, 519pt, 520pt, 521pt, 522, 524pt, 525pt, 526pt, 528pt, 530, 531pt, 532pt, 534pt, 535, 537pt, 538, 539.
Transport	399, 400/10, 422/7, 424, 425, 426/1, 428/1, 450/1, 451/12, 452/1, 453/2, 454, 466/8, 467, 468, 469/1, 470/1, 471/1, 498/1, 2, 513, 514/1.
Water body	199/2, 338/2, 339/2, 398/2, 400/1, 401/1, 416/7, 423/11, 428/2, 429/1, 430/4, 431/8, 9, 432/1, 3, 433/1, 434/1, 4, 435/1, 6, 11, 439/2, 4, 440/2, 441/1, 443/2, 3, 444/2, 5, 448/1, 6, 449/1, 5, 450/2, 452/9, 453/1, 456/7, 457/8, 459/2, 460/1, 464/5, 465/4, 7, 476/1, 477/1, 2, 481/1, 2, 482/1, 483/1, 7, 484/1, 9, 485/3, 11, 489/1, 498/14, 501/1, 502/1, 10, 503/1, 504/1, 505/5, 508/1, 516/1, 517/1, 523, 524/4, 5, 6, 525/3, 4, 5, 527pt, 528/2, 529, 531/8, 9, 10, 532/3, 4, 5, 533/3, 4, 5, 534/5, 7, 537/5.
Burial ground	-
Proposed Road	406pt, 460pt, 461pt, 462pt, 463pt, 464pt, 469pt, 470pt, 511pt, 512pt, 514pt, 515pt, 516pt, 518pt, 519pt, 520pt, 521pt, 524pt, 526pt, 527pt, 528pt

1.Koothappar Town Panchayat**Taluk -Thiruverumbur****Village – Semmangulam****(Comprising Sf.No 395to397, 404, 540to623)**

Residential	396, 404, 540, 594, 595pt, 598, 600pt, 601pt, 602to604, 605pt, 606, 609to611, 613to615, 616pt, 617pt, 618, 620pt, 621pt, 622.
Commercial	596pt, 597, 599, 607pt, 608pt, 612.
Industrial	-
Spl.Haz.Ind	-
Institutional	397.
Agricultural	395pt, 541pt, 542, 543pt, 544, 545, 546pt, 547pt, 551pt, 552, 555pt, 556to560, 561pt, 562pt, 563pt, 564pt, 565pt, 566pt, 567, 568pt, 569pt, 570pt, 571pt, 572pt, 573pt, 574, 575, 576pt, 577pt, 578, 579, 580pt, 581pt, 582pt, 583to586, 587pt.
Transport	543/5, 12, 546/9, 11, 547/5, 548to550, 551/1, 553, 554, 555/1, 2, 10, 588to593, 616/1, 617/1, 621/2.
Water body	395/2, 541/7, 8, 9, 543/4, 5, 546/12, 547/1, 4, 555/8, 561/1, 2, 562/1, 563/1, 564/1, 565/1, 566/1, 568/8, 569/1, 570/2, 571/2, 572/2, 573/1, 576/6, 9, 577/1, 580/1, 581/1, 582/1, 10, 587/7, 595/2, 596/3, 600/3, 601/2, 605/2, 607/2, 608/2, 619, 621/1, 623.
Proposed Road	620pt

2.Manachanallur Town Panchayat**Taluk -Manachanallur****Village – Manachanallur****(Comprising Sf.No-1to123)**

Residential	4, 8, 12pt, 20pt, 22, 24pt, 25pt, 32pt, 35pt, 50pt, 71pt, 72pt, 73pt, 74, 110pt, 111pt, 114pt, 116pt, 121
Commercial	9pt, 10pt, 29pt, 30pt, 31, 34pt, 36pt, 37pt, 38pt, 39pt, 63pt, 65pt, 66pt, 67pt, 68, 78, 79, 90pt, 94pt, 112pt
Industrial	1pt, 2pt, 6, 7, 13, 14pt, 15to18, 23pt, 33, 109
Spl.Haz.Ind	-
Institutional	9/1, 10/1, 11, 97, 117/2
Agricultural	19pt, 21/2, 27pt, 28, 40, 41pt, 42pt, 43pt, 44pt, 45pt, 46pt, 47pt, 48pt, 49pt, 51pt, 52pt, 53, 54, 55pt, 56pt, 58, 59, 61pt, 64pt, 69pt, 70pt, 75pt, 76, 80, 81pt, 82pt, 84pt, 85pt, 86pt, 87, 88/2, 89pt, 92pt, 96pt, 98pt, 99, 101pt, 102, 103, 104pt, 105, 106pt, 107pt, 108pt, 113pt
Transport	1/4, 2/2, 3, 5, 12/1, 19/4, 62, 83/2, 91/2, 4, 94/8, 106/1A, 3, 112/9, 115/1, 3, 116/1, 117/1, 118, 119
Water body	19/5, 9, 10, 20/3A2, 21/1, 23/1B, 2A2, 24/2, 25/1A, 4, 6A, 10, 26, 27/2, 29/4, 30/6, 34/1, 35/2, 3, 36/6, 37/2, 5, 38/3, 39/1A, 4, 41/2, 42/2, 5, 43/2, 6, 44/1, 46/2, 6, 47/4, 48/2, 6, 49/3, 50/1, 51/6, 52/7, 55/2, 56/1, 57, 60, 61/3, 64/2, 4, 65/4, 66/1, 67/4, 7, 69/5, 10, 70/2, 71/1, 72/1, 73/1, 75/2, 77, 81/1, 82/1, 2, 5, 83/1, 84/2, 85/2, 86/1, 88/1, 89/1, 4, 90/1, 4, 91/1, 3, 92/2, 93, 94/1, 2, 13, 95, 96/6, 98/5, 100, 101/3, 5, 104/1, 106/2, 107/2, 108/2, 4, 5, 110/1B, 4B2, 111/1, 112/1, 15, 113/4, 7, 11, 114/2, 115/2, 120, 122, 123
Burial ground	14/2, 32/3, 98/4, 114/8
Proposed Road	35pt, 43pt, 44pt, 45pt, 46pt, 47pt, 48pt, 63pt, 64pt, 65pt, 70pt

2.Manachanallur Town Panchayat**Taluk -Manachanallur****Village – Melaseedevimangalam****(Comprising Sf.No-1to180)**

Residential	104pt, 107, 109pt, 110pt, 113, 115pt, 116, 118pt, 120pt, 141pt, 144, 145pt, 147, 148, 150, 151, 153, 154, 156, 158, 160, 161pt, 163, 166pt, 168, 170, 171pt, 172pt, 176, 177to179
Commercial	122pt, 123, 124, 126pt, 134, 139, 140, 142, 162pt, 165pt
Industrial	103, 105pt, 108pt, 119pt, 127, 128, 129pt, 130, 131, 133, 157, 173pt, 175pt
Spl.Haz.Ind	-
Institutional	4/3, 5pt, 6, 9pt, 102, 111, 120pt, 137
Agricultural	1pt, 2pt, 3pt, 4pt, 8, 10, 12pt, 13to16, 17pt, 18pt, 19pt, 20pt, 21pt, 22pt, 23pt, 24pt, 25pt, 26pt, 27pt, 28pt, 29, 31pt, 34pt, 35to37, 38pt, 39, 40pt, 41pt, 42to44, 45pt, 46pt, 47pt, 48pt, 49, 50pt, 51pt, 52, 54to56, 57pt, 58, 59pt, 60, 61pt, 62pt, 63, 64pt, 65pt, 66pt, 67pt, 69pt, 70pt, 71pt, 72pt, 73pt, 74pt, 75pt, 76pt, 77pt, 78pt, 79pt, 80, 81pt, 82pt, 83pt, 84pt, 85pt, 86, 87pt, 88, 89pt, 90pt, 91pt, 92pt, 93, 94pt, 95pt, 96pt, 97pt, 98, 100pt, 101pt, 117, 174pt, 180.
Transport	105/2, 106, 109/1, 3, 114, 115/10, 121, 122/2A, 126/11, 132, 138, 149, 152, 155, 161/1, 165/1, 169, 171/1, 172/1, 173/1A, 174/9, 175/9
Water body	1/1, 2/2, 4/2, 4/4, 5/2, 7, 9/1, 11, 12/1, 17/1, 17/4, 17/7, 18/3, 19/1, 21/1, 22/1, 6, 23/3, 24/5, 26/4, 27/4, 28/6, 31/3, 32, 33, 34/5, 38/2, 40/7, 41/3, 45/3, 46/7, 47/2, 48/5, 50/7, 51/2, 53, 57/1, 59/4, 61/1, 62/5, 64/5, 65/4, 66/2, 67/4, 7, 68, 69/2, 6, 70/4, 71/1, 72/1, 73/1, 7, 74/1, 6, 75/1, 4, 76/3, 6, 78/1, 79/1, 3, 81/9, 82/1, 83/2, 84/1, 85/1, 89/1, 90/3, 91/1, 92/6, 94/5, 95/1, 11, 96/1, 4, 97/7, 99, 100/1, 101/1B, 104/4B, 104/6, 9, 11, 108/2B, 109/2, 110/3B, 112, 118/1, 119/1B, 120/1B, 136, 143, 145/3, 146, 159, 162/1, 164, 167, 173/2B, 174/5A
Burial ground	30, 125, 129/4, 135
Proposed Road	19pt, 20pt, 21pt, 23pt, 24pt, 25pt, 66pt, 76pt, 77pt, 78pt, 79pt, 82pt, 83pt, 84pt, 87pt

2.Manachanallur Town Panchayat**Taluk -Manachanallur****Village – Ulundangudi****(Comprising Sf.No-1to104)**

Residential	3pt, 5pt, 16pt, 20pt, 35, 36pt, 38pt, 40, 41pt, 53, 77pt, 84pt, 91pt, 93pt, 94pt, 95pt, 96pt, 97pt, 99pt, 104 pt
Commercial	101pt, 103pt
Industrial	-
Spl.Haz.Ind	-
Institutional	39pt, 41/5, 89, 92/4, 100
Agricultural	1, 2, 7, 9pt, 10, 11pt, 12pt, 13, 14, 17, 18pt, 21to23, 24pt, 25to27, 28pt, 29pt, 30, 31pt, 32, 33pt, 42, 44pt, 45pt, 46pt, 47pt, 48pt, 49pt, 50pt, 51pt, 52pt, 54pt, 55pt, 56pt, 57pt, 58pt, 59, 60pt, 62, 63, 64pt, 65pt, 66pt, 67, 68, 69pt, 70pt, 71pt, 72pt, 73, 74pt, 75, 76pt, 79to81, 82pt, 83, 85to88, 90pt, 92pt
Transport	4/1, 6, 8, 15/1, 3, 16/2, 5, 37/2, 38/2, 5, 39/2, 90/2, 3, 91/3, 93/2, 4, 5, 94/2, 95/2, 97/4, 98/2, 3, 101/3, 5, 102
Water body	3/2, 3, 4/2, 5/1, 9/3B, 11/2B, 12/1D2, 3, 15/2, 16/1B, 3B, 4, 18/1A, 4, 19, 20/6, 24/3, 28/2, 29/9, 31/7, 33/9, 34, 36/1A, 37/1, 38/1B, 3B, 3C1, 3C2, 4, 43, 44/1, 5, 45/1, 3, 46/1, 47/1, 48/2, 49/1, 50/3, 51/2, 52/1, 3, 5, 7, 54/4, 55/2, 56/1, 57/2, 5, 58/4, 60/1, 61, 64/1, 65/2, 66/2, 69/7, 9, 11, 14, 70/2, 71/4, 72/3, 74/4, 5, 76/2B, 77/2B, 78, 82/2, 84/1, 92/3B, 93/3, 96/2B, 97/1B, 98/1, 4, 99/2, 104/4
Burial ground	9/2, 20/2, 103/2
Proposed Road	56pt, 57pt, 58pt, 64pt, 65pt, 69pt

3.PuvalurTown Panchayat**Taluk -Lalgudi****Village – Puvalur East****(Comprising Sf.No- 1 TO 193)**

Residential	4pt, 6, 8pt, 9pt, 10, 14, 15, 80, 83pt, 84, 85, 96, 100, 101pt, 102, 105to107, 114pt, 186to188,
Commercial	7pt, 11, 103, 108, 109pt, 110pt,
Industrial	31, 98, 99,
Spl.Haz.Ind	-
Institutional	26to28, 39, 78, 86, 120, 124,
Agricultural	1, 13pt, 17pt, 18pt, 19, 20pt, 21pt, 22pt, 23pt, 24pt, 25, 29, 30, 34to37, 40, 41pt, 42, 43pt, 44pt, 45, 46pt, 47pt, 48pt, 49pt, 50pt, 52pt, 53, 54pt, 55pt, 56pt, 57pt, 58pt, 59pt, 60pt, 61pt, 62pt, 63pt, 64pt, 65pt, 66pt, 67, 68pt, 69pt, 70pt, 71to73, 74pt, 75pt, 76pt, 77pt, 79, 81, 82, 87, 88, 89, 90pt, 91, 93, 94pt, 111pt, 115pt, 116pt, 117pt, 118pt, 119pt, 121, 122pt, 123, 125pt, 126pt, 127pt, 128, 129, 130pt, 131to135, 136pt, 137, 139, 140pt, 141to144, 145pt, 146, 147, 148pt, 149pt, 150pt, 151pt, 152pt, 154pt, 155pt, 156pt, 157, 158pt, 159pt, 160pt, 161pt, 162to165, 166pt, 167to171, 172pt, 173, 176, 178, 180, 181pt, 182, 183pt, 184pt, 185pt, 189pt, 191pt, 192pt,
Transport	2, 3, 4/1B, 5, 7/1A, 8/2, 9/4B, 12, 18/3B, 20/1B, 21/1B, 22/1B, 32, 47/4, 10B, 48/1, 49/1A2, 50/6B, 51, 52/1A, 58/1A, 59/1A, 60/1, 61/1, 62/1A, 83/1A, 92, 94/1, 95, 97, 104, 109/6B, 9A, 10C, 110/1B, 113, 117/3, 151/1A, 12B, 153, 175/1, 193.
Water body	13/3, 16, 17/2, 22/6, 23/3, 24/2, 33/1, 38, 41/5, 43/4, 44/3, 46/3, 47/1, 49/2, 54/5, 55/4, 56/2, 57/4, 58/10, 59/2, 63/1, 64/2, 65/1, 66/1, 68/4, 69/1, 70/1, 74/1, 75/1, 76/1, 77/5, 9, 90/6, 101/1, 110/6, 111/1B, 114/6, 115/5, 116/2, 117/1, 2, 118/4, 119/3, 122/1, 3, 125/9, 126/1, 127/1, 130/1, 136/4, 140/2, 145/3, 148/1, 149/1, 150/7, 151/9, 152/4, 154/5, 155/7, 156/1, 158/1, 159/1, 160/1, 161/3, 166/1, 172/1, 175/2, 179, 181/2, 183/1, 184/6, 185/7, 189/9, 191/5, 7, 192/1,
Burial ground	24/4, 33/2, 112, 138, 152/5B, 9, 174, 177, 190,

3.Puvalur Town Panchayat**Taluk -Lalgudi****Village – Puvalur West****(Comprising Sf.No- 1 TO 195)**

Residential	26pt, 29pt, 30pt, 31, 32pt, 33pt, 40, 66pt, 94to96, 97pt, 98, 108pt, 112pt, 115pt, 116pt, 121, 123, 124, 181pt, 193, 195pt
Commercial	-
Industrial	-
Spl.Haz.Ind	-
Institutional	97/1, 110, 194
Agricultural	1pt, 2pt, 3to5, 6pt, 7pt, 8, 9pt, 10pt, 11, 12pt, 13, 14, 15pt, 16, 17, 18pt, 19pt, 20pt, 21pt, 22to25, 27pt, 28pt, 34pt, 35pt, 36, 37, 39pt, 42to47, 48pt, 50, 51pt, 52pt, 53to56, 57pt, 58pt, 59pt, 60pt, 61to64, 65pt, 67pt, 68pt, 69, 70pt, 71pt, 72, 74, 75, 76pt, 77, 79, 80pt, 81pt, 82pt, 83pt, 84pt, 85, 86, 87, 88, 90pt, 91pt, 92pt, 93, 99pt, 100pt, 101, 102pt, 103pt, 105to107, 111, 117to120, 122, 125, 126pt, 127pt, 128to131, 133, 135pt, 136pt, 137to145, 146pt, 147pt, 148pt, 149pt, 150pt, 151, 152pt, . 153pt, 154, 156pt, 157pt, 158pt, 159pt, 160pt, 161pt, 162pt, 163pt, 164pt, 165, 166pt, 167pt, 168pt, 169pt, 170, 171pt, 172pt, 173, 174pt, 175pt, 176pt, 177pt, 178, 180pt, 182pt, 183pt, 184, 185pt, 186pt, 187, 188pt, 190, 191, 192pt
Transport	1/1A1A1A, 1A3A, 2/2, 3A, 3B2, 7/12, 9/10, 18/1A2, 6, 7B, 19/1B, 3, 20/12B, 13, 21/1, 26/2A2, 27/7B, 8B, 28/4B2, 29/8B, 30/2B2, 2C2, 32/1, 33/1, 8C2, 34/1B, 35/6A, 49, 52/2, 100/2, 102/2, 108/1A2A, 1B, 109, 112/2, 113, 114, 116/7, 126/1, 127/1, 132, 135/10, 136/7, 146/1A, 1B2, 3A, 3B2, 3B3, 147/1, 4A, 5B2, 5B4A, 6A1, 6B1, 6C1, 148/1B, 2A2, 2B, 8A2, 8B, 9A2, 9B, 10B, 149/1B, 8B, 158/4B, 161/1B, 8A2, 8B, 162/1, 2A, 3A2, 3B2, 163/2B, 3A, 4A, 4B1B, 4B2B, 5A2, 5B, 5C2, 7A1, 7A2, 7A3B, 7B1B, 7B2, 7B3B, 8A2, 8B, 8C2, 9A2, 9B, 9C2, 10A1B, 10A2, 10A3B, 10B1B, 10B2, 10B3B, 15, 16, 17, 18. 192/2, 12, 195/1,
Water body	1/3, 2/1, 4, 9/1, 10/2, 12/5, 15/1, 26/1, 9, 27/5, 28/1, 38, 39/3, 41, 48/1, 51/11, 57/1, 58/1, 59/1, 60/2, 65/2, 66/2, 67/1, 68/2, 70/6, 71/4, 73, 76/4, 78, 80/1 81/1, 82/3, 83/3, 84/2, 89, 90/4, 91/2, 92/2, 99/3, 103/2, 104, 146/2, 147/3, 149/9, 150/1, 152/2, 153/6, 155, 156/1, 157/7, 158/3, 159/9, 160/7, 161/7, 163/1, 164/1, 166/3, 167/10, 168/2, 169/6, 171/4, 172/1, 174/5, 175/1, 176/3, 177/3, 180/6, 181/8, 182/1, 183/1, 185/1, 186/1, 188/4,
Burial ground	6/8, 115/2, 134, 179, 189.
Proposed Road	68pt, 70pt

4.S.KannanoorTown Panchayat**Taluk -Manachanallur****Village – S.Kannanoor East****(Comprising Sf.No-1to251)**

Residential	5, 15pt, 18, 20pt, 21, 31pt, 33, 53, 54, 55pt, 56pt, 57pt, 59, 60pt, 61, 166, 167pt, 184, 186, 198, 199, 207, 210, 211, 215, 217, 218, 220pt, 229pt, 230, 231pt, 236pt, 243pt
Commercial	-
Industrial	-
Spl.Haz.Ind	-
Institutional	16pt, 51/2, 63/3, 65/4, 132pt, 133, 231/2A, 234/1B,
Agricultural	1, 4, 6pt, 7to10, 11pt, 12to14, 15pt, 17pt, 22, 23pt, 25, 26, 27pt, 28pt, 29pt, 30, 34pt, 35pt, 37 to 39, 42 to 44, 46to50, 51pt, 52, 58pt, 63pt, 64, 65pt, 66pt, 67pt, 68pt, 69, 70, 71pt, 72pt, 73pt, 74pt, 75pt, 76pt, 77pt, 78pt, 79, 80, 81pt, 82, 83pt, 84pt, 85pt, 86pt, 87, 88pt, 89, 90pt, 91, 92, 93pt, 94, 95pt, 96, 97pt, 98pt, 99, 100pt, 101pt, 102pt, 103pt, 104 to 108, 109pt, 110pt, 111pt, 112pt, 113, 114, 115pt, 116pt, 117pt, 118pt, 119pt, 120pt, 121pt, 122pt, 123pt, 124pt, 125pt, 126pt, 127pt, 128pt, 129pt, 130pt, 131, 134, 135pt, 136pt, 137pt, 138, 139pt, 140 to 142, 143pt, 144pt, 146, 148pt, 149, 150pt, 151 to 153, 154pt, 155, 156pt, 157 to 163, 165, 168to170, 171pt, 172, 173, 174pt, 175, 176pt, 177 to 179, 180pt, 182, 189, 190pt, 191 to 197, 200 to 202, 204, 205, 206pt, 208, 209, 212pt, 213pt, 214pt, 221, 222pt, 223, 224pt, 225, 226pt, 227pt, 228, 232, 233, 234pt, 235pt, 238, 239pt, 240pt, 244, 246, 249 to 251
Transport	15/3H, 5A, 16/1A5, 32, 34/4A, 56/3, 65/2, 117/2A, 118/2A, 185, 187, 188, 216, 229/1, 241, 242
Water body	2, 3, 6/1, 11/3, 17/1, 6, 19, 20/2, 23/3, 24, 27/2, 29/7, 31/1, 36, 40, 41, 45, 54/2, 55/2, 6, 57/3, 10, 58/5, 60/1, 62, 66/1, 4, 11, 67/1, 68/1, 71/1, 3, 72/1, 73/4, 74/3, 75/3, 76/4, 77/4, 78/4, 81/2, 83/1, 2, 4, 84/1A, 4, 85/3, 5, 86/4, 88/8, 90/3, 93/3, 95/2, 97/3, 98/5, 100/7, 101/6, 102/4, 103/5, 109/1, 6, 110/3, 111/7, 112/5, 115/1, 116/1, 117/1, 118/1, 119/1, 120/3, 121/1, 5, 122/1, 123/5, 124/3, 125/4, 126/3, 127/3, 128/4, 129/6, 130/1, 132/1, 135/1, 136/2, 137/4, 139/3, 143/1, 144/1, 145, 147, 148/7, 150/1B, 154/1, 156/1, 164, 167/5, 171/1, 174/10, 176/6, 180/6, 181, 183, 190/1, 203, 206/2, 212/6, 213/7, 214/1, 219, 220/3, 222/2, 3, 224/1, 226/2, 227/2, 234/2, 235/4, 237, 239/2, 240/2, 243/2, 245, 248
Burial Ground	28/2, 34/3, 35/9, 56/5, 88/1, 213/4, 247

4.S.Kannanoor Town Panchayat**Taluk -Manachanallur****Village – S.Kannanoor West****(Comprising Sf.No-1to204)**

Residential	1, 7pt, 17, 18, 22, 23pt, 39, 40pt, 41to45, 47to52, 53pt, 54, 65, 66, 69, 71, 72, 73pt, 74, 75, 77to79, 101pt, 111pt, 112, 113, 116, 122, 123pt, 141, 143to145, 146pt, 147pt, 148pt, 149, 150pt, 152pt, 156pt, 157, 161, 162, 171pt
Commercial	8pt, 11pt, 12pt, 16pt, 20pt, 24pt, 26pt, 30pt, 31pt, 33pt, 35, 36, 38, 55pt, 57pt, 61pt, 62pt, 63pt, 64pt, 80pt, 81pt, 82pt, 83pt, 84pt, 86pt, 87, 89to91, 92pt, 93pt, 98pt, 99, 103pt, 104pt, 105pt, 106pt, 108pt, 109, 110, 115, 118, 120, 125, 126pt, 137to139
Industrial	4pt, 14pt, 15pt, 28pt, 60pt, 97pt, 142
Spl.Haz.Ind	-
Institutional	5, 9pt, 10, 16/15, 25/1, 27, 28/2A1DB, 4B, 37, 95, 121, 133, 165
Agricultural	68, 128pt, 129pt, 130to132, 163, 164pt, 167pt, 168pt, 169pt, 170, 172pt, 173, 174pt, 175to178, 179pt, 181, 182, 183pt, 184to192, 194, 195pt, 196to200, 201pt, 202pt, 203pt, 204pt
Transport	2, 3, 4/2, 6, 7/2, 8/1A2, 2, 3B, 4B, 9/1, 11/1A, 1AD1, 1AE1, 1AF1, 1AG1, 1AV1, 1B1, 1C1, 1O1, 1O3, 1O4, 1Q1, 1R1, 1S, 1T1, 1U1, 2A, 12/1, 14/1A, 5, 15/1, 19, 21/2, 23/2, 29, 30/1B, 2, 31/1A2B2, 1A3B, 1D2, 32, 33/2, 34, 40/2, 53/1, 55/1B2, 56, 57/2, 58, 59, 60/1B, 2A2, 85, 86/2B2, 88, 92/4B, 6B, 93/2B, 94, 96, 97/3A1A, 3A2A, 3C1, 3C2A, 6B, 98/1, 101/2D, 102, 106/1, 107, 108/1, 114, 117, 119, 126/1A, 3A, 4A, 128/1B, 3A2, 3B, 3C1, 129/1A, 3A, 3B, 140, 151/1, 3, 154, 155,
Water body	13, 20/3B, 21/1, 3, 23/4, 24/1B, 25/2, 26/3B, 46, 60/2B, 61/2B, 62/2, 63/1B, 64/1, 2B, 67, 70, 73/2, 76, 80/19B, 81/2B, 82/1A, 4A, 83/1B, 84/2B, 92/5, 93/3, 97/2, 5, 100/2, 101/1, 103/1, 104/1A, 105/1, 111/2, 123/1, 124, 127, 134to136, 146/2, 147/1, 148/1, 150/1B, 151/2, 152/1A, 153, 156/2, 158to160, 164/1, 166, 167/7, 168/3, 169/2, 171/2, 172/3, 174/1, 180, 183/1, 193, 195/1, 7, 201/6, 202/1, 203/1, 204/1
Burial Ground	97/1, 100/1, 179/2

VILLAGE PANCHAYAT

Taluk –Lalgudi**Village - Angarai****(Comprising SF.No - 1 TO 220)**

Residential	26pt, 25, 28, 29pt, 30pt, 31pt, 32, 33pt, 35 pt, 36pt, 37, 38 pt, 39, 41to43, 45, 47pt, 52to56, 57pt, 58pt, 59pt, 60pt, 61, 62pt, 63, 64, 68, 69, 72pt, 73pt, 74pt, 75pt, 76pt, 77, 85pt, 86pt, 90pt, 91pt, 92to97, 100pt, 102pt, 103, 104pt, 106pt, 113pt, 114pt, 119pt, 120pt, 121pt, 122pt, 131pt, 132pt, 133pt, 134pt, 138pt, 139pt, 140pt, 141pt, 142pt, 143pt, 144pt, 145pt, 146pt, 147pt, 148pt, 149pt, 150, 151pt, 152pt, 153pt, 154, 155pt, 156pt, 157, 158pt, 159pt, 160pt, 164pt, 191, 192pt, 196, 197pt, 201pt, 203pt, 206, 209, 210pt
Commercial	49pt, 51
Industrial	98, 195
Spl.Haz.Ind	-
Institutional	-
Agricultural	1pt, 2pt, 3pt, 4pt, 5pt, 6pt, 7pt, 8pt, 9, 10, 11, 12pt, 13, 15pt, 16pt, 17pt, 18pt, 19pt, 20to24, 27, 48, 65, 66pt, 70, 71pt, 79pt, 80pt, 81pt, 82 pt, 83, 84, 87pt, 88, 89pt, 101pt, 105pt, 108, 109pt, 110, 111pt, 112pt, 115to117, 118pt, 123to125, 126pt, 127pt, 128pt, 129pt, 130pt, 135pt, 136pt, 137pt, 161pt, 162pt, 163, 165pt, 166, 167pt, 168pt, 169pt, 170pt, 171pt, 172pt, 173pt, 174pt, 175pt, 177pt, 178pt, 179pt, 180, 181pt, 182, 183 pt, 184pt, 185, 189, 190, 193pt, 194pt, 198pt, 199pt, 207pt, 208pt, 220
Transport	35/1, 2, 40, 46, 47/3, 49/2, 101A/3, 102/9, 111A/3, 111B/8, 112B/6, 113/5, 118A/6, 118B/11, 119A/4, 120A/4, 120B/9, 121A/6, 121B/9, 122A/5, 126B, 129A/3, 129B/4, 130A/3, 130B/6, 131A/3, 131B/4, 133A/7, 138A/9, 147/1C, 149A/1C, 151A/6C, 192/9, 200, 202, 203/2, 204, 205, 210/2, 211to219
Water body	1/1, 2/2, 3/1, 4/4, 5/3, 6/1, 7/1, 8/1, 12/1, 7, 14, 15/1, 16/1, 17/1, 18/2, 5, 19/2, 26/3, 29/3, 7, 30/1, 31/3, 33/2, 36/1, 38/1, 49/6, 50, 57/1, 58/6, 8, 59/2, 60/1, 62/1, 66/1, 67, 71/1, 71/7, 72/1, 5, 73/2, 74/1, 75/2, 76/1, 78, 79/3, 80/3, 81/2, 82/5, 85/1, 7, 86/1, 7, 87/1, 6, 89/3, 90/1, 4, 91/5, 99, 100/2, 6, 101A/2, 102/4, 104/2, 105/1, 106/3, 107, 109/2, 4, 111A/1, 111B/1, 112A/1, 112A/4, 112A/6, 112B/4, 113/4, 114/6, 118A/3, 118B/6, 119A/2, 119B/2A, 2B, 5, 120A/2, 120B/5, 121A/3, 121B/7, 122A/4, 122B/4, 127/3, 128/3, 129A/1, 129B/1, 130A/2, 131A/2, 131B/5, 132/6, 8, 133A/2, 6, 133B/7, 134A/2, 134B/1, 135/3, 136/2, 137/4, 138A/3, 5, 8, 138B/8, 10, 139/4, 6, 7, 9, 140/2, 4, 141A/4, 141B/4, 142/2, 143A/2, 143B/3, 5, 144/3, 144/7, 145/2, 5, 146A/1B, 2, 146B/1A, 3, 147A/1B, 3, 147B/4, 6, 148/2, 4, 149A/1B, 3, 149B/4, 7, 151A/2, 4, 6B, 8, 151B/8, 9, 152/3, 5, 153A/1B, 1C, 3, 153B/3, 4, 155/1, 156/3, 158/1, 159/2, 160/1, 161/3, 162/4, 164/1, 165/4, 167/3, 168/2, 6, 169/4, 170/2, 5, 171/2, 6, 172/2, 5, 173/3, 174/3, 175/3, 176, 177/4, 178/3, 179/5, 181/4, 183/1, 184/1, 186to188, 193/2, 194/3, 197/1, 2, 198/3, 199/3, 201/2, 207/3, 208/3
BurialGround	34, 44

Taluk -Lalgudi**Village - Appadurai****(Comprising SF.No- 1 TO 174)**

Residential	1, 2pt, 3, 4pt, 5, 6pt, 7pt, 9pt, 10pt, 11pt, 14pt, 15, 17pt, 18pt, 19, 20pt, 22pt, 23pt, 26pt, 38, 39, 43pt, 44, 46, 48, 49, 50pt, 52, 53, 54pt, 63pt, 64pt, 65to67, 70to72, 73pt, 76, 82pt, 83, 84pt, 85pt, 86to93, 95, 96, 98pt, 99pt, 106pt, 107, 108, 139, 151pt, 165, 166, 168pt, 171pt, 172, 173pt, 174pt,
Commercial	97Pt
Industrial	69,
Spl.Haz.Ind	-
Institutional	16, 21, 30, 43/2, 58/4, 63/5, 104, 118/6, 143, 144/1
Agricultural	24, 25pt, 27pt, 28pt, 29, 31pt, 32, 33pt, 34pt, 35pt, 36pt, 37pt, 40pt, 41pt, 42pt, 47, 55pt, 56pt, 57pt, 58pt, 59pt, 60pt, 61pt, 62pt, 74, 75pt, 77pt, 78pt, 79pt, 80pt, 81, 100pt, 101pt, 102pt, 103pt, 110to114, 115pt, 116, 117pt, 118pt, 119, 120, 121pt, 123pt, 124, 125pt, 126to132, 133pt, 134, 136pt, 137pt, 138pt, 140pt, 141, 142pt, 153pt, 154pt, 155pt, 158pt, 159pt, 160pt, 161pt, 162pt, 163pt, 164pt, 167pt, 169pt, 170pt,
Transport	6A, 6B/1, 10/3, 12, 13, 14/3A, 17/3, 18/3, 6, 23/5, 26/1, 43/3, 45, 50/4, 51, 59/1, 68, 82/10, 85/8, 94, 144/2, 145to150, 152, 156, 157, 171/13, 173/27,
Water body	2/7, 6B/3, 7/3, 4, 9/2, 10/2, 5, 11/2, 17/5, 18/2, 20/1, 3, 22/1, 23/1, 25/1, 26/7, 27/1, 28/1, 31/1, 33/1, 34/1, 35/3, 36A/1, 5, 36B/1, 6, 37/A3, 37B/6, 40/1, 9, 12, 41/3, 4, 42/2, 3, 43/5, 54A/2, 54B/1, 8, 55/1, 11, 56/1, 57/4, 60/2, 61A/1, 9, 61B/1, 7, 62A/1, 63/8, 64/1, 10, 73/8, 75A/1, 77A/1, 77B/1, 78/1, 79/3, 80/1, 82/1, 8, 84/1, 5, 97/1, 98/3, 99/3, 4, 100/12, 13, 101/6, 102/2, 103/2, 105, 106/3, 109, 115/3, 117/1, 118/2, 121/1, 122, 123/1, 125/8, 133/1A, 135, 136/1, 137/1, 12, 138A/5, 138B, 140/2, 142/3, 9, 151/3, 153/3, 154/2, 155/2, 158/1, 159/1, 5, 6, 7, 160/1, 6, 161/1, 5, 7, 8, 162/1, 5, 163/1, 4, 164/3, 7, 8, 167/1, 8, 12, 14, 168/1, 169/1, 170/1, 174/1,
Burial Ground	4/2, 8, 173/14, 25, 26, 174/5,

Taluk -Lalgudi**Village - Essanakorai****(Comprising SF.No- 1 TO 133)**

Residential	17, 18, 21, 22, 23pt, 27pt, 28, 31pt, 34, 37pt, 38, 41pt, 42 pt, 43pt, 44, 53pt, 54, 96pt, 119pt, 125, 127pt, 128
Commercial	-
Industrial	-
Spl.Haz.Ind	-
Institutional	52pt, 131/6B
Agricultural	1pt, 2, 4to6, 7pt, 8pt, 9pt, 10pt, 12pt, 13, 14, 15pt, 16, 19pt, 24pt, 25pt, 26, 29, 32, 33, 36pt, 39, 45pt, 46, 47pt, 48, 49pt, 50, 55pt, 57, 58, 59pt, 60pt, 61, 62pt, 63pt, 64pt, 65, 67pt, 68to71, 72pt, 73pt, 74pt, 75pt, 76pt, 77pt, 78pt, 79pt, 80pt, 81pt, 82pt, 83pt, 84to87, 88pt, 89pt, 90pt, 91pt, 92pt, 93pt, 94pt, 95, 97, 98pt, 99pt, 100pt, 101pt, 102to105, 106pt, 108to114, 115pt, 116, 118pt, 120, 121pt, 122pt, 123pt, 124pt, 126pt, 129pt, 130pt, 131pt
Transport	1/1B, 12/1, 31/10, 35, 36/6, 41/1B, 5C, 6B, 51, 62/1, 66, 67/1, 99/1, 115/1, 119A/1, 4, 127/38, 131/7B, 132, 133
Water body	3, 7/4, 8/2, 4, 6, 9/6, 10/6, 11, 15/1, 19/4, 20, 23/4, 7, 24/10, 25/2, 27/5, 30, 31/2, 37/6, 41/5B, 6D, 8, 42/2, 43/6, 45/8, 47/9, 49/1, 3, 52/2, 53/2, 55/5, 56, 59/1, 59/5, 60/3, 63/1, 64/1, 72/8, 73/5, 74/3, 75/1, 76/1, 9, 77/4, 78/1, 79/9, 80/8, 81/1, 10, 82/2, 83/8, 88/4, 89/4, 90/2, 5, 91/5, 92/3, 13, 93/4, 7, 94/1, 7, 96/1, 98/4, 100/1, 101/9, 106/1B, 107, 117, 118/8, 119A/2, 121/2, 122/2, 7, 123/9, 124/1, 126/11, 129/1, 130/1, 9, 131/1
Burial Ground	40

Taluk -Lalgudi**Village - Idaiyathumangalam****(Comprising Sf.No- 1 TO 167)**

Residential	130, 132pt, 133, 134, 166pt
Commercial	-
Industrial	61pt,
Spl.Haz.Ind.	-
Institutional	13/9, 31/2, 34/2A, 2B2, 35/1, 4, 44/4, 103/1, 106/1, 107/5, 108/1, 119/1, 124/1, 139/5, 4.
Agricultural	1to6, 9, 10pt, 11pt, 12pt, 13pt, 14pt, 15pt, 16, 17, 18pt, 19pt, 20, 21, 22pt, 24, 26pt, 27pt, 28pt, 29pt, 30, 31pt, 32, 33, 34pt, 35pt, 36pt, 37pt, 38pt, 39pt, 40, 41pt, 42pt, 43pt, 44pt, 45pt, 46pt, 47, 48pt, 49, 50, 51pt, 53to56, 57pt, 58pt, 59pt, 60, 62, 63pt, 65pt, 66, 67pt, 68, 69pt, 70pt, 71to73, 74pt, 75pt, 76pt, 77pt, 78, 79pt, 80, 81, 82pt, 83to88, 89pt, 90pt, 91to94, 95pt, 97to100, 101pt, 103pt, 104pt, 106pt, 107pt, 108pt, 109, 110, 111pt, 112pt, 113pt, 114pt, 116pt, 117pt, 119pt, 120pt, 121pt, 122, 123, 124pt, 125pt, 127pt, 128pt, 129pt, 136pt, 137, 139pt, 141to143, 145pt, 146pt, 147pt, 148pt, 149pt, 150pt, 152, 153, 154pt, 155pt, 156, 157, 158, 159, 160pt, 161, 162, 163pt, 164, 165, 167pt,
Transport	41/2A, 64, 101/1, 102, 105/1, 112/1, 124/5A1, 132/3, 144, 145/3, 150/3B, 5A2, 5B,
Water body	7, 8, 10/1, 11/2, 12/1, 14/1, 15/1, 18/1, 19/1, 6, 22/3, 23, 25, 26/4, 27/3, 28/2, 29/2, 31/3, 34/1, 35/3, 8, 36/4, 37/2, 38/2, 39/5, 41/2B, 42/5, 43/4, 44/5, 45/4, 7, 46/1, 3, 48/2, 51/6, 52, 57/2, 5, 58/2, 59/1, 61/3, 63/2, 65/4, 67/1, 69/1, 70/1, 74/1, 75/2, 76/2, 77/2, 79/1, 82/3, 89/2, 90/1, 95/1, 96, 104/2, 105/2, 111/1, 112/2, 113/1, 5, 114/1, 115, 116/3A, 117/3, 119/3, 6, 120/5, 121/1, 124/4, 125/5, 127/4, 128/2, 129/2, 131, 135, 136/1, 140, 146/2B, 147/8, 148/4, 5B, 149/4, 6A2, 150/2, 4, 151, 154/2B, 160/6, 163/4, 166/9, 167/2,
Burial Ground	118, 126, 128/3, 138, 155/1,

Taluk -Lalgudi**Village - Keelaperungavoor****(Comprising Sf.No- 1 TO 187)**

Residential	4to6, 10, 11, 60pt, 61pt, 62, 64, 73pt, 109, 112pt, 113pt, 125pt, 130, 131pt, 138pt, 139, 140pt, 148, 149, 177pt, 179, 181, 184, 186pt
Commercial	-
Industrial	-
Spl.Haz.Ind	-
Institutional	-
Agricultural	1pt, 2, 3pt, 8pt, 9pt, 12, 13pt, 14, 15pt, 16pt, 17pt, 18, 19pt, 20, 21pt, 22pt, 23, 24pt, 25, 26pt, 27pt, 28to32, 34, 35, 37pt, 38pt, 39pt, 40pt, 41pt, 42to44, 45pt, 46pt, 47pt, 48, 49pt, 50pt, 51pt, 52to55, 56pt, 57pt, 58, 59, 65pt, 66pt, 67, 68, 69pt, 70pt, 71pt, 72pt, 74pt, 75pt, 76, 77pt, 78pt, 80, 81pt, 82, 83pt, 84pt, 85pt, 86, 87pt, 88pt, 89, 90pt, 92/2B, 93pt, 94pt, 95pt, 96pt, 97pt, 98pt, 99pt, 100pt, 101pt, 102pt, 104pt, 105pt, 106pt, 107, 108pt, 110pt, 111pt, 114pt, 115pt, 116, 117pt, 118pt, 119pt, 120pt, 121pt, 123pt, 124pt, 128, 132pt, 134, 136, 141, 142, 143pt, 145, 147pt, 150pt, 152pt, 154pt, 156, 158, 159pt, 161pt, 162, 163pt, 164pt, 165, 166pt, 167, 168pt, 169pt, 170pt, 172pt, 173pt, 175pt, 178, 180, 182pt, 183, 185pt, 187pt
Transport	9/2A, 2C, 27/2B, 37/1A2, 1B2, 1C2, 3A1B, 3A2B, 3B2, 38/1B, 2B, 39/2A2, 2B2, 3B, 4A2, 4B2, 40/1A1, 41/5B, 5E, 73/1, 74/1, 84/1A2, 1B1, 92/2A, 93/2A1, 2B3, 2C3, 94/3A, 3B1A, 95/1A, 96/1B, 2B, 3B, 5B, 6A, 97/8B, 100/3B, 101/2, 102/3A2, 3B, 3C1B, 3C2B, 4B, 5A2, 104/1A, 1B1, 105/4B, 5A2, 5B2, 5C2, 6B, 112/7B, 113/1, 115/2B, 118/3B, 131/1, 152/1, 154/1B2, 2A2, 2B1, 3B, 4B, 5A2, 5B2, 159/1A2, 1B1, 3B, 4A2, 4B2, 161/1A, 185/1B, 2A, 3A, 186/4
Water body	1/4, 3/1, 9, 7, 8/3, 9/2B, 13/4, 15/2, 16/1, 3, 17/1, 19/1, 21/1, 22/1, 24/2A, 2B, 3, 26/1, 27/2A, 2C, 33, 36, 37/4, 38/3, 39/1, 40/4, 41/1, 4, 45/4, 46/3, 47/2, 49/2, 50/2, 51/1A, 1B, 1C, 1D, 56/6, 57/2, 60/8, 61/3, 63, 66/3, 69/3, 70/2, 71/12, 72/2C, 75/5, 77/4, 78/2, 79, 83/7, 85/1, 87/1, 88/5, 90/5, 91, 92/1, 93/1, 94/2, 97/1, 7, 98/1, 99/1, 100/1, 102/2, 105/3, 106/3, 108/2, 5, 110/4, 111/3, 112/2, 4, 6, 113/5, 114/4, 117/1, 118/1, 120/1, 7, 121/1, 122, 123/2, 125/1A, 1C, 2B, 126, 127, 129, 131/9, 132/1, 133, 135, 137, 138/2, 5, 140/6, 9, 143/1, 144, 146, 147/3, 7B, 150/1, 2B, 3B, 151, 153, 154/1A, 155, 157, 160, 163/1, 164/1, 168/5B, 170/5, 171, 172/1, 173/1, 174, 176pt, 177/1, 182/2, 185/4, 186/11
Burial Ground	16/7, 65/4, 75/4, 81/4, 103, 187/8, 10
Proposed Road	84pt, 96pt, 97pt, 98pt, 99pt, 117pt, 118pt, 119pt, 120pt, 121pt, 123pt, 124pt, 159pt, 163pt, 164pt, 166pt, 168pt, 169pt, 173pt, 175pt, 176pt

Taluk -Lalgudi**Village - Keeramangalam****(Comprising Sf.No- 1 TO 55)**

Residential	1pt, 4pt, 17, 36pt, 37, 38pt, 39pt, 40, 41, 42pt, 43, 44pt, 45pt, 48pt, 49pt, 50pt, 54pt, 55
Commercial	46, 47
Industrial	-
Spl.Haz.Ind	-
Institutional	20/3, 38/13, 39/1
Agricultural	3pt, 5pt, 6, 8pt, 9, 10pt, 11pt, 12pt, 13pt, 14, 15pt, 18pt, 19pt, 20pt, 21, 22, 23pt, 24pt, 26, 27pt, 28pt, 29pt, 30pt, 31pt, 32pt, 33pt
Transport	34, 35, 36/1A, 2A, 3A, 39/5, 42/1B, 51/1, 2, 52, 53.
Water body	1/2, 2, 3/8, 4/1, 2, 5/3, 7, 8/2, 8, 10/1, 11/1, 12/1, 13/1, 7, 15/1, 16, 18/9, 10, 19/1, 4, 6, 20/1, 23/1, 24/5, 8, 25, 27/2, 6, 28/2, 29/1, 5, 30/5, 31/6, 32/2, 33/4, 8, 36/4, 39/3, 13, 44/1, 45/1, 48/1, 48/5, 49/7, 49/8, 50/12, 51/3, 54/2.
Burial ground	32/4, 54/3

Taluk -Lalgudi**Village - Koohur****(Comprising Sf.No- 1 TO 195)**

Residential	6pt, 62pt, 67pt, 68pt, 71pt, 72, 73, 75pt, 76pt, 77pt, 78pt, 79pt, 83, 88, 160pt, 161, 162pt, 163pt, 172pt, 185, 186
Commercial	-
Industrial	-
Spl.Haz.Ind	-
Institutional	65, 69pt,
Agricultural	1pt, 2, 3pt, 4, 5pt, 7, 9, 11, 13to15, 16pt, 17pt, 18pt, 19pt, 20pt, 21pt, 22pt, 23to25, 26pt, 27pt, 28pt, 29, 30pt, 32pt, 33pt, 35to39, 40pt, 41, 42pt, 43, 44pt, 45, 46, 47pt, 48pt, 49pt, 50pt, 51pt, 52pt, 53pt, 54pt, 55pt, 56pt, 57pt, 58pt, 59, 60pt, 61, 63pt, 74, 81pt, 82pt, 84to87, 89to93, 94pt, 95pt, 96to99, 100pt, 101pt, 102pt, 103, 104pt, 105, 106pt, 107, 108, 109pt, 110to112, 113pt, 114pt, 115pt, 116pt, 117pt, 118pt, 119to121, 122pt, 124pt, 126pt, 127, 129pt, 130to132, 133pt, 134to136, 137pt, 138pt, 139pt, 140pt, 141pt, 142, 143pt, 145pt, 146, 147, 148pt, 149pt, 150, 151pt, 152, 153, 154pt, 155pt, 156to159, 164pt, 165to170, 171pt, 173pt, 174to178, 179pt, 180, 181pt, 182pt, 183pt, 184, 187to190.
Transport	31, 64, 66, 67/2, 68/2, 69/1, 70, 123, 128, 191to195
Water body	1/5, 7, 3/12, 5/1, 6/3, 8, 12, 16/1, 17/4, 18/2, 19/10, 20/4, 21/1, 22A/1, 26/8, 12, 27/4, 7, 28/2, 4, 30/1, 32/2, 3, 33/4, 34, 40/1, 42/5, 44/6, 47/2, 5, 48/11, 50/2, 8, 51/1, 5, 52/1, 3, 53/1, 13, 54/1, 55/5, 56/1, 57/4, 58/2, 62/2, 63/3, 75/1, 76/1, 78/5, 79/10, 80, 81/1, 82/1, 94/3, 95/2, 100/1A, 6, 101/5, 102/6, 104/2, 106/1, 109/2, 113/1, 5, 7, 114/8, 14, 115/1, 116/11, 117/4, 118/6B, 122/1, 124/4, 7, 126/4, 129/1, 133/2, 137/1, 12, 138/1, 139/6, 140/1, 8, 12, 141/1, 4, 143/9, 144pt, 145/7, 148/1, 149/1, 151/11, 154/6, 155/4, 162/11, 163/1, 164/1, 171/2, 172/5, 10, 173/1, 179/1, 181/1, 11, 182/3, 6, 183/3, ,
Burial Ground	77/5
Forest	10, 125
Proposed Road	49pt, 50pt, 51pt, 58pt, 60pt, 62pt, 63pt, 71pt, 144pt, 160pt

Taluk -Lalgudi**Village - Madakkudi****(Comprising Sf.No- 1 TO 375)**

Residential	4, 60, 62, 69, 70, 71pt, 73pt, 74pt, 75pt, 77pt, 79, 80pt, 81pt, 82, 90pt, 100pt, 101, 102pt, 103pt, 104, 132to134, 136to138, 157pt, 162pt, 163to165, 166pt, 167, 172, 174to178, 179pt, 180pt, 181pt, 187, 200, 204pt, 205, 219, 220, 221pt, 222pt, 223, 224pt, 225pt, 226pt, 227pt, 228pt, 229, 230pt, 231pt, 237pt, 239, 244to246, 263pt, 272pt, 273pt, 274pt, 275to282, 288, 293to295, 296pt, 297, 298pt, 301, 303, 304, 305pt, 306pt, 307, 308pt, 309, 310, 314, 315pt, 316, 317pt, 318pt, 320to322, 346pt, 347, 348pt, 349, 350, 351pt, 354, 355pt, 359, 365, 368, 369pt,
Commercial	142, 143pt, 144, 145pt, 147pt, 148, 150pt, 151pt, 153, 154pt, 155pt, 156pt, 158pt, 159pt, 160, 161, 169, 170, 366pt, 370pt, 372pt, 374pt, 375pt,
Industrial	-
Spl.Haz.Ind	-
Institutional	182, 183, 185pt, 300, 302, 328, 362, 371.
Agricultural	1to3, 5pt, 6, 7pt, 8, 9pt, 10pt, 11pt, 12, 13pt, 14pt, 15to17, 18pt, 19pt, 20pt, 22, 23pt, 24, 25, 26pt, 27pt, 28pt, 29pt, 30pt, 31pt, 32pt, 33, 34, 35pt, 36pt, 37pt, 38to45, 46pt, 47pt, 48pt, 49pt, 50pt, 51pt, 52pt, 53pt, 54pt, 55pt, 56pt, 57pt, 58pt, 59pt, 63to68, 76, 83pt, 84pt, 85pt, 86pt, 87pt, 88pt, 89pt, 91pt, 93pt, 94pt, 95pt, 96to99, 105, 106, 108to112, 113pt, 114pt, 115pt, 117pt, 118pt, 119, 120pt, 121, 122, 124to127, 128pt, 130, 131pt, 135pt, 139, 140, 186, 188, 190, 191, 193, 195pt, 196, 198, 201to203, 206, 207, 209pt, 210pt, 211pt, 212to214, 215pt, 216pt, 217pt, 218pt, 232, 233pt, 234pt, 235, 236pt, 238pt, 240pt, 241pt, 242pt, 243pt, 247, 248pt, 249pt, 250pt, 251to253, 254pt, 256pt, 257, 259, 260pt, 261, 262pt, 264pt, 265pt, 267to271, 284to286, 287pt, 289, 290, 291pt, 292, 311pt, 312, 319, 323to325, 326pt, 327pt, 329pt, 330pt, 331, 332, 334to336, 338, 339pt, 340to342, 343pt, 344pt, 345pt, 352pt, 353, 356, 358pt, 361, 363, 364pt, 367pt, 373pt,
Transport	11/5A, 6B, 7B, 13/5A, 18/1A2D1, 1A2E2, 23/8A, 26/1B, 2A, 3A, 28/2A2, 2B2, 29/2B, 30/2, 31/3C, 47/2B, 4B, 48/1B, 3B, 49/2A, 2B2, 50/3A2, 3B2, 3C1, 3D1, 51/1B, 52/1B, 2B, 53/1A, 1B1, 2A, 2B2, 54/1A, 1B2, 56/2E1, 61, 80/2, 83/11A2, 11B, 84/1B, 3A2, 3B, 85/1, 2B, 5B, 6, 86/3A2, 3B, 87/1B, 2B, 88/1A, 2A, 3B, 89/1A2, 1B2, 100/2, 102/3B2, 103/1B, 131/2, 135/5, 143/1A, 145/1A2, 146, 147/1B2, 2, 149, 152, 154/1F2, 155/3B, 4B, 156/2, 157/1, 158/2, 159/2, 162/1, 166/2, 179/1B, 180/1, 181/3, 184, 185/1B, 204/1B, 209/1C2, 210/1B, 3B, 215/2B, 2C1, 216/1A2, 1B1, 4B, 5B, 217/1B, 3B3B, 218/1A2, 1B2, 1E2, 2A, 3A1, 221/3B, 7B2, 222/8B2, 225/2A2, 2B1B, 2B2, 3A2, 3B, 4A1, 4A2B, 4B1, 4B2B, 226/1B, 2A, 2B2, 3A, 227/1A2, 1B1, 2B, 3B, 228/1A, 2A1, 233/4A2, 4C2, 4D2, 236/2, 237/1B, 238/3B, 5B, 240/4A2, 4B2, 5B, 7B, 241/2, 242/2A, 243/1A, 248/3B, 7B, 8B, 249/4B, 5B, 305/1A1B, 3B2, 6, 306/3B, 5, 308/4B, 311/1, 315/4B, 7A, 7C, 317/1B,

	2B, 3B, 318/2, 348/2B, 366/1, 367/10B, 369/1A1B, 370/1A, 372/2A2, 373/1, 374/7B, 375/2
Water body	5/4, 7/5, 9/3, 10/1, 6, 11/1, 14/1, 18/1B, 1C, 19/2, 20/1B, 23/1, 2, 4, 27/1, 28/1, 29/1, 31/2, 32/1, 35/1, 36/1, 7B, 37/1, 3, 46/1, 47/1, 49/1, 50/1, 55/1, 56/1, 57/1, 58/1, 59/1, 71/1, 72, 73/1, 74/1, 75/1, 77/1, 78, 81/1, 90/1, 91/1, 5, 92, 93/2, 94/2, 95/1, 107, 113/3, 114/1, 115/1, 5B, 117/2, 118/3, 120/1, 123, 128/1, 129, 141, 150/2, 151/1B, 162/3, 168, 171, 173, 189, 192, 194, 195/1, 197, 199, 208, 209/1B, 209/2, 210/2, 211/1, 215/1, 224/3, 228/5, 230/1, 231/2, 233/5, 234/2, 238/6, 240/6, 242/1, 250/3, 254/1, 3, 256/1, 258, 260/4, 262/1, 4, 263/2, 264/2, 265/1, 266, 272/2, 273/2, 5, 274/3, 287/1B, 291/1, 296/1, 298/1, 299, 313, 326/1, 327/3, 329/1, 333, 337, 339/2, 343/2, 344/2, 345/2, 346/2, 351/1, 352/3, 355/2, 357, 358/2, 360, 364/3
Burial Ground	21, 95/4, 116, 131/4, 135/2, 255, 265/2, 283, 330/2, 355/4, 372/1

Taluk -Lalgudi**Village - Manakkal (East)****(Comprising Sf.No- 1 TO 77)**

Residential	28pt, 29, 30pt, 32, 33pt, 40pt, 41, 42pt, 46, 48, 49, 51pt, 53pt, 62, 63pt, 73, 75pt
Commercial	-
Industrial	-
Spl.Haz.Ind	-
Institutional	-
Agricultural	1pt, 2, 3pt, 4pt, 5pt, 6pt, 7pt, 8, 9, 10pt, 11pt, 12, 13pt, 14, 15pt, 16pt, 17, 18, 19pt, 20to25, 26pt, 27pt, 31pt, 34pt, 35pt, 36to38, 39pt, 43to45, 47pt, 55pt, 56, 57pt, 59, 60pt, 61pt, 64pt, 65pt, 66pt, 67, 68pt, 69, 71, 74, 77pt
Transport	30/7, 17, 33/2B, 34/1D2, 35/4A1, 39/2A, 40/2, 42/8B, 50/2, 51/2B, 52/2, 53/1C, 75/2B, 76/2, 77/2B
Water body	1/2, 3/1, 4/5, 4/7, 5/6, 6/1, 7/1, 10/7, 11/1, 11/3, 13/1, 15/2, 16/2, 19/1, 26/2, 27/1, 28/2, 31/1, 33/1, 35/2, 39/1, 47/1, 50/1, 3, 51/1, 52/1, 3, 53/1A, 1E, 3. 54, 55/4, 57/2, 58, 60/1, 61/1B, 63/1, 64/6, 65/3, 66/2, 68/2, 70, 72, 76/1
Burial ground	-

Taluk -Lalgudi**Village - Manakkal (West)****(Comprising Sf.No- 1 TO 202)**

Residential	8, 10, 11pt, 12pt, 13pt, 14, 15pt, 17pt, 19pt, 20pt, 21pt, 22, 23, 25, 26, 27pt, 28, 47pt, 51pt, 54, 55, 57pt, 58, 59, 60pt, 61, 62pt, 63to 65, 66pt, 67pt, 68, 69pt, 71pt, 73pt, 82, 83pt, 84pt, 85pt, 86pt, 87pt, 155, 158pt, 159pt, 163, 201pt.
Commercial	2pt, 5pt
Industrial	-
Spl.Haz.Ind	-
Institutional	43pt, 45pt, 48pt, 52pt, 138pt
Agricultural	1pt, 3, 4pt, 6pt, 7pt, 9, 18pt, 24pt, 30, 31pt, 32, 33, 35pt, 37, 38, 40pt, 41pt, 42pt, 44pt, 46, 75, 76, 77pt, 78, 79pt, 80pt, 90pt, 91pt, 92pt, 93pt, 94pt, 95pt, 96Pt, 97pt, 98pt, 99pt, 100pt, 101pt, 102pt, 103pt, 104pt, 105pt, 106pt, 107pt, 108pt, 109pt, 110pt, 111, 112pt, 113pt, 114pt, 115pt, 116pt, 117, 118pt, 119pt, 121pt, 123pt, 125pt, 126pt, 128, 130pt, 131pt, 132pt, 133pt, 135pt, 136pt, 137pt, 140pt, 142pt, 144pt, 145pt, 146pt, 147pt, 148, 149pt, 150pt, 151pt, 152pt, 154, 156pt, 157, 161pt, 162, 164pt, 165to167, 168pt, 169pt, 170pt, 171, 172pt, 173, 174pt, 177pt, 178pt, 180pt, 181pt, 182pt, 183pt, 185, 186, 188pt, 189, 190pt, 191pt, 192pt, 193, 194pt, 195pt, 196, 198, 200, 202pt.
Transport	13/2, 15/2, 24/1B, 27/4, 31/4, 5, 35/4, 36, 39, 40/2, 41/2, 42/2, 48/4, 49, 50, 51/1B, 6, 53, 70, 71/3B, 4B, 5A2, 5B2, 5C2, 5D1B, 5D2B, 6B, 7B, 72, 73/9, 83/9, 84/2, 4, 86/3, 87/6, 88, 89, 90/1B2, 2B, 92/2, 94/2B1B, 2B2B, 3B, 5B, 116/5A2, 5B2, 119/5B, 6B, 121/1B, 2B, 3B, 4B, 122, 123/6, 124, 125/2, 126/1B, 3B, 127, 129, 130/2B, 4B, 5B, 133/2B, 3B, 5B, 134, 135/6, 136/8, 140/2, 158/3, 164/7, 168/4, 175/2, 176, 177/2B, 3B, 178/2, 179, 180/5, 181/6, 182/3, 199/2.
Water body	1/1, 2/1, 4/1, 5/1, 6/5, 7/3, 11/2, 7, 12/3, 13/1, 16, 17/2, 18/1, 19/1, 20/2, 21/2, 24/1A, 29, 34, 41/1, 43/4, 44/6, 45/1, 47/5, 51/5, 52/2, 56, 57/5, 60/1, 62/2, 66/2, 5. 67/5, 69/2, 71/2, 74, 77/2, 79/1, 5, 81, 84/1, 85/1, 87/4, 93/1, 3, 94/1, 4, 95/3, 96/1, 5, 97/1, 4, 98/1, 4, 99/1, 4, 100/1, 101/1, 102/1, 103/1, 104/1, 105/1, 4, 106/1, 6, 107/1, 3, 108/2, 109/1, 110/1, 112/1, 3, 113/1, 5, 114/1, 115/1, 6, 116/1, 6, 118/2, 119/4, 120, 123/5, 126/2, 4, 130/3, 131/2, 132/1, 133/1, 135/3, 136/1, 6, 138/1, 139, 143pt, 145/1, 3, 146/1, 4, 149/1, 3, 150/3, 151/2, 152/2, 153, 156/4, 6, 158/1, 4, 159/5, 160, 161/3, 164/6, 169/1, 170/1, 172/1, 8, 174/2, 7, 175/1, 177/1, 183/1, 184, 187, 188/1, 190/1, 191/1, 192/2, 194/3, 195/1, 197, 199/1, 201/2, 202/6.
Burial ground	24/1C, 80/2, 141, 142/8
Proposed Road	5pt, 84pt, 85pt, 86pt, 90pt, 91pt, 92pt, 98pt, 99pt, 100pt, 101pt, 106pt, 108pt, 132pt, 133pt, 136pt, 137pt, 140pt, 142pt, 143pt, 144pt,

	146pt, 147pt
--	--------------

Taluk -Lalgudi**Village - Marudhur****(Comprising Sf.No- 1 TO 196)**

Residential	9pt, 17pt, 18, 19, 20pt, 30, 31, 83pt, 109pt, 110, 111pt, 113pt, 114, 115pt, 129pt, 131, 132pt, 140pt, 188
Commercial	-
Industrial	-
Spl.Haz.Ind	-
Institutional	122pt, 128/2, 130,
Agricultural	1pt, 2 pt, 3, 4pt, 5pt, 6pt, 8pt, 10pt, 11pt, 12, 13pt, 14pt, 15pt, 16pt, 21pt, 23pt, 25, 26pt, 27pt, 28pt, 29, 32pt, 33pt, 34pt, 35, 36 pt, 37 pt, 38pt, 39pt, 41pt, 42pt, 43pt, 44pt, 45to48, 49pt, 50pt, 51to57, 58pt, 59pt, 60pt, 61pt, 62pt, 63pt, 64pt, 65pt, 66pt, 67pt, 68pt, 69pt, 70pt, 71pt, 72pt, 73pt, 74pt, 75, 76pt, 77pt, 78pt, 79pt, 80pt, 81pt, 82pt, 84to93, 94pt, 95, 96pt, 97pt, 98pt, 99pt, 100pt, 101pt, 102pt, 103pt, 104pt, 105pt, 106pt, 107, 108pt, 112pt, 116pt, 117pt, 118to121, 123, 125pt, 127, 133, 134pt, 135pt, 136pt, 137, 138pt, 139, 142, 143, 144pt, 145, 146pt, 147pt, 148, 150to152, 154to158, 159pt, 160pt, 161, 162, 163pt, 164pt, 165to173, 174pt, 175pt, 176pt, 177, 178pt, 179pt, 180pt, 181pt, 182, 184to187, 189, 190, 191pt, 194to196
Transport	7, 109/1B, 111/3A, 124, 125/9, 128/1, 129/4, 132/1, 2B, 3, 141/1,
Water body	1/5, 2/2, 4/1A, 5/1B, 8/8, 9/7, 10/4, 11/1, 9, 13/1, 14/2, 4, 15/1, 16/5, 17/4, 21/3, 23/7, 24, 26/5, 6, 27/2, 28/3, 32/1, 33/2, 34/2, 36/1, 6, 37/1, 5, 38/1, 39/3, 41/3, 42/7, 43/4, 44/6, 49/3, 50/3, 58/11, 59/5, 60/1, 3, 61/2, 4, 5, 62/2, 63/3, 64/3, 65/8, 66/5, 67/5, 68/1, 8, 69/1, 10, 70/1, 10, 71/1, 5, 72/1, 6, 73/6, 74/1, 76/1, 77/1, 78/1, 79/1, 80/1, 81/1, 82/1, 83/1, 3, 94/1, 96/1, 97/1, 98/1, 99/1, 100/1, 101/1, 8, 102/1, 103/1, 6, 104/1, 5, 105/3, 106/1, 108/1, 111/4, 112/9, 113/2, 5, 115/2, 116/2, 117/2, 122/3, 4, 125/4, 7, 126, 129/1, 134/4, 135/4, 136/4, 138/2, 140/2, 141/2, 144/3, 146/2, 5, 147/2, 149, 153, 159/1, 5, 160/1, 7, 163/8, 164/1, 174/4, 175/1, 176/3, 5, 178/5, 179/1, 180/1, 181/1, 183, 191/2, 192, 193
Burial Ground	22, 40pt, 125/1,
Proposed Road	5pt, 6pt, 8pt, 14pt, 15pt, 16pt, 17pt, 20pt, 21pt, 26pt, 39pt, 40pt, 41pt, 44pt, 64pt, 65pt, 68pt, 69pt, 70pt, 71pt, 72pt, 73pt, 101pt, 103pt, 104pt, 108pt

Taluk -Lalgudi**Village - Nagar****(Comprising Sf.No- 1 TO 244)**

Residential	6pt, 9pt, 81to84, 91, 93pt, 94pt, 95to97, 103pt, 139to142, 143pt, 144, 161, 208pt, 209, 211to213, 214pt, 216pt, 218to220, 224.
Commercial	-
Industrial	-
Spl.Haz.Ind	-
Institutional	106, 148, 217
Agricultural	2to4, 5pt, 7pt, 8pt, 10pt, 11, 12, 13pt, 14pt, 15, 16, 17pt, 18, 20to25, 26pt, 27pt, 28to30, 31pt, 32pt, 33pt, 35, 36, 37pt, 38to40, 41pt, 42pt, 43pt, 44pt, 45pt, 46, 48pt, 49pt, 50to55, 57, 58, 59pt, 60pt, 61pt, 64to66, 67pt, 68pt, 70pt, 71pt, 72pt, 73pt, 74to76, 78, 79pt, 80, 85pt, 86pt, 87pt, 88pt, 89pt, 90, 98pt, 99, 100pt, 101pt, 102pt, 104pt, 105pt, 107, 109pt, 110pt, 112, 113pt, 114to116, 117pt, 118pt, 119, 120pt, 121pt, 122to125, 128, 129pt, 130to133, 134pt, 137, 138, 146pt, 149, 150, 151pt, 152pt, 153pt, 154pt, 155, 157, 159pt, 160, 162pt, 163pt, 164pt, 165pt, 166to171, 172pt, 173pt, 175, 177, 178, 179pt, 180to183, 184pt, 185to187, 188pt, 189pt, 190, 191pt, 192pt, 193pt, 194, 196pt, 198pt, 199pt, 200pt, 201, 202, 204pt, 205, 207pt, 221pt, 222, 223pt, 225, 226pt, 227pt, 228, 229pt, 230to244.
Transport	5/1B, 6/1B, 7/1B, 4A, 33/2B, 3B, 4B, 42/5B2, 43/1B, 3C, 4A, 44/1B, 48/1B, 2A, 49/1A, 79/2B, 3B, 4A, 85/3B, 86/2, 87/1B, 2B, 3A, 4A, 5A, 6A, 88/1A1, 89/1B2, 2A2, 2B, 3B, 4A2, 4B1A, 110/1A1B, 1A2, 1A3B, 1B1B, 1B2, 1B3B, 1C1B, 1C2, 1C3B, 3A1B, 3A2, 3A3B, 3B1, 3B2, 3B3B, 7B 113/1B, 2A, 120/1A2, 1B1B, 1B2, 1C1B, 1C2, 1D1B, 1D2, 1E1, 1E2B 121/1A1, 1A2B, 2A, 2B2, 4A, 4B2, 5A, 5B2. 129/1, 134/1, 2B 135, 143/2, 146/1A2, 1B, 1C2, 3A2, 3B, 3C2, 215pt, 221/2A2, 2B2A.
Water body	1, 6/2, 8/2, 9/8, 10/2, 13/1, 3, 8, 14/2, 17/4, 19, 26/1, 6, 27/6, 31/4, 32/4, 34, 37/2, 41/7, 42/6, 43/5, 44/2, 45/4, 47, 56, 59/5, 60/2, 61/2, 62, 63, 69pt, 71/5, 72/4, 73/2, 77, 88/2, 89/5, 92, 93/6, 94/1, 98/6, 100/2, 101/2, 102/4, 103/4, 104/2, 105/6, 108, 109/2, 111, 117/1, 118/1, 127, 136, 145, 146/2, 147, 151/1, 152/1, 8, 154/1, 156, 158, 159/4, 162/1, 163/1, 164/1, 165/4, 172/10, 173/7, 174, 176, 179/5, 9, 184/1, 188/4, 189/2, 191/1, 192/2, 193/6, 195pt, 197pt, 198/2, 200/2, 203, 204/5, 206, 207/1, 208/1, 210, 214/10, 221/1, 223/4, 226/1, 227/6,
Burial Ground	126
Proposed Road	42pt, 44pt, 67pt, 68pt, 69pt, 70pt, 71pt, 72pt, 73pt, 78pt, 79pt, 153pt, 195pt, 196pt, 197pt, 198pt, 199pt, 200pt, 214pt, 216pt, 229pt

Taluk -Lalgudi**Village - Nerunjalakkudi****(Comprising Sf.No- 1 TO 164)**

Residential	27, 34pt, 38pt, 39pt, 40pt, 41pt, 43, 44pt, 45, 46pt, 49, 53pt, 54, 55, 58, 62, 63pt, 66pt, 68pt, 69pt, 80, 81, 85pt, 87, 88, 90pt, 91pt, 92pt, 93pt, 94pt, 95pt, 97, 98pt, 99pt, 101, 102, 103pt, 106, 107pt, 136, 138pt, 139, 149pt, 154, 155pt, 156pt, 157, 158
Commercial	48, 61, 65pt
Industrial	60
Spl.Haz.Ind	-
Institutional	19, 38A/6, 68/6, 76, 134/6
Agricultural	1pt, 2, 3pt, 4, 5pt, 6pt, 7, 8, 9pt, 11, 12pt, 14pt, 15, 16, 17pt, 18, 20, 21pt, 22pt, 23, 24, 25pt, 29, 31, 32pt, 33pt, 35, 36pt, 37, 52pt, 57, 70pt, 71pt, 72, 74pt, 75, 77, 78pt, 79, 82, 83pt, 84pt, 96pt, 100pt, 104pt, 105, 108, 110to113, 114pt, 115, 116pt, 117pt, 118pt, 119, 120, 121pt, 122pt, 123pt, 124pt, 125, 126pt, 127pt, 128, 129pt, 130, 131, 133, 134pt, 135, 137, 140pt, 142pt, 143pt, 144, 145, 146pt, 147pt, 148pt, 151pt, 152pt, 159, 160pt, 161, 162pt, 163
Transport	42, 50, 52A/3, 52B, 5C, 53/4, 56, 64/1, 68/3, 69/7, 73, 86, 150, 153, 155/2, 164
Water body	1/4, 3/3, 5/4, 6/5, 9/1, 2, 4, 10, 12/4, 13, 14/4, 7, 17/2, 21/6, 22/1, 25A/5, 26, 28, 30, 32/1, 33/1, 4, 34/2, 36/3, 38A/1, 39A/1, 39B/1, 40/1, 41/6, 10, 44/1, 46/2, 51, 52A/2, 52/3, 53/3, 59, 64/2, 65/1, 66/1, 67, 68/1, 68/4, 69/1, 70/1, 71/1, 74/1, 78/5, 83/1, 84/1, 85/1, 89, 90/9, 91/1, 92/1, 93/1, 7, 94/2, 4, 95/4, 96/7, 98/2, 4, 99/2, 103/4, 104/1, 107/1, 109, 114/2, 116/8, 117/5, 118/2, 121/1, 4, 122/1, 123/1, 5, 124/1, 3, 126/1, 127/1, 129/1, 132, 138/4, 6, 140/7, 141, 142/1, 143/1, 146/1, 147/12, 148/4, 8, 149/9, 151/2, 9, 152/1, 156/1, 160/1, 162/7
Burial Ground	41/2, 47, 63/2, 96/4, 100/4

Taluk -Lalgudi**Village - Pambaramchutti****(Comprising SF.No- 1 TO 138)**

Residential	19pt, 20pt, 21pt, 22pt, 24pt, 25pt, 26pt, 30, 32, 46pt, 47, 48, 50, 52pt, 53pt, 54to56, 57pt, 58pt, 60pt, 63pt, 66pt, 84, 90pt, 94, 120pt, 126pt
Commercial	-
Industrial	-
Spl.Haz.Ind	-
Institutional	31, 33, 49, 96
Agricultural	1pt, 2pt, 3pt, 4, 6pt, 7, 8, 10, 11, 12pt, 14, 15pt, 16, 17pt, 18pt, 23pt, 27, 28pt, 35, 36pt, 38, 40pt, 41pt, 42pt, 43pt, 44pt, 45, 59pt, 61pt, 62pt, 64pt, 65pt, 66pt, 67, 68, 69pt, 70pt, 71pt, 72pt, 74pt, 75pt, 76pt, 77pt, 78pt, 79pt, 80pt, 81pt, 82pt, 86pt, 87pt, 88pt, 89pt, 91pt, 92pt, 95, 99pt, 101pt, 102pt, 103pt, 104pt, 105pt, 106pt, 107pt, 108to111, 112pt, 113pt, 114pt, 115pt, 116pt, 117pt, 118pt, 119pt, 121pt, 122, 123pt, 124, 125, 126pt, 127pt, 128
Transport	1A, 1B/7, 8, 2A, 2B, 3A, 3B/1, 15A, 15/9, 17/4, 18/6, 19A/4, 19B/5, 20A/6, 7, 20B/5, 21A/4, 22A/9, 23A/4, 23B/7, 24A/5, 24B/4B, 5A, 25A/1, 2, 25B/1, 2B, 26/1A1, 28/2B, 51, 52/1B1, 58/3H, 60/2B, 4B, 5A, 61/4A1, 74/1, 86A/1A, 4B, 86B/4A, 87A/6B, 87B/7A, 88A/6B, 6C, 88B/6A, 6C, 89A/8B, 89B/8A, 90A/4B, 90B/4A, 90C, 91A/4B, 91B/3A, 92A/10B, 10C, 92B/10C, 129to138
Water body	1/5, 1B/5, 2C/1, 4, 3B/5, 5, 6/2, 9, 12/2, 13, 15/7, 17/2, 18/1, 24B/5B, 25B/2A, 28/1, 29, 34, 36/3, 37, 39, 40/3, 41/1, 42/4, 9, 43/4, 44/3, 46/7, 52/3, 53/1, 57/9, 58/4, 59/2, 4, 60/6, 61/2, 3, 5, 62/2, 4, 63/7, 64/3, 65/2, 66/4, 69/1, 8, 70/2, 71/1, 72/3, 74/4, 75/4, 76/1, 3, 77/1, 78/1, 79/2, 4, 80/4, 81/3, 82/2, 83, 85, 86A/4A, 86B/4B, 87A/2, 6A, 87B/7B, 88A/1, 6A, 88B/6B, 89A/1, 8A, 89B/8B, 90A/4A, 90B/4B, 91A/1, 3, 4A, 91B/3B, 92A/1, 4B, 10A, 92B/10A, 10B, 93, 97, 98, 99/3, 7, 100, 101/1, 102/1, 103/4, 104/1, 105/1, 106/1, 107/1, 7, 112/1, 113/1, 114/3, 115/1, 6, 116/5, 117/1, 8, 11, 118/2, 119/1, 120/12, 121/1, 8, 123/4, 127/2
Burial ground	73, 88B/3

Taluk -Lalgudi**Village - Pudukkudi****(Comprising Sf.No- 1 TO 158)**

Residential	3, 4, 6to10, 12, 17, 18pt, 21, 25pt, 26pt, 29pt, 30pt, 31pt, 32pt, 34pt, 36pt, 39pt, 40, 41pt, 65, 102pt, 111pt, 112to114, 120, 121, 123pt, 124, 134pt, 142to145, 146pt, 150,
Commercial	141
Industrial	-
Spl.Haz.Ind	-
Institutional	62, 97, 98.
Agricultural	1, 2, 11pt, 13pt, 14pt, 15, 16pt, 22, 24pt, 27, 28pt, 33pt, 35pt, 37pt, 38pt, 42, 43pt, 44pt, 45pt, 46pt, 47pt, 49pt, 50pt, 51, 52pt, 53pt, 54, 55pt, 57, 58, 59pt, 60pt, 61, 63, 64, 67pt, 68pt, 69pt, 70pt, 71pt, 72pt, 73pt, 74pt, 76, 77, 79pt, 80pt, 81pt, 82pt, 83, 84pt, 85pt, 86pt, 87pt, 88pt, 89pt, 90pt, 92pt, 93, 95, 96pt, 99pt, 100pt, 101pt, 103pt, 104pt, 105pt, 106pt, 108, 109pt, 110pt, 115pt, 116pt, 117pt, 118, 119pt, 122pt, 125to127, 128pt, 129pt, 131pt, 132pt, 133pt, 135pt, 136pt, 137, 138, 139pt, 147pt, 148pt, 149pt, 151pt, 152pt
Transport	5, 19/1, 23, 29/3, 30/5B, 8, 31/3A, 4A, 34/4A, 6A, 7, 9, 38/1, 39/3A, 4A, 5A, 41/8B, 105/2, 122/3, 134/9, 15B, 26, 32, 153to158,
Water body	11/1, 13/4, 14/2, 16/4, 18/1, 19/2, 20, 24/1, 6, 25/2, 3, 26/10, 28/2, 29/1, 30/2, 9, 32/2, 4, 33/1, 6, 34/1, 5, 8, 10, 35/1, 5, 9, 36/1, 3, 6, 37/1, 3, 11, 41/1, 43/1, 44/7, 45/2, 46/10, 47/6, 48, 49/1, 7, 50/2, 3, 52/1, 53/5, 55/1, 59/1, 3, 60/4, 6, 66, 67/4, 8, 68/3, 7, 69/8, 70/5, 71/7, 12, 72/3, 5, 73/9, 74/4, 7, 75, 78, 79/2, 80/4, 81/4, 7, 10, 82/3, 6, 84/8, 85/7, 10, 86/3, 87/2, 88/3, 6, 89/3, 90/6, 91, 92/2, 5, 94, 96/2, 3, 99/2, 100/4, 101/7, 102/4, 103/1, 104/5, 106/3, 107, 109/1, 110/1, 111/2, 115/1, 116/2, 117/2, 119/4, 122/5, 123/2, 3, 128/3, 129/6, 131/4, 132/4, 133/2, 134/2B, 4, 8B, 10C, 12, 18, 31, 33, 135B/3, 136C/3, 139/5, 140, 146/4, 6, 147/1, 148/5, 149/5, 151/4, 152/4,
Burial Ground	18/4, 53/4, 56, 130, 132/1, 134/10A,

Taluk -Lalgudi**Village - R.Valavanur****(Comprising Sf.No- 1 TO 244)**

Residential	7, 8, 23, 34, 36pt, 145, 146, 160to163, 165, 166, 200, 203, 204, 211to213, 229
Commercial	-
Industrial	-
Spl.Haz.Ind	-
Institutional	97
Agricultural	1, 3, 4, 9to15, 17, 18pt, 19pt, 20pt, 21pt, 24pt, 25pt, 26pt, 28pt, 29pt, 30, 31, 32pt, 33pt, 35, 37, 40to53, 54pt, 55pt, 56pt, 57to60, 61pt, 62pt, 63to65, 66pt, 67pt, 68to71, 72pt, 74pt, 75pt, 76pt, 77, 78, 79pt, 80, 81pt, 82pt, 83pt, 84pt, 85to88, 89pt, 90pt, 91, 93, 94pt, 95, 96, 99pt, 100pt, 101, 102, 103pt, 104pt, 105, 106, 108, 109, 110pt, 111to113, 114pt, 115pt, 116to119, 120pt, 121, 122, 123pt, 124, 125pt, 126, 127pt, 128pt, 129pt, 130pt, 131pt, 132, 133pt, 134to137, 138pt, 139, 140, 142to144, 147to155, 156pt, 157, 158pt, 159, 164pt, 167pt, 168to172, 174, 176to180, 181pt, 182, 184to198, 199pt, 201, 202, 205, 206pt, 207to210, 214, 215, 216pt, 217pt, 218pt, 219to224, 225pt, 226pt, 227, 228, 230to234, 235pt, 236pt, 237to239, 240pt, 241to244.
Transport	2, 27, 38, 98, 164/2A, 4, 173.
Water body	5, 6, 16, 22pt, 24/1, 25/1A, 26/2A, 28/1, 29/1A, 32/1, 9, 33/20, 36/1, 54/5, 55/8, 56/1, 61/5, 62/2, 66/4, 67/3, 72/4, 73, 74/1, 75/3A, 79/2B, 83/2, 90/5A, 94/5, 103/4B, 104/1, 8A, 110/3, 114/2, 115/1, 120/7, 123/1, 125/1, 127/1, 128/1, 129/3, 130/1, 131/1, 133/3, 138/1, 141, 156/7, 158/1, 164/6, 167/9, 175, 181/1, 183, 199/1, 206/5, 235/5, 236/6, 240/5.
Burial Ground	39, 81/2, 92, 107.
Proposed Road	18pt, 19pt, 20pt, 21pt, 22pt, 76pt, 79pt, 82pt, 84pt, 89pt, 90pt, 99pt, 100pt, 216pt, 217pt, 218pt, 225pt, 226pt

Taluk -Lalgudi**Village - Seventhinathapuram****(Comprising Sf.No- 1 TO 143)**

Residential	31pt, 32, 33pt, 38pt, 68, 70, 86, 100, 102pt, 136pt, 139, 140pt,
Commercial	-
Industrial	-
Spl.Haz.Ind	-
Institutional	101, 114/3
Agricultural	1pt, 2pt, 3, 4, 6pt, 7pt, 8pt, 9pt, 10to16, 17pt, 18pt, 19, 20pt, 21pt, 22pt, 23pt, 24pt, 25pt, 26pt, 27pt, 28pt, 29pt, 30pt, 34pt, 35, 36, 37pt, 39pt, 40pt, 41pt, 42pt, 43pt, 44pt, 45pt, 46pt, 47pt, 48pt, 49pt, 50pt, 51pt, 52pt, 53pt, 54to56, 57pt, 58, 59, 61, 62pt, 63pt, 64, 65, 67pt, 69, 72, 73, 74pt, 75, 76, 77pt, 78pt, 80pt, 81, 82, 83pt, 84pt, 85pt, 87pt, 88pt, 89pt, 90pt, 91pt, 92pt, 93pt, 94to97, 98pt, 99, 103pt, 104, 105, 106pt, 108pt, 109, 111pt, 112pt, 113pt, 114pt, 115to119, 120pt, 121, 122, 123pt, 124to126, 127pt, 128pt, 129pt, 130, 131pt, 132, 133pt, 134pt, 135, 137, 138pt, 141pt, 142, 143pt.
Transport	37/1, 23, 39/6, 62/7, 67/1, 87/1.
Water body	1/3, 2/3, 5, 6/1, 7/1, 8/1, 9/1, 17/7, 18/4, 20/5, 21/4, 22/5, 23/4, 24/1, 5, 25/2, 26/1, 27/1, 28/1, 29/1, 30/2, 31/1, 33/1, 4, 34/1, 4, 40/3, 41/4, 42/2, 43/3, 44/5, 45/4, 46/4, 47/3, 48/3, 49/5, 50/1, 51/6, 52/4, 53/3, 57/1, 2, 62/1, 63/1, 67/3, 74/2, 8, 77/6, 78/2, 80/3, 4, 83/9, 84/2, 85/6, 87/3, 88/1, 7, 89/1, 90/3, 91/1, 92/1, 8, 93/9, 98/6, 102/9, 103/1, 106/4, 107, 108/8, 110, 111/2, 112/3, 113/3, 114/2, 120/2, 123/5, 127/2, 128/1, 129/8, 131/1, 133/1, 134/1, 136/1, 138/1, 140/1, 141/6, 143/1, 7.
Burial Ground	38/1, 60, 66, 71, 79.

Taluk -Lalgudi**Village - Seshasamudram****(Comprising Sf.No- 1 TO 100)**

Residential	4, 26pt, 27pt, 29, 31pt, 32, 36, 37pt, 39pt, 44, 50pt, 52pt, 55pt, 65pt, 74pt, 75, 76, 77, 79, 87
Commercial	-
Industrial	-
Spl.Haz.Ind	-
Institutional	37/1, 65/2, 78pt
Agricultural	1pt, 2, 3pt, 5, 6, 7pt, 8, 9pt, 10, 11, 12pt, 13pt, 14, 15pt, 16pt, 17pt, 18pt, 19pt, 21pt, 22pt, 23pt, 24pt, 25pt, 28pt, 30, 33pt, 34pt, 35, 38, 41pt, 42pt, 43pt, 45pt, 46pt, 47pt, 48pt, 49, 51pt, 53, 54pt, 56, 57, 58pt, 59pt, 60pt, 61pt, 62, 63pt, 64pt, 66pt, 67to69, 70pt, 71pt, 72, 73pt, 80pt, 81pt, 82pt, 83pt, 84pt, 85pt, 86pt, 88pt, 89pt, 90pt, 91pt, 92, 93pt, 94, 95pt, 96, 97pt, 98pt, 99, 100pt,
Transport	16/2A2, 19/2A1B, 31/2, 31/7C3A, 37/2, 40, 65/3, 74/1A, 78/2,
Water body	1/3, 4, 7/2, 9/2, 12/2, 13/2, 15/2, 16/1, 17/2, 18/1B, 3, 19/1, 3, 4, 21/1, 3, 22/1, 3, 23/1, 24/1, 25/1, 2, 26/4, 27/1, 6, 28/1, 31/5, 6, 33/1, 34/1, 39/4, 41/2, 42/5, 43/3, 45/3, 9, 46/3, 47/4, 48/3, 51/2, 52/2, 54/2, 3, 55/1, 58/1, 59/1, 60/6, 61/2, 63/4, 64/1, 66/1, 70/4, 9, 71/3, 73/1, 80/1, 81/1, 3, 82/1, 8, 83/6, 84/1, 85/2, 86/2, 88/1, 89/1, 90/1, 91/1, 93/1, 95/1, 97/1, 98/4, 100/1.
Burial Ground	3/4, 20, 50/2, 80/2A, 81/4A.

Taluk -Lalgudi**Village - Sirumarudur****(Comprising Sf.No- 1 TO 117)**

Residential	17pt, 62pt, 63, 65pt, 66, 67pt, 68, 69pt, 70, 77pt, 83, 84pt, 85pt, 86pt, 87pt, 91pt, 108pt, 109pt, 110
Commercial	-
Industrial	-
Spl.Haz.Ind	-
Institutional	64/2,
Agricultural	1pt, 2pt, 3pt, 4pt, 5, 6pt, 7pt, 8to10, 11pt, 12pt, 13pt, 14, 15pt, 16pt, 19pt, 20pt, 21pt, 22pt, 23pt, 24, 25pt, 26, 28, 29, 30pt, 31pt, 32pt, 33pt, 34pt, 35pt, 36pt, 37, 39pt, 40, 41pt, 42pt, 43, 44pt, 45pt, 46pt, 47pt, 48pt, 49pt, 50pt, 51pt, 52, 53pt, 54pt, 55pt, 56pt, 57pt, 58pt, 60pt, 61pt, 71pt, 72to74, 75pt, 76pt, 78pt, 79pt, 80pt, 81pt, 88pt, 89, 90pt, 92pt, 93pt, 94pt, 95pt, 96pt, 97pt, 98, 100, 101pt, 102pt, 103pt, 104pt, 105pt, 106pt, 107, 111pt, 112pt, 113pt
Transport	1/2, 2/2B, 3/1B, 2B, 3B, 4B, 4/1A, 3A1, 3B1, 3C1, 3D2, 6/3, 4, 7/2, 6B, 7B, 8B, 9A, 9B2, 13/1A1, 1A2B, 1B1B, 1B2, 1B3B, 15/1B, 2A1, 4A1B, 4A2, 4A3B, 4B1B, 4B2, 4B3B, 5A1, 5A2B, 6A, 6B2, 8B2, 18/2, 19/1B, 2, 3B, 20/1B, 2, 21/3A2, 3B, 3C2, 22/2A2, 2B, 2C1, 3A, 3B1, 23/1A, 25/1B, 45/(1A2, 1B, 1C2, 2A1B, 2A2, 2B1, 2B2B, 3A1B, 3A2, 3A3B, 3B1B, 3B2, 3B3B, 3C1B, 3C2, 3C3B, 4A1B, 4A2, 4A3B, 4B1B, 4B2, 4B3B, 4C1B, 4C2, 4C3B) 46/2A1B, 48/(1A2, 1B, 1C2, 2A2B, 2B1B, 2B2B, 2B3B) 49/1A2, 1B2, 1C2, 2A2, 2B2, 3A2, 3B2, 3C2, 53/1B2B, 1C2B, 1D3B, 69/3A2, 82/1, 111/2, 114to117,
Water body	2/1, 3, 4, 4/2, 6/2, 7/5, 11/1, 12/1, 3, 15/3, 7, 16/1, 3, 17/1, 18/1, 21/2, 22/4, 27, 30/4, 5, 31/2, 4, 32/4, 33/1, 4, 34/1, 6, 8, 35/2, 4, 36/6, 39/2, 4, 41/4, 42/2, 44/2, 46/1, 47/1, 50/3, 51/1, 53/2, 4, 54/1, 55/1, 56/1, 57/1, 58/1, 60/1, 61/1, 62/1, 64/1, 65/1, 67/1, 69/1, 71/1, 5, 75/2, 76/2, 77/2, 77/5, 78/1, 6, 79/1, 80/2, 5, 81/4, 82/2, 84/2, 85/1, 86/3, 87/1, 88/8, 90/2, 5, 91/3, 92/6, 93/5, 94/1, 6, 95/1, 5, 96/1, 97/1, 99, 101/2, 103/5, 104/4, 105/1, 3, 106/7, 108/1, 109/1, 7B, 112/5, 113/1,
Burial ground	38, 59, 102/4, 104/2,

Taluk -Lalgudi**Village - T.Valavanoor****(Comprising Sf.No- 1 TO 132)**

Residential	7pt, 8pt, 9pt, 10pt, 13pt, 45, 51pt, 57pt, 64pt, 65, 66, 102, 103pt, 104pt, 108, 109
Commercial	-
Industrial	-
Spl.Haz.Ind	-
Institutional	14, 112
Agricultural	1pt, 2pt, 4pt, 5pt, 6pt, 11pt, 12pt, 15pt, 16pt, 17pt, 18pt, 19pt, 20pt, 21, 22, 23pt, 24pt, 25pt, 26, 27pt, 28pt, 29pt, 32, 33, 34pt, 35pt, 36pt, 37pt, 38pt, 39, 40pt, 41pt, 43, 44, 46, 48pt, 50pt, 53pt, 54pt, 55pt, 58pt, 59pt, 60, 61pt, 62pt, 63pt, 67, 68pt, 69, 70, 71pt, 72pt, 73to75, 76pt, 78, 79, 81to84, 85pt, 86pt, 87to90, 91pt, 92pt, 93, 94, 95pt, 96, 97, 100, 101, 105pt, 106pt, 107pt, 110, 111pt, 113pt, 114pt, 115pt, 116pt, 117pt, 118pt, 119pt, 120pt, 122to126, 127pt, 128to130.
Transport	3, 9/5B, 10/3A2, 11/2B, 12/1B, 13/2B, 49, 52, 95/2, 104/4, 105/3, 4B2, 106/1, 113/1
Water body	1/9, 2/2, 4/4, 5/5, 7/8, 8/1, 9/1, 12/3, 15/2, 16/4, 17/6, 18/1, 3, 20/2, 23/2, 24/1, 25/7, 27/5, 28/4, 29/6, 30, 31, 34/2, 35/6, 36/1, 4, 37/2, 38/3, 40/4, 6, 41/1, 3, 42, 47, 48/5, 50/3, 51/1, 53/1, 3, 54/1, 55/1, 10, 56, 57/1, 58/1, 59/1, 61/1, 62/1, 63/3, 64/1, 68/2, 71/1, 12, 72/6, 76/8, 77, 80, 85/5, 86/8, 91/1, 92/1, 98, 99, 103/1, 104/1, 107/1, 111/1, 114/1, 116/7, 117/4, 118/2, 119/2, 120/7, 121, 127/8, 131, 132
Burial ground	4/3, 6/2, 9, 19/3, 115/1,

Taluk -Lalgudi**Village - Thalakkudi (CT)****(Comprising Sf.No- 1 TO 153)**

Residential	3pt, 4, 5pt, 6, 7, 29, 32pt, 33pt, 34to36, 38, 41to46, 47pt, 48pt, 49pt, 50pt, 52pt, 53, 54pt, 55pt, 56pt, 57pt, 58pt, 59pt, 60pt, 64, 65, 66pt, 67to69, 70pt, 71pt, 72, 73pt, 74, 75pt, 76to78, 79pt, 80pt, 81, 82pt, 83, 84pt, 85, 86, 87pt, 88pt, 89pt, 90pt, 91pt, 93pt, 94pt, 95pt, 99, 105, 107, 108, 110pt, 113pt, 114pt, 115, 116pt, 117pt, 118pt, 119pt, 120, 121pt, 122, 123, 126, 127pt, 128pt, 130pt, 137, 138pt, 139, 148pt, 151.
Commercial	97, 98pt, 100, 101, 102pt, 112pt,
Industrial	-
Spl.Haz.Ind	-
Institutional	2pt, 39, 40, 103pt,
Agricultural	1pt, 8to12, 15to17, 19, 20, 23to25, 27pt, 30, 51, 61to63, 111pt, 132pt, 133pt, 134pt, 135pt, 136, 140, 142to144, 146, 149, 150pt, 152, 153pt
Transport	5/1, 2, 18, 27/5, 31, 37, 52/3A, 56/3, 57/1A, 1B2C, 2, 58/1A, 59/1A, 60/1A, 66/2A, 96, 102/2A, 103/2A, 104, 106, 109, 124, 129, 153/1,
Water body	1/2, 6, 7, 2/2, 3/1, 14, 21, 22, 26, 28, 32/9, 47/5, 48/2, 50/4, 9, 52/6, 54/2, 55/8, 56/2, 4, 60/4, 66/1, 24, 70/3, 71/10, 73/4, 75/12, 79/6, 80/6, 82/6, 84/5, 87/3, 88/2, 89/9, 90/3, 91/1, 92, 93/2, 94/3, 95/3, 102/1, 2B, 103/2B, 110/3, 111/5, 112/4, 113/3, 114/4, 117/2, 118/7, 119/4, 121/5, 127/3, 128/4, 130/4, 131, 132/3, 133/8, 134/2, 135/2, 138/2, 141, 145, 147, 148/1, 150/10,
Burial Ground	13, 33/4, 49/1, 98/17, 116/2, 125.
DD Plan	Coleroon North DDP No.3 Coleroon North DDP No.4 Coleroon North DDP No.5

Taluk -Lalgudi**Village - Thirumanamedu East****(Comprising Sf.No- 1 TO 94)**

Residential	35pt, 37pt, 38, 39pt, 43pt, 44pt, 45, 59, 60, 61pt, 62, 67, 68, 73
Commercial	-
Industrial	-
Spl.Haz.Ind	-
Institutional	4
Agricultural	1pt, 2pt, 3, 5, 6, 7pt, 8pt, 10, 11pt, 12pt, 13pt, 14pt, 15, 16pt, 17pt, 18pt, 19pt, 20pt, 21pt, 22to25, 28, 29pt, 30, 31pt, 32pt, 33pt, 34, 36pt, 40pt, 41pt, 46pt, 48pt, 49pt, 51, 53pt, 54pt, 55pt, 56pt, 57pt, 58, 66pt, 70to72, 74to78, 79pt, 80pt, 81pt, 82pt, 83pt, 84pt, 85, 86pt, 87pt, 88pt, 89pt, 90, 91pt, 92pt, 93pt, 94pt,
Transport	37/4, 43/8, 46/2, 49/4, 69, 82/1, 83/9, 92/3
Water body	1/6, 2/2, 7/2, 8/3, 9, 11/2, 12/5, 13/4, 14/3, 16/2, 17/4, 18/2, 19/2, 20/2, 21/1, 26, 27, 29/2, 31/5, 32/8, 33/2, 35/1, 36/2, 39/11, 40/3, 41/3, 42, 43/4, 44/9, 48/1, 49/2, 50, 53/4, 54/5, 55/4, 56/6, 57/2, 61/2, 63to65, 66/7, 79/2, 80/1, 81/2, 83/4, 84/3, 86/3, 87/2, 5, 88/1, 89/2, 91/1, 94/3
Burial ground	47, 52, 93/2

Taluk -Lalgudi**Village - Thirumanamedu West****(Comprising Sf.No- 1 TO 161)**

Residential	4pt, 6pt, 23pt, 25pt, 26pt, 27pt, 29pt, 30pt, 31pt, 32pt, 39pt, 40, 42, 44pt, 45pt, 46pt, 53pt, 55pt, 56pt, 57pt, 66pt, 67pt, 68pt, 74pt, 76pt, 84pt, 94pt, 96, 99.
Commercial	-
Industrial	-
Spl.Haz.Ind	-
Institutional	72pt, 75pt, 162.
Agricultural	1pt, 2pt, 7pt, 10pt, 11pt, 13pt, 15pt, 16pt, 17pt, 20pt, 21pt, 22pt, 37pt, 38pt, 41pt, 43, 48pt, 49to51, 52pt, 58pt, 59pt, 60, 61pt, 62, 63pt, 64, 65, 69, 70pt, 71, 77pt, 78pt, 79pt, 80pt, 81, 82pt, 83, 85pt, 86pt, 87pt, 88pt, 89pt, 90, 91pt, 92pt, 93, 97, 98pt, 100pt, 101pt, 103pt, 104pt, 105pt, 107pt, 108pt, 109pt, 110pt, 111, 112pt, 113pt, 114pt, 116pt, 117pt, 118, 119pt, 121pt, 122, 123, 124pt, 125pt, 126pt, 127pt, 128to130, 131pt, 132pt, 133pt, 134, 135pt, 137pt, 139, 140pt, 141pt, 142, 143pt, 144pt, 145pt, 146pt, 147pt, 148pt, 149pt, 150pt, 152, 153pt, 154pt, 155pt, 156pt, 157pt, 158to160
Transport	3/3, 5, 6/1, 8, 9, 12, 14, 18, 19, 24, 28, 32/1, 34, 35, 37/3B, 37/9B, 38/7B, 54, 58/1A, 73, 95, 100/2A, 101/5B, 106
Water body	1/1, 5, 2/1, 5, 3/1, 4/2, 5, 8, 6/6, 7/3, 10/4, 11/2, 15/3, 16/6, 17/4, 20/7, 21/1, 22/1, 23/1, 26/1, 27/1, 29/1, 30/1, 31/2, 32/8, 33pt, 36, 37/8, 38/3, 38/5, 41/1, 8, 44/5, 8, 45/2, 46/2, 47, 48/8, 52/5, 53/2, 55/1, 56/7, 57/4, 58/3, 59/1, 61/3, 63/1, 66/7, 67/1, 70/8, 76/1, 77/1, 78/1, 4, 79/1, 80/4, 82/2, 7, 84/5, 85/1, 6, 8, 86/3, 87/2, 88/4, 89/2, 91/4, 8, 92/3, 98/3, 101/1, 103/1, 104/2, 4, 108/1, 109/1, 3, 110/1, 112/1, 116/1, 117/1, 119/1, 121/1, 124/2, 125/7, 126/1, 127/4, 131/2, 132/2, 133/1, 135/1, 136pt, 137/3, 138, 140/1, 141/1, 143/1, 144/1, 146/1, 148/1, 149/1, 3, 150/2, 151pt, 153/1, 154/3, 5, 155/3, 156/3, 5, 157/4, 161pt
Burial Ground	3/2, 102, 113/3, 115pt, 120
Proposed Road	11pt, 13pt, 25pt, 27pt, 29pt, 33pt, 39pt, 44pt, 45pt, 46pt, 53pt, 55pt, 56pt, 66pt, 68pt, 70pt, 72pt, 74pt, 75pt, 76pt, 94pt, 105pt, 107pt, 110pt, 112pt, 113pt, 114pt, 115pt, 116pt, 117pt, 135pt, 136pt, 145pt, 146pt, 147pt, 149pt, 151pt, 161pt

Taluk -Lalgudi**Village - Thirumangalam****(Comprising Sf.No- 1 TO 306)**

Residential	20pt, 53pt, 61pt, 63pt, 64pt, 65pt, 67pt, 69, 70pt, 71, 73, 78pt, 86, 115, 120pt, 121, 123to125, 126pt, 127, 129, 131pt, 132, 134, 135, 137, 177pt, 183, 184, 186to188, 190, 191, 193, 194, 196, 197pt, 198, 199, 282pt, 283
Commercial	-
Industrial	-
Spl.Haz.Ind	-
Institutional	57pt, 67/1, 112, 114, 122, 130, 131/1, 181, 192, 205, 236
Agricultural	1pt, 2pt, 3pt, 4pt, 5, 6, 7pt, 8pt, 9pt, 10pt, 11pt, 12, 13pt, 14to18, 19pt, 21pt, 22pt, 23pt, 24to26, 27pt, 28to30, 31pt, 33, 34pt, 35, 36pt, 37pt, 38pt, 39pt, 40pt, 41to43, 44pt, 45pt, 46pt, 47pt, 48pt, 49, 50pt, 51pt, 52pt, 54, 55pt, 56pt, 58pt, 59pt, 60pt, 66, 68, 72, 74, 75pt, 76, 77, 79, 81, 83, 84, 87to90, 91pt, 92pt, 93pt, 94pt, 95, 97pt, 98, 99, 103to108, 110, 113pt, 116pt, 117pt, 118pt, 119, 140, 142, 144, 147, 148pt, 149pt, 150pt, 151to153, 154pt, 155pt, 157to160, 161pt, 162pt, 163pt, 164pt, 165pt, 166pt, 167pt, 168pt, 169pt, 170pt, 171pt, 172, 174, 176, 178to180, 200pt, 203, 204pt, 206pt, 207pt, 208to214, 216, 217pt, 218, 219, 220pt, 221pt, 222, 223, 224, 225to227, 228, 229, 230, 231pt, 232, 233, 234, 235pt, 237pt, 238pt, 239pt, 240pt, 241pt, 242to246, 248pt, 249to252, 253pt, 254pt, 255pt, 256pt, 257pt, 258pt, 259pt, 260pt, 261pt, 262pt, 263, 264pt, 265, 266pt, 267pt, 268to270, 271pt, 272pt, 273pt, 274pt, 275pt, 276, 277pt, 278, 279pt, 280, 281, 284to287, 288pt, 289, 290pt, 291, 292, 293pt, 294pt, 295, 296, 297, 298pt, 299to303, 304pt, 305, 306
Transport	62, 63/9, 64/1, 65/1, 70/5, 75/13, 80, 82/2, 113/3, 116/4, 117/2, 6, 8, 118/1, 120/1, 126/1A, 6A1, 19, 128, 136, 143, 241/2
Water body	1/4, 2/1, 3/1, 8, 4/1, 6, 7/8, 8/5, 9/9, 10/6, 11/9, 13/1, 19/7, 20/2, 21/8, 22/2, 23/7, 27/4, 31/6, 32, 34/5, 36/1, 3, 7, 37/1, 38/1, 39/1, 40/1, 50/8, 51/8, 52/9, 53/2, 55/8, 56/8, 57/1, 58/3, 59/2, 60/2, 61/9, 78/1, 82/1, 85, 91/1, 92/1, 93/4, 94/6, 97/2, 100, 101, 109, 111, 113/1, 133, 138, 139, 146, 148/1, 149/1, 150/1, 154/7, 155/8, 156, 161/5, 162/1, 163/1, 164/4, 165/6, 166/3, 12, 167/1, 7, 168/1, 7, 169/1, 7, 170/5, 171/6, 173, 175, 177/1, 182, 185, 189, 195, 197/9, 200/4, 201, 202, 204/5, 206/6, 207/2, 215, 217/1, 220/2, 221/6, 235/1, 237/1, 238/1, 239/1, 240/1, 247, 248/2, 253/3, 254/5, 255/4, 256/1, 257/1, 9, 258/3, 8, 259/5, 260/1, 11, 261/1, 262/4, 264/6, 9, 266/5, 267/10, 271/2, 272/7, 273/5, 274/1, 275/1, 4, 279/5, 282/1A1, 288/1, 290/1, 293/4, 294/4, 298/1, 304/5
Burial Ground	96, 102, 141, 145
Proposed Road	19pt, 21pt, 22pt, 23pt, 44pt, 45pt, 46pt, 47pt, 48pt, 52pt, 271pt, 277pt

Taluk -Lalgudi**Village - V.Thuraiyur****(Comprising Sf.No- 1 TO 179)**

Residential	5, 16, 17pt, 34pt, 104, 106to110, 113, 119, 123pt, 124, 131pt, 176
Commercial	-
Industrial	-
Spl.Haz.Ind	-
Institutional	90/2, 157/2, 112,
Agricultural	1pt, 2pt, 3pt, 4pt, 6pt, 7, 8pt, 10, 11, 13pt, 14, 15, 18pt, 19pt, 20, 21, 24pt, 25pt, 26pt, 27pt, 28, 29pt, 30pt, 31pt, 32pt, 33pt, 35pt, 36pt, 37pt, 38pt, 39pt, 40to43, 44pt, 45pt, 46, 47, 48pt, 49, 50pt, 51, 52pt, 53pt, 54, 55pt, 56pt, 58pt, 59, 60pt, 61pt, 62pt, 63, 64, 65pt, 66pt, 67pt, 68pt, 69pt, 70, 71, 72pt, 73pt, 74, 75pt, 76pt, 77, 78pt, 79pt, 80pt, 81pt, 82pt, 83pt, 84pt, 85pt, 86pt, 87pt, 88pt, 89pt, 91to96, 99to101, 102pt, 103, 105pt, 111, 114, 115pt, 116pt, 117, 118pt, 120, 121pt, 122, 126to130, 132pt, 133to139, 140pt, 141pt, 142pt, 143pt, 144pt, 145pt, 146, 147pt, 148pt, 149pt, 150, 151, 152pt, 153pt, 154pt, 155pt, 158pt, 159pt, 160pt, 161pt, 162, 163pt, 164pt, 165pt, 166, 167, 168pt, 169pt, 170pt, 170pt, 171pt, 172pt, 173pt, 174pt, 175pt, 177pt, 178pt, 179.
Transport	121/5, 140/1, 141/1, 142/1, 152/1, 153/1A, 154/1, 155/2B, 3A, 161/3,
Water body	1/1, 2/3, 6, 3/2, 4/1, 6/1, 8/1, 9, 12, 13/3, 17/4, 18/4, 19/5, 22, 23, 25/1, 26/1, 27/3, 29/4, 30/1, 5, 31/2, 5, 32/7, 33/4, 34/1, 35/1, 36/4, 6, 37/4, 38/1, 39/1, 44/2, 45/4, 48/2, 50/1, 5, 52/1, 6, 53/1, 3, 55/2, 56/2, 57, 58/3, 60/1, 61/2, 62/2, 65/4, 66/2, 67/3, 68/1, 69/3, 72/1, 73/2, 75/1, 76/1, 78/3, 79/3, 80/3, 81/4, 82/1, 83/2, 84/1, 85/1, 86/2, 87/2, 88/3, 89/2, 90/1, 97, 98, 102/1, 8, 105/1, 115/3, 116/2, 118/1, 125, 131/1, 132/1, 143/3, 144/3, 145/2, 147/3, 148/1, 149/1, 155/1, 156, 157/1, 158/1, 159/1, 160/1, 161/1, 163/3, 8, 164/4, 165/1, 168/1, 169/1, 4, 170/1, 3, 171/2, 172/2, 3, 173/1, 174/1, 5, 175/1, 177/1, 178/1,
Burial Ground	24/2, 118/3, 123/2, 158/4,

Taluk -Lalgudi**Villase - Valadi****(Comprising Sf.No- 1 TO 179)**

Residential	22pt, 23, 42pt, 43, 44pt, 45, 49, 50pt, 52pt, 54to56, 57pt, 58pt, 60, 62pt, 63pt, 64pt, 65pt, 66, 67, 68pt, 70, 71pt, 72, 73pt, 74, 75pt, 76pt, 77pt, 78pt, 80pt, 81, 97pt, 99pt, 100pt, 101pt, 102pt, 104pt, 105pt, 106to108, 114pt, 115pt, 124pt, 125pt, 126, 127, 128pt, 129, 130pt, 131pt, 132pt, 133pt, 134pt, 135pt, 136pt, 139pt, 145pt, 146pt, 147, 155pt, 156, 158pt, 160pt, 162pt,
Commercial	48pt
Industrial	-
Spl.Haz.Ind	-
Institutional	29pt, 46, 47pt, 134/2, 137,
Agricultural	1, 2, 3pt, 4, 5pt, 6pt, 7pt, 8pt, 9pt, 10pt, 11pt, 12pt, 13pt, 14, 15pt, 17to19, 20pt, 21, 24pt, 25pt, 26pt, 27pt, 28pt, 30pt, 31pt, 32pt, 33, 34pt, 35pt, 36pt, 37pt, 38pt, 39pt, 40pt, 41pt, 51, 59, 61pt, 69, 79pt, 82, 83, 84, 85pt, 86pt, 87, 89pt, 90pt, 91, 92, 94to96, 110pt, 111, 112pt, 113pt, 116, 117pt, 119pt, 120pt, 121pt, 123pt, 140, 142, 143pt, 144pt, 148pt, 149pt, 150pt, 152pt, 153, 154pt, 159pt
Transport	24/1, 29/1, 32/1, 98, 99/1B, 100/1, 103, 118, 124/1C1, 131/1, 138, 148A/1C, 149A/1C, 163to179,
Water body	3/1, 5/5, 6/1, 5, 7/5, 8/5, 9/7, 10/4, 11/8, 12/5, 8, 13/2, 5, 15/2, 16, 20/2, 22/1, 3, 25/13, 26/2, 27/2, 28/3, 30/2, 5, 31/4, 34/4, 5, 35/3, 36/1, 5, 37/1, 3, 38/2, 39/1, 40/1, 41/1, 42/1, 44/9, 47/1, 48A/1, 3, 50/5, 52/1, 3, 5, 53, 57/1, 4, 58/9, 61/1, 62/3, 63/1, 4, 64/1, 4, 65/1, 68/1, 71/1, 73/1, 75/1, 76/1, 78/3, 79/4, 85/2, 86/4, 88pt, 89/2, 90/1, 93, 97/1, 99/8, 101/1, 102/1, 109, 110/1, 6, 112/6, 8, 113/2, 4, 114/4, 115/5, 117/5, 119/2, 3, 120A/2, 121A/6, 121B/5, 6, 122pt, 125/3, 130/2, 5, 132/4, 133/1, 135/1, 136/1, 139B/7, 8, 141, 143/3, 144A/2, 144B/4, 5, 145A/2, 145B/4, 5, 146A/3, 146B/4, 8, 148A/1B, 148B/7, 9, 149A/1B, 149B/6, 7, 150/4, 151, 152A/2, 152B/4, 6, 9, 154/4, 155A/2, 155B/6, 7, 157, 158/3, 159/3, 4, 160A/2, 160B/2, 5, 161, 162/1,
Burial Ground	128B/2
Proposed Road	76pt, 77pt, 78pt, 79pt, 80pt, 85pt, 86pt, 88pt, 102pt, 104pt, 105pt, 119pt, 122pt, 123pt

Taluk -Manachanallur**Village - Alagiyamanavalam****(Comprising Sf.No-1to283)**

Residential	59, 64pt, 66, 65, 68, 71, 82, 87, 89, 97, 99pt, 108pt, 115pt, 120, 122, 123pt, 124pt, 125pt, 130, 134, 135pt, 137, 138, 140, 142, 143, 145, 146, 152, 154pt, 161, 162pt, 163, 164, 165, 167, 193pt, 213pt, 221pt, 222pt, 230pt, 254pt, 255pt, 258, 266, 268pt, 273, 279pt
Commercial	-
Industrial	-
Spl.Haz.Ind	-
Institutional	46/1, 49/1, 73pt, 119/1, 234, 247pt, 253, 264/1
Agricultural	1, 2, 3pt, 4pt, 6pt, 7pt, 8, 9, 10pt, 11pt, 12pt, 13pt, 14pt, 15pt, 16pt, 17pt, 18pt, 19pt, 20pt, 21pt, 22, 23pt, 24pt, 25pt, 26pt, 27pt, 28pt, 29pt, 30pt, 31pt, 32pt, 33pt, 34pt, 35pt, 36pt, 37pt, 38pt, 39, 40pt, 41pt, 42pt, 43pt, 44, 45pt, 46pt, 47pt, 48pt, 49pt, 50, 51pt, 52pt, 53, 54pt, 55, 56pt, 57, 58, 60pt, 61, 62, 67pt, 69pt, 70pt, 72, 74pt, 75, 76, 77, 78pt, 79pt, 81, 83, 85, 86pt, 88pt, 92, 94, 95pt, 96, 100, 101pt, 102pt, 104pt, 105pt, 106pt, 107pt, 110, 112, 113pt, 115pt, 116pt, 117pt, 121, 126pt, 127, 129, 131, 133, 136pt, 141, 147, 148, 149, 151, 155pt, 156, 158, 160, 169, 170pt, 172to174, 175, 176, 177, 178pt, 179, 180, 182pt, 184, 186, 187, 188to190, 192, 193pt, 195, 196pt, 197, 198, 201to206, 207pt, 210, 212pt, 213pt, 215, 217pt, 219, 220, 224pt, 225, 226pt, 227pt, 228pt, 229pt, 231pt, 232, 233, 235, 236, 238pt, 240pt, 242pt, 243, 244pt, 246pt, 249pt, 250pt, 251pt, 252pt, 260, 261pt, 263, 264pt, 265pt, 267pt, 269pt, 270pt, 271, 272, 274, 275, 276pt, 277pt, 278, 280, 281, 282pt, 283
Transport	47/1, 49/2, 95/1, 103, 107/2, 108/4, 111, 118, 119/2, 3, 123/2, 132, 139, 144, 153, 154/3, 155/8, 157, 170/1, 171, 178/5, 181, 191, 193/9, 199, 200/1, 3, 208, 209, 223/1, 229/10, 230/3, 4, 231/2, 241, 242/6, 248, 256, 257, 259, 265/11, 270/10, 277/3, 279/5
Water body	3/1, 4/2, 5, 10/14, 16, 11/4, 5, 7, 12/5, 6, 13/2, 14/1, 15/2, 16/3, 4, 6, 17/3, 9, 18/2, 3, 6, 19/4, 20/4, 21/1, 23/2, 24/1, 25/2, 26/1, 6, 27/2, 4, 28/1, 29/2, 30/4, 31/7, 32/2, 33/2, 5, 34/3, 4, 35/2, 36/4, 36/7, 37/1, 38/1, 3, 40/2, 4, 41/1, 3, 42/1, 4, 7, 43/1, 2, 45/2, 4, 46/2, 48/2, 51/1, 52/6, 54/3, 56/2, 60/9, 63, 64/1, 67/1, 5, 69/4, 5, 70/14, 73/1, 74/5, 78/5, 79/1, 80, 84, 86/1, 88/2, 90, 91, 93, 101/2B, 102/1B, 4C2, 104/3B, 105/1B, 106/2, 107/3A1B, 109, 113/1A2, 114, 115/2B, 3C1, 116/3A1, 117/2A, 5, 123/1, 124/2, 125/4B, 126/2, 128, 150, 155/4, 6, 159, 162/1, 166, 168, 182/2, 5, 183, 185, 194, 196/1, 200/2, 207/1B, 211, 212/3A, 213/1B, 214, 216, 217/11, 218, 223/2, 224/2B, 226/5B, 227/1, 2, 3, 228/11, 229/8B, 230/1, 2, 237pt, 239pt, 240/4, 245, 252/9, 261/5, 11, 262, 267/1, 269/7, 270/7, 276/3
Burial Ground	98, 136/2B
Proposed Road	6pt, 7pt, 10pt, 11pt, 33pt, 34pt, 36pt, 37pt, 38pt, 237pt, 238pt, 239pt, 240pt, 244pt, 246pt, 247pt, 249pt, 250pt, 251pt, 252pt, 254pt, 282pt

Taluk -Manachanallur**Village - Cholanganallur****(Comprising Sf.No-1to237, 239to353)**

Residential	17, 50pt, 63, 64pt, 65pt, 66, 67, 68pt, 69pt, 71, 86, 90, 91, 98, 99, 101, 102, 108, 113, 114, 119pt, 121, 127to129, 134, 137, 138, 142, 144, 148, 152to155, 157, 158, 160pt, 161, 165, 167, 169, 170, 178, 179pt, 180, 181pt, 182, 186pt, 187pt, 188, 190pt, 191pt, 194, 197pt, 231pt, 237, 241, 254pt, 256pt, 264pt, 265pt, 283pt, 284, 297, 309pt, 311, 316pt, 324, 327, 331to333, 336, 337, 341, 346, 347, 349.
Commercial	-
Industrial	-
Spl.Haz.Ind	-
Institutional	92/3, 104/2, 133/1.
Agricultural	1to9, 11to16, 18, 19pt, 20, 23pt, 24pt, 26to35, 37to41, 42pt, 44to47, 49, 51to55, 58to62, 72, 74, 77, 79, 80, 81pt, 82, 83, 85, 87to89, 92pt, 94pt, 95, 96, 104pt, 105, 106, 107, 109pt, 110, 111pt, 112, 115to118, 122to124, 125pt, 126pt, 130to132, 133pt, 135, 139, 140pt, 143, 145pt, 146, 149, 150, 151pt, 159, 162, 163, 168, 171to173, 174pt, 175to177, 183, 184, 189, 192, 195, 196, 198to211, 213to219, 221to224, 225pt, 226, 227pt, 228, 229pt, 232to236, 239, 240, 242pt, 243to247, 249, 252, 257, 258pt, 261to263, 266, 268to279, 282, 285, 286pt, 287to295, 296pt, 298, 300, 301to304, 306, 307pt, 308pt, 310pt, 312to314, 317pt, 318to 323, 325, 326, 328to330, 334, 335, 338to340, 342 to 345, 348, 350to353.
Transport	10, 19/7, 21, 22, 23/7, 24/2, 25, 36, 42/4, 43, 48, 50/1, 56, 57, 64/1A1, 65/2, 68/1, 69/5, 70, 75, 76, 81/2, 84, 93, 94/11C, 97, 100, 103, 119/1, 120, 151/2A, 156, 164, 166, 174/5B, 179/2, 181/2, 185, 190/1, 191/1C2, 197/2L, 220, 225/4, 227/1, 229/2, 6, 230, 231/1, 242/4F15, 4F16, 248, 251, 258/2A1, 267, 280, 286/1, 296/4E.
Water body	73, 78, 109/4, 111/2, 125/1A, 1F, 126/2, 136, 140/1, 141, 145/1, 147, 160/1 186/3, 187/1, 193, 212, 250, 253, 255, 259, 281, 283/1, 299, 305, 307/2, 308/2, 3, 309/4B, 310/1, 315, 316/2, 317/1, 2B, 3B, 4.
Burial Ground	260.

Taluk -Manachanallur**Village - Kalpalayam****(Comprising SF.No-1to220)**

Residential	2, 30pt, 33, 34pt, 35, 40, 41, 44to46, 47, 48, 49, 52pt, 53pt, 54, 55, 56pt, 57to60, 62to66, 67pt, 68pt, 69, 70pt, 71, 72pt, 73, 74pt, 75, 76pt, 77to79, 80pt, 81pt, 82, 84, 88, 89pt, 92, 93, 94, 97pt, 98pt, 99pt, 100pt, 101, 104, 105pt, 106, 123, 126, 132pt, 135pt, 138, 158, 159, 161, 162pt, 164, 165pt, 166pt, 167pt, 168, 175, 176, 178pt, 179, 180, 181, 182, 183, 184, 187, 191, 198pt, 206, 207, 210, 212pt, 213, 214pt, 216, 219, 220
Commercial	36to38, 39pt
Industrial	3pt
Spl.Haz.Ind	-
Institutional	23/11, 30/11, 127/16
Agricultural	4to9, 10pt, 14pt, 15, 16pt, 17pt, 18to22, 23pt, 25, 26, 29, 83, 107pt, 110, 112pt, 113pt, 117pt, 118pt, 119pt, 120, 122, 127pt, 128, 129pt, 131pt, 136pt, 137pt, 141to147, 148pt, 150pt, 151pt, 152pt, 154, 156pt, 163pt, 174pt, 192, 193pt, 195, 196, 197pt, 199, 203, 208, 209, 211
Transport	1, 14/18, 24, 28, 30/10, 31, 32, 34/20, 39/10, 42, 43, 50, 51, 61, 74/2, 76/17, 87, 102, 103, 105/5, 108, 114to116, 118/20, 119/1, 121, 124, 125, 129/2, 130, 131/6, 133, 134, 136/19, 139, 160, 165/12, 166/3, 167/1, 169, 170, 171, 172, 174/1, 177, 185, 186, 189, 190, 197/1
Water body	10/1, 11to13, 16/1, 10, 17/1, 10, 27, 30/12, 52/1, 53/1, 2, 56/1, 67/12, 68/14, 70/18, 72/8, 80/14, 81/18, 85, 86, 89/13, 90, 91, 95, 96, 97/1, 98/1, 17, 99/13, 100/10, 105/17, 107/7, 109, 111, 112/1, 7, 113/12, 117/8, 118/8, 132/16, 136/13, 15, 137/1, 140, 148/19, 149, 150/7B, 151/14B, 152/1, 4, 153, 155, 156/21, 157, 162/16, 163/10, 11, 167/13, 188, 193/6, 194, 200to202, 204, 205, 212/1, 214/1, 215, 217, 218
Burial Ground	14/12, 165/13, 173

Taluk -Manachanallur**Village - Kariyamanickam East****(Comprising Sf.No-1to228)**

Residential	13, 15, 47, 54, 68pt, 69pt, 73, 130pt, 131, 132pt, 135pt, 136, 137pt, 138, 140, 141, 142pt, 144pt, 146pt, 147pt, 148, 150pt, 151, 157, 158, 159pt, 160, 161, 178to180, 181pt, 182pt, 184, 185, 189, 194, 195
Commercial	139
Industrial	-
Spl.Haz.Ind	-
Institutional	142/2B
Agricultural	1, 2, 4, 6to9, 11, 12, 17to21, 22pt, 24to26, 28, 31, 33to36, 39to41, 43to46, 48, 49, 52, 53, 56, 57pt, 58, 60, 61, 62, 64, 65, 66, 70, 71pt, 72, 74to81, 82pt, 83to90, 91pt, 92pt, 93, 94, 95pt, 96to100, 102pt, 104to118, 120to126, 127pt, 128, 129, 133, 134pt, 143, 149, 152, 153, 154pt, 155, 156, 162pt, 163pt, 164pt, 166pt, 167pt, 168pt, 169pt, 170to172, 173pt, 174pt, 175to177, 183, 186 to 188, 190pt, 191 to 193, 196, 197pt, 198to201, 203, 204pt, 205, 206, 207pt, 208, 209, 210pt, 211, 212pt, 213to219, 220pt, 221pt, 222pt, 224pt, 225to228
Transport	3, 5, 10, 14, 16, 22/8, 32, 42, 55, 57/1A, 59, 63, 67, 71/2, 132/2, 135/2, 137/6, 142/3, 144/1, 7, 146/2, 147/1, 150/2, 162/6, 181/2, 182/2, 204/1, 3, 207/3, 210/5, 221/4
Water body	23, 27, 29, 30, 37, 38, 50, 51, 68/2, 69/2, 82/1A, 91/1, 92/3, 95/1, 102/1A, 103, 119, 130/2, 142/4, 145, 159/3, 162/1, 190/3B, 197/1B, 202, 207/1, 212/2, 223pt
Burial Ground	101, 165
Proposed Road	127pt, 134pt, 154pt, 162pt, 163pt, 164pt, 166pt, 167pt, 168pt, 169pt, 173pt, 174pt, 220pt, 221pt, 222pt, 223pt, 224pt

Taluk - Manachanallur**Village - Kariyamanickam West****(Comprising Sf.No-1to250)**

Residential	15, 16, 31pt, 39, 42, 43pt, 44to46, 65pt, 66, 67, 69pt, 70pt, 71, 76pt, 150, 155, 158, 160pt, 170pt, 172, 174pt, 175, 185, 187pt, 205, 206, 209, 213
Commercial	-
Industrial	-
Spl.Haz.Ind	-
Institutional	61, 163/2, 170/11, 174/1, 183, 187/1, 8, 207/2, 3, 208, 214/2, 246/3
Agricultural	2, 3, 5to10, 12to14, 17to30, 32to37, 38pt, 41pt, 47to49, 51to58, 62pt, 63, 64pt, 68, 73to75, 77to79, 81pt, 83pt, 84to86, 88to90, 91pt, 92pt, 93to98, 99pt, 100to106, 107pt, 108to129, 131pt, 132to149, 151, 153, 154, 156, 157, 162, 164pt, 165to 169, 171, 173, 176pt, 178, 179, 180pt, 181pt, 182pt, 184, 186pt, 188to195, 196pt, 197to202, 204, 207pt, 210to212, 214pt, 215to224, 225pt, 226to231, 232pt, 233, 234pt, 235pt, 236, 237pt, 238pt, 239, 240pt, 241, 242pt, 243pt, 244, 245pt, 246pt, 247, 250.
Transport	1, 11, 31/1, 38/1, 40, 41/5, 59, 62/11, 64/1, 65/4, 10B, 69/2, 70/1, 72, 76/1, 80, 81/1, 160/1A, 163/1, 176/1, 180/1, 181/6, 182/10, 248.
Water body	4, 43/1, 60, 69/3, 82, 83/1, 91/13, 14, 92/2B, 99/1, 107/2, 131/1, 152, 159, 160/1B, 3, 161, 177, 196/6, 203, 245/1, 249pt.
Burial Ground	50, 87, 130, 164/11.
Proposed Road	225pt, 232pt, 234pt, 235pt, 237pt, 238pt, 240pt, 242pt, 243pt, 249pt

Taluk -Manachanallur**Village - Kiliyanallur North****(Comprising Sf.No-1to160)**

Residential	15, 18, 19pt, 41pt, 42, 43pt, 44, 45pt, 46, 47, 49, 52, 71, 72, 148, 149, 151, 153to156
Commercial	-
Industrial	-
Spl.Haz.Ind	-
Institutional	17, 152
Agricultural	2, 3pt, 4pt, 5pt, 6pt, 7pt, 8pt, 9pt, 10pt, 11pt, 14pt, 20, 21, 22pt, 23pt, 25, 26pt, 27pt, 28pt, 29pt, 31, 32, 33pt, 34pt, 35, 36pt, 37, 38pt, 39, 40pt, 48, 50, 51, 53pt, 54, 55pt, 56pt, 57pt, 58pt, 59pt, 60pt, 61, 62, 63pt, 64pt, 65, 66, 68to70, 73to78, 79pt, 80pt, 81, 83pt, 84to89, 90pt, 91pt, 93to95, 97, 98pt, 99, 100pt, 101pt, 102, 103pt, 104, 105, 108pt, 109, 110pt, 111, 113, 114pt, 115, 116pt, 117pt, 119, 120, 121pt, 122pt, 125pt, 126pt, 127, 128pt, 130, 131pt, 132, 133pt, 134, 135, 136pt, 137, 138pt, 139pt, 140, 141, 142pt, 143pt, 144pt, 145pt, 146pt, 147, 157, 159, 160pt
Transport	1, 10/1, 3, 12, 19/3, 41/2, 160/3, 150,
Water body	13pt, 16, 19/1B, 22/4A, 23/1B, 24pt, 26/11, 27/10, 29/2, 33/4, 34/10, 36/2, 38/3, 40/9, 43/2, 45/1, 53/6, 58/1, 60/6, 64/1, 67, 79/4, 80/3, 82, 83/4, 90/6, 91/10, 92, 96, 98/1, 100/6, 101/4, 103/1B, 106, 107, 108/2, 10, 112, 114/1, 116/3, 117/1, 118, 121/4, 122/1, 123, 124, 125/1, 126/2, 128/5, 129, 131/4, 133/2, 136/6, 138/5, 8, 139/3, 142/7, 143/1, 144/1, 145/3, 146/1, 158, 160/1, 4
Burial Ground	3/1, 4/3C, 30, 110/5
Proposed Road	3pt, 4pt, 5pt, 6pt, 7pt, 8pt, 9pt, 11pt, 13pt, 14pt, 23pt, 24pt, 27pt, 28pt, 55pt, 56pt, 57pt, 58pt, 59pt, 63pt

Taluk -Manachanallur**Village - Kiliyanallur South****(Comprising Sf.No-1to148)**

Residential	30pt, 35pt, 38, 47, 50pt, 71, 72, 74pt, 75pt, 76, 77pt, 78pt, 81pt, 83pt, 86, 88pt, 89pt, 90pt, 91, 94, 95pt, 96, 97, 99, 100pt, 101pt, 102, 108pt, 109pt, 126, 129, 130pt, 133pt, 135, 139pt,
Commercial	-
Industrial	82, 146pt
Spl.Haz.Ind	-
Institutional	46/2, 77/2, 81/2, 83/2, 3, 87, 139/7
Agricultural	1pt, 3pt, 4pt, 5pt, 6, 7pt, 8pt, 9pt, 10, 11pt, 12pt, 14pt, 16pt, 17, 18, 19pt, 21pt, 22, 23pt, 24pt, 26pt, 27pt, 28pt, 29, 31pt, 32pt, 33pt, 34pt, 37pt, 39pt, 40, 42to45, 46/1, 48pt, 49pt, 51pt, 52pt, 53pt, 54, 55pt, 56pt, 58pt, 60pt, 62pt, 63pt, 64pt, 65pt, 66, 67pt, 68to70, 73pt, 79pt, 80pt, 85pt, 93pt, 103pt, 104, 105pt, 106, 107pt, 110pt, 111pt, 113, 114, 115pt, 116, 117pt, 118pt, 119pt, 120, 121pt, 122, 123, 124pt, 125pt, 127, 128pt, 131pt, 132pt, 136pt, 137pt, 138pt, 140, 141pt, 142pt, 143pt, 144pt, 145pt, 147pt
Transport	25, 36, 39/2, 41/2, 73/25, 83/4, 84/3, 88/5, 90/1, 92, 93/7, 95/6, 98, 100/5, 128/1, 130/28, 131/1, 133/5, 136/3B, 141/1, 146/2B, 147/2,
Water body	2, 3/7, 4/5, 5/5, 7/2, 8/4, 9/4, 11/5, 12/6, 13pt, 15, 16/2, 19/3, 21/9, 24/4, 7, 8, 26/1, 27/7, 28/1, 30/1, 8, 31/6, 32/1, 5, 33/9, 34/5, 35/1, 37/3, 39/1, 41/1, 3, 48/8, 49/1, 8, 50/1, 51/1, 52/1, 53/1, 55/5, 56/3, 57, 58/2, 7, 59, 60/3, 61, 62/2, 5, 63/6, 64/5, 7, 65/6, 73/1, 12, 74/3, 75/1, 77/1, 78/1, 80/2, 81/1, 84/1, 2, 85/1, 89/1, 93/1, 100/10, 100/34, 101/1, 103/1, 105/3, 107/3, 108/4, 109/1, 110/3, 111/4, 112, 115/1, 117/4, 118/1, 119/4, 121/1, 124/7, 125/3, 128/6, 132/5, 137/1, 138/3, 141/12, 142/6, 143/9, 144/8, 145/13, 146/7, 147/1, 147/3, 14`8
Burial ground	20, 67/8, 134
Proposed Road	1pt, 13pt, 14pt, 23pt, 24pt

Taluk -Manachanallur**Village - Koothur****(Comprising SF.No-1to196)**

Residential	4pt, 5pt, 6pt, 7pt, 8pt, 9, 10pt, 11pt, 12pt, 13, 14pt, 15pt 16pt, 17, 21, 22pt, 23pt, 24, 29pt, 30pt, 31, 32pt, 35pt, 36pt, 37pt, 38pt, 39pt, 40pt, 41pt, 43pt, 44pt, 50, 58pt, 69pt, 70, 71pt, 74pt, 75pt, 88pt, 89pt, 90pt, 91pt, 92pt, 93pt, 94, 97pt, 101pt, 103, 106, 107pt, 108pt, 110, 113pt, 114pt, 115, 116pt, 117pt, 118pt, 132pt, 133pt, 134, 135, 137pt, 142pt, 143pt, 144pt, 145pt, 147, 149pt, 150pt, 151pt, 154pt, 155pt, 157pt, 158pt, 167pt, 171pt, 173pt, 179pt, 180, 182, 183, 185, 186pt, 187pt, 190, 191pt, 192 pt
Commercial	40pt, 41pt, 42pt, 43pt, 44pt, 45, 46pt, 47pt, 48pt, 51pt, 53pt, 54, 55, 56pt, 57pt, 59pt, 60, 62pt, 63pt, 64pt, 67pt, 68, 71pt, 72pt, 73pt, 92pt, 98pt, 99pt, 108pt, 109, 119pt, 120, 121, 122pt, 123pt, 124pt, 125, 126 pt, 128pt, 129pt, 130pt, 136pt, 137pt, 138pt, 140pt, 141, 152pt, 153, 156pt, 159pt, 160pt, 162pt, 163pt, 164pt, 165pt, 168pt, 169pt, 170pt, 194to196
Industrial	59pt
Spl.Haz.Ind	-
Institutional	33pt, 34pt, 35pt, 42/6, 47pt, 48/2, 49, 96/3, 129/1B, 136pt, 172, 179/4, 181
Agricultural	1pt, 2pt, 3, 18, 19pt, 20pt, 25pt, 26pt, 27pt, 76pt, 77pt, 78pt, 79, 80pt, 81pt, 82, 83, 84pt, 85pt, 86, 87, 95, 96pt, 105pt, 111pt, 112pt, 166pt, 174pt, 175, 176pt, 177pt, 178pt, 184pt, 188pt, 189pt
Transport	42/11B, 44/2, 46/3, 47/3B, 4, 5, 8, 9, 10B, 48/3B, 52/2, 3, 53/1A, 56/1, 3A, 57/2A2, 59/1A, 59/2A1, 59/4A1A, 59/4A2B, 62/1A2, 62/1A3A, 62/1A6A, 62/3A, 62/4A, 64/1, 65, 66, 67/1B, 3, 4, 69/4, 71/6B, 71/7B, 71/8A2, 71/8B2, 72/6B2, 72/6C2, 72/6D2, 72/6F2, 72/6G2, 72/6H2, 72/6I2, 72/J2, 72/6K2, 72/6L2, 72/6M2, 73/8A2, 73/8C2, 73/10B2, 73/10C1B, 73/10C2B, 91/1A, 98/8A2, 99/4B, 5B, 99/6B, 99/8A2, 99/8B10B, 99/8B3B, 99/8B5B, 99/8B6B, 99/8B7B, 8B9B, 9A2, 99/9B2, 9C2, 99/11B, 12, 99/13B, 99/14B2, 15B, 16B, 17B, 99/18, 19B, 100/1, 101/1A, 102, 119/8A1, 8B2, 8C1, 9A, 119/11A1, 11B1, 122/2A, 3A1A, 3A2A, 122/3A3A, 3A3C, 3A4, 3B, 6B, 7, 8, 123/2, 123/3A, 4A, 5A, 5B, 124/2, 8A, 9A1, 124/12, 126/2A1, 127, 128/8B, 9B, 129/2B, 3B, 138/4B, 5A2, 5B1B, 138/5B2A1B, 138/5B2B2, 138/5C1B, 5C2B, 5C3B, 6B, 139, 140/2A, 3A, 5A, 6A, 159/1A1, 1B1, 2A, 3A, 4A, 159/6A, 7A, 160/2A, 161/2, 162/1A2, 1B2, 2B, 3B, 169/5B, 6B, 170/5B, 9B, 10A2, 10B2, 192/2A
Water body	1/2, 2/1, 4/1, 5/1, 6/1, 7/1, 8/8, 10/6, 11/1, 12/1, 14/1, 15/1, 3, 16/3, 19/2, 5, 20/2, 4, 22/4, 23/3, 25/4, 26/1, 3, 4, 27/1, 28, 29/3, 30/1, 32/1, 33/1, 34/3, 35/1, 7, 36/4, 6, 37/1, 38/1, 5, 8, 39/1, 41/1, 42/12, 43/3, 46/1, 47/1, 48/1, 51/3, 52/1, 56/2, 57/8, 58/3, 59/6, 61, 62/2, 63/5, 69/5, 71/2, 73/1, 74/1, 6, 75/2, 4, 7, 76/2, 77/2, 4, 78/5, 80/1, 81/1, 4, 84/1, 8, 85/1, 88/1, 89/4, 90/2, 91/1B, 92/1, 93/1, 97/1, 98/1, 5, 99/1, 7, 100/2, 105/5, 107/7, 108/4B, 111/3, 112/2, 113/1, 114/1, 2, 5, 7B, 116/1, 117/4A, 5, 118/3, 119/5, 122/1, 123/1, 124/1, 126/1, 128/1, 10, 130/9, 131, 132/2, 4, 133/2, 137/1, 138/1, 140/1, 142/5, 143/2, 144/3, 145/7, 148, 149/10, 150/5, 151/1, 152/1, 154/1, 155/1, 3, 156/1, 157/1, 158/1, 159/5, 161/1, 166/1, 167/1, 8, 168/1, 169/1, 171/2, 173/1, 174/3, 176/6, 177/1, 7, 178/1, 179/1, 184/3, 186/4, 187/1, 188/8, 189/1, 191/1, 6, 192/1, 193
Burial ground	59/8, 104, 146, 187/7, 188/2, 189/3
Proposed Road	159pt, 163pt, 164pt, 165pt, 166pt

Taluk -Manachanallur
(Comprising SF.No-1to332)

Village - Kovathakudi

Residential	57, 58, 59, 61pt, 71pt, 92, 96, 102, 103, 104pt, 106pt, 107, 111pt, 112, 113, 114pt, 115, 129pt, 162pt, 168, 174, 175, 176pt, 177pt, 179pt, 188pt, 219, 221, 223pt, 224pt, 225pt, 226pt, 264pt, 265, 266pt
Commercial	246pt, 251pt
Industrial	-
Spl.Haz.Ind	-
Institutional	60, 66/4, 70/1, 3, 75pt, 106/3B2, 126/1, 167, 169, 172, 211/1, 218/3, 220, 226/2, 264/1, 266/3
Agricultural	2pt, 3to5, 6pt, 7pt, 8, 9pt, 11pt, 12to14, 15pt, 16pt, 18, 19, 22pt, 23pt, 24pt, 25pt, 26pt, 27, 28pt, 29pt, 30pt, 32pt, 33, 34, 35pt, 36pt, 37pt, 38pt, 39pt, 40pt, 41pt, 42pt, 43pt, 44pt, 45pt, 47, 49to51, 53, 54pt, 55pt, 56pt, 62, 64pt, 65pt, 66pt, 67pt, 68pt, 69pt, 70pt, 76pt, 77pt, 78pt, 79pt, 80pt, 82pt, 83pt, 85pt, 86pt, 87pt, 89pt, 90pt, 91, 93pt, 94, 95, 96pt, 97pt, 99pt, 100pt, 101, 108, 110pt, 112pt, 116pt, 117, 118pt, 119pt, 120, 121pt, 122pt, 123to125, 126pt, 127pt, 132, 133, 134pt, 135pt, 136pt, 137pt, 138pt, 139to142, 143pt, 144, 146, 147pt, 148, 149, 151, 153to159, 160pt, 161pt, 163pt, 164pt, 165pt, 166pt, 170, 173pt, 180to187, 190pt, 191, 193to195, 196pt, 197pt, 198, 199pt, 200pt, 201pt, 202pt, 203pt, 204pt, 205, 207to209, 210pt, 213to215, 217, 218pt, 222, 227, 228pt, 229pt, 230to232, 234pt, 235pt, 236pt, 238, 239pt, 240, 241pt, 242pt, 243pt, 244, 245pt, 247pt, 248pt, 249pt, 250pt, 252pt, 253pt, 254to256, 257pt, 258, 259pt, 260, 261, 262pt, 263, 268, 269, 271, 273to275, 276pt, 277pt, 279, 280pt, 281to284, 285pt, 286, 287pt, 288to291, 292pt, 293pt, 294pt, 295pt, 296to299, 300pt, 301, 302, 303pt, 304pt, 305, 307pt, 308, 310pt, 311pt 312to315, 316pt, 317pt, 318pt, 319pt, 320pt, 321pt, 322pt, 323pt, 324pt, 325, 326pt, 327pt, 328to330
Transport	9/1, 61/3, 72, 73, 81, 83/3, 84/1, 98, 104/2, 3, 105, 106/1A, 114/1B, 116/4, 118/1B, 2, 119/7, 128, 129/3, 131, 166/1, 171, 173/1B, 176/4B, 177/1B, 179/1B, 189, 192, 267, 272, 276/1B, 277/1B, 280/1, 330/10
Water body	1, 2/2, 6/2, 7/2, 10, 11/2, 15/1, 16/2, 17, 20, 21, 22/2, 23/3, 24/2, 25/2, 26/2, 28/1, 29/2, 3, 30/4, 31, 32/2, 35/4, 36/3, 37/3, 38/2, 39/2, 40/2, 41/2, 42/2, 43/2, 44/3, 5, 45/2, 46, 48, 52, 54/2, 55/1, 56/1, 63, 64/9, 67/4, 68/1, 4, 74pt, 76/6, 77/4, 78/1, 84/2, 3, 85/2, 86/2B, 2C, 87/5B, 88, 89/4, 5, 6, 90/1, 2B, 3B, 5B, 6B, 8A, 10, 11A, 12, 13, 14, 15, 93/1, 97/2, 3B, 4A, 5, 7A, 8, 9, 109pt, 122/7, 122/9, 129/4A1, 130, 134/4, 135/16, 136/8, 137/4, 138/2, 143/2B, 145, 147/3, 150, 152, 160/4, 161/2, 162/3, 163/2, 164/2, 165/2, 166/15, 173/2, 6, 178, 179/2, 8, 188/1, 190/1, 196/4, 197/1, 199/1, 200/2, 5, 201/3, 8, 202/1, 203/1, 204/2, 4, 206, 210/2, 212, 216, 223/4, 224/1, 225/1, 228/2, 229/1, 233, 235/2, 236/4, 237pt, 243/9, 251/3, 252/3, 253/3, 257/2, 259/1, 262/1, 270, 276/2, 278, 285/4, 287/1, 292/1, 293/1, 293/2, 294/1, 295/1, 300/1, 303/2, 304/1, 306, 307/2, 307/4, 309, 310/7, 8, 311A/1, 311B/2, 316/4, 317/3, 318/1, 319/1, 321/2, 323/1, 4, 324/1, 326/5, 327/2, 4, 331, 332
Burial ground	37/2, 45/4, 90/4, 7, 119/9, 121/2, 3, 211/2, 275/1
Proposed Road	65pt, 66pt, 67pt, 68pt, 69pt, 70pt, 71pt, 74pt, 75pt, 76pt, 79pt, 80pt, 82pt, 84pt, 99pt, 100pt, 106pt, 109pt, 110pt, 111pt, 112pt, 126pt, 127pt, 234pt, 236pt, 237pt, 239pt, 241pt, 242pt, 245pt, 246pt, 247pt, 248pt, 249pt, 250pt, 251pt, 252pt, 320pt, 321pt, 322pt, 323pt, 327pt

Taluk -Manachanallur**Village - Madhavaperumal Koil****(Comprising SF.No-1to243)**

Residential	38pt, 39, 43, 47pt, 48, 58pt, 59pt, 60, 85pt, 86pt, 87, 88pt, 90pt, 91pt, 93, 99, 100pt, 101, 103pt, 105, 106, 107, 115, 129pt, 130pt, 131, 132pt, 135 to 138, 139pt, 140pt, 142pt, 143, 144, 145pt, 146, 147, 148pt, 150pt, 166pt, 167, 170pt, 171pt, 172, 173pt, 176pt, 180, 190pt, 196pt, 197, 198, 199pt, 200, 203pt, 204pt, 205, 208pt, 209pt, 210pt, 216pt, 218pt, 229.
Commercial	163, 164, 165, 169pt, 191, 192pt, 193pt, 194pt, 206pt, 207pt, 211, 212pt, 220
Industrial	-
Spl.Haz.Ind	-
Institutional	35, 91/1, 122/1, 123/1, 3, 5, 6, 7, 124, 125/1, 3, 4, 133/1, 156, 161/1, 162/1, 171/3, 195pt, 201pt, 202, 203/9A, 214/1, 216/1, 217/1, 218/1, 225/2, 239, 240
Open Space and Recreational	63pt,
Agricultural	1pt, 2pt, 3, 4pt, 5pt, 6pt, 7pt, 8, 9pt, 10, 12pt, 14pt, 15, 16, 17pt, 18pt, 19pt, 20, 21, 22pt, 23, 24pt, 25, 26, 27, 28, 29, 30, 31, 32pt, 33pt, 34pt, 36pt, 37, 40pt, 41, 42pt, 44pt, 45pt, 46pt, 49pt, 50pt, 51, 52pt, 53pt, 54to56, 61pt, 62, 65, 66, 67pt, 68, 69, 70pt, 71, 72pt, 73pt, 74, 75, 76pt, 77, 79pt, 80pt, 83, 84pt, 89pt, 92pt, 94pt, 95, 96pt, 97, 108pt, 109, 110, 112, 114pt, 117, 118, 119pt, 121, 122pt, 123pt, 125pt, 127pt, 128pt, 133pt, 134, 152, 154pt, 155, 157, 158pt, 160pt, 161pt, 162pt, 174pt, 177pt, 178pt, 179, 180, 181, 183, 184pt, 185, 186, 187pt, 188, 189pt, 214pt, 215pt, 216pt, 217pt, 218pt, 222, 223, 225, 226, 227pt, 228pt, 230, 231pt, 233, 234, 235pt, 236pt, 237pt, 238pt, 241, 242
Transport	38/2, 57, 64, 81, 82, 89/4B, 90/2B, 94/2A, 102, 104, 114/2, 119/8, 122/3, 140/10, 141, 149, 151, 153, 158/1, 166/2, 168, 169/6, 8, 174/11, 196/6B, 8A, 208/3, 210/1, 215/1, 221/2, 227/2, 232
Water body	1/2, 2/2, 4/1, 5/2, 6, 10, 6/1, 7/1, 9/1, 3, 11, 12/3, 5, 7, 14/3, 5, 17/2, 18/2, 4, 19/3, 22/1, 3, 24/4, 32/5, 33/1, 34/2, 36/2, 38/4, 40/2, 4, 7, 42/1, 44/4, 45/4, 46/2, 47/3, 49/3, 50/1, 52/2, 53/2, 58/1, 59/1, 61/2, 63/3, 7, 67/2, 70/2, 72/6, 73/1, 76/2, 78, 79/1, 4, 80/3, 7, 84/1, 6, 85/3, 86/2, 88/1, 89/5, 90/1, 6, 91/2, 92/7, 96/2, 98, 100/7, 103/1, 108/1, 111, 113, 116, 120, 126, 127/1, 9, 128/5, 129/1, 130/1, 132/1, 3, 133/2, 139/1, 140/2, 142/3, 145/1, 148/4, 150/1, 154/1, 158/2, 159, 160/1, 169/9, 170/3, 5, 171/1, 173/3, 174/8, 175, 176/1, 3, 177/8, 178/6, 7, 182, 184/2, 187/1, 189/7, 190/1, 192/1, 193/1, 194/1, 2, 195/2, 196/2, 4, 7, 199/1, 4, 201/6, 203/2, 204/14, 206/3, 207/7, 208/5, 209/1, 210/2, 212/5, 213, 219, 221/1, 3, 224, 228/3, 231/2, 235/1, 3, 236/1, 4, 237/1, 238/1, 243
Burial ground	13, 63/2, 84/3, 208/2, 225/2

Taluk -Manachanallur**Village - Melapathu****(Comprising Sf.No-1to261)**

Residential	35pt, 36pt, 39, 41, 42pt, 44, 77, 79pt, 80pt, 81pt, 83, 103pt, 105, 110pt, 115pt, 116, 117, 147, 167pt, 170, 171, 172pt, 174pt, 187pt, 208, 212pt, 213pt, 223pt, 224pt, 230, 232, 233, 248to250, 254pt, 255, 258to260
Commercial	40, 113pt
Industrial	-
Spl.Haz.Ind	-
Institutional	2, 3pt, 4to6, 9, 10pt, 11pt, 102/1, 153/2, 166 173/2, 182/3, 185, 186/2, 200/2A, 226/4
Agricultural	1pt, 7pt, 8pt, 12, 13pt, 14pt, 15, 16pt, 17pt, 18, 19, 21, 23, 24pt, 25pt, 26pt, 27, 28, 29pt, 30, 31, 32pt, 33pt, 34pt, 37pt, 38pt, 43pt, 45pt, 46pt, 47, 48pt, 49pt, 50pt, 51pt, 53pt, 54pt, 55pt, 56pt, 58pt, 59pt, 60pt, 62pt, 64pt, 65to71, 72pt, 73, 74, 76pt, 78, 82pt, 85, 86pt, 87, 88pt, 89, 91pt, 92pt, 93pt, 95pt, 96pt, 97pt, 98to100, 101pt, 104pt, 107, 109pt, 111, 114pt, 118pt, 119, 120, 121, 122pt, 123, 124pt, 125pt, 126pt, 127pt, 128, 129pt, 131, 132, 134pt, 135pt, 136pt, 137pt, 138, 139pt, 140pt, 141pt, 144pt, 145, 146, 148pt, 149pt, 151to154, 156, 157, 159to162, 163pt, 164, 165, 168, 175pt, 178, 179pt, 180pt, 181, 182pt, 184pt, 186pt, 188pt, 189pt, 190pt, 191, 192pt, 193, 194pt, 195pt, 197pt, 198pt, 199, 200pt, 202, 205pt, 206pt, 207pt, 209pt, 214pt, 215, 218pt, 219p, 220to222, 226pt, 227pt, 228, 229, 234, 235, 236pt, 237, 238pt, 240pt, 241pt, 242pt, 243, 244, 247, 251pt, 252pt, 253pt, 256pt, 257pt, 261
Transport	1/2, 35/5, 36/1, 42/4, 62/2, 63, 79/2, 81/2, 82/5, 106, 109/4, 110/1, 113/2, 114/2, 115/3, 118/5, 122/5, 163/1, 167/1, 172/4, 10, 173/1, 188/2, 189/1, 190/1, 196/1, 3, 203, 210, 211/1, 3, 213/1B, 4, 12, 214/2, 216, 217, 236/4, 241/1, 251/6, 252/1
Water body	1/1, 3, 3/4, 7/1, 6, 8/1, 10/4, 11/13, 13/12, 14/2, 16/1, 17/1, 20, 22, 24/6, 25/1, 5, 10, 26/1, 3, 29/4, 32/1, 6, 33/1, 34/2, 35/1, 36/7, 37/1, 38/1, 5, 42/1, 6, 43/1, 45/1, 46/1, 48/3, 49/2, 50/1, 51/2, 6, 52, 53/1, 54/2, 55/1, 56/6, 57, 58/4, 59/2, 5, 60/5, 61, 64/6, 72/6, 75, 76/13, 80/13, 84, 86/5, 86/10, 88/6, 90, 91/2, 92/5, 93/2, 94, 95/3, 96/4, 5 97/6, 101/3, 102/2, 103/7, 104/1, 112, 124/5, 125/3, 126/6, 127/1A, 6, 129/2, 130, 133, 134/2, 135/5, 136/1, 7, 137/1, 139/5, 140/1, 141/1, 142, 143, 144/1, 148/2, 149/11, 150, 155, 158, 169, 173/3, 174/6, 175/2, 176, 177, 179/8, 180/9, 182/9, 183, 184/1, 187/1, 192/1, 194/1, 195/1B, 196/2, 197/2B, 198/1B, 200/1B, 201, 204, 205/1A 206/13, 207/1A, 209/6, 211/2, 212/1B, 214/10B, 223/3A, 224/2, 227/3, 231, 238/1, 239, 240/2, 242/3, 245, 246pt, 251/9, 253/7B, 254/1, 2C, 256/4B, 257/1
Burial ground	51/4, 108, 218/10A, 225
Proposed Road	1pt, 218pt, 219pt, 246pt

Taluk - Manachanallur**Village - Bikshandarkovil (CT)****(Comprising Sf.No-1to360)**

Residential	5, 14pt, 15pt, 17, 18pt, 19, 20pt, 21, 22pt, 23pt, 24pt, 25to27, 28pt, 30, 31pt, 33pt, 34pt, 37pt, 43pt, 44pt, 45pt, 46pt, 47, 48, 50pt, 62pt, 65pt, 66, 77pt, 82pt, 83pt, 84pt, 86pt, 87, 88pt, 93pt, 94pt, 95pt, 96, 97pt, 98pt, 99pt, 100pt, 101pt, 102, 103, 104pt, 105to107, 110, 111pt, 112pt, 113pt, 114pt, 115pt, 116, 118pt, 120pt, 121pt, 122, 123pt, 124, 125pt, 126pt, 127pt, 128pt, 129pt, 130pt, 131pt, 132pt, 133Apt, 133B, 134, 135, 136pt, 139pt, 140, 141, 142pt, 147, 148pt, 149, 150pt, 151, 152pt, 153, 154pt, 155, 157, 161pt, 162pt, 163pt, 164, 165, 166pt, 170, 185pt, 186, 187pt, 188pt, 208to210, 211pt, 212, 213pt, 214, 218, 219, 220pt, 221pt, 238pt, 239pt, 240pt, 246, 251pt, 252, 253pt, 254pt, 255pt, 256pt, 257pt, 258pt, 259pt, 260pt, 262pt, 263pt, 264pt, 265, 269pt, 270, 271pt, 272pt, 273pt, 274pt, 279pt, 282pt, 284pt, 288pt, 289to299, 305to349.
Commercial	32pt, 35pt, 36, 37pt, 39pt, 40Bpt, 42pt, 49pt, 51pt, 52, 54pt, 55pt, 56pt, 57pt, 58pt, 60pt, 61pt, 63pt, 64pt, 67, 69pt, 70pt, 79pt, 80pt, 82pt, 120pt, 137pt, 138pt, 143, 144pt, 145pt, 146pt, 241pt, 242pt, 243, 244pt, 245pt, 249pt, 250, 251pt, 254pt, 261pt, 262pt, 266pt, 287
Industrial	41pt, 247pt
Spl.Haz.Ind	-
Institutional	92pt, 108, 109, 119, 215, 217, 283,
Agricultural	1, 2pt, 3pt, 4pt, 6, 7pt, 8pt, 9pt, 10, 11pt, 12pt, 13, 16pt, 72, 74pt, 76, 90pt, 91pt, 156pt, 158, 159, 160pt, 167pt, 168pt, 169pt, 171pt, 172, 173pt, 174, 175pt, 176pt, 177pt, 178, 179, 180pt, 181pt, 182pt, 183pt, 184pt, 189pt, 190pt, 191pt, 192pt, 193pt, 194pt, 195pt, 196pt, 197pt, 198pt, 199pt, 200pt, 201pt, 202pt, 203pt, 204pt, 205pt, 206pt, 207pt, 216pt, 222pt, 223pt, 224pt, 225pt, 226pt, 227pt, 228pt, 229pt, 230pt, 231pt, 232pt, 233, 234, 235pt, 236pt, 237pt, 253pt, 267pt, 268, 274pt, 275pt, 276pt, 277, 278, 280pt, 281pt, 285pt, 286pt,
Transport	16B/15C, 15E, 15H, 20/1A, 32/1A1A, 1A2A, 33/1A1, 35/3A1A, 3B1A, 11A, 37/4A, 5A1A, 5A1C, 5A2, 38, 40B/3B, 45/1, 46/3, 49/5, 50/3, 51/2, 53, 54/1A, 1B, 2A1, 2A2A, 2A2B, 3A1A, 3A2A, 5A, 5B, 6A1, 7A1, 55/1, 3A1, 3A2, 4A, 5A1A1A, 7A1A, 7A2A, 7B, 11A1A, 57/1B, 3A, 4A, 58/2, 3, 59, 61/1A5, 62/1J, 63/2A1B, 65/1B, 69/2B, 74/4B, 4C1, 75/1B, 2, 3, 77/3, 81/1, 88/4, 8, 90/1, 91/3, 92/1, 93/2, 3, 5B, 98/4A1B, 5, 99/2, 101/2A, 111/2, 117, 120/4B, 247/1, 248, 288/1, 10, 300 to 304, 350to357, 358/3, 359, 360
Water body	2/1, 3/5, 4B/2, 4A/2, 4A/3, 7/2, 8/6, 7, 9/1, 3, 4, 8, 9, 11/1, 12/1, 14/2, 15/1, 16B/2, 16A/2, 16B/4A, 16A/4A, 16B/4B, 16A/4B, 16A/4C, 16B/5A, 16B/10, 16A/12, 16B/12, 16B/14, 16A/14, 16A/15, 18/1, 20/4, 22/2, 23/1, 2, 24/1, 28/1, 29, 31/2, 32/2, 33/3, 34/8, 35/2, 4, 6, 7, 9, 37/1A2, 2, 39/2, 40B/4, 6, 8, 15, 41/1, 5B, 42/3, 43/4, 44/2, 45/4, 46/5, 49/7, 54/4, 55/6, 56/1, 3, 57/7, 58/1, 4, 6, 60/2, 62/7, 64/2, 4, 6, 65/1A, 68, 69/1, 70/3, 71, 73, 75/1A, 78, 79/4, 80/10, 81/2, 82/4,

	83/6, 84/2, 85, 86/1, 88/2, 89, 92/3, 93/4, 94/2, 95/7, 97/3, 98/2, 3, 100/8, 101/2B, 2C, 104/6, 112/2, 113/4, 6, 114/2, 115/1, 118/1, 120/1, 6, 121/1, 123/1, 125/1, 126/1, 3, 127/4, 128/2, 129/4, 5, 130/3, 4, 7, 10, 131/3, 132/7, 11, 133A/1, 3, 136/5, 137/4, 7, 8, 9, 10, 137B/7, 8, 137C/8, 9, 138/2, 139/2A, 2B, 3, 4, 5B, 142/3, 144/1, 145/1, 146/1, 3, 148/2, 150/1, 4, 152/5, 154/4, 156/1, 160/4, 161/2, 162/2, 163/9, 166/1, 167/3, 168/4, 8, 169/1, 3, 171/3, 5B, 173/4, 175/3, 176/6, 11, 177/4, 5, 180/1, 6, 181/3, 182/3, 183/4, 184/2, 6, 185/1, 187/3, 188/2, 189/5, 7, 190/3, 191/2, 192/5, 193/2, 5, 194/1, 195/2, 196/1, 7, 197/3, 198/1, 199/1, 4, 200/2, 5, 7, 201/2, 6, 202/3, 203/2, 204/2, 205/2, 7, 206/1, 3, 5, 207/1, 6, 8, 211/1, 213/1, 216/1, 220/2, 221/1, 5, 222/2, 223/3, 7, 224/7, 10, 225/2, 4, 226/3, 227/2, 228/2, 229/2, 230/3, 5, 231/7, 232/2, 235/2, 236/3, 237/2, 238/1, 239/1, 240/2, 4, 6, 241/1, 3, 242/2, 244/4, 245/2, 249/2, 251/1, 3, 5, 253/5, 254/2, 4, 6, 255/1, 3, 256/1, 4, 7, 257/1, 4, 258/1, 259/1, 260/1, 5, 261/2, 263/2, 264/2, 266/1, 2A, 4, 7, 12, 267/4, 269/2, 4, 271/1, 272/1, 3, 273/1, 3, 274/1, 275/2, 276/5, 279/1, 3, 5, 280/1, 6, 281/1, 3, 282/1, 284/1, 285/2, 4, 7, 286/1, 358/1, 2
Burial Ground	33/6, 154/3, 198/3, 235/3

Taluk -Manachanallur**Village - Poonampalayam****(Comprising Sf.No-1to765)**

Residential	1to3, 9, 11to16, 18, 21to24, 37, 40, 45, 46, 47, 83pt, 84, 85, 86, 91pt, 108, 110, 111, 114, 116pt, 118pt, 119, 122pt, 129, 131, 139, 141, 153, 154pt, 157pt, 158, 159, 163, 164pt, 165, 166, 171pt, 172, 173, 182, 183, 190to192, 194, 195, 196, 223, 231, 232pt, 233, 234, 237pt, 238, 240, 241, 242, 246, 248, 255, 263, 264, 265, 267, 270to275, 280, 285, 292pt, 293, 295, 302, 304to308, 310, 311, 313, 314pt, 318, 326, 327, 335, 336, 359, 377, 378, 400pt, 413, 414pt, 415, 423, 424, 425, 427, 428, 438to440, 448, 451, 454to456, , 462, 463, 468, 514, 516, 517, 520, 521, 525, 528, 529, 530pt, 546pt, 547to549, 551to554, 555pt, 557pt, 558pt, 559, 564, 565pt, 584, 629, 637, 638, 641, 642pt, 644, 646, 647, 654pt, 655, 657, 658pt, 659pt, 660pt, 661pt, 662to665, 667, 669, 671, 681to683, 695, 696, 698, 715, 716, 751pt, 754, 758, 761, 763pt
Commercial	260, 277, 341pt, 404, 406pt, 408pt, 409 to 411, 416to419, 420, 421, 422, 431, 444pt, 445, 458, 459, 461, 464, 465, 471, 472, 473pt, 497, 498, 500to504, 506to508, 509, 510, 511, 512, 513, 515, 523, 524
Industrial	199to202, 204, 205, 207, 209, 210, 236pt, 243, 244pt, 253, 254, 257pt, 258pt, 284, 288, 426, 429, 432, 434, 435pt, 437pt, 442, 467, 469
Spl.Haz.Ind	-
Institutional	76, 115, 152, 262pt, 269pt, 309pt, 317/2, 544/18, 755
Agricultural	4to7, 10, 19, 20, 25to28, 30to36, 38pt, 41to44, 48to68, 69pt, 70, 71, 72pt, 73, 75, 77to80, 87to90, 92, 93pt, 94 to 96, 97pt, 98to107, 112, 113, 117, 120pt, 121pt, 124 to 128, 130, 132to138, 140, 142, 143, 145, 146, 147pt, 148to151, 155, 156, 161, 162, 167, 168pt, 169, 170, 174to181, 184to186, 188, 193, 197, 198, 203, 211to218, 219pt, 221, 222, 224to229, 230pt, 239, 249to252, 266, 268, 279, 282, 289, 290, 291pt, 296to301, 303, 312, 315, 316pt, 317pt, 319, 320, 321pt, 322to324, 328to330, 331pt, 332, 333, 334pt, 337pt, 338to340, 342to355, 356pt, 357, 358, 360, 362to373, 374pt, 375, 379pt, 380to382, 383pt, 384to393, 395to399, 401to403, 405, 412, 441, 446pt, 447, 449, 450, 452, 453, 457pt, 470, 474to487, 488pt, 489to496, 518, 519, 522, 526, 527, 531to535, 537pt, 539to543, 544pt, 545, 550pt, 560to563, 567to570, 572, 573, 574pt, 576to580, 582, 583, 585to602, 603pt, 604to611, 613to622, 624to628, 630pt, 631, 632, 633pt, 634pt, 635, 636, 639, 640, 643, 645, 648to651, 653pt, 656, 666, 670, 672, 673pt, 674, 675, 678pt, 679, 680pt, 684pt, 685to694, 697pt, 699to701, 702pt, 703pt, 704to708, 710to714, 717, 718, 719pt, 720to724, 725pt, 726to731, 732pt, 733pt, 734to738, 739pt, 740, 741pt, 742pt, 743to746, 748, 749, 750pt, 756, 757, 759, 762, 764pt, 765
Transport	8, 17, 29, 39, 74, 81, 82, 97/1, 109, 123, 160, 189, 206, 208, 219/3, 220, 230/3, 232/1, 235, 236/2, 237/1, 245, 247, 256, 261, 276, 278, 281, 283, 286, 287, 294, 309/2, 325, 341/2, 376, 407, 430, 433, 437/6, 443, 460, 466, 473/11, 499, 505, 530/4, 536, 538, 555/4,

	557/4, 8, 565/23, 566, 571, 574/1, 575, 581, 603/1, 623, 630/1, 633/1, 634/2, 642/1, 652, 660/9, 668, 697/2, 719/1, 725/1, 732/3, 733/1, 739/2, 741/2, 742/7, 747/1, 751/2, 752, 753, 760, 763/6
Water body	38/1, 69/10, 72/1, 83/12, 91/5, 93/7, 116/2, 118/6, 120/3, 121/1, 122/1, 147/7, 154/6, 157/2, 164/1, 168/2, 171/2, 187, 232/3, 244/11, 257/8, 258/3, 262/3, 269/3, 291/1, 292/1, 314/6, 316/1, 317/12, 321/1, 331/7, 334/1, 337/1, 356/3, 361, 374/3, 379/19, 383/8, 394, 400/1, 406/1, 408/7, 414/1, 435/2, 436, 444/1, 446/5, 457/2, 488/2, 537/3, 544/5, 546/20, 550/1, 555/2, 556, 558/1, 612, 653/2, 654/1, 658/1, 659/14, 661/1, 673/9, 676, 677, 678/1, 680/8, 684/7, 702/3, 703/7, 709, 739/7, 750/1, 764/5B, 6, 7, 8A
Burial ground	144, 259.

Taluk - Manachanallur**Village - Rajampalayam****(Comprising Sf.No-1to78)**

Residential	1pt, 2, 3pt, 4pt, 5pt, 7pt, 8, 9pt, 10, 11pt, 12pt, 13pt, 14 to 17, 20, 28pt, 29, 37pt, 38pt, 44, 56, 61pt, 67, 68
Commercial	Nil
Industrial	18, 45pt
Spl.Haz.Ind	Nil
Institutional	1/2,
Agricultural	6pt, 21, 22, 23pt, 24pt, 25pt, 26pt, 27pt, 30, 33, 34, 35pt, 36pt, 39, 40pt, 41pt, 42pt, 46 to 54, 55pt, 57to59, 60pt, 62, 65, 66pt, 69, 70, 71pt, 72pt, 75, 77pt, 78
Transport	1/11, 1/12, 5/6, 6/18, 7/8, 9/14, 11/1, 12/13, 13/11, 19, 27/12, 28/2, 31, 32, 35/12, 36/12, 37/16, 38/1, 40/1, 41/1, 42/1, 42/10, 43, 45/4to6, 60/9, 61/4, 71/1, 72/2, 77/2
Water body	4/5, 23/16, 24/12, 25/1, 25/20, 26/20, 27/14, 55/6, 63, 64, 73, 74, 76, 77/1
Burial ground	3/15, 38/2, 66/2

Taluk - Manachanallur**Village - Samayapuram****(Comprising SF.No-1to265)**

Residential	1, 16pt, 26, 30, 31pt, 32pt, 35, 51pt, 80to86, 87, 91, 110, 111, 118pt, 119pt, 131, 134pt, 147pt, 156, 157, 158pt, 159pt, 160pt, 162, 168pt, 174pt, 175pt, 178, 179pt, 190, 198, 199pt, 200, 201pt, 202, 203, 204, 206pt, 207, 216pt, 227, 230pt, 239to265
Commercial	74pt, 75pt, 88, 89pt, 90, 92pt, 95pt, 96pt, 102, 213pt, 214, 229pt
Industrial	163pt, 167pt, 183pt, 212
Spl.Haz.Ind	-
Institutional	39pt, 56pt, 77, 78, 79, 97pt, 98, 99pt, 100, 101pt, 104, 107pt, 113pt, 114pt, 115, 116pt, 117, 132, 158/14, 168/11, 205, 209, 210pt, 211pt, 228, 229/1, 237pt, 238
Agricultural	2, 3pt, 4, 7to11, 12pt, 13, 14pt, 15, 17to22, 23pt, 24pt, 25, 27to29, 33, 34, 36, 37, 38, 40, 41, 42, 43pt, 45to47, 48pt, 49, 50pt, 52, 53, 55pt, 57, 58pt, 59, 60, 61, 62pt, 63pt, 64to70, 71pt, 76, 103pt, 120, 121, 122pt, 123, 124pt, 125pt, 126pt, 127pt, 128pt, 129pt, 130pt, 135to137, 141pt, 144pt, 161, 164pt, 165pt, 166pt, 169pt, 170pt, 171pt, 172pt, 173/1to9, 176pt, 180pt, 181pt, 182pt, 184pt, 185pt, 186pt, 187pt, 188pt, 189pt, 191to195, 196pt, 197pt, 215pt, 217, 218, 219pt, 220pt, 221pt, 222, 223pt, 224pt, 225, 226pt, 231, 232pt, 233pt, 234pt
Transport	23/2, 31/2, 32/18, 43/2, 48/13, 51/20, 54, 55/1A, 2A1, 2B, 3A1, 56/1A, 1B, 2, 3B1, 3C1, 23, 58/1B, 62/1A, 63/9B, 71/12B, 72, 73, 74/4A1, 75/4A, 7A, 89/1A, 1B2, 2A, 2B2, 3A, 3B2, 4B, 5A, 5B1, 5B2, 6A, 6B2, 6B3, 92/7B, 8A, 8B2, 9A, 9B2, 18A, 19A, 20A2, 20B1, 20B2B, 21A, 21B2, 22A, 23A, 93, 94, 95/1A1, 1B, 96/1A1, 1B, 2A2, 2B, 3A, 3B, 4B, 5A, 6, 7A1, 7A3, 7B, 102/1B, 103/1A1A, 1A2A, 2, 105, 106, 119/1, 133, 138, 139, 140, 141/1A, 2, 142, 143, 144/1, 5B, 6B, 7B, 8B, 9B, 10B, 11B, 12B, 13, 145, 146, 148to155, 159/1, 160/4, 18, 177, 179/1, 196/1, 206/3, 213/6B, 215/10, 216/8, 220/1, 221/1, 223/1, 9, 224/11, 229/6B, 7B, 9B, 230/1, 3 232/1A, 2A, 7A, 8, 9A, 11A, 233/1A, 2A, 3A, 4A, 5, 6A, 234/1B, 4B, 5B, 6, 7B, 12B, 13B, 14B, 16B, 237/1,
Water body	3/4, 5, 6, 12/6, 14/2, 16/5, 23/6, 24/4, 39/1, 44, 47/9, 50/15, 62/1B, 5, 8, 9, 63/1, 95/2, 96/8, 97/2, 99/1, 101/1, 102/2, 107/3, 6, 108, 109, 112, 113/1, 114/3, 116/3, 118/1, 122/2, 124/6, 125/2, 126/1, 127/1, 128/3, 11, 129/6, 130/1, 134/1, 2, 3, 4, 23, 147/1, 158/1, 159/9, 160/19, 163/1, 164/14, 165/9B, 166/1, 167/1, 169/1, 18, 170/2, 171/1, 6A, 11, 172/1A, 5A, 173/10, 174/2A, 3A, 4B1, 5A, 6B, 9, 10B, 12B, 13B, 16A, 175/1, 2B, 8B, 9C2, 19B2, 176/5B, 179/5A, 15, 180/1B, 7, 181/4, 182/2B, 4B, 183/1, 2A, 3B2, 4B, 5B1, 6B, 184/1, 2B, 7A, 8A, 185/2, 186/1, 187/1, 188/1, 189/1, 2B, 3B, 4B, 197/6, 199/9, 201/2, 208, 210/1, 211/1, 215/19, 219/4, 226/9, 230/8, 235, 236
Burial ground	103/3, 229/5

Taluk - Manachanallur**Village - Theerampalayam****(Comprising SF.No-1to381)**

Residential	6to8, 13pt, 14pt, 15, 16, 17pt, 18pt, 27, 29, 31, 32, 34, 35, 50, 55, 58, 60, 83, 84, 85pt, 86, 87, 88, 89to91, 93to97, 100, 103pt, 104pt, 105pt, 109, 115, 117to119, 121, 122, 124, 125pt, 127pt, 133, 134, 136, 137pt, 138to142, 145, 147to149, 153, 156, 162, 192, 207, 242, 243, 244, 245, 246, 247pt, 248, 250, 251, 257, 258, 260, 283pt, 288pt, 297, 298pt, 304, 306, 307, 321.
Commercial	-
Industrial	-
Spl.Haz.Ind	-
Institutional	24, 190pt, 240/4, 278/2, 337
Agricultural	1to 4, 9, 11, 12, 13pt, 19, 20, 21pt, 23pt, 25, 26pt, 36to40, 41pt, 43, 44, 45pt, 46to49, 51pt, 52, 54, 56, 57, 59, 61to71, 73to76, 78, 80to82, 92, 99, 106to108, 111to114, 116, 123, 128to132, 135, 150, 151, 154, 155, 157, 158, 160, 161, 163to166, 167pt, 168to174, 175pt, 176, 177, 178pt, 180, 181, 182pt, 183, 184, 186to188, 189, 194to197, 200pt, 201to205, 208to220, 221pt, 222to226, 228pt, 229to234, 236, 237, 239, 240pt, 241pt, 249, 252to256, 261to263, 265, 266pt, 267to272, 274, 275pt, 276, 277, 278pt, 279to282, 285, 286, 287pt, 289, 290, 292to294, 296, 299pt, 301to303, 305, 308to 312, 313pt, 314, 315, 316, 317pt, 318, 319, 320, 322to325, 327to329, 330pt, 331to333, 335pt, 336pt, 338to343, 344pt, 345to347, 348pt, 349, 350, 351, 352, 354to376, 377pt, 378pt, 379to381
Transport	5, 10, 14/1, 17/1, 18/15, 21/1, 11, 23/2, 26/5A, 28, 30, 33, 45/1, 51/12, 53, 72, 77, 79, 85/1A, 7, 98, 101, 103/1, 104/1, 105/1, 110, 120, 125/1A, 126, 127/1A, 137/2A, 2B, 143, 144, 146, 178/2, 190/3, 191, 193, 199, 221/7, 227, 228/1A, 235, 238, 241/6, 247/1, 264, 266/1, 273, 275/8, 284, 287/1, 291, 295, 298/1, 299/2, 300, 313/1, 317/1, 326, 330/1, 334, 335/2, 336/4, 344/2, 377/1, 378/1
Water body	22, 23/1, 41/7, 42, 102, 152, 159, 167/1, 175/1, 179, 182/1, 185, 190/1, 198, 200/1, 206, 259, 283/1B, 348/1, 353
Burial ground	288/1

Taluk -Manachanallur**Village - Thiruppangali (North)****(Comprising SF.No-1to571)**

Residential	6pt, 7pt, 14, 15, 26, 29, 32, 35, 36, 40, 42, 49, 52, 68, 70, 74, 75, 99pt, 100, 102, 104, 105, 107, 108, 184, 187pt, 193, 223, 235pt, 236pt, 239pt, 240pt, 243to245, 250, 255, 258pt, 269, 277to279, 309, 344, 364, 365pt, 370, 371, 386, 391, 392, 393, 395, 414, 421, 439pt, 440pt, 454, 462, 491pt, 516pt, 518, 525, 527pt, 530pt, 531, 535pt, 537, 539, 540, 543pt, 544pt, 556, 558pt, 561
Commercial	-
Industrial	-
Spl.Haz.Ind	-
Institutional	78/4, 8, 97/9, 114/7, 143/21, 198/1, 226/4, 439/4, 491/2, 492/1, 8, 530/8, 534, 535/1, 7, 8
Agricultural	1to3, 4pt, 5pt, 8pt, 9pt, 10to13, 16, 18to23, 27, 28, 33, 34, 37, 41, 43, 45, 47, 53, 54, 57, 60pt, 62, 65, 72, 76, 77, 78pt, 81, 83, 84, 86, 89, 90, 93, 94, 97pt, 98, 101, 103, 106, 109pt, 110pt, 114pt, 118, 119pt, 120pt, 121pt, 122, 123pt, 124, 125, 128pt, 130, 132 to 134, 135pt, 137pt, 139pt, 140, 143pt, 145, 146pt, 147 to 149, 150pt, 151, 152, 157pt, 158pt, 159pt, 160to164, 165, 168, 169pt, 170pt, 171pt, 172pt, 174, 175, 178to183, 188to191, 195, 198pt, 200, 201pt, 202, 203, 206, 208pt, 209, 211, 214pt, 215, 217to222, 226pt, 227, 230, 231, 234, 241pt, 242, 248, 249, 251, 252, 256, 259pt, 260to262, 263pt, 264to267, 271to274, 280pt, 283pt, 284pt, 289to294, 295pt, 296to305, 306pt, 307pt 308pt, 310pt, 311, 312, 313pt, 314pt, 315pt, 316, 318pt, 319pt, 320pt, 321to326, 329to336, 338to343, 345to347, 350pt, 351, 353pt, 356, 358to361, 363, 366pt, 367, 368, 373to375, 378, 380, 383, 387, 388, 394, 396, 399to401, 403, 404, 408to413, 417, 418, 420, 422to424, 425pt, 426pt, 427pt, 430to436, 438, 442pt, 447, 449pt, 450pt, 451pt, 452, 453, 455, 456, 457pt, 458pt, 459pt, 460, 461pt, 463, 464pt, 465, 467pt, 469pt, 470, 471, 472pt, 473, 474pt, 477, 479to481, 484, 485pt, 486pt, 487pt, 488pt, 489pt, 490, 495pt, 496to500, 501pt, 502pt, 505to507, 509, 510pt, 511to515, 517, 519, 520pt, 521to523, 524pt, 545pt, 546pt, 547pt, 548to553, 554pt, 555, 562to565, 568, 569pt, 570
Transport	6/10, 17, 24, 25, 30, 31, 38, 39, 44, 48, 50, 51, 55/2, 58, 59, 60/1, 61, 66, 67, 69, 73, 85, 87, 88, 91, 92, 95, 96, 109/1, 20, 110/2, 16, 111to113, 114/5, 115to117, 119/1, 120/1, 121/1, 123/6, 126, 127, 131, 135/2, 136, 137/1, 139/16, 146/2, 150/1, 153to156, 157/2, 158/4, 159/1, 166, 167, 169/9, 170/1, 173, 176, 177, 185, 186, 187/1, 196, 197, 204, 205, 207, 208/4, 210, 214/13, 216, 224, 225, 228, 229, 232, 233, 235/1, 10, 236/33, 239/16, 240/2, 241/2, 253, 254, 257, 258/11, 259/13, 263/26, 268, 270, 275, 276, 281, 282, 285, 295/2, 306/9, 307/1, 308/1, 310/4, 13, 14, 21, 314/20, 315/20, 317, 319/14, 320/19, 327, 328, 337, 348, 349, 350/1, 352, 354, 355, 357, 362, 365/17, 372, 377, 379, 384, 389, 390, 398, 402, 405, 406, 415, 416, 419, 428, 429, 437, 441, 442/2, 443to446, 457/2, 467/2, 474/2, 475, 476, 478, 482, 483, 493, 494, 501/1, 502/1, 503, 504, 508, 520/13,

	524/1, 526, 527/4, 528, 529, 532, 533, 536, 538, 541, 542, 543/1, 544/1, 545/1, 546/5, 547/1, 557, 559, 560, 566, 567, 571
Water body	4/2, 5/6, 6/14, 7/3, 8/1, 4, 9/8, 46, 55/1, 56, 63, 64, 71, 79, 80, 82, 99/8, 129, 138, 141, 142, 144, 171/2, 172/6, 192, 194, 199, 201/1, 2, 212, 213, 237, 238, 246, 247, 280/1, 283/1, 284/1, 286, 287, 288, 313/7, 318/9, 366/10, 369, 376, 381, 382, 385, 397, 407, 425/1, 426/4, 427/1, 439/6, 440/3, 449/1, 450/1, 451/1, 458/5, 459/1, 461/11, 464/1, 466, 468, 469/1, 472/1, 485/6, 486/4, 487/5, 488/2, 489/1, 495/1, 510/2, 554/1, 558/1, 569/7,
Burial ground	128/5, 353/1, 448, 516/3

Taluk -Manachanallur**Village - Thiruppangali (South)****(Comprising SF.No-1to527)**

Residential	25, 43pt, 46, 47to50, 56pt, 57, 58pt, 60, 65pt, 67pt, 71, 79pt, 80pt, 90, 95to97, 99, 107pt, 108, 134pt, 135, 137, 140, 142, 144, 145, 171pt, 172pt, 173, 174pt, 175pt, 176, 179pt, 186, 187, 189pt, 193pt, 279pt, 340, 341, 343, 347pt, 356pt, 363, 364pt, 365pt, 366, 367pt, 368pt, 372, 373pt, 374to376, 379, 380, 392, 404pt, 425, 426, 451, 452pt, 455pt, 458, 461pt, 474pt, 486pt, 491pt, 492, 494pt, 499, 503pt, 504pt, 505, 506, 520, 521pt, 525
Commercial	-
Industrial	42
Spl.Haz.Ind	-
Institutional	91/16, 109/7, 191/7, 402/2, 445/1, 448/1, 491/4, 519/12
Agricultural	1to15, 16pt, 17to20, 21pt, 24, 33, 36to41, 45, 51to55, 59, 61to64, 66, 68pt, 69, 70pt, 72, 73, 74pt, 77pt, 78pt, 82, 87, 91pt, 92, 100, 101pt, 102, 103pt, 104pt, 105, 106pt, 109pt, 110, 113to117, 119pt, 120to122, 123pt, 124to127, 128pt, 129pt, 130, 131, 132pt, 133pt, 136, 146pt, 147, 148pt, 149pt, 150to153, 154pt, 155pt, 156pt, 157to160, 161pt, 162pt, 163to166, 168, 169, 180pt, 181pt, 182, 183, 191pt, 194pt, 195pt, 196pt, 197pt, 198to201, 202pt, 203pt, 204pt, 205pt, 206, 207, 208, 209pt, 210pt, 211, 214, 220, 222to228, 229pt, 230pt, 231pt, 232pt, 235to240, 241pt, 242pt, 243pt, 244pt, 247, 248, 251to255, 256pt, 257pt, 258pt, 259pt, 263to271, 272pt, 273pt, 274pt, 275, 276pt, 277pt, 278pt, 282, 283pt, 284to286, 288to291, 292pt, 293pt, 294, 295pt, 296pt, 300, 301, 304, 305pt, 306pt, 307pt, 310pt, 311, 312, 313pt, 314, 316, 318pt, 319pt, 320pt, 321to323, 342, 344to346, 348, 350, 351, 355pt, 357pt, 377pt, 378, 382pt, 383pt, 384pt, 385, 386, 387, 388, 389pt, 390pt, 394, 397pt, 399, 400pt, 401, 402pt, 406pt, 407pt, 409, 410, 412to417, 418pt, 419, 420pt, 421pt, 422pt, 423pt, 424pt, 427pt, 428, 429pt, 430to435, 440, 444, 445pt, 448pt, 450pt, 453, 454, 456pt, 457pt, 459pt, 460pt, 462pt, 463pt, 464pt, 465pt, 466pt, 467pt, 468pt, 469pt, 470to473, 475, 476pt, 477pt, 478, 479pt, 480pt, 481pt, 482pt, 483pt, 484pt, 485pt, 487, 488pt, 489pt, 490pt, 497, 498, 500, 501, 502pt, 507to511, 514pt, 515pt, 516to518, 519pt, 522, 523, 524pt, 526, 527pt
Transport	16/15, 21/5, 22, 23, 26to32, 34, 35, 56/12, 58/13, 65/1, 67/1, 68/1, 70/8, 75, 76, 81, 88, 89, 93, 94, 98, 106/24, 107/31, 128/1, 132/1, 133/1, 134/17, 138, 139, 141, 143, 146/6, 148/4, 149/7, 154/1, 155/1, 156/2, 161/7, 162/9, 167, 170, 171/1, 172/4, 175/1, 177, 178, 184, 185, 188, 189/9, 193/11, 194/10, 194/15, 195/1, 196/19, 197/16, 202/9, 203/16, 203/17, 204/9, 209/12, 212, 213, 215, 216, 218, 219, 221, 230/17, 233, 234, 245, 246, 249, 250, 260, 261, 262, 272/1, 280, 281, 283/4, 287, 292/7, 293/4, 295/1, 296/5, 297, 298, 302, 303,

	313/1, 317, 318/1, 319/4, 320/5, 324to339, 347/10, 357/1, 358to362, 369to371, 381/1, 391, 393, 404/1, 405, 407/1, 423/2, 424/1, 427/12, 429/1, 441to443, 446, 447, 452/1, 455/1, 457/9, 490/2, 3, 491/5, 493, 502/1, 10, 503/1, 504/1, 512, 513, 514/10, 515/1, 521/1, 524/1, 527/12
Water body	43/1, 44, 77/15, 79/1, 80/1, 83to86, 101/3, 103/2, 104/1, 107/30, 111, 112, 118, 119/1, 123/1, 154/21, 155/19, 156/9, 174/9, 179/1, 180/2, 181/1, 190, 192, 197/1, 205/1, 209/1, 210/1, 217, 241/1, 242/11, 243/1, 244/1, 256/1, 257/1, 258/1, 259/1, 273/7, 274/5, 276/5, 277/5, 278/9, 279/9, 299, 305/5, 306/6, 307/3, 308, 309, 310/2, 315, 347/14, 349, 352to354, 355/1, 356/2, 364/1, 367/2, 368/1, 373/8, 377/8, 382/1, 383/1, 384/13, 389/2, 390/1, 395, 396, 397/6, 398, 400/4, 403, 406/12, 408, 411, 418/1, 420/15, 421/1, 12, 422/10, 436to439, 445/4, 449, 450/1, 456/1, 459/1, 460/1, 461/1, 462/1, 463/1, 464/1, 465/1, 466/1, 467/1, 468/1, 469/1, 474/13, 480/1, 481/1, 491/2, 9, 10, 495, 496,
Burial ground	74/9, 78/8, 129/9, 347/11, 365/4, 494/12, 527/14
Proposed Road	229pt, 230pt, 231pt, 232pt, 476pt, 477pt, 479pt, 480pt, 481pt, 482pt, 483pt, 484pt, 485pt, 486pt, 488pt, 489pt, 490pt, 491pt

Taluk -Manachanallur**Village - Thiruvasai****(Comprising Sf.No-1to145)**

Residential	2pt, 3pt, 4, 5pt, 6, 8pt, 9, 12pt, 13, 29, 30, 32pt, 39pt, 46, 51, 77, 126, 127pt, 133pt, 134pt, 145pt
Commercial	135pt
Industrial	-
Spl.Haz.Ind	-
Institutional	76pt, 78
Agricultural	7pt, 10pt, 11pt, 14pt, 15pt, 17, 18pt, 19pt, 20pt, 22, 24pt, 25pt, 26pt, 27pt, 28pt, 31pt, 33pt, 34pt, 35pt, 37pt, 40, 41pt, 42pt, 44pt, 45pt, 47, 48pt, 49pt, 50pt, 52, 53pt, 54pt, 55, 56pt, 57pt, 58, 59, 60pt, 61, 62pt, 63pt, 64pt, 65pt, 66, 67pt, 68pt, 69pt, 70pt, 71pt, 72pt, 74, 75, 79pt, 80, 82pt, 83pt, 84pt, 85pt, 86pt, 87pt, 88pt, 89pt, 90pt, 91to93, 94pt, 95pt, 96pt, 97pt 98pt, 99, 100pt, 101pt, 102pt, 103pt, 104pt, 105pt, 106pt, 107pt, 108pt, 109pt, 110pt, 111pt, 112pt, 113pt, 114pt, 115pt, 116, 117pt, 118pt, 119pt, 120pt, 121pt, 122pt, 123pt, 124pt, 125pt, 128pt, 129pt, 130, 131pt, 132pt, 136pt, 137pt, 138pt, 139pt, 140pt, 141pt, 142, 143, 144pt,
Transport	1, 32/3, 50/6, 76/1, 79/2, 81/1, 125/1, 131/3B, 7B, 134/7, 137/3A, 9A, 10A, 13A, 138/2B, 3A, 140/2A, 141/1,
Water body	2/3, 3/3, 5/2, 7/3, 8/1, 10/1, 11/3, 11/10, 12/3, 7, 14/2, 15/3, 18/3, 19/2, 5, 7, 20/7, 21, 23, 24/7, 25/3, 8, 26/1, 4, 27/4, 28/2, 31/4, 32/5, 33/4, 34/2, 35/2, 36, 37/2, 4, 39/2, 4, 41/5, 42/2, 43, 44/3, 45/2, 48/3, 6, 49/3, 50/1, 53/1, 4, 54/2, 56/3, 57/1, 60/1, 62/2, 3, 63/1, 8, 64/3, 65/1, 67/5, 68/4, 8, 69/1, 2, 70/4, 71/3, 72/2, 5, 73, 81/2, 82/1, 83/2, 84/2, 85/7, 86/3, 87/1, 88/1, 89/7, 10, 90/1, 4, 94/1, 2, 5, 95/1, 96/2, 97/6, 98/1, 7B, 100/2, 101/6, 102/1, 5, 8, 103/6, 104/3, 7, 105/1, 106/1, 6, 107/2, 108/3, 109/1, 110/1, 111/2, 112/2, 113/1, 114/1, 115/2, 117/3, 118/11, 119/3, 7, 120/4, 121/7, 122/1, 8, 123/3, 124/1, 127/1, 7, 128/1, 129/1, 12, 131/11, 132/3 133/5, 134/16, 135/5, 136/5, 137/4, 138/1, 4, 139/1, 140/1, 141/2, 144/2, 145/2
Burial ground	16, 38, 103/3
Proposed road	141pt, 144pt

Taluk -Manachanallur**Village - Vengangudi****(Comprising SF.No-1to160)**

Residential	5pt, 6pt, 7pt, 14, 15, 17, 20pt, 21, 23, 24pt, 28, 29pt, 30pt, 31, 34pt, 40pt, 134, 135pt, 136to138, 139pt, 140, 143pt, 145pt, 146, 150pt, 151, 152pt, 153pt
Commercial	1, 2pt, 9, 10pt, 18pt, 26, 35, 36pt, 37, 39pt, 41pt, 42, 43pt, 44pt, 46, 47, 48pt, 49pt, 50pt, 53pt, 54pt, 55, 58pt, 59, 63pt, 77pt, 132, 133, 148pt, 149pt, 154pt, 160pt
Industrial	-
Spl.Haz.Ind	-
Institutional	6/3B, 135/1
Agricultural	3pt, 8, 19, 25pt, 45, 52pt, 56, 57pt, 60pt, 61, 62pt, 64pt, 65, 66pt, 67, 68pt, 69, 70pt, 71pt, 72, 73pt, 74pt, 75pt, 76pt, 78pt, 79pt, 80pt, 81pt, 82, 83pt, 84, 85pt, 86pt, 87, 89, 91, 93pt, 94pt, 95pt, 96pt, 97pt, 98pt, 99pt, 100pt, 101pt, 102pt, 103pt, 104, 105pt, 106pt, 107pt, 108pt, 109, 110pt, 111, 112, 113pt, 114, 115pt, 116pt, 117pt, 118, 120to126, 127pt, 128pt, 129, 131, 142pt, 144, 147, 155pt, 156pt, 157pt, 158, 159pt
Transport	12, 16, 22, 36/3B2, 3C2, 3D2, 38, 39/6B1, 49/1A, 3A, 50/1A1, 1B1, 2B1, 51, 52/1A2, 1B2, 6B, 53/4B2, 54/5B2A2, 5B4B, 130/3, 135/2, 139/1, 141/1, 145/2, 149/2, 150/1, 3, 152/1A37, 160/2
Water body	2/1B, 3/1, 3, 5/6B, 7/1, 10/3, 13, 20/1, 24/2, 27, 29/3, 30/3, 32, 33, 34/3, 8, 36/2, 39/7, 40/2, 41/5, 43/3, 6, 44/1, 48/1, 4, 49/4, 50/3, 52/2, 54/3, 57/3, 60/8, 62/2, 64/6, 66/2, 68/1, 70/7, 71/1, 73/1, 74/2, 4, 75/1, 76/1, 77/1, 4, 79/2, 81/7, 83/1, 86/4, 88pt, 90, 92, 93/1, 3, 10, 94/1, 96/1, 97/1, 98/1, 100/1, 4, 101/1, 3, 102/6, 103/1, 105/1, 3, 106/1, 5, 107/1, 4, 108/1, 7, 110/2, 113/3, 8, 115/1, 116/7, 117/2, 119, 127/1A, 128/1B, 130/1, 2, 141/2, 142/1A, 1D, 3, 143/1, 148/1B, 149/1A, 150/4, 5, 6, 152/1B, 153/6, 154/1, 156/1, 157/3, 5, 159/11, 160/1A
Burial ground	4, 11, 25/2, 152/2
Proposed Road	49pt, 52pt, 58pt, 62pt, 63pt, 78pt, 79pt, 80pt, 85pt, 86pt, 88pt, 95pt, 97pt, 155pt

Taluk -Srirangam**Village - Allur****(Comprising SF.No-1to218)**

Residential	2pt, 3to5, 6pt, 7, 9, 22pt, 25, 35pt, 36, 38, 43pt, 46pt, 47, 62pt, 63, 65, 66, 67pt, 68, 71, 72, 79, 81pt, 113, 127, 128pt, 129pt, 130pt, 133, 138pt, 147, 183pt, 187pt, 188pt, 189pt, 194pt, 197pt, 198
Commercial	-
Industrial	-
Spl.Haz.Ind	-
Institutional	33, 49, 50/1, 6 64, 82, 84, 197/2, 3
Agricultural	10to12, 14pt, 15pt, 18, 19, 20pt, 23, 24, 26pt, 27pt, 28pt, 29to32, 34pt, 37pt, 39to42, 44, 45, 48, 50pt, 51to55, 57, 59, 60pt, 74, 76, 83, 86pt, 87, 88to93, 94pt, 95to111, 112pt, 114pt, 115to125, 126pt, 131, 132pt, 134to136, 137pt, 139to146, 148to181, 184pt, 185pt, 186pt, 190pt, 191pt, 192, 193, 195, 196pt, 199to205, 206pt, 207, 208pt, 209to217
Transport	1, 2/1, 3, 6/5, 8, 15/1B, 20/1A, 21, 22/1A, 1B, 26/4B, 27/1B1A, 4A1, 4A2B, 4AC1, 28/1B, 34/1C, 35/2B, 37/5A, 38/2, 43/1, 46/1, 60/19, 61, 62/7, 69, 70, 82, 94/1B, 114/1B, 121, 126/7B, 128/19, 130/1, 132/1, 138/2, 183/1, 185/1, 186/14B, 187/1, 189/33, 190/3A2, 191/1A1A, 1A2, 194/5, 196/1A2, 197/2B, 3A2, 3B2, 206/1B, 208/5A, 218
Water Body	13, 14/1B, 2A, 2C, 17, 21pt, 56, 58, 67/1, 73, 75, 77, 78, 85, 86/1, 182, 184/2
Burial Ground	16, 80, 81/3B, 188/15A, 189/16B

Taluk -Srirangam**Village - Andanallur****(Comprising Sf.No-1to336)**

Residential	170, 171, 176pt, 177, 182pt, 192pt, 193, 196, 236pt, 237, 239, 242, 244, 245, 247, 248pt, 249, 250, 251, 252to256, 257, 271pt, 272, 274pt, 275pt, 276, 277, 281pt, 282, 283pt, 284pt, 285to290, 292, 298, 300
Commercial	57pt, 85pt, 88pt, 259pt, 291, 301pt
Industrial	183pt
Spl.Haz.Ind	-
Institutional	1, 40, 42, 44pt, 56, 89pt, 185pt, 186pt, 191pt, 192, 194pt, , 208, 209, 220, 213, 227pt, 235pt, 236/1A, 241, 243, 263, 264pt, 266, 268pt, 269, 271pt, 279, 280
Open Space and Recreational	186pt
Agricultural	2to4, 6to11, 12to25, 27to35, 36to39, 41, 43pt, 45, 46pt, 47pt, 48, 49pt, 50pt, 51pt, 52pt, 53pt, 54, 55, 57pt, 58, 59, 60pt, 61, 62, 63pt, 64, 65, 66pt, 67pt, 68, 69, 70, 71pt, 72, 73pt, 74pt, 75to78, 79, 80, 81pt, 82pt, 83pt, 84, 85pt, 86pt, 88pt, 89pt, 90, 91pt, 92pt, 93to96, 97, 98, 99 to115, 116, 117to121to143, 145to160, 161pt, 162pt, 163to165, 166pt, 167pt, 168pt, 169, 172pt, 173, 174, 175pt, 178, 179, 187 to 189, 190pt, 198, 199, 200, 202to 207, 210to212, 214to219, 223pt, 224pt, 225pt, 226pt, 227pt, 228pt, 229to232, 233pt, 234pt, 238pt, 240pt, 258pt, 261pt, 262pt, 265, 267, 293to297, 299, 301pt, 302, 303pt, 304to328, 330, 331pt, 332pt, 333.
Transport	26, 46/2B, 3A2, 3B, 5B, 47/5B, 6B, 7B, 8B, 49/5A, 6A1, 6B1, 7A, 50/2B, 3A, 6B, 7B, 51/6, 7B, 9A, 52/6B1, 7A, 53/6A1, 6B1, 7A2, 7B2, 60/3A, 4A, 5A2, 5B2, 63/2A, 3A2, 66/2A, 4A, 5A, 6A2, 6B1, 67/1A, 3A1, 3B1, 71/2B, 3A2, 3B2, 3C2, 6B, 73/2B, 3B, 4B, 6B, 74/2C1A, 2C2A, 3A, 81/2, 4B, 5B, 82/2B, 3B, 4A1, 4B2, 83/1A, 85/1B, 86/1B, 2A2, 2B2, 3A2, 3B2, 3C1, 3D2, 88/2A, 2B1, 3B, 4B, 91/2B, 3B, 4A2, 4B2, 5B, 92/2B, 4B, 5B, 6B, 8B, 144, 180, 181, 182/1A1, 2B1, 1D1, 1E1, 2A, 4A, 5A1, 5B1, 5C1, 6A2A, 6B1, 7A1A, 7A2A, 7B1, 7C1, 183/1, 184, 185/2, 191/2, 194/1A, 195, 201, 221, 222, 223/1B, 1C1, 2, 8B, 224/1A2, 1B1, 1B2, 1B3A, 2A1, 2B, 225/1A1, 1B, 2A, 226/4B, 228/5B, 7A, 233/7B, 8B, 234/2A, 246, 248/1, 258/3, 259/4, 260, 261/8, 262/2, 268/2, 271/2B, 273, 274/2, 275/1, 278, , 281/2, 283/2A1, 284/2, 331/1B, 2B, 3A, 4A, 5A, 6B, 7, 8A, 332/2A, 3A, 4A, 5A, 334, 335, 336.
Water Body	5, 88/1 240/3, 261/4A, 329pt.
Burial Ground	87, 197, 268/1, 270, 303/2.
Proposed Road	43pt, 44pt, 46pt, 47pt, 49pt, 52pt, 53pt, 60pt, 63pt, 66pt, 67pt, 71pt, 74pt, 81pt, 82pt, 85pt, 86pt, 88pt, 89pt, 161pt, 162pt, 166pt, 167pt, 168pt, 172pt, 175pt, 176pt, 182pt, 185pt, 186pt, 190pt, 223pt, 224pt, 225pt, 227pt, 234pt, 235pt, 238pt, 264pt, 268pt, 329pt, 331pt, 332pt

Taluk -Srirangam**Village - Adavathur East****(Comprising Sf.No-1to326)**

Residential	17, 19to25, 29, 32pt, 39to41, 43, 48, 49, 53, 56, 57, 59pt, 61to64, 65pt, 66to68, 69pt, 71, 72, 74pt, 75pt, 77to80, 81pt, 86, 90, 95to97, 99pt, 100pt, 101, 102pt, 103pt, 104pt, 105pt, 107, 108pt, 109, 110pt, 112pt, 113pt, 114pt, 124, 125, 132to135, 137, 138pt, 141pt, 145to148, 153, 154, 157, 158, 165to169, 172, 177pt, 190pt, 191pt, 193pt, 194, 195pt, 196pt, 197, 199pt, 200to202, 204, 217to 219, 221to 223, 225pt, 226pt, 227, 230, 233pt, 235to238, 239pt, 240, 241pt, 243pt, 244, 245, 246pt, 247, 248, 250pt, 251pt, 252pt, 253, 254pt, 255, 256, 259pt, 260to262, 264, 267to273, 275pt, 276to282, 283pt, 284pt, 290, 294, 300, 301pt, 303, 311, 314to317, 318pt, 320to325, 326pt, .
Commercial	108pt, 110pt, 193pt, 195pt, 196pt, 232pt
Industrial	91, 92, 95pt,
Spl. HAz .Inds	-
Institutional	8, 10, 55, 83, 98, 99pt, 152, 231, 234, 242, 293to295, ,
Agricultural	1to5, 7, 9pt, 11to16, 18, 26, 27pt, 28, 30, 33, 34, 37, 38pt, 42, 44, 47, 50to52, 84, 85, 87, 115pt, 116pt, 117pt, 118pt, 119pt, 121, 122pt, 123, 126 to 131, 136, 139, 142to144, 155, 156, 173to176, 178pt, 179pt, 180pt, 181pt, 182, 183pt, 184pt, 185, 186, 187pt, 203, 206to215, 220, 256pt, 257, 263, 265pt, 266, 285, 286, 287pt, 288, 291pt, 292, 296to299, 304pt, 306, 307, 309, 310, 312, 313,
Transport	9/1, 36 65/1, 69/1, 6, 70, 73, 75/3, 76, 81/3, 82, 88, 89, 93, 94, 99/3, 100/4, 5, 102/8, 103/4, 104/10, 105/2, 106, 108/6, 114/12B, 115/1A, 2A, 4B, 5A, 6A, 7A1, 7B, 8A1, 8B2, 115/9A2, 9B1, 14A, 14B, 14C, 115/19B2, 23A, 116/11B, 13B, 14B, 15A, 17B, 18B, 19, 116/20, 21, 22A, 34to40, 41A, 42B, 43, 44, 45A, 46A, 117/36B1, 36A, 117/36E1, 38B, 39A, 118/1A1B, 1A2A, 1A2C, 2A1B, 2A2, 3A2, 3B, 119/1A2, 1B1, 2A1B, 2A2, 3A1A, 4A1A, 120, 122/13B2, 15B, 122/15C, 24B, 25B, 29B2, 140, 141/1A1B, 1A2, 1C2, 149, 150, 151, , 159to164, 170, 171, 178/1A1, 2A1, 3A1, 4A1, 5A2, 6A2, 8A1B, 8A2B, 180/9A5B, 183/1S2, 1S3, 1V2, 184/1E1, 1F1, 1G2, 187/2A, 3, 4A, 5, 6A. 188, 189, 190/1A1, 1C1A, 1C2A, 1C3A, 2E1A, 2E1B, 2E2B, 2E3A, 3C1A1, 3C1B1, 3D1B, 191/1A2, 1C3, 1E2, 192, 198, 199/6B, 216, 224, 225/3, 226/2, 228, 229, 232/2, 233/3A, 4A, 239/24, 241/2, 243/3, 246/1, 249, 250/6, 251/10, 252/7, 254/35, 258, 259/2, 265/1, 274, 275/2, 283/6, 287/12, 301/2, 304/1, 305, 318/6N, 319.
Water Body	6, 31, 35, 38/4, 45, 46, 54, 58, 59/3, 4, 60, 74/1, 75/1, 81/5, 111, 112/6B, 113/6B, 117/30B, 141/1B, 179/2, 181/1A2B, 1A3, 1A4B, 1A8B, 1C1A, 2A2, 181/4B, 138/9B, 184/2, 205, 284/1, 289, 291/1, 308, 326/2, 327.
Burial ground	27/3, 32/2, 243/4, 302.
Proposed Road	115pt, 116pt, 117pt, 118pt, 119pt, 122pt, 141pt, 177pt, 178pt, 179pt, 180pt, 181pt, 183pt, 184pt, 187pt, 190pt, 191pt

Taluk -Srirangam**Village - Adavathur West****(Comprising Sf.No-1to183)**

Residential	20pt, 21to24, 25pt, 27pt, 32, 49, 50, 52, 54, 56, 59pt, 60pt, 61, 62, 63, 64, 65, 67, 68, 86, 93, 95, 96, 99pt, 100pt, 101pt, 102pt, 104pt, 106, 107pt, 108pt, 112pt, 113, 114pt, 126, 128, 132pt, 133pt, 134pt, 137pt, 139pt, 140, 142pt, 143, 145, 146, 147pt, 168pt, 169, 173pt, 174pt, 175to179, 183
Commercial	-
Industrial	157pt,
Spl.Haz.Ind	-
Institutional	53, 80pt, 81pt, 162pt,
Agricultural	1pt, 2pt, 3pt, 4pt, 5, 7pt, 6, 8, 9, 10pt, 11, 12pt, 13, 14pt, 16pt, 17pt, 18pt, 19pt, 22pt, 26pt, 27pt, 28pt, 29pt, 30pt, 31, 34to41, 43, 45pt, 47, 48, 58pt, 70pt, 71, 73to77, 79, 82pt, 83pt, 84pt, 87pt, 89pt, 90pt, 92pt, 94, 97pt, 98, 103pt, 105, 109pt, 110pt, 111pt, 115pt, 116pt, 117, 118pt, 119pt, 120pt, 121pt, 122pt, 123pt, 124pt, 125pt, 127, 129, 130, 131, 134pt, 135, 136, 138pt, 141, 142pt, 148pt, 149, 150pt, 151pt, 152, 153pt, 157pt, 159, 170pt
Transport	1/1, 1/2A, 14/1, 2A, 2B1, 3A, 3C, 7A1, 10A, 16/12A2, 12B2, 17/1B2, 1C, 1D, 2, 17/3A2, 3B2, 3C2, 3D2, 18/7F2, 7G, 7H1, 8E2, 8F1, 9B, 10A2, 10B1, 18/11B2, 12A1, 13A2, 13B2, 13C1, 13D1, 19/5A2, 5B2, 5C2, 5D, 5E1, 19/6B, 7A, 7B, 7C, 8, 9, 10, 11, 12A, 14B, 18B, 19B, 20A1, 20B1, 25/1to4, 6, 9B, 27/2, 28/4B, 5B, 6A, 7A2, 7B1, 8A2, 9B, 10B, 12B, 13A2, 13B2, 13C2, 13D2, 29/1A, 1B, 2A, 4A, 4B1, 5B, 6B, 7B, 8A1, 29/9A1, 9B, 9C1, 30/1A1B, 1A2A, 2B, 44, 51, 55, 58/2, 60/21, 66, 80/3, 81/1, 82/8, 83/2, 84/2, 4, 85, 87/2, 89/12B1, 12A, 13A1, 13B1, 90/2A1, 2B1, 2C1A, 3A1, 4, 5A, 6A, 12A, 12B1A, 12B2, 12C, 12D, 12E2, 2F1, 100/2D2, 101/3C1D2, 3C1E, 3C3G2, 3C3H2, 3C3I2, 4C1B, 4C2B, 5B, 6B2, 9A2, 102/2, 103/2, 3E1, 3F1, 3G2, 3H2, 104/1A2B, 1C2A1, 1C3A, 107/1, 108/1A1B, 2, 4, 109/1A1A, 1A2A, 1A3B, 1A4B, 110/1A1A, 1A2A, 1A4A, 1B2, 3B2, 111/1B3A2, 1B3B1, 1B3C2, 2, 3B1B, 3B2B, 3C1A, 3C2A, 111/3D2A, 112/2B, 114/1B, 120/1A, 1C, 1E, 1G, 121/5A, 5C, 132/2, 133/1A, 133/2, 157/1A1A, 1A1C, 1A1D, 1A7A2, 1B, 158, 160, 163, 164, 165, 166, 167, 171, 172, 173/11, 180, 181, 182
Water Body	3/1, 4/5, 7/8, 10/11, 12/1, 15pt, 16/11, 25/4, 26/2, 33, 39/3, 42, 45/18, 46, 57, 59/5, 69, 70/2, 72, 78, 87/4, 88, 91, 92/2, 97/2, 99/1A1, 2B, 100/1, 102/1B, 104/1B, 109/1B, 110/2, 116/1B, 116/4B, 118/2B, 119/2D, 3B, 120/1B, 121/1B, 122/2, 125/1B, 137/2, 138/2, 3, 139/6A, 144, 147/4, 148/1B, 150/9B, 151/9B, 24, 153/1A, 154, 155, 156, 161, 162, 168/1B, 170/2, 173/2C2, 3B, 174/1A
Burial ground	-
Proposed Road	2pt, 3pt, 15pt, 16pt, 17pt, 18pt, 19pt, 20, 26pt, 28pt, 29pt, 30pt, 103pt, 104pt, 111pt, 112pt, 114pt, 115pt, 116pt, 120pt, 121pt, 122pt, 123pt, 124pt

Taluk -Srirangam**Village -Kadiyakurichi****(Split from Mekkudi)****(Comprising SF.No-338to407, & 523)**

Residential	338, 340, 341, 342, 343, 344, 345, 346, 355, 359, 360, 362, 369pt, 372, 373pt, 374, 380, 381.
Commercial	-
Industrial	-
Spl.Haz.Ind	-
Institutional	361, 373/4,
Agricultural	347, 348, 350pt, 351to354, 356to358, 364pt, 365, 366, 368, 370, 371, 375, 376, 377, 378, 382 to 384, 385pt, 386 to 407, 523.
Transport	339, 364/2, 369/4, 373/1, 379, 385/7
Water Body	349, 363, 367, 385/2
Burial Ground	350/7

Taluk -Srirangam**Village - K.Kallikudi North****(Comprising Sf.No-1to273)**

Residential	1, 2, 18pt, 19, 20, 25pt, 29, 30pt, 31pt, 32to34, 44pt, 46pt, 74pt, 127, 128, 130pt, 137pt, 142pt, 146to154, 157pt, 160pt, 166pt, 167, 169to173, 175to177, 179to181, 182pt, 183, 189to193, 195pt, 203, 207, 208pt, 209, 210pt, 211, 212pt, 213pt, 214pt, 215pt, 217, 218, 219pt, 220, 221pt, 222pt, 223, 225, 229pt, 230pt, 231pt, 232pt, 233, 234pt, 238, 239pt, 241, 242pt, 245pt, 246, 247, 249, 250, 252, 255, 256, 257, 258, 260, 261pt, 262pt, 263, 265pt, 266, 267, 268, 269pt, 270,
Commercial	3, 4pt, 5to10, 12, 14pt, 15to 18, 24pt, 26, 35to41, 45, 46pt, 50, 52to55, 56, 57, 58pt, 59to62, 63pt, 65to68, 69pt, 70pt, 71, 72pt, 73, 74pt, 75, 80, 109, 110pt, 111pt, 112to116, 118, 119, 120pt, 121pt, 122pt, 123pt, 124, 125pt, 126.
Industrial	42pt, 43, 44pt, 49pt, 51pt, 254, 271pt, 272pt, 273pt
Spl.Haz.Ind	-
Institutional	24pt, 88/7, 8, 205, 206, 216, 242pt
Agricultural	21pt, 22, 23, 27pt, 76, 77, 78pt, 79pt, 81pt, 82pt, 83, 84pt, 85pt, 86, 87, 88pt, 89, 90, 91pt, 92pt, 93pt, 94pt, 95pt, 96pt, 97pt, 98pt, 99to102, 104pt, 105to108, 129, 134, 135, 136, 137pt, 138, 139, 140, 141, 142pt, 143, 157pt, 158, 159, 160pt, 161to163, 165, 166pt, 185, 186, 187, 196pt, 197, 198, 199pt, 200pt, 201pt, 226, 227, 228, 232pt, 235, 236.
Transport	11, 14/2, 4, 24/8, 9A, 10, 11, 12, 25/1B, 27/8, 28, 42/2, 44/5, 46/2, 47, 48, 49/2, 4, 51/3, 7, 8, 9, 104/3, 4, 5, 6, 110/18, 111/2, 117, 120/2, 121/2, 122/2, 123/1, 125/9B, 131, 144, 145, 155, 156, 168, 184, 188, 194, 195/1A, 2A, 3A, 4A, 6A, 7A, 199/1A1A, 1A2A, 1A3A, 1A5A, 1A5B1, 2A1A1, 2A1B1A, 2A1B2A, 201/1A, 2A, 3A1, 4A1, 202, 204, 240, 242/1, 243, 244, 248, 251, 264, 265/1A1A, 1A1B2, 1A2B, 272/2A
Water Body	13, 21/1, 27/6B, 63/1, 64, 81/2, 97/1, 103pt, 130/1, 132, 133, 164, 178, 182/2, 196pt, 200/3A, 210/2, 234/1, 237, 239/2, 245/1B, 253, 259, 261/2, 4, 262/1, 3, 269/1, 271/1, 4, 7, 273/1, 10.
Burial Ground	4/33, 58/1, 74/3, 174, 224.
Proposed Road	30pt, 31pt, 69, 70pt, 71pt, 72pt, 78pt, 79pt, 81pt, 82pt, 84pt, 85pt, 91pt, 92pt, 93pt, 94pt, 95pt, 96pt, 98pt, 103pt, 110pt, 199pt, 200pt, 208pt, 212pt, 213pt, 214pt, 215pt, 219pt, 221pt, 222pt, 229pt, 230pt, 231pt, 232pt, 234pt

Taluk -Srirangam**Village - K. Kallikudi South****(Comprising Sf.No-1to236)**

Residential	3pt, 5pt, 17, 37, 72pt, 74, 75, 78pt, 92pt, 93pt, 94pt, 98pt, 102pt, 103pt, 128, 133pt, 134pt, 135pt, 137, 138pt, 140pt, 141pt, 142, 143pt, 146, 147, 148/1, 149pt, 150, 152, 153pt, 154pt, 155pt, 156, 157, 158pt, 159pt, 160pt, 161pt, 162pt, 163pt, 166pt, 174, 175pt, 181, 182pt, 187, 192, 194, 195, 196pt, 199pt, 206pt, 211, 212pt, 213pt, 214pt, 215pt, 219pt, 220pt, 221pt, 222pt, 224pt, 225, 226, 227, 228pt, 229pt, 230pt, 231pt, 233pt, 234pt, 235, 236pt,
Commercial	45pt, 47pt, 71pt, 72pt, 73pt, 76pt, 77, 84, 97pt, 107pt, 108, 109, 120pt, 155pt, 158pt, 159pt, 160pt, 162pt, 163pt, 164pt, 166pt, 214pt, 215pt, 217pt, 219pt, 222pt, 223pt, 224pt,
Industrial	97pt, 104pt, 105pt, 110pt, 155pt, 161pt, 162pt, 167, 220pt,
Spl.Haz.Ind	-
Institution	76pt, 93pt, 94pt, 95pt, 97pt, 105pt, 106, 107pt, 139, 140pt, 141pt, 143pt, 153pt, 160pt, 215pt, 217pt, 219pt, 221pt, 228pt, 233pt, 234pt, 236pt
Agricultural	1, 2, 3pt, 4, 5pt, 6to14, 16, 19, 20, 22to36, 38to44, 45pt, 46, 47pt, 48to67, 68pt, 69, 70pt, 71pt, 76pt, 78pt, 79to83, 85to87, 88pt, 89, 90pt, 91pt, 92pt, 95pt, 96, 97pt, 98pt, 99, 100, 102pt, 103pt, 111pt, 112to116, 117pt, 118pt, 119, 120pt, 123to127, 129to132, 133pt, 134pt, 135pt, 136pt, 166pt, 175pt, 176, 177, 178pt, 179, 180, 182pt, 183, 184, 185, 188, 189pt, 190, 191, 193, 197pt, 198pt, 199pt, 202to205, 206pt, 207pt
Transport	45/15B, 16B, 17B, 68/3B, 70/1B, 73/4, 101, 110/1A1A, 1A2A, 1A3A, 1A4A, 1A5A, 111/1A, 117/1A1A, 1A2A, 2B1, 118/1A, 120/1A1A, 1A2A, 1B2A, 121, 141/1B, 6A, 143/1A2, 144pt, 149/1, 154/2, 155/8, 158/1A1, 1C1, 4A1, 159/1A, 162/1A, 3A1A, 3A2A, 163/1A1A, 164/2, 165, 166/1A2, 2C1A2, 2C2B2, 2C1C2, 2C1D2, 169, 196/15, 197/10, 198/2, 211/2, 215/5B, 6B2, 6C2, 216, 217/6B1B, 6B2B, 7B, 9B, 32B, 33B, 34B, 218, 222/2A1, 223/1A.
Water Body	15, 18, 21, 88/1, 90/1, 3, 91/3, 92/2, 122, 136/3A, 15B, 15C, 17, 138/7, 144pt, 145, 148/2, 151, 168, 170 to 173, 178/2, 186, 189pt, 199/2, 200pt, 201, 206/2, 4, 207/2, 3B, 4, 208pt, 209, 210, 215/2, 217/3, 232.
Burial Ground	97/5, 185/2.
Proposed Road	198pt, 199pt, 200pt, 208pt, 212pt, 213pt, 214pt, 215pt, 219pt, 221pt, 222pt, 229pt, 230pt, 231pt, 232pt, 234pt

Taluk -Srirangam**Village - Kamarasampettai****(Comprising SF.No-1to277)**

Residential	2, 14, 16to34, 37, 39pt, 40, 42, 44pt, 45, 47, 48, 52, 85, 86, 88, 89, 91pt, 92 to 95, 98, 100pt, 101, 103to112, 113pt, 115, 118, 119, 120, 121, 123to144, 146, 147, 151, 159, 160, 163, 164pt, 165, 167pt, 168, 169, 171pt, 172to175, 177, 178, 180Apt, 180B, 181, 184, 185pt, 186pt, 187, 188pt, 190pt, 191pt, 192, 196, 197, 198pt, 200pt, 232, 233pt, 234pt, 236pt, 240pt, 248pt, 258pt, 259, 267
Commercial	36, 43, 46, 193pt, 195pt, 274pt,
Industrial	-
Spl.Haz.Ind	-
Institutional	132, 199
Open Space and recreational	1, 35pt
Agricultural	3pt, 4to7, 9to13, 41, 49to51, 53to59, 60pt, 61to65, 66pt, 67, 69, 70pt, 71to84, 87, 117pt, 122, 145, 148to150, 152to157, 161pt, 162pt, 170, 176, 179, 182pt, 183, 189, 201to211, 212pt, 213, 214pt, 215pt, 217, 218pt, 219pt, 220, 221, 222pt, 223pt 224pt, 225, 226pt, 228, 229pt, 230, 231, 235pt, 237, 238pt, 239pt, 241, 243, 244pt, 245, 246, 247, 249, 250pt, 251pt, 252pt, 253pt, 255, 256, 260to266, 268, 277.
Transport	8, 15, 35pt, 38, 39/3A, 90, 91/2A, 2B, 96, 97, 99, 100/1, 113/1, 114, 116, 185/3B, 193/1A, 195/2B, 3A, 4B, 198/3A, 233/10, 234/10, 235/3, 258/12, 269to273, 274/3, 5, 275, 276
Water Body	3/1, 66/2, 68, 70/2, 102, 158, 161/4, 162/6, 164/1, 166, 167/1, 180A/1, 8, 212/3, 214/1, 215/1, 216, 218/1, 219/1, 222/1, 223/2, 224/1, 226/5, 227pt, 229/1, 238/1, 239/1, 240/1, 2, 242, 244/1, 3, 250/1, 7, 10, 251/1, 6, 252/1, 253/1, 254, 257
Burial Ground	117/2, 194pt
Proposed Road	188pt, 190pt, 191pt, 193pt, 194pt, 195pt, 198pt, 200pt, 227pt, 233pt, 234pt, 235pt, 239pt, 240pt

Taluk -Srirangam**Village - Kilikudu****(Comprising Sf.No-1to117)**

Residential	24pt, 25, 35pt, 37pt, 38, 39, 52to55, 107pt
Commercial	-
Industrial	-
Spl.Haz.Ind	-
Institutional	27pt,
Open Space and Recreational	81pt
Agricultural	1to8, 10pt, 11to16, 17pt, 19to23, 26, 29, 30, 32to34, 36pt, 40pt, 41to50, 56to58, 59pt, 60to62, 63pt, 64pt, 65, 67, 70, 71, 72pt, 73to77, 79/2, 80pt, 82to103, 104pt, 106, 108to111, 113to117
Transport	24/4A, 27/1, 4, 37/3, 40/7, 8, 9, 69, 78, 80/4, 105, 112
Water Body	9, 28, 31, 35/3, 36/6, 43/6, 51, 59/10, 63/1, 64/9, 66, 68, 72/1, 79/1, 81/1, 107/2.
Burial Ground	10/1, 17/1, 27/2, 3, 104/1.

Taluk -Srirangam**Village - Kodiyalam****(Comprising Sf.No-1to355)**

Residential	5pt, 6, 27, 35, 41, 42pt, 43pt, 45pt, 46pt, 47, 48, 49pt, 50pt, 57, 134to136, 137pt, 138pt, 244, 245, 256, 258, 261, 281, 282, 298, 301, 303pt, 304pt, 305pt, 311, 312, 314to318, 320pt, 321, 322, 326, 327, 329, 331, 333, 334, 335, 347to350, 354, 355.
Commercial	-
Industrial	-
Spl.Haz.Ind	-
Institutional	7, 19/2, 29, 37/1, 44/2, 53, 156/2, 167, 178, 188, 192, 200, 202, 205, 209, 224pt, 225pt, 226, 230, 249, 251, 293/1A, 319, 323, 330, 336/1.
Agricultural	1to3, 8to18 20to22, 24to26, 28pt, 30, 31pt, 32pt, 33, 34, 36, 37pt, 38, 39, 40, 51, 52, 54to56, 58to66, 67pt, 68pt, 69pt, 70, 71pt, 72pt, 73pt, 74to98, 99pt, 100pt, 101pt, 102pt, 103pt, 104, 105pt, 106to109, 110pt, 111pt, 112pt, 113, 114, 115pt, 116pt, 117pt, 118pt, 119to133, 139pt, 140, 141, 142, 143, 144, 146to153, 154pt, 155, 156pt, 157to161, 163to166, 168, 169, 171to177, 179to183, 185to187, 189to191, 193to199, 201, 203, 204, 206to208, 210to217, 218pt, 219, 220pt, 221pt, 222, 223, 228pt, 231to233, 234pt, 235to243, 247, 248, 250, 252, 253, 254, 255, 257, 259, 260, 262to266, 269to274, 276to280, 283pt, 284pt, 285, 286, 287pt, 289to292, 293pt, 294, 296, 297, 299, 300, 302, 306pt, 307to310, 313, 325, 328, 332pt, 337pt, 339to344, 346, 351to353.
Transport	4, 5/4, 19/1, 28/1B, 4, 31/5, 32/1, 42/1, 43/1, 44/1, 45/1, 7, 46/1, 49/1, 50/1, 68/8, 69/17, 115/1, 137/2B, 138/3B, 139/1, 154/3, 162, 184, 234/1, 246, 275, 283/4, 287/6, 303/1, 304/2, 305/1, 306/1, 320/1, 324/1, 332/1, 336/2.
Water Body	170, 227pt, 229, 267, 268, 284/2, 295, 324/2, 337/3, 6, 9, 345.
Burial Ground	23, 145, 288, 338.
Proposed Road	67pt, 68pt, 69pt, 71pt, 72pt, 73pt, 99pt, 100pt, 101pt, 102pt, 103pt, 105pt, 110pt, 111pt, 112pt, 116pt, 117pt, 118pt, 218pt, 220pt, 221pt, 224pt, 225pt, 227pt, 228pt

Taluk -Srirangam**Village - Kulumani****(Comprising Sf.No-1to237)**

Residential	26, 27pt, 28, 29, 31, 36, 37pt, 50to52, 54pt, 55to57, 59, 77, 79, 80, 83pt, 84, 85, 86, 158, 160, 161, 164to166, 170, 171pt, 214pt, 215pt, 216pt,
Commercial	65pt, 199pt, 215pt
Industrial	163
Spl.Haz.Ind	-
Institutional	47, 60, 78/1, 87, 91, 95, 118, 126, 139pt, 140, 151/4, 159, 192, 193pt,
Agricultural	2pt, 3pt, 5pt, 6pt, 7pt, 8pt, 9, 10pt, 11pt, 12pt, 13pt, 14pt, 15pt, 16, 17, 18pt, 19pt, 20pt, 21pt, 22pt, 23pt, 24pt, 25pt, 32to35, 39to46, 48, 49, 61to64, 65pt, 66to76, 88, 89pt, 90, 92, 93, 94, 96to117, 119to125, 127to130, 131, 132pt, 133pt, 134, 135pt, 136pt, 137pt, 138, 141, 142, 143pt, 144, 147to150, 151pt, 152to157, 167, 168, 169, 172, 173, 174, 175, 176, 177, 178pt, 179pt, 180, 181pt, 182pt, 183pt, 184, 185pt, 186pt, 187to191, 194pt, 195pt, 196, 197pt, 198pt, 199pt, 200, 201, 204to207, 208pt, 209, 210to213, 214pt, 217to229, 230to237.
Transport	30, 37/1, 3, 38, 53, 54/2, 58, 78/2, 81, 82, 83/2, 133/8B, 9A, 10, 135/5B, 6A, 7, 136/12B, 13A, 14A, 15, 145, 146, 162, 171/3, 178/1B, 2B, 3A2, 3B2, 6B, 179/1A1, 1B1, 2A1, 2B1, 181/1A, 3B, 4A, 5B, 9B, 182/1B, 2B, 183/2B, 185/1B, 2B, 3B, 185/4A2, 4B2, 5B, 6B, 186/1B, 2B, 3B, 4B, 5B, 6B, 194/1B, 1A2, 2A, 3B, 4B, 5B, 6B, 195/1A, 3B, 4B, 197/1A, 2A, 3A, 4A, 198/1, 3A1A, 3A2A, 3B1, 3C2, 5A2, 5B2, 202, 208/2B, 214/6, 216/34.
Water Body	1, 2/4, 3/4, 5, 5/1, 6/3, 7/2, 8/5, 10/4, 11/3, 12/3, 13/2, 14/1, 9, 15/6, 18/1, 19/4, 6, 20/3, 21/5, 22/4, 23/5, 10, 24/2, 25/1, 203pt
Burial Ground	4, 27/3, 89/4.
Proposed Road	132pt, 133pt, 135pt, 136pt, 137pt, 139pt, 143pt, 178pt, 181pt, 182pt, 183pt, 185pt, 193pt, 194pt, 195pt, 197pt, 198pt, 203pt, 208pt

Taluk -Srirangam**Village - Kumaravayalur****(Comprising Sf.No-1to204)**

Residential	30pt, 31, 34pt, 35pt, 36pt, 37pt, 38, 40pt, 41pt, 43, 48pt, 49, 53pt, 106pt, 112pt, 114, 115, 119pt, 120, 121pt, 122, 125pt, 126pt, 127, 131pt, 132, 133pt, 134, 135pt, 139, 143, 146, 159, 168, 169, 170pt, 171pt, 172, 173pt, 174, 180, 181, . 184to186,
Commercial	50, 54pt, 113pt, 123pt,
Industrial	-
Spl.Haz.Ind	-
Institutional	110pt, 124pt, 128pt,
Agricultural	1, 2pt, 3to7, 8pt, 9pt, 10, 11to16, 17pt, 19pt, 20, 21pt, 22to25, 26pt, 27pt, 29, 32, 37pt, 39, 42pt, 44pt, 45, 46pt, 47pt, 51pt, 52pt, 55pt, 56pt, 57pt, 58pt, 59to62, 63pt, 64pt, 65pt, 66pt, 67pt, 68pt, 69pt, 70, 71pt, 72pt, 73, 74pt, 75pt, 76pt, 77pt, 78pt, 79pt, 80pt, 81pt, 82pt, 83pt, 84pt, 85pt, 86pt, 87pt, 88pt, 89pt, 90pt, 91pt, 92, 93pt, 94pt, 95, 96pt, 97, 98pt, 99pt, 100pt, 101pt, 102, 103pt, 104pt, 105pt, 106pt, 107pt, 108pt, 109pt, 110pt, 111pt, 116pt, 117pt, 118, 136pt, 137pt, 138pt, 140to142, 144, 145, 148, 150, 151pt, 153to157, 158pt, 160pt, 161pt, 162, 163pt, 164, 165pt, 166pt, 167pt, 175pt, 176pt, 177, 178pt, 179pt, 182pt, 183pt, 187pt, 188pt, 189pt, 190pt, 191pt, 192pt, 193pt, 194pt, 195, 196.
Transport	18, 28, 30/2, 34/1, 35/1, 36/1, 37/1, 40/1A1, 1B, 2C1, 41A/2, 41B/2, 48/1A, 112/2B, 113/1B, 2B, 123/4B, 4C, 124A/3, 8B, 124B/1A, 2B, 125A/1B, 125B/1A1, 2, 3A1, 126/3B, 129, 131/1B, 147, 152, 161/1, 163/4, 170/2, 171/3, 197to204.
Water Body	2/1, 8/4, 6, 9/2, 17/4, 5 19/3, 21/2, 26/2, 27/4, 33, 42/1, 44/2, 46/1, 3, 47/1, 6, 51/1, 52/3, 53/1, 54/1, 55/2B, 5, 56/1, 3, 5, 57/1, 4, 58/2, 3, 63/4, 64/6, 65/4, 66/2, 4, 67/6, 68/2, 69/7, 71/7, 72/8, 74/1, 75/1, 76/1, 3, 77/1, 4, 78/1, 3, 79/1, 4, 80/1, 5, 9, 81/1, 82/4, 6, 83/2, 4, 84/2, 85/10, 86/7, 87/2, 88/3, 89/7, 90/5, 7 91/5, 93/1, 3, 94/1, 96/5, 8, 98/2, 99/4, 100/4, 6, 101/3, 103/2to7, 104/4, 105/2, 106/6, 107/1, 108/1, 109/1, 7, 110/3, 6, 9, 111/2, 116/2, 117/4, 119/4, 5, 121/4, 123/3, 124A/1, 125B/1B, 3B, 126/2, 128/3, 5, 130, 131/3A1, 4, 133/2, 135/3, 4, 136/4, 137/7, 138/5, 149, 151/2, 158/9, 160/5, 166/1, 4, 167/5, 170/5, 7, 173/1, 175/2, 176/1, 178/2, 179/4, 182/2, 183/3, 187/5, 7, 188/6, 189/6, 190/2, 191/2, 192/3, 193/5, 194/1.
Burial Ground	131/6, 158/3, 165/2.

Taluk -Srirangam**Village - Malliyampathu****(Comprising SF.No-1to192)**

Residential	1pt, 2pt, 3, 4, 5pt, 6pt, 7pt, 8to16, 17pt, 18, 19, 20pt, 21, 22, 24, 26, 27, 29pt, 30pt, 31, 32, 33pt, 34pt, 35pt, 36pt, 37pt, 38pt, 39pt, 40, 41pt, 44pt, 46pt, 47pt, 48, 49pt, 50pt, 51, 52pt, 53, 55pt, 56pt, 57pt, 58, 59pt, 60pt, 64pt, 66pt, 67pt, 68pt, 70to74, 76pt, 77, 79pt, 85, 86pt, 87pt, 88pt, 89pt, 91, 93pt, 117pt, 119, 120pt, 124, 125pt, 126, 128pt, 131pt, 132pt, 133pt, 136pt, 143pt, 144pt, 145, 146, 147pt, 148, 153, 154, 155pt, 156, 157pt, 158, 159pt, 160pt, 161, 162, 177, 179, 183pt, 184, 186, 190pt,
Commercial	54pt, 61, 63
Industrial	-
Spl.Haz.Ind	-
Institutional	-
Agricultural	23pt, 25pt, 28, 42, 43, 45, 78pt, 80pt, 81pt, 82pt, 83, 84, 90, 92pt, 94to100, 101pt, 102pt, 103pt, 104, 105, 106pt, 107, 108, 109, 110pt, 111pt, 112pt, 113pt, 114, 115pt, 116, 118pt, 121, 122, 123, 127, 129, 130, 134pt, 135pt, 137to141, 142pt, 149, 150pt, 151pt, 152pt, 163pt, 164pt, 165pt, 166pt, 167pt, 168, 169pt, 170pt, 171pt, 172pt, 173, 174, 175pt, 176pt, 178, 180, 181, 185, 190pt, 191, 192
Transport	25/1A, 30/1B, 32/1B, 34/10, 11A, 13B, 36/3B, 37/1B, 38/4B, 39/2B, 44/2A12, 54/1B, 3A, 3B, 55/2B, 56/2, 57/3, 4B, 60/1, 64/1B, 66/1B, 67/5B, 78/1B, 79/5B, 86/6, 155/2A1, 2A2A, 160/2B, 163/1B, 164/3B, 175/4, 182, 190/1B2.
Water Body	1/2, 5, 2/2, 5/3, 6/7, 7/1, 17/2, 20/4, 23/3, 29/1, 30/6, 34/1, 35/1, 35/2B, 36/10A, 37/3, 38/3, 39/1, 41/4, 44/1, 5, 46/1, 47/2, 49/1, 50/2, 52/3, 54/2, 57/5, 59/2, 62, 65, 66/3, 67/12, 68/2, 69, 75, 76/1, 5, 78/1, 79/7, 80/6, 81/3, 6, 8, 82/4, 8, 86/1, 8, 87/11, 20, 88/3, 4, 89/6, 92/1, 93/4, 8, 101/4, 102/6, 103/4, 106/1, 110/1, 111/1, 112/5, 113/7, 115/1, 117/1, 118/1, 120/1, 125/4, 128/1, 131/1, 132/1, 133/1, 134/1, 135/1, 136/1, 142/2, 143/5, 144/4, 150/3, 151/2, 3, 152/3, 155/1, 157/1, 159/29, 160/3, 163/3, 164/6, 165/1, 166/1, 5, 167/2, 3B, 169/1, 171/1, 172/1, 183/2, 4, 187, 188, 189, 190/3
Burial Ground	36/8, 49/3, 78/3, 111/7, 112/3, 131/2, 147/2, 169/2, 170/3, 4, 172/2, 175/5
Proposed Road	5pt, 6pt, 7pt, 175pt, 176pt, 183pt

Taluk -Srirangam**Village - Marudandakurichi****(Comprising SF.No-1to307)**

Residential	30, 32, 35, 37pt, 38, 40pt, 41pt, 42, 44to46, 82, 94pt, 95, 98pt, 100, 113pt, 115pt, 116pt, 117, 119 120pt, 121, 126, 148pt, 151, 153pt, 154pt, 155pt, 189, 190, 191, 196, 225pt, 226pt, 227pt, 228pt, 229, 237, 238, 242, 243pt, 248, 249, 250, 268, 273, 299, 300pt, 303
Commercial	-
Industrial	-
Spl. Haz. Inds	-
Institutional	39, 112/2, 113/6, 115/1B3, 146, 152pt, 234pt, 235pt, 264
Agricultural	1, 3, 4, 6pt, 8pt, 9pt, 10pt, 11pt, 12to21, 22pt, 23pt, 24pt, 25pt, 26to29, 31, 34, 36, 43pt, 47to51, 53, 54, 57pt, 58, 59pt, 60to63, 65to69, 71to81, 83to93, 96, 99, 101to112, 114, 118, 122, 123pt, 124, 125, 127, 128pt, 129, 130, 131pt, 132pt, 133, 136, 137, 139pt, 140, 142, 143, 144pt, 146pt, 147pt, 149, 150, 156pt, 157to164, 166, 167A, B, 168pt, 169, 170pt, 172to176, 178A, 178B, 179A, 179B, 180to183, 184A, 184B, 187, 188, 192pt, 193to195, 198to200, 201pt, 202, 203, 204, 206to210, 211pt, 212to214, 216to224, 231, 232, 233pt, 236, 239pt, 240, 241pt, 244to247, 251to262, 263pt, 265, 266pt, 267, 269, 270, 271pt, 272, 274, 275, 276pt, 277to298, 301, 302
Transport	6/4, 7, 29/2A, 31/2B, 33, 37/2, 50/4, 51/2, 52/2, 54/2, 55, 56, 60/2, 64, 70, 97/1, 98/1, 115/1A, 119/6, 120/5A, 127/1B, 128/7B, 139/2, 145, 153/5B, 154/2, 155/3A, 198/1 205, 206/2B, 2C, 207/4B, 208/2A2, 215, 225/1B, 226/1B, 228/2A, 230, 235/3A2, 239/2A, 249/4, 299/12
Water Body	2, 5pt, 8/9, 9/5, 12/3, 13/3, 17/2, 19/3, 20/4, 5, 21/5, 24/2, 25/7, 40/2, 3, 41/1, 42/1, 43/2, 4, 44/1, 47/6, 48/7, 49/4, 57/9, 59/1, 60/3, 62/4, 63/3, 66, 76/2, 78/3, 5, 79/1, 3, 80/1, 6, 81/4, 83/4, 84/1, 86/1, 87/4, 7, 89/3, 90/1, 91/4, 6, 92/3, 7, 94/1, 4, 7, 97/2, 111/1, 113/1, 115/2, 116/2, 117/1, 118/1, 120/1, 124/1, 6, 125/2, 127/4, 8, 128/5, 7A, 129/4, 130/6, 131/7, 133/8, 134pt, 135, 138pt, 141, 147/6, 158/3, 159/1, 6, 160/3, 11, 165, 168/1, 3, 170/1, 171, 177, 180/5, 181/4, 182/5, 185, 186, 192/2, 193/4, 196/1, 197, 199/1, 201/6, 211/1, 214/1, 222/1, 223/1, 224/1, 228/1, 231/1, 232/1, 233/1, 4 234/2, 3, 236/1, 237/1, 239/1, 5, 8, 240/2, 241/1, 3, 243/5, 250/2, 251/1, 252/1, 6, 253/1, 255/1, 5, 258/1, 260/1, 261/1, 263/2, 266/4, 267/4, 268/10, 269/1, 270/1, 271/1, 272/4, 274/1, 276/4, 276/11, 277/1, 278/1, 279/1, 280/3, 281/1, 282/4, 283/2, 284/1, 285/1, 286/2, 287/1, 289/6, 290/1, 291/1, 6, 292/1, 5, 295/1, 296/1, 3, 6, 297/1, 3, 298/1, 299/12, 15, 300/1, 4, 302/8, 304to307
Burial ground	37/3, 114/2, 123/2, 6, 137, 223/2, 239/3B2A, 244/2, 303/3
Proposed Road	5pt, 6pt, 8pt, 10pt, 11pt, 22pt, 23pt, 24pt, 25pt, 128pt, 131pt, 132pt, 134pt, 138pt, 139pt, 144pt, 146pt, 147pt, 148pt, 152pt, 153pt, 154pt, 155pt, 156pt, 225pt, 226pt, 227pt, 233pt, 234pt

Taluk -Srirangam**Village - Mekkudi (Inam)****(Comprising SF.No-1to266)**

Residential	1, 2pt, 3pt, 4, 5pt, 6pt, 7pt, 8pt, 9, 10, 11, 12, 13pt, 14pt, 15 to 21, 23pt, 25pt, 26pt, 33, 34, 37, 41pt, 45pt, 46pt, 47pt, 48, 54, 55pt, 56, 57, 58, 60, 61, 64to70, 81, 82pt, 86pt, 89pt, 90pt, 91pt, 93, 94, 96pt, 97to102, 113pt, 114pt, 116pt, 119pt, 120pt, 124pt, 125pt, 127, 135, 143pt, 145pt, 159, 160, 181pt, 182, 183, 204, 205, 206, 207, 218, 227pt, 244pt, 251, 252, 255
Commercial	40, 83, 84pt, 103, 104pt, 105pt, 117pt, 118pt, 123pt
Industrial	-
Spl.Haz.Ind	-
Institutional	120, 121, 122pt
Agricultural	27, 29pt, 30, 32pt, 36, 38, 39, 42pt, 49, 50, 77, 79, 87pt, 88pt, 95, 106, 108to113, 115, 126pt, 130pt, 131, 132, 136, 137, 138, 140, 142pt, 144pt, 149, 152, 153, 154pt, 155pt, 156pt, 157pt, 158, 161, 162, 164to166, 168to179, 180pt, 185to203, 208to213, 215, 216pt, 217pt, 219pt, 220, 222, 223, 225, 226, 228to242, 243pt, 245, 247pt, 248pt, 249pt, 250, 253, 254, 256, 257pt, 258pt, 259pt, 260pt, 261, 262pt, 263pt, 264pt, 265pt, 266
Transport	5/7, 5/15, 6/7, 7/1, 8/1, 43, 44, 51, 52, 71, 72, 73, 78, 80, 82/3, 85, 92, 96/1, 104/9, 105/1, 107/2, 114/1, 117/11, 118/1, 119/1, 128, 146, 147, 148, 150, 151, 154/6, 154/19, 155/12, 156/11, 163, 167, 180/1, 184, 217/1, 3, 246
Water Body	2/5, 3/1, 3/5, 3/7, 3/9, 3/10, 13/3, 14/1, 22, 23/1, 24, 25/14, 26/15, 28, 29/3, 31, 32/8, 35, 53, 55/12, 59, 62, 63, 74, 75, 76, 84/3, 86/14, 87/13, 88/8, 89/13, 90/7, 91/1, 114/3, 122/1, 3, 123/5, 124/2, 125/12, 126/12, 14, 16, 129pt, 130/4, 133, 134, 139, 141, 145/12, 181/2, 214, 221, 224, 227/6, 9
Burial Ground	107/1, 116/4, 216/1, 219/2, 4, 5
Proposed Road	41pt, 42pt, 45pt, 46pt, 47pt, 129pt, 142pt, 143pt, 144pt, 145pt, 157pt, 243pt, 244pt, 247pt, 248pt, 249pt, 257pt, 258pt, 259pt, 260pt, 262pt, 263pt, 264pt, 265pt

Taluk -Srirangam**Village – Mekkudi****(Comprising SF.No-1to117, 119to123, 125to140, 142to170, 172to211)**

Residential	2, 3pt, 9, 10, 11, 14, 26, 37, 87pt, 88, 91, 93pt, 98, 99pt, 100pt, 103, 104pt, 105pt, 107, 108, 110pt, 114, 115pt, 117, 130, 142, 147, 149, 150, 151, 155pt, 162, 177pt, 182, 185, 186
Commercial	132pt, 160pt
Industrial	131pt, 135
Spl.Haz.Ind	-
Institutional	109, 211
Agricultural	4pt, 5, 6pt, 7, 8pt, 13pt, 15, 16, 17pt, 18pt, 19pt, 20, 21pt, 22, 23pt, 24pt, 25pt, 27pt, 28, 29, 30pt, 31pt, 34, 36pt, 38pt, 39pt, 40pt, 41pt, 42pt, 43pt, 45pt, 46, 47pt, 48pt, 50pt, 52, 54, 56pt, 57pt, 58, 59pt, 60pt, 63, 65pt, 66pt, 68pt, 69pt, 70pt, 71pt, 72pt, 73pt, 74pt, 75pt, 77pt, 78pt, 79pt, 80pt, 81pt, 82, 83pt, 84pt, 85pt, 86pt, 89pt, 90pt, 92pt, 94pt, 95pt, 96pt, 97pt, 101pt, 102, 106pt, 111to113, 119pt, 120pt, 121pt, 122pt, 123pt, 125pt, 126pt, 127pt, 128pt, 129pt, 132pt, 133, 134pt, 136to140, 143to146, 152pt, 153, 154, 156pt, 157pt, 159, 161, 164to167, 168pt, 169, 170, 172, 174, 175, 176, 178pt, 179to181, 183, 184, 187
Transport	1, 6/1, 13/2, 8, 21/4, 25/2A, 31/3, 36/1A, 1B, 49, 55, 61, 64, 86/1B, 87/1B, 92/4A1, 93/8A, 115/3, 116, 132/5, 148, 152/8, 155/6, 156/1, 157/1A, 2A, 158, 160/4B, 163, 168/1, 178/1, 188 to 210
Water Body	3/3, 3/5, 3/7, 4/3, 8/2, 12, 17/7, 18/2, 19/3, 21/6, 10, 23/6, 24/3, 25/2B, 2C, 27/4, 10, 32, 33, 38/6, 39/3, 40/4, 6, 41/3, 11, 42/3, 43/2, 44, 45/3, 47/2, 48/1, 4, 51, 53, 56/1, , 57/1, 59/2, 60/4, 11, 62, 65/4, 10, 66/1, 67, 68/6, 69/2, 70/2, 71/1, 72/8, 73/2, 7, 74/1, 75/1, 77/2, 5, 78/8, 79/9, 80/5, 81/1, 83/1, 84/1, 6, 85/1, 4, 86/2, 5, 87/2, 89/1, 4, 90/1, 5, 93/4, 10, 94/3, 95/1, 96/1, 97/2, 99/2, 100/2, 101/2, 104/2, 105/1, 106/2, 110/2, 119/1, 7, 13, 120/6, 121/6, 122/1, 7, 13, 123/1, 7, 10, 125/5, 126/1, 4, 9, 127/6, 128/1, 129/1, 131/1, 160/1, 173
Burial Ground	30/2, 3, 35, 50/4, 76, 134/6
Proposed Road	156pt, 157pt, 168pt

Taluk -Srirangam**Village - Mudikandam****(Comprising Sf.No-1to131)**

Residential	12to16, 23, 26, 28, 30to36, 38, 40to42, 68, 73, 76, 77, 78pt, 90, 95, 97, 98pt, 100pt, 106pt, 113to118, 122
Commercial	-
Industrial	87pt, 89pt, 91, 92
Spl.Haz.Ind	-
Institutional	86/2
Agricultural	1to3, 4pt, 11pt, 22, 27, 29, 37, 39, 43to48, 49pt, 50to63, 64pt, 65to67, 69, 70pt, 71pt, 79to81, 83pt, 84, 85, 86pt, 88pt, 93, 94, 96, 99pt, 101to105, 107, 108, 110to112, 119to121, 123to131
Transport	49/2, 70/2, 74, 75, 78/6, 83/7, 87/1, 88/6, 89/4, 98/4, 9, 10, 99/17
Water Body	5pt, 6pt, 7pt, 8to10, 17to21, 24, 25, 49/2, 71/1, 72, 82, 98/2, 100/18, 106/5, 109
Burial Ground	64/1, 70/1
Proposed Road	4pt, 6pt, 7pt, 11pt

Taluk -Srirangam**Village - Mullikarumbur****(Comprising Sf.No-1to124)**

Residential	5, 21, 58, 91, 92, 114, 119pt, 120pt, 123
Commercial	22
Industrial	-
Spl.Haz.Ind	-
Institutional	100, 115
Agricultural	1to4, 6to12, 13pt, 14, 15pt, 16to19, 20pt, 23pt, 24pt, 26pt, 27pt, 28pt, 29pt, 30pt, 31, 32pt, 33, 34to39, 40pt, 41, 42, 43pt, 44to47, 48pt, 49to51, 52pt, 53, 54pt, 55pt, 56, 57, 59pt, 60pt, 61pt, 62pt, 63pt, 64pt, 65to77, 79to84, 86, 87pt, 88to90, 93to95, 97to99, 101 to 113, 116, 117, 118pt, 121, 122, 124pt
Transport	20/2A, 23/3, 24/2, 3A1, 26/2, 27/1, 28/1A, 3B2, 4B, 29/4B, 5A, 32/2A, 3A, 4B, 5, 6B, 7B, 40/2B, 4A, 43/1A, 48/2B2, 52/3B, 4A, 54/1B, 2A, 55/2B, 3A, 61/2, 63/1B, 2A, 87/2, 118/1B, 2A2, 2B1, 2B2, 119/1B, 2, 3, 124/2B, 3B
Water Body	15/7, 25pt, 32/1, 59/8, 60/2, 78, 85, 96, 120/3
Proposed Road	13pt, 25pt, 26pt, 27pt, 28pt, 29pt, 30pt, 32pt, 48pt, 52pt, 54pt, 55pt, 62pt, 63pt, 64pt, 118pt, 119pt, 120pt, 124pt

Taluk -Srirangam**Village - Mutharasanallur****(Comprising Sf.No-1to252)**

Residential	1to3, 5, 6, 9to11, 12B, 19, 25, 27pt, 28Apt, 28B, 28C, 29, 30pt, 31Apt, 31Bpt, 32, 33Apt, 33Bpt, 34A, 34B, 35Apt, 35Bpt, 36pt, 37, 50, 71, 72, 74, 75, 76, 77pt, 78to85, 86pt, 103pt, 104pt, 105to108, 125to128, 131to134, 135A, B, 136Apt, 136B, 137, 138pt, 139pt, 161pt, 162, 163, 167, 169, 171, 174, 175pt, 178, 179, 185to191, 193, 194, 197pt, 199, 206, 208, 230pt, 241, 242
Commercial	-
Industrial	-
Spl.Haz.Ind	-
Institutional	100, 130, 143, 153pt, 161/1, 180/2, 197/1, 2, 4A, 4B, 198, 204/2, 3, 230B/1, 2, 240pt
Agricultural	4, 7, 8, 12A, 13to18, 20, 21, 22, 23, 24pt, 26, 38to49, 51to70, 73, 87to90, 91pt, 92A, 92Bpt, 92Cpt, 94, 96, 99, 101, 102, 109pt, 111to113, 115to119, 121to123, 140pt, 142, 144, 145, 146, 147, 148pt, 151, 154pt, 156, 157, 158, 159pt, 160, 164, 165, 168pt, 170, 172, 173, 176, 177, 180, 181 to 184, 192, 195, 196, 200pt, 202, 203, 205pt, 207, 209, 213, 214, 221pt
Transport	28A/1B, 33A/2A, 35A/3A, 77/7, 86/5B, 93, 95/2, 3, 97, 103/7B, 104/5B, 109pt, 110, 114, 120, 124, 129, 136A/2B, 4B, 138B/2B, 140/1, 2, 141, 149, 150, 152, 154/3, 155/2, 159/2, 161/2, 166, 198, 200/2, 204/1, 210, 211, 212, 215, 216, 217, 218, 219, 221pt, 222to229, 239, 242/3, 243to252.
Water Body	24/1, 8, 91/3, 92B/3, 4, 92C/2, 95/1, 98, 99/8B, 101/3, 148/2, 153/1, 155/1, 205/1, 220, 231, 232, 233pt, 234pt, 235to238, 240/2.
Burial Ground	175/2, 201
Proposed road	27pt, 30pt, 31pt, 33pt, 35pt, 36pt, 139pt, 168pt, 205pt, 221pt, 233pt, 234pt

Taluk -Srirangam**Village - Nachikurichi****(Comprising SF.No-1to144)**

Residential	1pt, 2pt, 3, 4pt, 5pt, 6, 7pt, 8, 9pt, 12pt, 16pt, 17pt, 18, 20pt, 21pt, 22to28, 29pt, 30, 31pt, 32pt, 33pt, 39pt, 40, 41, 42, 43pt, 44pt, 45, 46pt, 47, 48pt, 49pt, 50pt, 51pt, 52pt, 55, 56/2, 57pt, 58pt, 59, 60, 61, 63pt, 64pt, 65pt, 66, 67, 68pt, 69, 70, 71pt, 72pt, 73pt, 74, 75pt, 76pt, 77, 78pt, 79, 80pt, 81pt, 82pt, 84to87, 88, 89, 90pt, 91, 92pt, 94pt, 95pt, 96, 97, 99pt, 100to103, 104pt, 105to113, 116pt, 118, 119pt, 120, 121pt, 122, 124, 125pt, 126pt, 127to129, 130pt, 131, 132pt, 133to141, 142pt, 143pt, 144pt
Commercial	10pt, 11, 14pt, 15, 34, 35, 37, 38, 54
Industrial	-
Spl.Haz.Ind	-
Institutional	57/2, 62/1, 3, 64/2, 90/2, 93
Agricultural	-
Transport	13, 36, 47/1, 48/1A, 49/1, 51/4B, 58/5, 62/2, 81/2, 95/9, 114, 116/7.
Water Body	1/6, 2/2, 4/1, 5/2, 7/5, 9/2, 10/5, 12/1, 14/4, 16/1, 17/1, 19pt, 21/2, 29/3, 5, 31/3, 32/1, 33/1, 39/2, 43/1, 3, 7, 44/5, 46/1, 7, 50/4, 51/3, 52/5, 53, 56/1, 63/11, 64/1, 65/12, 68/3, 71/7, 9, 72/1, 73/1, 75/1, 76/4, 78/1, 80/7, 82/10, 94/1, 3, 95/2, 98pt, 99/3, 104/3, 105/1, 115pt, 117, 121/1, 7, 123, 125/2, 6, 126/2.
Burial Ground	48/2, 81/3, 83, 138/5, 141/2.
Proposed Road	1pt, 2pt, 7pt, 9pt, 10pt, 14pt, 19pt, 20pt, 98pt, 115pt, 116pt, 119pt, 130pt, 142pt, 143pt, 144pt

Taluk -Srirangam**Village - Nagamangalam (CT)****(Comprising Sf.No-1to193)**

Residential	1pt, 2pt, 4pt, 5pt, 6, 8, 15, 17, 37pt, 38to40, 45pt, 46, 47to51, 77pt, 78, 79pt, 80, 81, 94, 95pt, 103pt, 104pt, 105pt, 106pt, 107pt, 108, 110, , 112pt, 126pt, 129to135, 139pt, 140, 149, 155, 156, 163, 164, 165, 167pt, 168pt, 169, 170pt, 171, 173pt, 174pt, 175to 177, 185, 186, 188pt, 190to193
Commercial	43, 44, 68pt, 70pt, 73pt, 74, 75, 98, 99pt, 100pt, 101pt, 102pt, 136pt, 138pt, 141pt, 142pt, 143, 144pt, 147pt, 178, 179, 180pt, 181pt, 183pt, 184
Industrial	89pt, 91, 111pt, 116pt, 150 151, 157, 158, 159,
Spl.Haz.Ind	-
Institutional	43pt, 97, 152to154, 182pt, ,
Agricultural	3pt, 10, 11, 14, 18pt, 19 to 26, 29to35, 41, 42, 56pt, 58pt, 64pt, 82, 83, 88, 93pt, 113pt, 114, 115pt, 117, 118pt, 119, 122, 124, 125pt, 127, 128, 160, 161, 172, 187, 189,
Transport	1/1, 2/1, 28, 39/1B1A, 1B2A1B, 51/1B2B, 2A1A2, 2B1B, 2D2, 45/1I2, 2B 56/1, 2A, 4C, 59, 64/2, 65to 67, 68/4B, 5B, 70/2B, 3B, 5A2B, 5B2, 5C2, 5D5B, 5D6B, 5D7B, 5D8B, 5H1, 5H2, 5H3, 71, 72, 73/2, 77/2, 79/6, 87, 89/1, 6, 90, 92, 93/5, 95/1, 96, 99/2, 100/3A1B, 3A2B, 3A3B, 3A4B, 3C2, 3G, 101/3A2, 3B2, 4B, 5B, 6B, 102/1A2, 1B2, 1C2, 3B, 4B, 6B, 7B, 8B, 10, 11E2, 11G2, 11H2, 11I2, 103/3, 104/7, 105/6, 111/25, 112/2, 113/3, 116/10, 118/6, 120, 136/2, 3A2, 3B2, 3C2, 4A1B, 4A2B, 137, 138/1A1, 2A, 3A, 139/12, 141/1, 2A1, 4A1, 4F1A, 5A, 6A1, 7A1, 142/1A1, 1B1, 1C1 144/1A, 2A, 3A, 4A1, 8A1, 8A2A, 9A, 10A, 11A, 145, 146, 147/3A, 4A, 8A, 12A, 167/1, 11, 168/1, 170/1, 173/1, 180/2A, 181/1A, 182/2A, 183/3
Water Body	3/1, 7, 9, 12, 13, 16, 18/1, 27, 36, 52to54, 55pt, 56/3, 57pt, 60to63, 69, 76, 84to86, 103/7, 104/9, 105/1, 106/5, 107/3, 109, 112/4, 115/2, 121, 123, 125/17, 126/1, 142/12, 148, 155/2, 162, 166, 188/5.
Burial Ground	147/1
Forest	142/1B2A
Proposed Road	1pt, 3pt, 4pt, 5pt, 55pt, 56pt, 57pt, 58pt

Taluk -Srirangam**Village - Navalurkottapattu****(Comprising Sf.No-1to527)**

Residential	1pt, 2, 3, 12, 25to27, 29, 31, 32, 53, 56, 57pt, 67, 116, 146, 202, 203, 205to207, 226pt, 228, 302, 317pt, 318pt, 319, 320pt, 321pt, 327, 328pt, 329, 335pt, 336, 338pt, 339pt, 341, 342, 450, 489, 500pt, 501pt, 502, 504, 506, 507pt, 508, 510pt, 513, 514, 525, 527
Commercial	343pt, 366, 367, 368pt, 369pt, 370pt, 373, 374, 375, 377, 378pt, 382pt, 383pt, 388pt, 389, 390, 393pt, 396pt, 400pt, 401pt, 403, 404, 405pt, 406, 408, 409, 412, 413pt, 423, 427, 428, 434pt, 437pt, 441, 442, 443, 445, 446, 447, 448, 479, 480pt, 481, 482, 485, 488, 490, 491, 492, 495,
Industrial	391, 392, 394, 399, 478pt,
Spl.Haz.Ind	-
Institutional	303, 349, 354, 355, 372, 449, 451, 454to460, 461to468, 471, 472, 483, 484pt, 496, 497, 498, 499, 503.
Agricultural	4, 5pt, 6pt, 7to9, 10pt, 13, 16pt, 17, 18pt, 19pt, 20pt, 28, 35, 37, 38pt, 39, 40, 41pt, 42, 45, 46pt, 47pt, 48pt, 49, 50pt, 51/2, 52, 54pt, 58pt, 59, 66, 70, 72, 75to77, 78pt, 79pt, 80, 82, 83, 86, 87, 88pt, 91to93, 95, 96, 97pt, 101, 106pt, 107, 108, 110, 111pt, 112, 113, 114pt, 115pt, 117to119, 121pt, 122pt, 129to133, 135pt, 136, 139, 140pt, 141, 142pt, 143to145, 147, 148, 149pt, 150pt, 151to153, 155, 158pt, 159, 161to163, 164pt, 165, 166pt, 167pt, 168, 169pt, 170pt, 171pt, 175to180, 181pt, 183, 185pt, 187pt, 188, 190pt, 191pt, 192pt, 193, 195pt, 196pt, 197pt, 198, 199, 200, 201pt, 204, 211, 212, 215to217, 218pt, 219to224, 225pt, 227pt, 230pt, 231, 232, 233pt, 234pt, 236pt, 237pt, 238, 239, 240, 241pt, 243pt, 244, 245, 246pt, 247, 252to254, 255pt, 256, 257, 258pt, 259, 263pt, 265pt, 266, 267pt, 268pt, 270, 271, 273to276, 277pt, 278, 279pt, 280to295, 296pt, 297pt, 298to301, 305to308, 309pt, 310, 312to316, 322pt, 323pt, 324pt, 325, 326pt, 330, 331, 332, 333pt, 334, 335pt, 340pt, 352, 353, 357to364, 365pt, 414to416, 419, 420, 421pt, 422, 424, 509pt, 512, 515, 516, 517, 518pt, 519, 520, 521, 522pt, 523, 524
Transport	1/1, 5/5, 6/2, 11, 14, 15, 16/1, 21, 22, 55, 78/1, 79/2, 88/8, 89, 90, 94, 97/1, 23, 98to100, 102, 103, 106/5, 109, 120, 122/3, 128, 137, 138, 140/1, 149/1, 150/1, 169/1, 170/1, 171/1, 185/1, 186, 189, 190/1, 195/7, 196/5, 197/5, 201/2, 213, 214, 229, 235, 242, 248to251, 260to262, 264, 269, 272, 277/3, 279/7, 296/1, 297/1, 304, 317/14, 318/10, 321/7, 326/13, 328/3, 337, 339/6, 351, 356, 376/2, 378/49, 379, 380, 382/1A2, 1B3, 2A2, 3A2, 3B2, 383/1B, 2B, 4B, 5B, 384to387, 388/1B1, 393/8A, 400/1A, 2A, 3A, 401/1, 2A, 407, 426, 429to433, 437/8, 438, 439, 444, 452, 453, 469, 470, 473to477, 478/1A2, 1B2, 478/2B, 484/2, 486, 487, 493, 494, 500/1, 501/1, 526.

Water Body	10/3, 16/8, 18/4, 19/7, 20/7, 23/8, 24, 30, 33, 34, 36, 38/11, 41/1, 16, 43, 44, 46/1, 47/1, 48/7, 50/14, 51/1, 54/1, 57/1, 58/1, 60to65, 68, 69, 71, 73, 74, 81, 84, 85, 104, 105, 111/1, 114/1, 115/1, 121/9, 123to127, 134, 135/1, 142/1, 154, 156, 157, 158/1, 160, 164/1, 166/1, 167/3, 172to174, 181/11, 182, 184, 185/13, 187/1, 191/10, 192/8, 11, 194, 196/4, 208to210, 218/1, 225/1, 6, 226/2, 227/2, 233/21, 234/8, 236/3, 237/14, 246/8, 255/1, 3, 258/6, 263/7, 265/20, 267/10, 268/1, 309/1, 311, 320/7, 322/1, 323/11, 324/11, 333/3, 338/18, 340/4, 10, 343/1, 344to348, 350, 365/14, 368/6, 9, 369/9, 370/4, 371, 376/1, 378/20, 381, 395, 396/3, 397, 398, 401/9, 402, 405/1, 410, 411, 413/5, 6, 417, 418, 421/14, 425, 434/4, 5, 7to12, 435, 436, 440, 480/1, 505, 507/7, 509/9, 510/3, 17, 511, 518/4, 522/17.
Burial Ground	106/6, 185/6, 230/10, 241/4, 243/8

Taluk -Srirangam**Village - Olaiyur****(Comprising Sf.No-1to168)**

Residential	59, 79pt, 83, 84pt, 86, 98pt, 99pt, 103, 104pt, 105pt, 106pt, 108pt, 109pt, 110, 111pt, 112pt, 113pt, 121pt, 122pt, 123pt, 125pt, 126, 130, 131pt, 132to135, 139, 140pt, 143, 144, 147to150, 151pt, 152to156, 158to160, 161pt, 162pt, 163to168.
Commercial	115, 116pt, 128pt, 129pt.
Industrial	-
Spl.Haz.Ind	-
Institutional	-
Agricultural	2pt, 5pt, 6pt, 7pt, 8to16, 17pt, 18, 19pt, 20pt, 21to33, 37pt, 38pt, 39, 40, 43pt, 45pt, 46pt, 48to54, 56to58, 60to67, 68pt, 69to75, 76pt, 90, 97pt, 100pt, 101, 102, 107pt, 137pt.
Transport	17/3, 19/2, 20/2, 68/1, 84/4, 85, 97/1, 98/1, 100/7, 109/5B, 5C, 111/1B, 51B, 62B, 63B, 64, 65B, 66, 67, 68, 69B, 71B, 72, 73, 74B, 75B, 76to80, 81B, 111/82B, 112/1A2, 1B2, 2, 3B, 113/2, 114, 116/2D2, 117to120, 122/1A, 8, 123/4B, 4C, 128/1A2, 129/2B, 136, 138, 140/6, 157, 161/9, 162/10.
Water Body	1, 2/2, 3, 4pt, 34, 35, 36pt, 37/2, 41, 42, 44pt, 47, 55, 68/8, 77, 78, 80, 81, 82, 84/1, 87to89, 91to96, 100/2, 107/2, 108/1, 109/2, 121/2, 4, 124, 125/3, 127, 131/12, 137/1, 2, 141, 142, 145, 146, 151/28.
Burial Ground	76/3, 79/2, 3.
Proposed Road	4pt, 5pt, 6pt, 7pt, 36pt, 37pt, 38pt, 43pt, 44pt, 45pt, 46pt, 99pt, 100pt, 104pt, 105pt, 106pt, 107pt, 108pt, 113pt, 116pt, 122pt, 123pt, 129pt

Taluk -Srirangam**Village - Paganur****(Comprising Sf.No-1to269)**

Residential	1pt, 17pt, 18pt, 26pt, 27, 46, 48, 49Pt, 50, 51, 52pt, 57pt, 58, 59, 60, 61, 62pt, 63pt, 65pt, 66, 67pt, 69pt, 70pt, 71, 84, 85, 86, 118pt, 119pt, 123, 137, 138pt, 140pt, 141pt, 156pt, 170, 172pt, 178pt, 181pt, 192pt, 196pt, 228, 230pt, 231to234, 235pt, 236pt, 237, 238pt, 240pt, 243, 246pt, 247, 248, 249pt, 250pt, 252pt, 253pt, 255pt, 256, 263pt, 264.
Commercial	-
Industrial	239pt,
Spl.Haz.Ind	-
Institutional	44pt, 74Pt, 87, 88pt, 89pt, 120, 150/1, 172/6, 195/1, 251pt, 260, 262pt.
Agricultural	1pt, 2pt, 3pt, 4pt, 5pt, 6pt, 7pt, 8pt, 9pt, 10, 11pt, 12pt, 13, 14, 15pt, 16pt, 17pt, 19, 20, 21pt, 22pt, 23, 24pt, 25pt, 28to33, 34pt, 35pt, 36pt, 37to39, 41, 42pt, 43pt, 44pt, 45, 54, 55, 56, 68, 74pt, 77, 78, 79pt, 80, 81pt, 82, 88pt, 89pt, 91pt, 92To95, 97, 98To107, 109pt, 113pt, 114pt, 115, 116, 121, 122, 126to135, 138pt, 139, 140pt, 141pt, 142to144, 145pt, 146pt, 147, 148pt, 149pt, 150pt, 151pt, 152pt, 157, 158pt, 159, 160, 161, 162pt, 164, 165pt, 167, 168, 176, 178pt, 181pt, 185pt, 186pt, 189, 191, 192pt, 195pt, 196pt, 199pt, 203pt, 204pt, 207, 208, 209pt, 210, 211, 213to217, 218pt, 219pt, 220pt, 221pt, 222pt, 223to225, 227, 229pt, 239pt, 241pt, 244, 245, 246pt, 258pt, 259pt, 260, 261pt, 266, 269pt
Transport	2/4, 6/3, 7/5, 8/5, 9/2, 17/1, 18/1, 22/5, 24/1, 24/17, 25/1, 26/1, 34/30, 35/4, 36/7, 43/1, 44/3, 47, 49/2, 52/2, 57/5, 62/1, 63/1, 65/11, 67/1, 69/1, 70/3, 72, 73, 74/2, 91/1, 109/1, 113/1, 114/3, 118/12, 119/1, 119/22, 24, 124, 125, 136, 145/16, 146/7, 152/5, 156/3, 158/3, 162/2, 165/2, 171, 173, 174, 175, 177, 178/11, 12, 179, 180, 182, 183, 184, 185/3, 185/6, 186/6, 187, 188, 190, 196/1, 226, 238/1, 239/1, 240/1, 241/1, 249/2, 250/8, 251/2, 252/1, 253/1, 258/1, 259/2, 267, 268.
Water Body	5/2, 6/5, 8/2, 11/3, 12/3, 21/1, 22/1, 40, 42/13, 53, 63/11, 64, 75, 76, 79/6, 81/15, 83, 90, 96, 108, 110, 111, 112, 117, 118/15, 153, 154, 155, 163, 166, 169, 193, 194pt, 197, 198, 200, 201, 202pt, 205, 206, 212, 242, 254pt, 257, 261/2, 265, 269/16.
Burial Ground	113/4, 114/1, 5, 6, 9, 10, 138/17B, 148/12, 15B, 149/7B, 150/6B, 151/7, 10, 152/1, 2A, 3, 4, 199/4.
Proposed Road	2pt, 3pt, 4pt, 5pt, 6pt, 7pt, 15pt, 16pt, 17pt, 186pt, 194pt, 195pt, 202pt, 203pt, 204pt, 209pt, 218pt, 219pt, 220pt, 221pt, 222pt, 229pt, 230pt, 231pt, 235pt, 236pt, 254pt, 255pt, 261pt, 262pt, 263pt

Taluk -Srirangam**Village - Palur****(Comprising SF.No-1to114)**

Residential	16pt, 17pt, 18pt, 19pt, 20, 21, 22pt, 23pt, 24pt, 25pt, 27pt, 28pt, 29pt, 30, 31pt, 32, 33, 34pt, 35pt, 36pt, 37pt, 38pt, 112pt, 113pt, 114pt,
Commercial	111pt
Industrial	-
Spl.Haz.Ind	-
Institutional	1pt, 2pt, 6pt, 13/1, 26/1, 3.
Agricultural	2pt, 3pt, 5, 9pt, 11pt, 12pt, 15pt, 39pt, 40pt, 41pt, 42pt, 43pt, 44pt, 45pt, 46pt, 47pt, 48pt, 49pt, 50pt, 51pt, 52, 53pt, 54, 55pt, 56pt, 57to 59, 61, 62, 64, 66, 67pt, 68pt, 69pt, 70, 71, 72pt, 73, 74pt, 75pt, 76, 77pt, 78pt, 79pt, 80pt, 81pt, 82pt, 83to85, 86pt, 87pt, 88pt, 89pt, 90, 91pt, 92pt, 93pt, 94pt, 95pt, 96pt, 97pt, 98pt, 99, 100pt, 101pt, 103, 104, 105pt, 106pt, 107pt, 109pt, 110.
Transport	4, 6/2A, 8, 9/4B, 13/2, 15/4, 17/7.
Water Body	6/1B, 1C, 7pt, 8pt, 9/1A, 10pt, 11/2, 4, 8, 12/1, 14pt, 16/1, 10, 19/1, 24/1, 25/1, 26/2, 28/8, 29/13, 31/4, 34/6, 35/1, 36/3, 37/2, 4, 38/1, 39/1, 4, 7, 40/1, 4, 41/1, 7, 42/1, 8, 43/4, 44/1, 45/4, 46/1, 47/1, 4, 48/2, 49/5, 50/1, 51/3, 53/1, 55/5, 56/6, 60, 63pt, 65, 74/9, 75/2, 77/2, 7, 78/1, 79/4, 80/4, 9, 81/3, 82/5, 6, 86/1, 87/1, 4, 88/1, 7, 89/1, 3, 91/1, 9, 92/1, 4, 93/1, 94/1, 9, 95/1, 96/1, 97/6, 98/6, 100/7, 101/2, 5, 6, 102, 105/4, 106/4, 7, 107/6, 108pt, 111/8, 113/3, 9, 11, 114/4
Burial Ground	114/8
Proposed Road	1pt, 2pt, 3pt, 6pt, 7pt, 8pt, 9pt, 10pt, 12pt, 13pt, 14pt, 15pt, 16pt, 18pt, 19pt, 22pt, 23pt, 24pt, 25pt, 27pt, 63pt, 67pt, 68pt, 69pt, 72pt, 77pt, 78pt, 80pt, 81pt, 82pt, 86pt, 87pt, 88pt, 89pt, 91pt, 92pt, 93pt, 94pt, 108pt, 109pt, 112pt

Taluk -Srirangam**Village - Panayapuram****(Comprising SF.No-1to152)**

Residential	23, 24, 47pt, 49pt, 50, 51, 56, 57pt, 59pt, 60, 62pt, 63, 64, 65pt, 98, 122pt, 124, 142pt, 143pt, 148pt, 151
Commercial	-
Industrial	-
Spl.Haz.Ind	-
Institutional	58
Agricultural	1to22, 25to33, 35to37, 39to41, 43, 44pt, 45pt, 46, 48, 52pt, 53to55, 61, 66, 67, 68pt, 69, 70to97, 99to107, 109pt, 110, 111, 112pt, 113, 114, 116, 117pt, 118, 119, 120pt, 121pt, 123, 125to135, 136pt, 137pt, 138pt, 139pt, 140pt, 141pt, 144to147, 149, 150pt.
Transport	34/1, 38/1, 44/6, 47/1, 49/2, 52/11, 57/20to24, 59/19, 62/14, 65/5B, 68/5A1, 109/3, 136/2B, 5B, 137/5B, 138/4A2, 4B, 5B, 137/5B, 138/4A2, 4B, 5B, 139/4B, 140/5B, 141/6B, 150/4, 10, 152.
Water Body	34/2, 38/2, 47/2, 108pt, 115, 142/1, 143/1.
Burial Ground	42, 45/2.
Proposed Road	108pt, 112pt, 117pt, 120pt, 121pt, 122pt, 142pt

Taluk -Srirangam**Village – Periyakkaruppur****(Split from Mekkudi)****(Comprising SF.No-124, 171, 408 to 522)**

Residential	419pt, 421, 422, 444, 445, 447, 452pt, 455pt, 510, 522,
Commercial	-
Industrial	-
Spl.Haz.Ind	-
Institutional	412, 518/17A
Agricultural	124, 171, 408pt, 409, 410, 411, 413, 418, 420, 425to434, 435pt, 436pt, 437pt, 438, 439pt, 441to443, 446, 450, 451, 456to466, 469to498, 501pt, 503, 504pt, 505to509, 511pt, 512pt, 513pt, 515pt, 516pt, 517pt, 518pt, 519pt, 520
Transport	414to417, 423, 424, 448, 449, 452/35, 453, 454, 455/13A, 14, 467, 468, 511/3, 512/1, 513/4, 514, 515/3B, 516/1A, 3B, 517/1B, 517/3A2, 3B, 4B, 6B, 518/9, 17B, 19A, 519/1A, 521.
Water Body	435/4, 7, 436/4, 437/1, 439/1, 440, 499, 500, 502, 504/6, 513/2, 515/2, 516/2, 517/5.
Burial Ground	408/8, 439/12, 501/4.
Proposed Road	515pt, 516pt, 517pt, 519pt

Taluk -Srirangam**Village - Perur****(Comprising Sf.No-1to94)**

Residential	1pt, 2to4, 5pt, 7pt, 9pt, 11, 14pt, 15pt, 16to25, 29, 41, 43pt, 45pt, 46pt, 47pt, 48pt, 49pt, 62pt, 63
Commercial	6, 49pt,
Industrial	-
Spl.Haz.Ind	-
Institutional	8pt, 47pt, 62pt,
Agricultural	10pt, 12, 13, 27pt, 30pt, 31 33, 34, 36to39, 43pt, 44, 51to53, 54pt, 55pt, 56pt, 57pt, 58pt, 60pt, 61, 65to68, 70pt, 72pt, 74pt, 76pt, 77, 78pt, 79to81, 82pt, 83pt, 84pt, 85to88, 89pt, 90pt, 91pt, 92pt, 93, 94
Transport	7/2A, 10/6A, 14/2, 15/4, 32, 45/2C, 48/1B, 2B, 3B, 4B, 5B, 54/1B, 55/2A, 62/1A3, 64, 90/2, 3A, 3B, 4A, 5A, 6A, 7A , 91/1B, 2B, 3B, 4, 5, 92/6B, 6C.
Water Body	1/2, 5/1, 7/1, 8/1, 9/6, 26, 28, 30/2, 35, 40, 42, 50pt, 55/7, 56/1, 6, 57/1, 3, 59, 60/1, 70/2, 72/1, 74/7, 10, 76/6, 78/1, 82/1, 9, 83/5, 84/1.
Burial Ground	27/4.
Proposed Road	46pt, 47pt, 48pt, 50pt, 89pt, 90pt, 92pt

Taluk -Srirangam**Village – Solanganallur****(Comprising SF.No-1to105)**

Residential	1to6, 7pt, 8pt, 9pt, 10pt, 11pt, 12pt, 13pt, 14pt, 16pt, 17pt, 18to21, 24pt, 25to37, 38pt, 39, 40, 42, 43pt, 45to55, 56pt, 57pt, 58, 59, 60pt, 61to63, 64pt, 65to69, 73pt, 74, 75, 76pt, 77, 79 to 89, 91, 93, 94, 102, 103, 105
Commercial	95 to100, 101
Industrial	
Spl.Haz.Ind	-
Institutional	17/1, 22, 23, 24/3, 4, 6, 7, 8, 71/2
Agricultural	-
Transport	16/5, 6, 9B, 56/4, 57/5
Water Body	14/6, 16/8, 17/6, 38/2, 41, 43/1, 44, 60/12, 64/1, 70, 71/1, 72, 73/1, 76/10, 78, 90, 92, 104pt
Burial Ground	10/1, 15
Proposed Road	7pt, 8pt, 9pt, 10pt, 11pt, 12pt, 13pt, 14pt, 104pt

Taluk -Srirangam**Village - Somarasampettai****(Comprising SF.No-1to153)**

Residential	1to3, 4pt, 6pt, 8pt, 9, 11, 21pt, 30pt, 35pt, 37, 38, 39, 40pt, 42pt, 45pt, 47pt, 48, 49pt, 50pt, 51pt, 52, 53, 56pt, 57pt, 58pt, 59, 60, 61pt, 62, 63pt, 64pt, 65, 66, 67, 68pt, 69pt, 70pt, 71pt, 72, 73pt, 76pt, 77, 78, 79, 80pt, 81pt, 84pt, 85pt, 86pt, 87pt, 92pt, 93pt, 124, 125pt, 128pt, 129, 141pt, 142pt, 143pt, 144pt, 145pt, 148, 149
Commercial	23pt, 24pt, 26, 27pt, 28pt, 29pt, 31pt, 34, 54pt, 82pt, 140
Industrial	-
Spl.Haz.Ind	-
Institutional	8/1, 24/1, 27/18, 28/2, 3A, 30/2, 31/1, 32/1, 3, 33/2, 36/2, 46, 47/3A3B, 49/10, 54/2, 55, 82/4, 13, 84/2, 85/2
Agricultural	13, 15, 17, 19, 43pt, 44, 71pt, 74, 75pt, 83, 88pt, 89pt, 90, 91, 94pt, 95pt, 96, 97pt, 99, 100, 101, 102pt, 103, 104pt, 105pt, 106pt, 107, 108pt, 109pt, 110pt, 111pt, 112pt, 113pt, 114pt, 115, 117, 118, 119, 121pt, 122pt, 123, 126, 130pt, 131pt, 132, 134pt, 135pt, 138pt, 139pt, 150
Transport	4/5, 5, 6/2A, 8/2B, 12, 16, 25, 29/15, 32/2, 34/1, 38/1B, 2, 41, 42/1, 45/4A, 47/3A2, 3B, 49/2B, 50/2, 51/13, 73/3, 8A, 11A, 75/2, 7, 76/4, 81/6, 85/7A, 92/2, 94/3, 104/5, 108/6, 109/2, 110/4, 128/22, 133, 136, 141/3, 6, 142/6, 143/7, 144/5, 145/8, 146, 147, 151.
Water Body	6/13, 7, 10, 18, 20, 22, 30/5, 33/1, 35/1, 36/1, 40/2, 42/3, 54/1, 56/8, 57/13, 58/1, 61/7, 11, 63/1, 3, 64/5, 68/4, 8, 69/5, 70/4, 6, 11, 13, 16, 19, 22, 71/9/21, 73/1, 7, 10, 75/5, 80/2, 82/12, 14, 84/1, 9, 85/1, 13, 86/1, 88/1, 7, 89/4, 93/1, 95/1, 97/2, 98, 102/2, 104/2, 105/1, 106/10, 108/2, 111/7, 112/5, 113/2, 114/1, 116, 120, 121/13, 122/3, 125/9, 128/4, 7, 130/1, 13, 131/2, 134/4, 135/1, 4, 137, 138/2, 139/1, 142/1, 144/8, 152, 153.
Burial Ground	14, 21/2, 23/4B, 6G1, 6H, 10, 13, 43/3, 64/4, 88/2A, 127.

Taluk -Srirangam**Village - Thayanur****(Comprising SF.No-1to238)**

Residential	4, 7, 15pt, 16, 17, 18pt, 20, 21pt, 22pt, 23, 28, 34, 47, 49pt, 52, 54, 59, 66, 69pt, 71pt, 76, 82pt, 101, 119, 122, 123, 127pt, 128, 130pt, 132, 136, 142pt, 144, 146pt, 147pt, 156, 157, 158, 161pt, 167pt, 168, 169, 170pt, 171, 172, 174pt, 179, 203pt, 205, 208, 209, 211pt, 213, 214pt, 216pt, 223pt, 225, 226, 227, 236, 238
Commercial	11pt, 12pt, 14pt, 30pt, 31, 32, 33, 36, 37, 38, 40, 42to 45, 46pt, 50pt, 51pt, 53, 56pt, 58pt, 67, 83pt, 85pt, 97, 98, 99pt, 100pt, 129pt, 130pt, 148pt, 152pt, 159, 222pt, 224pt
Industrial	68
Spl.Haz.Ind	-
Institutional	8pt, 9, 25, 55pt, 174/2A, 2C, 13
Open Space and Recreational	5, 15pt, 18pt, 19,
Agricultural	1to3, 6pt, 21pt, 22pt, 24, 26, 61, 62, 63, 70, 72, 73, 75, 77pt, 79, 80, 84, 86to96, 99pt, 103, 104, 105to116, 118, 120, 121, 125pt, 131, 133, 135, 137, 138pt, 139, 140pt, 141pt, 143pt, 145pt, 149, 150, 151pt, 153, 154pt, 155, 160pt, 162, 163pt, 164, 165, 173, 175pt, 176to178, 180to200, 201pt, 202pt, 204, 206, 207, 210pt, 212, 215, 219, 220pt, 221pt, 228 to 235.
Transport	6/1A, 8/13, 14, 10, 11/1A, 6A1, 7A, 8A1, 8B1, 8C1, 10AD1, 10R1, 10S1, 10T1, 11/10U1, 12/1A, 2A, 7A, 16A, 17A, 12/18A, 13, 14/1C, 6to20, 15/3, 27/1, 3, 35, 41, 48/1, 3, 55/1, 56/1, 4, 57, 58/11, 82/4, 100/1, 9, 102, 117, 130/19, 134, 202/2A, 2C, 203/4, 206/3B, 207/2, 209/8, 210/2C, 2D, 211/3B, 216/9A2, 225/1
Water Body	6/2, 5, 15/2, 22/3B, 4B, 27/2, 29, 30/6A, 39, 46/1B, 48/2, 49/1B, 3B, 50, 51/1A, 58/9B, 60, 64, 65, 69/1, 71/2, 74, 77/3, 78, 83/1B, 100/5B, 124, 125/2, 4, 126, 127/22B, 129/3B, 130/1A, 141/1B, 2A2, 2A3, 2A4, 147/1, 148/1B, 149/7B, 17B, 17D, 151/1A, 152/3B, 154/4B, 157/1B, 10C, 10D, 157/16C2A, 158/1A, 9B, 12B, 160/2, 161/1, 3, 163/1, 3, 4, 164/1, 166, 167/1, 170/1B, 172/1B, 174/1B, 175/1A, 7B, 201/3, 202/1B, 203/1B, 5B, 205/1A, 2, 206/1A, 2D, 207/3B, 208/2B, 5A2, 210/1A, 211/1B, 216/2, 4A, 4B, 9A1, 9A3, 9C2, 13A, 13B, 217, 218, 220/11B, 11C, 221/4B1, 4C, 222/6A, 223/6B, 6C1, 224/1B, 1C2, 11A, 228/7, 236/1B, 5B, 237
Burial Ground	81
Proposed Road	6pt, 14pt, 15pt, 129pt, 130pt, 138pt, 140pt, 141pt, 142pt, 143pt, 145pt, 146pt, 147pt

Taluk -Srirangam**Village – Thiruchendurai****(Split from Mekkudi)****(Comprising SF.No-118, 141, 212to337, &524)**

Residential	212, 213, 216pt, 217pt, 219to222, 223, 224, 227pt, 228pt, 229pt, 230, 231pt, 232 to 236, 239, 240, 241, 243, 245, 248, 263pt, 264, 265, 274, 276, 279, 315, 329pt
Commercial	-
Industrial	-
Spl.Haz.Ind	-
Institutional	524
Agricultural	141, 225, 226, 237, 238, 247, 251to254, 256, 257, 261, 262, 266pt, 269 to 273, 275, 277, 281, 282, 283, 284, 286, 287, 288, 290to305, 306, 307, 308to310, 313, 314, 316, 317to328, 330to337
Transport	214, 215, 216/7, 11, 217/7, 218, 223/6, 54, 79, 228/4, 229/9, 231/2, 242, 246, 259/1, 263/2, 278, 280, 285, 289,
Water Body	118, 223/38, 244, 249, 250, 255, 258, 259/2, 3, 260, 267, 268, 311, 312
Burial Ground	266/1

Taluk -Srirangam**Village - Thirumalaisamudram****(Comprising Sf.No-1to311)**

Residential	1pt, 3, 5, 6, 7pt, 8to11, 12pt, 13, 14, 15pt, 16pt, 17to21, 22pt, 25, 27, 29, 30, 32pt, 34, 35pt, 41pt, 67pt, 68, 70to74, 75pt, 77, 78, 81to83, 94, 96 97pt, 98pt, 100pt, 102, 104, 105, 109to111, 121to124, 126pt, 127, 128pt, 129, 131to133, 137to139, 141pt, 147pt, 149, 150pt, 151, 152pt, 159to169, 171, 175, 180to184, 186, 187pt, 207, 288, 292pt, 293to311.
Commercial	158
Industrial	1pt,
Spl.Haz.Ind	-
Institutional	16pt, 38, 42pt, 43pt, 45/2, 79,
Agricultural	15pt, 23pt, 28, 31, 33, 36pt, 37, 39, 40, 41pt, 42to44, 47, 48, 49pt, 50pt, 51, 52pt, 53pt, 54, 55, 56, 57pt, 58pt, 59, 60, 62pt, 63, 64, 65pt, 66pt, 69pt, 76, 84to86, 89, 90, 92, 93, 99, 101, 103, 106pt, 107, 108, 112to115, 116pt, 117to120, 125, 130, 135, 136, 140, 142pt, 143pt, 144, 146pt, 148, 153to157, 170, 172to174, 176to179, 185, 188pt, 189to197, 204to206, 208to 213, 216 to 234, 238to287, 289 .
Transport	2, 4, 7/8, 12/1, 22/8, 35/1, 45/1, 46, 65/3, 66/1, 67/2, 5, 75/3, 10, 91, 97/7, 98/6, 126/1, 128/3, 141/3, 143/5, 146/2, 147/2, 150/1, 152/1, 179, 187/1A, 2A, 3A, 188/1, 198, 199, 292/1A1B, 1A2B, 1B2, 1E2, 1I1, 1J2, 3B2, 4B2, 4C2, 5G2, 5H, 5I1,
Water Body	22/4, 13, 23/2, 24, 26, 32/2, 36/3, 49/4, 50/2, 52/1, 53/1, 57/4, 58/5, 61, 62/7, 66/7, 69/3, 80, 87, 88, 95, 100/6, 106/2, 116/5, 134, 141/2, 142/1, 145, 200to203, 214, 215, 235to237
Burial Ground	35/3.

Taluk –Srirangam
(Comprising Sf.No-1to249)

Village – Tiruparaithurai

Residential	3, 17pt, 20to23, 25, 27to29, 132, 142, 143, 145pt, 146, 147pt, 148pt, 152, 171, 176pt, 194, 195, 196, 197pt, 198pt, 201, 202, 203, 244Pt.
Commercial	190Pt.
Industrial	17B/2, 86Pt.
Spl.Haz.Ind	-
Institutional	18, 76pt, 82pt, 177, 178 186, 191, 192, 197Pt
Agricultural	1, 2, 4, 7pt, 8pt, 15, 9to14, 16, 24, 26, 30to58, 60to103, 104pt, 105pt, 106to113, 114pt, 115to118, 120to131, 133pt, 134, 135, 136, 137, 138, 139, 140pt, 141, 144, 149pt, 150, 151pt, 153to170, 172, 173, 181pt, 182, 183, 185pt, 187pt, 188, 189pt, 199, 200, 204to219, 220pt, 221pt, 222, 223pt, 225, 226pt, 227pt, 228pt 229to235, 240to243, 245 247to249.
Transport	5/2, 6/2, 3A, 7/1A, 2A, 8/1, 7, 17A/2, 17B/1A1, 17B/3, 19, 59, 114/1, 133/4, 140/8, 145/1, 147/1, 3, 148/1, 149/7A, 151/2A1, 174, 176/2, 179, 180, 181/2, 3, 4, 184, 185/1, 187/1, 189/1B, 2A2, 2B2, 2C2. 190/1B2, 193, 197/1A 198/9B, 237, 238, 239, 244/5, 246
Water Body	5/1, 15/9, 16/1, 17A/1, 236.
Burial Ground	119, 175, 224.
Proposed Road	104pt, 105pt, 220pt, 221pt, 223pt, 226pt, 227pt, 228pt

Taluk -Srirangam
(Comprising Sf.No-1to227)

Village - Uthamaseri

Residential	1pt, 11pt, 18pt, 19pt, 20pt, 21pt, 22to29, 31pt, 32, 33, 35, 75pt, 98, 99,
Commercial	-
Industrial	-
Spl.Haz.Ind	-
Institutional	31/3
Agricultural	2to9, 10pt, 12to14, 15pt, 16pt, 37pt, 38pt, 39to44, 45pt, 46pt, 47, 48, 49pt, 50pt, 51to55, 58to67, 69pt, 70to74, 76to97, 101to108, 109pt, 110pt, 111to113, 114pt, 115to120, 121, 122, 123pt, 124to126, 127pt, 128to139, 141to145, 146pt, 147pt, 148to178, 180to182, 183pt, 184to186, 187pt, 188to216, 217pt, 218, 220to227.
Transport	1/1, 11/1, 17, 20/1, 2, 21/9A, 30, 31/4B, 34, 36, 56, 57, 69/17, 109/1, 114/1 123/1, 127/1, 179,
Water Body	19/3, 4, 5, 68, 75/1, 2, 110/8, 140, 146/1, 147B/4, 217/3, 219pt, 223Pt.
Proposed Road	10pt, 11pt, 15pt, 16pt, 18pt, 37pt, 38pt, 45pt, 46pt, 49pt, 50pt, 183pt, 187pt, 219pt

Taluk -Thiruverumbur
Comprising Sf.No - 1 to 218

Village - Arasangudi

Residential	6to8, 9pt, 10pt, 11pt, 14pt, 15pt, 16, 17pt, 18pt, 55, 69, 70, 118pt, 119pt, 120pt, 121, 123pt, 125, 138pt, 139pt, 141pt, 144, 145pt, 146, 147pt, 153, 154, 156pt, 206.
Commercial	-
Industrial	-
Spl.Haz.Ind	-
Institutional	15/2,
Agricultural	2, 3pt, 4pt, 5pt, 19pt, 20pt, 21pt, 23pt, 24pt, 25pt, 26pt, 27pt, 28pt, 29pt, 30pt, 31pt, 32, 33pt, 34pt, 36pt, 37pt, 38, 39, 40pt, 41pt, 42pt, 43to54, 56to59, 60pt, 61pt, 62pt, 63pt, 64pt, 65pt, 66pt, 67pt, 71, 73pt, 74, 75pt, 76pt, 77pt, 78pt, 79pt, 80pt, 81, 82pt, 83, 84pt, 85pt, 86, 87pt, 88to93, 94pt, 95to98, 99pt, 100pt, 101pt, 102, 103pt, 104pt, 105pt, 106pt, 107pt, 108pt, 109pt, 110pt, 111pt, 112pt, 113, 114, 115pt, 117pt, 126pt, 127, 128pt, 129pt, 131, 132pt, 133pt, 134pt, 135pt, 136pt, 137, 142pt, 143pt, 148, 150, 151, 155pt, 158, 159pt, 160, 161pt, 162pt, 165pt, 167pt, 168pt, 169pt, 170pt, 171pt, 172pt, 173, 174pt, 175pt, 176pt, 177to181, 182pt, 183pt, 184pt, 185pt, 186pt, 187pt, 188pt, 189pt, 190, 191, 193, 194, 195pt, 196pt, 197pt, 198pt, 199pt, 200pt, 201pt, 202pt, 203pt, 204pt, 205pt, 207to212.
Transport	14/2, 17/4, 40/6, 117/1A, 120/1, 145A, 163B, 165/2, 192, 213/1, 3 214to 218.
Water body	1, 3/6, 4/4, 5/22, 9/4, 10/2, 11/9, 12, 13, 18/1, 11, 19/1, 20/7, 21/4, 14, 22, 23/4, 10, 24/4, 25/4, 26/9, 27/2, 3, 28/1, 29/1, 30/1, 31/9, 33/3, 6, 34/1, 35, 36/3, 37/2B, 3 40/1, 41/1A, 2, 42/2, 60/10, 61/8, 62/1, 8, 63/1A, 6, 64/1A, 5, 65/1, 66/1A, 67/1A, 68, 72, 73/4, 75/2, 76/4, 77/10, 78/6, 79/4, 10, 80/9, 82/11, 84/8, 85/13, 87/7, 94/1, 99/11, 100/3, 101/1A, 103/1, 5, 104/1, 7, 10, 105/1, 10, 106/5, 107/5, 108/1, 109/1, 110/4, 111/4, 9, 112/2, 115/2, 116, 117/1B, 6, 9, 118/2, 119/6, 120/5, 123/2, 124, 126/4, 128/2B, 129/2, 3B, 130, 132/2, 133/2, 3B, 4, 134/6, 9, 10B, 135/1A, 136/1B, 2, 138/3, 139/2, 140, 141/1B, 1E, 2A, 2B, 142/8B, 9B, 11B, 13, 143/9, 145/3, 4, 147/1B, 2A, 2B, 2C1, 2C2, 149, 152, 155/4, 6, 7B, 7D. 156/1, 157, 159/3, 161/2, 162/3A, 4, 164pt, 165/7, 167/1, 168/2, 6, 169/3, 170/3, 172/2, 174/2, 5, 175/8, 182/3, 183/2, 185/4, 186/4, 187/3, 188/4, 189/2, 195/1, 196/1, 197/1, 198/2, 199/1, 200/2, 201/2, 202/1, 3, 203/2, 4, 204/2, 205/1, 213/2.
Burial ground	3/1, 3, 4, 122.
Reserve Forest	163A, 166pt.
Proposed Road	164pt, 165pt, 166pt, 167pt, 170pt, 171pt, 174pt, 175pt, 176pt, 183pt, 184pt, 185pt, 198pt, 202pt, 203pt, 204pt

Taluk -Thiruverumbur
(Comprising Sf.No- 1 to 335)

Village - Asur

Residential	13pt, 14, 16to18, 22, 29, 30, 32pt, 42, 55, 56, 65pt, 71pt, 100, 164, 165, 167pt, 168, 169, 183pt, 184pt, 186, 205pt, 208to212, 214, 215pt, 216pt, 217pt, 218pt, 219, 220pt, 221pt, 223, 228to230, 284pt, 288.
Commercial	-
Industrial	1pt, 2, 3, 4pt, 192, 194pt, 195, 196pt, 200pt, 213, 287,
Spl.Haz.Ind	-
Institutional	62, 163/1.
Agricultural	5to8, 9pt, 10pt, 11, 12pt, 15pt, 19pt, 20, 21, 24, 25pt, 26pt, 27, 28pt, 31pt, 32pt, 33pt, 34pt, 35pt, 36, 37, 38pt, 39pt, 40pt, 41pt, 43, 44pt, 45to51, 52pt, 53, 54, 57pt, 58pt, 59pt, 60, 61, 63pt, 64, 66, 67pt, 68pt, 69, 70pt, 72, 73pt, 74to77, 78pt, 79pt, 80to92, 93pt, 94, 95, 96pt, 97to99, 101to105, 106pt, 107, 108pt, 109to111, 113to157, 158pt, 159, 160, 161pt, 163pt, 166, 170to178, 180, 182pt, 185pt, 187pt, 188to191, 193pt, 197to199, 201pt, 202pt, 203, 204pt, 205pt, 206, 207, 224, 225pt, 226pt, 227, 231pt, 232, 233pt, 234, 235pt, 236, 237pt, 238to255, 256to267, 268pt, 269to271, 272pt, 273pt, 274, 275, 276pt, 277to280, 281, 282pt, 283pt, 285, 286, 289pt, 290pt, 291to335.
Transport	25/10B, 26/7B, 38/6B, 39/7B, 41/4B, 59/1, 179, 215/1, 218/1A, 222, 289/2, 290/2.
Water body	1/4, 4/1B, 9/2, 10/8B, 12/1B, 13/2B, 15/1, 19/12, 23, 26/8, 28/5, 31/1, 32/4, 11, 33/3, 34/3, 35/5, 39/6, 40/2, 41/1, 44/5, 52/10, 57/4, 58/5, 11, 63/1, 4, 65/3, 67/1, 68/4, 70/1, 71/5, 73/5, 78/3, 79/2, 93/4, 96/1, 106/1, 108/3, 158/10, 161/4, 162, 163/3, 167/6, 181, 182/4B, , 183/1A, 2, 184/1B, 185/7B, 187/3B, 193/7B, 194/4B, 196/4B, 200/7B, 201/1A2, 202/1B, 204/1A, 205/2B, 216/1B, 217/2, 218/1A, 220/4B, 221/1A, 225/9, 226/1, 231/9, 233/4, 235/9, 237/6, 268/9, 11, 272/1, 2, 273/1, 3, 276/1, 282/2, 283/2, 284/2.
Burial ground	112

Taluk -Thiruverumbur**Village – Cholamadevi****(Comprising Sf.No 1 to 396)**

Residential	1pt, 2, 3, 5, 6, 7pt, 8, 9pt, 10pt, 12pt, 13pt, 20pt, 21pt, 80, 81, 82pt, 85pt, 86, 89pt, 90, 92to94, 113pt, 114pt, 115, 117to119, 123pt, 131pt, 132pt, 136, 138, 140to151, 153, 154, 155pt, 159, 286to288, 289pt, 291, 292, 293pt, 303, 304pt, 305pt, 306pt, 309, 312pt, 314pt, 315pt, 316, 318pt, 323pt, 335to 340, 349pt, 350pt, 351pt, 352, 353, 356, 357
Commercial	-
Industrial	-
Spl.Haz.Ind	-
Institutional	4, 91, 100pt, 105/2, 126, 308, 313pt, 319, 374, 379to396.
Agricultural	11pt, 14pt, 15pt, 16pt, 17pt, 18pt, 19pt, 22pt, 23pt, 24, 25, 26pt, 27, 29pt, 30pt, 31pt, 32, 33pt, 34, 35pt, 36pt, 37pt, 38pt, 39pt, 40to44, 45pt, 46pt, 47pt, 49, 50, 51pt, 52, 53pt, 54pt, 55pt, 56pt, 57to60, 61pt, 62pt, 63to66, 68, 69pt, 70pt, 71pt, 72pt, 73pt, 74pt, 75, 76pt, 77, 78pt, 79, 83, 84pt, 87pt, 88pt, 95, 96pt, 97pt, 98, 99pt, 101pt, 102pt, 103pt, 104pt, 105pt, 106, 107pt, 108pt, 109, 110pt, 111, 116, 120pt, 121, 122pt, 124, 125, 127to130, 133pt, 134, 139, 156pt, 157, 158pt, 161, 163pt, 164, 165pt, 166pt, 167pt, 168pt, 169pt, 170pt, 171, 172pt, 173to175, 176pt, 177pt, 178, 180, 182to184, 186, 187, 188pt, 189, 191pt, 192, 193pt, 194, 195, 196pt, 198to200, 201pt, 202pt, 203to205, 208, 209, 210pt, 211, 213to217, 218pt, 219pt, 220pt, 221pt, 223pt, 224pt, 225pt, 226pt, 227pt, 228, 229pt, 230pt, 231to237, 238pt, 239pt, 240, 241pt, 242, 243pt, 244, 245, 246pt, 247, 248pt, 249pt, 250pt, 251, 252pt, 253pt, 254pt, 255pt, 256, 257pt, 259pt, 260to262, 263pt, 264pt, 265, 266pt, 267to269, 270pt, 272, 273pt, 275pt, 276, 278pt, 279pt, 280, 281, 283, 284pt, 295, 298to301, 307pt, 311, 318/1. 321pt, 322pt, 324pt, 325pt, 326, 327pt, 328pt, 329pt, 330pt, 331pt, 332, 333, 334pt, 341pt, 342pt, 343, 344pt, 345pt, 347, 348, 350pt, 354pt, 355, 358to364, 365pt, 366to373, 378.
Transport	10/1A, 11/3B, 12/6B, 13/2A, 2C, 5A, 14/5B, 21/1A, 22/4B, 23/7B, 69/2B, 70/2B, 71/3A, 72/3B, 110/2B, 131/1B2, 132/1B, 133/1A, 152, 155/1, 156/1A, 2to4, 158/1B, 160/2, 163/2, 165/1B, 166/1B, 168/2B, 284/1, 289/2, 290/2, 293/12B, 294/2, 296/2, 302, 304/1, 305/2, 306/1, 2A, 3, 4, 307/4A, 315/2, 317, 322/1B, 323/1A, 328/1, 344/1B, 346, 350/1A1.
Water body	1/2, 7/4, 9/2, 7, 10/3, 11/5, 13/1, 4, 14/1, 15/1, 16/1, 17/1, 5 18/2, 19/1, 20/3, 21/5, 22/1, 5, 23/6, 26/1, 6, 28, 29/2, 30/1, 31/3, 33/10, 35/1, 36/3, 5, 37/3, 38/3, 39/9, 45/3, 7, 46/2, 5, 47/4, 48, 51/4, 53/2, 54/3, 55/5, 56/4, 61/1, 62/1, 67, 69/1, 70/6, 73/5, 74/3, 76/4, 78/3, 82/9, 84/1, 85/1, 4, 87/3, 6, 9, 88/1, 89/3, 96/10, 97/7, 99/1, 100/2, 101/9, 102/4, 103/1, 104/3, 5, 107/2, 108/1, 110/1, 7, 112, 113/1, 114/1, 120/1A, 1E, 1H, 122/2, 123/3, 137, 160/1, 3, 162, 165/9,

	167/6, 168/6, 8, 169/9, 170/11, 172/1, 176/1, 177/5, 12, 179, 181, 185, 188/1, 190, 191/2, 193/2, 5, 196/3, 197, 201/9, 202/3, 206, 207, 210/1, 212, 218/2, 219/1, 220/1, 221/2, 222, 223/3, 224/2, 5, 7, 225/1, 2, 226/3, 227/3, 229/1, 230/1, 238/1, 239/3, 241/2, 243/5, 246/3, 5, 248/1, 249/2, 3, 250/2, 252/2, 4, 254/4, 255/1, 258pt, 259/1, 263/9, 264/1, 266/1, 270/1, 271, 273/1, 274, 275/1, 277, 278/1, 6, 279/2, 282, 285, 290/1, 3, 294/1, 3, 296/1, 3, 297, 310pt, 320pt, 321/5, 322/7, 324/4, 325/7, 327/1, 329/1, 330/4, 331/1, 334/5, 341/5, 342/2, 354/6, 365/2, 375to377.
Burial Ground	133/3, 135.
Proposed Road	248pt, 249pt, 252pt, 253pt, 254pt, 257pt, 258pt, 259pt, 310pt, 312pt, 313pt, 314pt, 315pt, 320pt, 345pt, 349pt, 350pt, 351pt, 354pt
<u>AAI NOC to be obtained</u>	42to54, 56to58, 60, 184to256, 261, 263to288, 320, 354, 355, 358, 365

Taluk -Thiruverumbur
(Comprising Sf.No 1 to 131)

Village - Elandapatti

Residential	7pt, 10, 11, 12pt, 22pt, 23pt, 24pt, 26pt, 27pt, 28pt, 29pt, 30pt, 31pt, 32pt, 33pt, 34, 35pt, 44, 45, 46pt, 47, 48, 49pt, 50pt, 51pt, 54pt, 55pt, 56pt, 57pt, 58, 62pt, 68pt, 70pt, 71pt, 99, 102pt, 103pt, 104pt, 105, 106.
Commercial	37pt, 39, 40, 42pt, 43, 52, 53, 73pt
Industrial	1pt, 2pt, 3, 4, 5pt, 14pt, 15to18, 19pt
Spl.Haz.Ind	-
Institutional	57/2, 71/1, 73/18, 75/11.
Agricultural	35pt, 36pt, 38pt, 63pt, 64, 67pt, 69pt, 72pt, 74pt, 75pt, 76pt, 77pt, 78pt, 79pt, 80pt, 81pt, 82pt, 83pt, 84pt, 85pt, 86pt, 87pt, 88pt, 89pt, 90pt, 91to93, 100, 101, 107pt, 108pt, 109, 111, 112pt, 113pt, 114pt, 115pt, 116pt, 117, 118pt, 119pt, 120pt, 121pt, 122pt, 123pt, 124pt, 125, 126pt, 127pt, 128pt, 129pt, 130, 131pt,
Transport	6, 8, 9, 13, 20, 21, 26/4B, 27/1B, 2B, 3B, 4B, 4C, 28/6A2, 6B2, 7, 30/12A2, 12B2, 31/1B, 2B, 32/1B, 2B, 3B, 6B, 7B, 33/1B, 35/1A1B, 1A3A3, 36/2B, 3B, 4, 5B, 8B, 9B, 10B, 11A2, 11B2, 11B3, 11C2, 37/7B, 8B, 11B, 38/4B, 5B, 6B, 8B, 9B, 10B, 11B, 12, 13B, 14B, 48/9, 54/1, 56/13, 57/11, 59, 60, 61, 62/2C2, 3B, 4B, 5, 6A, 6B, 6C, 7B, 8B, 11B, 12A2, 12B2, 13B, 14B, 15B, 16B, 19, 63/1B, 65, 66, 67/1B, 3A2, 3C2, 3D2, 4, 5B, 7, 68/4B, 5A2, 5B2, 9B2, 9C, 10to12, 69/5, 7, 9, 71/2, 72/1B, 3, 5, 73/1B2, 2B, 3to6, 8B, 9B, 10B, 12B, 14B, 15B 17B, 74/1A2, 1B, 1C2, 2B, 8B, 75/1A2, 2A2, 84/5B, 12, 102/2, 103/8, 104/3, 110.
Water body	1/3, 2/3, 5/2, 7/2, 12/1, 14/1, 19/4, 22/3, 23/5, 24/3, 25, 29/1, 35/1A1B, 38/1, 41, 42/10, 46/3, 49/1, 50/1, 51/2, 54/3, 55/6, 63/6, 7, 69/3, 4, 8, 70/4, 72/2, 4, 75/A2, 76/7, 21, 77/13, 78/14, 79/19, 80/10, 81/13, 82/1, 17, 83/1, 18, 84/1, 11, 85/14, 86/13, 87/15, 88/12, 19, 89/19, 90/10, 94to98, 102/3, 107/2, 108/1, 112/4, 5, 113/1, 5, 114/3, 6, 115/4, 16, 116/3, 4, 118/10, 119/11, 120/1, 2, 121/5, 122/14, 123/2, 12, 17, 124/1, 8, 126/3, 6, 7, 127/7, 9, 128/5, 10, 129/2, 131/3.
Burial Ground	-

Taluk -Thiruverumbur
(Comprising Sf.No 1 to 208)

Village - Kandalur

Residential	1pt, 2, 3, 4, 7, 8, 20to22, 24, 25pt, 26pt, 27pt, 29, 32pt, 33, 34, 36, 37, 38, 39, 40, 44, 52, 57, 58pt, 59pt, 60pt, 61pt, 62, 63, 80, 94, 95, 96pt, 97, 98, 99, 100pt, 101, 102, 103, 104, 105, 106pt, 107pt, 108pt, 109pt, 110, 111, 171pt, 172pt, 173pt, 177, 178pt, 181, 182, 183pt, 190pt, 191, 193, 194, 195pt, 197pt, 198, 201, 203pt, 204pt, 205pt, 206, 208
Commercial	-
Industrial	-
Spl.Haz.Ind	-
Institutional	123/20, 181
Agricultural	5, 6, 11to19, 41, 42, 43, 45, 46pt, 47pt, 48, 49, 55, 64, 66, 67pt, 68, 69pt, 70pt, 71pt, 72, 73, 74pt, 75pt, 76pt, 77pt, 78pt, 79pt, 81pt, 82pt, 83pt, 84pt, 85pt, 86pt, 87pt, 90pt, 91pt, 93, 109pt, 112to114, 117pt, 118pt, 119pt, 120pt, 121pt, 122pt, 123pt, 125pt, 126pt, 127pt, 128pt, 129pt, 130pt, 131pt, 132pt, 133pt, 134pt, 135to138, 141to143, 144pt, 145, 146pt, 147pt, 148pt, 149pt, 150, 151, 152pt, 153pt, 154to158, 159pt, 160pt, 161pt, 162pt, 163pt, 164pt, 165pt, 166, 167pt, 168pt, 169, 175pt, 176pt, 186pt, 187pt, 200pt, 207
Transport	1/1A2, 2A2, 2B2, 9, 23, 25/2, 26/3, 27/4, 28, 30, 50, 51, 53, 54, 75/5, 106/4, 107/2, 108/2, 140, 168/5, 170, 171/6, 178/7, 183/2, 184, 185, 187/1, 188, 190/5, 8, 192, 195/9, 196, 200/3, 202, 203/2, 204/8, 205/1
Water body	10, 31, 32/2, 35, 46/11, 47/12, 56, 58/1, 59/13, 60/8, 61/2, 65, 67/5, 9, 69/2, 70/3, 71/7, 74/12, 76/14, 77/15, 78/7, 79/11, 81/8, 82/13, 83/1, 10, 84/7, 85/9, 86/8, 87/12, 88, 89, 90/11, 91/7, 92, 96/1, 115, 116, 117/3, 118/5, 119/10, 120/4, 8, 16, 121/2, 10, 122/6, 123/2, 13, 124, 125/1, 126/6, 7, 127/1, 128/6, 129/8, 130/12, 131/1, 10, 132/5, 8, 133/1, 134/6, 139, 144/6, 146/1, 7, 147/6, 148/1, 149/1to4, 9, 10, 150/5, 152/1, 8, 153/3, 159/1, 6, 160/1, 6, 161/2, 5, 13, 162/12, 163/4, 6, 164/6, 165/10, 14, 167/1, 9, 168/3, 172/3, 4, 7, 173/3, 14, 174, 175/1, 12, 176/7, 178/1, 179, 180, 186/4, 189, 197/6, 199, 200/1
Burial ground	168/1, 190/3

Taluk -Thiruverumbur
Comprising Sf.No (1 to 330)

Village - Kilakurichi

Residential	1pt, 2pt, 3pt, 4pt, 19pt, 20pt, 21pt, 24, 26pt, 29pt, 36, 40pt, 41pt, 47, 48, 52, 53, 56, 62pt, 89pt, 90pt, 105pt, 106pt, 111pt, 141to143, 144pt, 145, 146pt, 147to149, 164, 169, 171, 172, 173, 176to182, 193to196, 197pt, 198pt, 199pt, 200, 201, 204to210, 212to 214, 218, 219, 224, 225, 226pt, 227pt, 228pt, 229pt, 230, 231pt, 232, 234pt, 235, 236pt, 243pt, 244pt, 245pt, 246pt, 248, 249pt, 250, 251pt, 252, 253, 256, 257, 259, 260, 262to265, 267pt, 269pt, 270pt, 271pt, 276pt, 281to283, 287, 288pt, 289pt, 290, 293pt, 294, 296, 298to303, 312pt, 313pt.
Commercial	-
Industrial	-
Spl.Haz.Ind	-
Institutional	38, 64, 215to217, 220, 221pt, 222, 223, 233, 237pt, 238pt, 239, 240, 241pt, 242pt, 247, 254, 255, 258, 261, 266pt, 270/1F, 291, 292pt, 296, 297.
Agricultural	5pt, 6pt, 7pt, 8pt, 9, 10pt, 11, 12pt, 13pt, 14pt, 15pt, 16, 17pt, 18pt, 27pt, 28, 31pt, 32pt, 33pt, 34pt, 35pt, 42pt, 44pt, 45pt, 46pt, 50pt, 51, 54, 55, 57, 58pt, 59pt, 60pt, 61pt, 65pt, 66to68, 70, 71pt, , 72pt, 73pt, 74, 75pt, 76pt, 77pt, 78pt, 79pt, 81pt, 82, 83, 84pt, 85pt, 86, 87, 91, 93to95, 96pt, 97pt, 98pt, 100, 101pt, 102to104, 107pt, 108pt, 109pt, 110pt, 112pt, 113pt, 114, 115, 117pt, 118, 120, 121, 125pt, 126to129, 130pt, 131to133, 134pt, 135pt, 136pt, 137pt, 138, 139, 150pt, 151to155, 157, 158pt, 159to163, 165to167, 174, 183pt, 184, 185, 186pt, 187, 189, 190, 192, 203, 268, 272pt, 273to275, 277pt, 278, 279pt, 280pt, 284to286, 295, 306to308, 309pt, 310pt, 311pt, 314, 315pt, 316pt, 317, 318pt, 319pt, 320pt, 321pt, 322pt, 323, 324pt, 325pt, 326, 327, 328pt, 329, 330.
Transport	1/1A1, 15/5, 17/2, 18/20, 19/2, 30, 99, 186/3, 191, 211, 221/1, 234/2, 3A1L, 238/2, 241/1C2, 249/2, 3, 251/1, 270/2, 237/2B, 293/9, 304, 305.
Water body	1/2, 2/1, 3, 3/2, 4/1, 5/3, 6/7, 7/3, 8/2, 10/2, 12/1, 13/1, 14/1, 20/1, 21B/1, 22, 25, 31/1, 32/1, 33/1, 37, 39 40/2, 41/13, 42/1, 16, 43, 45/1, 46/1, 49, 50/3, 58/1, 59/1, 60/1, 61/1, 62/1, 6, 63, 65/1, 69, 71/1, 72/1, 73/1, 75/3, 76/1, 77/1, 78/1, 79/1, 80, 84/1, 85/1, 88, 89/6, 92, 96/4, 97/4, 98/6, 101/1, 105/8, 108/1, 109/1, 110/1, 112/1, 113/1, 2, 116, 117/3, 119, 122, 123pt, 124pt, 130/2B, 140, 150/1, 156, 158/5, 168, 170, 175, 183/2, 188, 197/2, 198/2, 199/1A, 1B1, 202, 226/1, 227/2, 228/1B, 229/5B, 8B, 231/1A, 3B, 236/1, 237/2C1, 241/1B, 242/3A2, 243/1B, 244/1A, 245/2, 246/4A, 266/2, 267/6, 269/1, 271/4, 272/1, 276/1, 277/1, 279/6, 280/1, 288/2B, 289/1A, 292/4A, 5A, 5C2, 7A1A, 293/1A, 311/1B, 315/1B, 3, 316/2B, 318/4B, 319/1, 2A2, 2B, 320/1A1, 1B, 2B, 3B, 321/1A, 6, 322/1A, 324/3B, 325/3B, 328/3B.
Burial Ground	23, 90/1B.
Proposed Road	21pt, 26pt, 27pt, 29pt, 31pt, 32pt, 33pt, 34pt, 35pt, 40pt, 42pt, 44pt, 77pt, 81pt, 106pt, 107pt, 109pt, 111pt, 123pt, 124pt, 125pt, 126pt, 134pt, 135pt, 136pt, 137pt, 144pt, 146pt, 271pt, 277pt, 309pt,

	310pt, 311pt, 312pt, 313pt
<u>AAI NOC to be obtained</u>	1 to 129, 132 to 315, 329

Taluk -Thiruverumbur**Village – Kilamullakudi****(Comprising Sf.No 1 to 153)**

Residential	3pt, 45pt, 46pt, 48pt, 49, 50, 51, 52pt, 53pt, 55pt, 57pt, 63, 64pt, 65pt, 68pt, 73pt, 76, 82, 83, 84pt, 85pt, 89, 96pt, 115pt, 122, 123pt, 126pt, 139, 141pt, 153pt
Commercial	-
Industrial	136, 137.
Spl.Haz.Ind	-
Institutional	6pt, 7, 8pt, 9pt, 10to14, 16pt, 17, 19to21, 22pt, 23pt, 24pt, 25pt, 26, 27pt, 28pt, 30pt, 31pt, 34pt, 36pt, 39pt, 40pt, 41pt, 43pt, 44pt, 45pt 46pt, 47, 52pt, 53pt, 55pt, 58pt, 59pt, 60pt, 64/5, 62, 67, 71, 75, 81, 86, 91, 93, 97, 128/4, 148, 150pt
Agricultural	1pt, 4, 5, 15pt, 29pt, 30pt, 31pt, 32pt, 33pt, 34pt, 35, 36pt, 37pt, 38, 39pt, 40pt, 41pt, 42pt, 43pt, 44pt, 61pt, 69pt, 70pt, 72, 74pt, 79pt, 80, 87pt, 88pt, 92pt, 94pt, 95pt, 98, 99pt, 100pt, 101pt, 102pt, 103pt, 104pt, 105pt, 106pt, 107pt, 108pt, 109pt, 110pt, 111pt, 112pt, 113pt, 114pt, 116pt, 117pt, 118pt, 119pt, 120pt, 121pt, 124pt, 125pt, 127, 128pt, 129pt, 130pt, 131pt, 132, 134pt, 135pt, 138pt, 140pt, 142pt, 143, 144, 145pt, 147, 151, 152pt, .
Transport	2/2, 3/4, 48/2, 57/3, 67, 73/5, 74/2, 9B, 84/8, 85/8, 108/4, 146.
Water body	1/2B, 2/1, 3, 8/2, 15/2, 16/3, 18pt, 22/2, 4, 23/2, 24/2, 25/5, 27/3, 29/2, 30/1, 31/3, 32/1, 33/3, 37/3, 39/3, 40/2, 41/2, 3, 5, 9, 42/1, 43/1, 44/2, 45/3, 6, 52/6, 54, 56, 58/1, 59/2, 4, 6, 60/2, 61/2, 64/3, 7, 65/3, 66pt, 68/3, 69/2, 77, 78, 79/6, 81, 84/10, 85/4, 6, 87/2, 5, 88/5, 90, 92/2, 94/4, 95/2, 96/1, 99/1, 100/1, 101/4, 102/3, 5, 103/4, 7, 104/2, 105/5, 106/3, 107/5, 9, 109/1, 110/1, 111/3, 6, 112/3, 113/3, 7 114/3, 115/2, 116/1, 117/1, 118/1, 6, 119/1, 3, 6, 120/4, 7, 121/2, 7, 123/3, 124/2, 5, 125/4, 126/2, 128/3, 7, 129/1, 3, 130/1, 6, 131/5, 133, 134/5, 135/2, 6, 138/5, 140/2, 3, 141/3, 142/4, 145/1, 149/1, 150/6, 152/1, 153/3, 9.
Burial Ground	29/6, 30/3, 70/8, 73/1, 3, 94/2, 149/2.
Proposed Road	3pt, 6pt, 8pt, 9pt, 18pt, 22pt, 23pt, 25pt, 27pt, 28pt, 53pt, 65pt, 66pt, 149pt, 150pt

Taluk -Thiruverumbur
(Comprising Sf.No 1 to 319)

Village - Kiliyur

Residential	88pt, 129pt, 134, 136, 137to140, 158, 159pt, 160, 161, 185pt, 228pt, 241, 242, 243pt, 244
Commercial	-
Industrial	-
Spl.Haz.Ind	-
Institutional	23pt, 159pt, 185pt, 209pt, 210,
Agricultural	1to21, 23to26, 28to36, 38, 39pt, 41, 43, 44, 45, 47pt, 48to50, 51pt, 52, 53pt, 54pt, 55pt, 56pt, 57pt, 58to60, 62pt, 63to75, 76pt, 77pt, 78, 79pt, 80pt, 81pt, 82pt, 83pt, 84pt, 85pt, 86pt, 87pt, 90pt, 91pt, 92pt, 94pt, 95pt, 96, 98pt, 99pt, 100, 101pt, 103to105, 106pt, 107to117, 118pt, 119pt, 120, 121pt, 122pt, 123, 124, 129pt, 130to133, 141, 142, 143pt, 144, 145pt, 146pt, 148pt, 149pt, 150pt, 151to157, 164to173, 175to184, 187, 188, 189pt, 191, 192pt, 194pt, 195, 196pt, 197pt, 198pt, 199pt, 200pt, 201pt, 202pt, 203pt, 204pt, 205pt, 206pt, 207pt, 208pt, 211, 212pt, 214to227, 230pt, 232, 233, 234pt, 235to239, 240pt, 245pt, 246, 247pt, 248pt, 249, 250, 261to265, 267pt, 268to273, 274pt, 275to295. 306to319.
Transport	90/1B, 91/2, 98/2, 125to128, 135, 148/1B, 149/6B, 162, 163, 174, 185/2, 194/2, 198/2, 199/2, 200/2, 202/2, 203/3, 6, 10, 204/2, 205/1, 206/1, 228/2, 4, 243/1, 296.
<u>Water body</u>	22, 27, 37, 39/1, 40, 42, 46, 47/1, 51/1, 53/1, 54/1, 55/3, 56/1, 57/1, 61, 62/1, 76/2, 77/1, 79/1, 80/1, 81/1, 11, 82/2, 83/2, 84/3, 85/2, 86/4, 9, 87/3, 88/2, 5, 90/8, 92/1, 93, 94/1, 95/2, 97, 99/4, 101/2, 102, 106/1, 118/1, 121/3, 122/6, 129/2, 143/2, 145/3, 146/1, 147, 149/3, 150/1, 158/2, 186, 190, 192/1, 193, 196/2, 213, 229, 231pt, 234/4, 240/1, 245/4, 247/7, 248/1, 251to260, 266, 267/1, 274/1, 297to305, .
<u>Burial Ground</u>	89, 119/3, 159/1.
<u>Proposed Road</u>	189pt, 197pt, 200pt, 201pt, 202pt, 203pt, 204pt, 207pt, 208pt, 209pt, 212pt, 230pt, 231pt

Taluk -Thiruverumbur
(Comprising Sf.No 1 to 268)

Village – Kumbakudi

Residential	1to4, 7, 8pt, 9pt, 10pt, 11pt, 13to16, 19, 21, 22, 28, 34, 35, 41pt, 44to50, 51pt, 52pt, 80pt, 104pt, 105pt, 106, 107pt, 109, 113pt, 115, 116, 118pt, 122pt, 123pt, 124, 126to128, 131, 134pt, 136to139, 140pt, 146pt, 166to169, 171to174, 177, 178, 179pt, 180, 181, 186pt, 187pt, 188, 189pt, 194to197, 205, 207pt, 221, 222, 228.
Commercial	-
Industrial	32, 121, 162, 165, 202.
Spl.Haz.Ind	-
Institutional	72/1, 90/8, 11, 91/1, .
Open Space and recreational	29
Agricultural	23, 24, 57to59, 60pt, 61to64, 67, 68, 70, 71, 72pt, 73to79, 80pt, 81to89, 90pt, 91pt, 92to94, 95pt, 96, 97pt, 98, 99, 102pt, 103, 104pt, 105pt, 107pt, 130, 147pt, 148to158, 190pt, 191pt, 192pt, 193pt, 195pt, 201, 203pt, 206, 208, 210to215, 217to219, 220pt, 223pt, 224, 225pt, 226, 227pt, 229, 230, 231pt, 232, 233, 234pt, 237pt, 238pt, 240to246, 248, 249, 251, 253, 255, 258, 259to262, 268.
Transport	25, 26, 38to40, 41/4, 51/1, 52/1, 65, 66, 69, 110to112, 114, 117, 118/4, 119, 122/3, 123/4, 141to144, 146/1, 163, 164, 182to185, 186/2A, 2B, 2C, 2D, 2H1, 2I, 2J, 2K, 2L, 3D2, 187/2B, 4B, 189/1B, 2B, 3A, 4A, 190/2B, 3B, 4B, 5B, 6B, 7B, 8B, 9B, 10B, 191/1B, 2B, 192/2, 193/1B, 2B, 198to200, 204, 216, 225/4B, 6B, 227/1B, 234/9, 11B, 237/1A, 1B2, 1C2, 238/2B, 250, 252, 254, 263to266.
Water body	5, 6, 8/1, 9/1, 10/1, 11/1, 12, 17, 18, 20, 27, 30, 31, 33, 36, 37, 41/5, 42, 43, 53to56, 60/2, 95/2, 97/6, 7, 8, 100, 101, 108, 120, 125, 129, 132, 133, 134/2, 135, 145, 147/5, 11, 159to161, 170, 175, 176, 179/7, 203/2, 207/2, 209, 220/4, 223/1, 227/2, 231/5, 234/6, 235, 236, 237/7, 239, 247, 256, 257, 267.
Burial Ground	102/1, 113/1, 140/2.

Taluk -Thiruverumbur
(Comprising Sf.No 1 to 415)

Village – Gundur

Residential	1, 2pt, 3, 4pt, 5pt, 6, 7pt, 8pt, 9, 10pt, 11pt, 13pt, 14pt, 21, 22to24, 25pt, 26, 27pt, 28to30, 31pt, 32pt, 33, 39pt, 40pt, 41pt, 47pt, 48pt, 51to57, 58pt, 59pt, 62, 63, 65to67, 70, 71, 73to75, 83pt, 89pt, 92pt, 93pt, 94pt, 96pt, 97pt, 98pt, 99pt, 100pt, 103pt, 104pt, 105pt, 111pt, 112to114, 124, 126/1, 129pt, 154, 155, 178, 180pt, 181to185, 187to190, 191pt, 194pt, 195pt, 196pt, 197pt, 199to201, 202pt, 203, 204, 205pt, 206, 207pt, 208, 209pt, 210, 211, 212to 214, 215pt, 216, 217pt, 219pt, 221pt, 222pt, 223pt, 224, 225, 228, 229, 230pt, 231pt, 232, 233, 241, 250pt, 254pt, 255, 256pt, 257pt, 262pt, 268, 281pt, 282pt, 283pt, 284pt, 286, 287pt, 289pt, 291to294, 295pt, 296, 297pt, 298, 299pt, 300, 306pt, 308pt, 309, 310, 316, 320, 330pt, 331pt, 332, 333pt, 334pt, 335pt, 336pt, 341pt, 342, 343, 344pt, 345pt, 346, 347pt, 348pt, 349pt, 350, 351, 352pt, 353pt, 354pt, 355to368, 369pt, 370to373, 374pt, 375pt, 376pt, 377, 378, 379pt, 380, 381, 382pt, 383, 384, 385pt, 386, 390pt, 391pt, 392to397, 405, 407pt, 408pt.
Commercial	36pt, 37pt, 38, 46pt, 72pt, 76, 79pt, 81pt, 85, 107to109, 110pt, 111A, 115pt, 116pt, 117pt, 118pt, 119pt, 123pt, 125pt, 127, 128pt, 130pt, 131, 132pt, 134, 135pt, 137, 138, 139pt, 140pt, 141pt, 142, 143, 144pt, 145pt, 146, 148to150, 152pt, 304, 305, 388, 389, 403pt, 404pt.
Industrial	12pt, 35pt, 37pt, 43, 49pt, 77, 80, 88, 89, 122pt, 136, 198pt, 263pt, 303pt,
Spl.Haz.Ind	-
Institutional	32/2, 101, 102, 126/2, 140/2, 145/1, 161/4, 202/1B,
Agricultural	15pt, 16, 17pt, 18pt, 19pt, 20, 61pt, 64pt, 68pt, 69pt, 82pt, 84pt, 87, 90, 111Bpt, 127pt, 147, 151, 153, 156, 157pt, 158, 159, 160pt, 161pt, 162pt, 163, 164pt, 165to177, 179, 192pt, 193, 226, 227, 234, 236, 237, 238pt, 239, 240pt, 242to246, 247pt, 248, 249pt, 251pt, 252, 253pt, 258pt, 259, 260pt, 261, 264, 265pt, 266, 267, 269, 270pt, 271pt, 272pt, 273, 274pt, 275to277, 278pt, 279, 280, 288pt, 290pt, 301pt, 302, 307, 311, 312pt, 313pt, 314, 315, 317pt, 318pt, 321pt, 322pt, 323to328, 329pt, 337pt, 338pt, 339pt, 340pt
Transport	4/2, 27/2, 34, 46/2B, 48/2, 49/9, 60, 61/1B, 72/2, 6, 78, 86/1, 111B/2, 120/1, 121, 125/2, 4B, 133, 139/3, 152/3, 191/2B, 196/2B2, 197/1A2, 2C2, 221/3B, 223/2B, 235, 247/1, 250/8, 281/15, 282/2A2, 283/1B, 2B, 284/1A, 287/1A, 289/1A2, 308/2B, 319, 344/1B, 5, 345/1A2, 347/1B, 3B, 348/1B, 349/1B, 387, 390/10B, 391/10, 404/11, 410to414.

Water body	7/2, 14/5, 15/1, 17/9, 18/2, 19/5, 25/2B, 35/2B, 36/2, 39/2B, 6B, 40/1B, 2A, 2B2, 41/1B, 2A, 42, 44, 45, 46/1B, 7, 47/2, 3, 58/2, 8, 59/1B, 61/2, 64/1, 68/1, 69/1, 79/1A2, 1B, 81/3B, 82/1A, 9B, 83/1B, 84/1B, 2B, 86/2, 89/2A, 91, 92/1A2, 93/1A1, 1B2B, 2A3, 94/1, 2B, 2C, 95, 96/1A2, 1B, 97/1, 2B, 5, 98/1B2, 99/1A2, 2B2, 106, 111/5, 115/1B, 2, 116/2, 117/1, 2, 118/1A, 119/3C, 120/2, 122/1A, 123/1B, 3, 129/1A, 130/1, 132/2, 141/4, 144/1, 145/2, 4, 152/1, 157/1, 160/4, 161/3, 162/7, 164/2, 180/4, 186, 191/3C2, 192/1A1, 194/6B, 195/1B, 2, 196/1B, 197/1B, 198/1, 205/1A, 6B, 207/1B, 209/1B, 215/3, 217/1A2, 218, 219/1B, 220, 221/2, 222/2, 223/1A, 2A, 3A, 230/1A, 231/1A, 240/4, 249/1, 251/6, 253/1, 7, 254/4, 256/5, 257/4, 258/3, 4, 260/1, 262/6, 263/3, 265/5, 270/4, 271/2, 272/3, 274/3, 278/3, 281/2A2, 5B, 282/2B, 283/6B, 284/1B, 285, 287/1B, 288/2, 3B, 289/1B, 290/1A, 299/5B, 301/1A, 2, 4, 306/1, 308/4B, 312/5, 313/9, 317/1, 318/11, 329/3B, 330/3B, 331/1B, 333/2, 4, 334/2, 335/1, 336/2, 337/3B, 338/1B, 2, 339/4B, 340/1B, 1C2, 2, 3A, 341/1A2, 1B, 345/2, 347/2, 348/2, 349/2, 352/1A, 353/1A, 354/3, 369/1B, 374/1B, 375/1A, 376/1B, 379/1B, 382/2, 385/2, 398to402, 403/1, 6, 10, 404/1, 21, 407/1, 11, 408/5, 409, 415.
<u>AAI NOC to be obtained</u>	1to13, 18, 21to62, 72to80, 82to97, 172, 174, 175, 176, 294to301, 320, 321to330, 333, 334, 335, 403to408
<u>Burial Ground</u>	50, 238/4.
<u>Proposed Road</u>	2pt, 4pt, 5pt, 7pt, 8pt, 10pt, 11pt, 12pt, 13pt, 31pt, 100pt, 103pt, 104pt, 105pt, 110pt, 128pt, 130pt, 135pt, 295pt, 297pt, 303pt, 321pt, 322pt, 334pt

Taluk -Thiruverumbur
(Comprising Sf.No 1 to 208)

Village – Kovalakkudi

Residential	1pt, 3pt, 4, 6, 7pt, 8pt, 9pt, 10, 12pt, 13pt, 14pt, 16pt, 17pt, 18, 19pt, 32pt, 35, 39, 40, 41, 42pt, 50, 52pt, 53pt, 54pt, 55pt, 56pt, 59pt, 61pt, 62pt, 63pt, 64pt, 65pt, 66pt, 67, 68pt, 69pt, 71pt, 76, 79pt, 80pt, 82pt, 95pt, 100pt, 101, 125pt, 131pt, 192pt, 195pt, 198pt, 202pt, 203pt, 205.
Commercial	11, 19pt, 132, 201pt
Industrial	-
Spl.Haz.Ind	-
Institutional	20. 74/3,
Agricultural	2pt, 15pt, 21pt, 22pt, 23to25, 27pt, 29to31, 33pt, 34pt, 37pt, 43pt, 45pt, 46pt, 47pt, 48pt, 49pt, 51pt, 52pt, 56pt, 57, 58pt, 60pt, 71pt, 72, 73, 74pt, 75pt, 77pt, 81pt, 83pt, 85, 86pt, 87pt, 88pt, 89pt, 91, 93pt, 95pt, 96pt, 98pt, 99pt, 102pt, 103pt, 104pt, 106pt, 108pt, 109pt, 110pt, 111, 112pt, 113pt, 116pt, 117pt, 118pt, 119pt, 120pt, 121pt, 122pt, 123pt, 124pt, 127pt, 129pt, 130pt, 133pt, 134pt, 135pt, 136pt, 138pt, 139pt, 140pt, 141pt, 143pt, 144, 145pt, 147, 148pt, 149, 151, 152pt, 153, 155pt, 156, 157pt, 159pt, 160pt, 162, 163pt, 165pt, 166, 167pt, 168pt, 169pt, 170pt, 171pt, 173, 175pt, 176pt, 177pt, 178pt, 180pt, 181pt, 182pt, 184pt, 185pt, 186pt, 187pt, 188pt, 189, 190, 191pt, 196, 197pt, 204pt, 207pt.
Transport	9/9, 16/6, 17/4, 88/8B, 98/7B, 100/2, 3A2, 3B, 106/2, 5, 110/4B, 116/1B, 118/5A, 130/6, 165/2, 200, 201/1D, 208.
Water body	1/7, 9, 2/2, 4, 6, 3/1, 3, 5, 7/2, 8/2, 9/4, 12/6, 13/2, 14/1, 15/2, 4, 6, 16/2, 12, 17/1, 3, 19/2, 21/2, 22/2, 26, 27/1, 5, 28pt, 36pt, 38pt, 42/1, 43/1, 44pt, 45/1, 46/2, 47/3, 48/2, 49/2, 4, 51/2, 52/2, 4, 6, 7, 9, 10, 12, 14, 53/1, 3, 54/1, 55/2, 56/4, 9, 58/3, 59/3, 60/2, 61/3, 62/2, 63/1, 4, 64/2, 65/1, 8, 66/2, 68/3, 69/3, 70, 71/2, 3, 74/8, 77/2, 5, 78, 79/2, 5, 7, 80/3, 81/2, 4, 6, 82/2, 4, 83/4, 5, 6, 84, 86/2, 87/6, 8, 12, 88/5, 89/5, 8, 12, 90, 92, 93/2, 94, 95/1, 5, 96/1, 4, 97, 99/3, 102/7, 105, 106/11, 14, 107pt, 108/1, 3, 109/1, 10, 110/1, 112/1, 8, 113/4, 114, 115, 116/3, 5, 117/1, 118/1, 119/1, 5, 120/2, 122/1, 6, 123/1, 7, 124/1, 125/1, 6, 126, 127/5, 128, 129/2, 130/3, 131/3, 8, 9, 133/3, 8, 11, 134/3, 5, 6, 135/4, 136/5, 137, 138/3, 139/3, 140/3, 141/3, 142, 143/1, 145/2, 146, 148/3, 150, 152/2, 154, 155/1, 6, 157/2, 158, 159/4, 160/2, 161, 164pt, 168/2, 169/3, 170/2, 5, 171/2, 4, 172, 174pt, 175/2, 6, 176/1, 4, 177/3, 178/2, 179, 180/2, 181/2A, 2B, 3A, 182/1A, 3B, 183, 184/3, 185/2, 4, 186/4, 187/4, 6, 188/2, 4, 191/1, 192/2, 193, 194, 195/1, 197/2, 198/3, 7, 199, 202/2, 203/2, 11, 204/7, 206, 207/3.
<u>BurialGround</u>	1/2, 3, 17/2, 118/6, 121/2, 187/2.
<u>Proposed Road</u>	28pt, 32pt, 33pt, 34pt, 36pt, 37pt, 38pt, 42pt, 43pt, 44pt, 46pt, 47pt, 52pt, 53pt, 61pt, 63pt, 64pt, 71pt, 75pt, 103pt, 104pt, 106pt, 107pt, 108pt, 109pt, 163pt, 164pt, 167pt, 168pt, 169pt, 174pt, 175pt, 176pt

Taluk -Thiruverumbur**Village – Natarajapuram****(Comprising Sf.No 1 to 277)**

Residential	25pt, 56pt, 59to62, 123pt, 149, 152Pt, 155pt, 176, 177, 179pt, 187, 227pt, 228pt, 250pt, 270pt
Commercial	-
Industrial	-
Spl.Haz.Ind	-
Institutional	124.
Agricultural	1pt, 2pt, 3pt, 4, 5pt, 7pt, 8, 9pt, 11pt, 12pt, 13pt, 14, 15, 16pt, 17, 18, 19pt, 20pt, 21pt, 22pt, 23pt, 24, 26pt, 27pt, 29, 30pt, 31pt, 32pt, 33pt, 34pt, 35pt, 36pt, 37pt, 38pt, 40pt, 41pt, 42pt, 43, 44pt, 45pt, 46, 47pt, 48pt, 49pt, 50pt, 53pt, 54pt, 55pt, 57pt, 58pt, 64pt, 65pt, 66pt, 67pt, 68pt, 70, 71, 72pt, 73pt, 74, 75pt, 76, 77pt, 78pt, 79pt, 80pt, 81pt, 82, 83pt, 84pt, 85pt, 86to88, 90to93, 95, 96pt, 97pt, 98pt, 99pt, 100pt, 101, 102, 103pt, 105pt, 106to109, 110pt, 112pt, 113pt, 114, 116, 118, 121, 122pt, 125to127, 128pt, 129pt, 130pt, 131pt, 132pt, 133pt, 134pt, 136, 137, 139pt, 140pt, 141pt, 142pt, 143, 144, 145pt, 146pt, 148pt, 150, 151pt, 154pt, 156, 157pt, 158pt, 159to165, 166pt, 167to172, 173, 174, 175, 178, 180pt, 181pt, 182to185, 189, 190pt, 191pt, 192pt, 193, 194, 195pt, 196pt, 197, 198pt, 199pt, 200pt, 201pt, 202pt, 203pt, 204pt, 205pt, 206, 207pt, 208pt, 209pt, 211, 212, 214pt, 215pt, 216pt, 217pt, 218, 220, 221, 223pt, 224pt, 225pt, 226pt, 231, 232pt, 233pt, 234pt, 235pt, 236pt, 237to242, 244pt, 245pt, 246pt, 247pt, 248pt, 249pt, 253, 254pt, 255pt, 258, 259, 260pt, 261pt, 262pt, 263pt, 264pt, 265, 266pt, 267pt, 271, 272,
Transport	6, 10, 117, 153, 276, 277.
Water body	1/5, 2/1, 3/1, 5/6, 7/4, 9/1, 11/2, 5, 12/3, 9, 13/2, 16/1, 19/6, 20/4, 21/4, 6, 22/2, 5, 7, 23/3, 25/6, 26/4, 27/1, 28, 30/4, 31/2, 32/1, 33/2, 34/1, 3, 35/6, 36/4, 37/2, 38/5, 39, 40/3, 41/2, 42/3, 44/1, 3, 8, 45/3, 5, 47/1, 6, 48/1, 49/1, 50/1, 51, 52, 53/7, 9, 10, 54/6, 55/1, 3, 13, 56/1, 57/1, 4, 9, 58/1, 63, 64/1, 5, 65/2, 66/5, 8, 11, 67/4, 8, 68/3, 7, 69, 72/1, 73/1, 75/3, 5, 9, 77/3, 78/2, 79/3, 80/1, 81/3, 83/4, 84/2, 5, 85/4, 89, 94, 96/1, 6, 97/1, 98/1, 99/7, 100/1, 103/1, 104, 105/2, 110/3, 111, 112/2, 113/3, 115, 119, 120, 122/5, 123/5, 128/1, 8, 129/2, 130/3, 5, 131/1, 7, 132/2, 11, 133/2, 134/1, 5, 135, 138, 139/5, 140/11, 141/2, 6, 142/2, 8, 145/10, 146/7, 147, 148/5, 8, 151/1, 7, 9, 152/1, 154/7, 155/3, 157/4, 158/1, 166/11, 179/2, 180/3, 181/10, 186, 188, 190/4A, 191/1, 192/11, 195/1, 196/5, 6, 198/4, 199/1, 200/1, 8, 201/1, 2A2, 3, 202/1, 203/9, 204/3, 205/5, 207/1, 208/6, 209/5, 210, 213, 214/3, 9, 215/6, 216/1, 217/6, 219, 222, 223/1, 2A, 224/1, 2A, 225/1, 226/2, 227/1, 228/1, 229, 230, 232/1, 3, 233/1, 234/1, 235/1, 4, 236/2, 243, 244/1, 245/9, 246/1, 247/1, 248/1, 249/3, 8, 250/4, 251, 252, 254/1, 255/1, 256, 257, 260/3, 261/7, 262/4, 263/6, 264/1, 6, 266/7, 267/4, 268, 269, 270/1, 3, 273to275.
Burial ground	-

Taluk -Thiruverumbur
(Comprising SF.No 1 to 349)

Village - Navalpattu

Residential	6, 40pt, 42, 43pt, 53to55, 56, 57pt, 64pt, 65pt, 66, 68, 69, 71, 150pt, 152pt, 154, 157pt, 166to168, 171, 177pt, 178, 179pt, 183pt, 184pt, 185pt, 186pt, 195pt, 234pt, 235, 237, 238, 241to244, 246, 247, 256to259, 261, 271, 281to286, 291, 294, 304, 305pt, 330, 347, 349
Commercial	197pt, 344pt, 345, 346pt, 348pt, .
Industrial	7to30, 33, 35, 37, 38, 44to46, 52pt, 61, 62pt, 63pt, 70, 72pt, 73pt, 74pt, 75pt, 76pt, 77pt, 78pt, 79, 80, 82pt, 83pt, 84pt, 85pt, 86pt, 87pt, 88pt, 89pt, 90pt, 91pt, 92pt, 93pt, 94pt, 95pt, 98pt, 100pt, 101pt, 103pt, 104pt, 105pt, 106pt, 107, 109pt, 110to113, 119to123, 127to143, 144pt, 148, 153, 155, 156, 158to165, 172, 173pt, 174pt, 175pt, 280, 329
Spl.Haz.Ind	-
Institutional	40/2, 115, 146, 50pt, 152/1, 157/4, 183/2, 204/7, 265, 267, 269, 270, 274pt, 276to279
Open Space and Recreational	310
Agricultural	98pt, 187, 188pt, 189pt, 190pt, 191pt, 192pt, 193pt, 194pt, 195pt, 196pt, 198pt, 199pt, 200pt, 203pt, 204pt, 205pt, 206to208, 209pt, 210pt, 211pt, 212pt, 213pt, 214pt, 215pt, 216pt, 217pt, 218, 219pt, 220pt, 221pt, 222pt, 223pt, 224pt, 225pt, 226pt, 227pt, 228pt, 229pt, 230pt, 231pt, 232, 233, 248to250, 252, 331to336, 337pt, 338to343
Transport	39, 94/2B, 98/7B, 99, 100/1, 3B, 102, 144/1, 145, 147, 149, 151, 152/2, 169, 170, 176, 180to182, 239, 240, 260, 262, 263, 266, 267/2, 268.
Water body	1to5, 31, 32, 34, 36, 41, 43/2, 47to51, 52/4, 57/5, 58to60, 62/7, 63/7, 64/1, 7, 65/1, 8, 67, 72/4, 8, 73/1, 74/4, 75/5, 76/1, 77/1, 8, 78/9, 81, 82/7, 13, 83/13, 84/9, 85/1, 86/1, 9, 87/1, 15, 88/1, 89/1, 90/1, 5, 91/3, 6, 92/1, 7, 12, 93/4, 94/1, 95/3, 9, 96, 97, 98/2, 4, 101/3, 103/2, 104/1, 5, 105/11, 106/3, 108, 109/1, 114, 116to118, 124to126, 150/4, 157/1, 172/3, 173/6, 174/3, 175/4, 177/3, 185/6, 186/1, 2, 188/6, 189/1, 7, 190/1, 15, 191/1, 3, 192/1, 9, 193/6, 13, 194/1, 195/1, 5, 11, 13, 196/1, 5, 197/8, 15, 198/2, 6, 11, 18, 199/7, 200/3, 201, 202, 203/6, 204/9, 11, 19, 205/1, 9, 209/7, 210/4, 10, 211/6, 212/4, 9, 213/1, 9, 214/7, 215/11, 216/4, 7, 217/2, 11, 219/10, 220/5, 16, 221/1, 222/4, 7, 223/14, 224/3, 15, 225/9, 11, 226/3, 10, 227/4, 9, 14, 228/3, 7, 229/4, 6, 230/6, 12, 231/11, 16, 236, 245, 251, 253to255, 264, 272, 273, 274/1, 275, 287to290, 292, 293, 295to303, 305/1, 306to309, 311to328, 337/1, 344/2, 346/7, 348/2
Burial Ground	98/9, 200/1.
Proposed Road	179pt, 183pt, 184pt, 192pt, 193pt, 194pt, 210pt, 211pt, 216pt, 217pt, 224pt, 229pt, 234pt

Taluk -Thiruverumbur
(Comprising Sf.No 1 to 304)

Village - Palanganangudi

Residential	1, 2pt, 3, 6, 7pt, 8to12, 21, 24pt, 53pt, 55pt, 56pt, 57pt, 59to61, 87to 90, 91pt, 92, 93, 94pt, 95, 96, 118, 132, 134, 135, 136, 142pt, 143to161, 162pt, 163, 164, 165pt, 166, 167pt, 168pt, 170pt, 171pt, 172, 173pt, 174to178, 179pt, 180, 181, 182pt, 183pt, 184pt, 185, 186pt, 187to190, 191pt, 192pt, 194, 195, 196pt, 197pt, 298pt, .
Commercial	-
Industrial	4pt, 17pt, 22, 23, 25pt, 26pt, 27pt, 28pt, 121to124, 126to131, 133, 137to142.
Spl.Haz.Ind	-
Institutional	91pt,
Agricultural	5pt, 14to16, 18pt, 19, 20, 29to52, 58, 62, 63, 64pt, 65to68, 69pt, 71pt, 72to74, 76, 77, 78pt, 79to86, 98, 99pt, 100to104, 105pt, 106pt, 107pt, 108pt, 109pt, 106pt, 110pt, 111pt, 112, 113pt, 114, 115pt, 117, 119, 120, 198to204, 206to211, 212pt, 213to226, 227pt, 228.to289, 290pt, 291, 294pt, 295pt, 296pt, 297pt, 299pt, 300pt, 301pt, 304.
Transport	7/3B, 17/11, 23/1C2, 1D2, 1E2, 1F2, 3B, 4A2, 4B2, 4C2, 4D2, 4E2, 6B, 24/1, 28/2A2, 2A4A, 2A5, 56/1A1, 1B1, 1C1, 57/1, 91/59, 94/1A, 2A, 3A2, 3B2, 3E2, 4A, 99/3A, 3B, 4A, 105/1A1, 1B1, 2A1, 106/1B, 2B, 3B, 4B, 5to9, 10A, 11A1A, 11A2A, 11B1, 107/1to3, 4A, 5C1, 6A, 108/1A, 109/4B, 5A2, 6, 7, 110/2B, 3B, 4, 5, 6A, 111/1B, 7B, 8B, 9B, 113/4B, 115/4B, 5C2, 6B, 7B, 116, 162/20B, 26B, 27A, 28B, 37B, 38B, 39B, 40A, 165/3, 167/3B, 6A2, 11B, 17B, 168/1A, 2B2A, 3A, 8A, 170/1A1, 2B, 3B, 4A10A1, 10B1, 171/1B, 2A2, 2B2, 3B, 179/3A2, 4A2, 4B2, 4C2, 182/2A, 3A, 4B, 5A1, 5B1, 5C1, 8B, 9B, 183/1D2, 1E2, 1F2, 1G2, 1H2, 1I2, 1J2, 3B, 184/1A, 4A1, 191/10B, 192/1B, 196/1A, 294/3B, 298/2, 299/2.
<u>Water body</u>	5/1, 7/3A1, 3C1, 13, 17/12A, 18/1A, 25/1A, 26/1, 27/1A, 28/1, 53/1B, 1C1, 3B2B, 54, 55/2, 3B, 56/2, 57/2, 59, 64/1A2, 3B2, 69/1B, 2, 70, 71/2, 4, 75, 78/2, 97, 125, 169, 173/1, 186/10, 193, 197/1, 212/1, 227/1, 290/1, 4, 292, 293, 294/2, 295/2, 22, 296/1, 2, 297/2, 300/1, 301/1, 302, 303.
<u>Burial Ground</u>	205

Taluk -Thiruverumbur
(Comprising Sf.No 1 to 131)

Village - Panayakurichi

Residential	10pt, 117pt, 36, 37, 39pt, 60pt, 63pt, 68pt, 69pt, 70pt, 72, 73pt, 74pt, 75, 76, 79pt, 80, 83, 98pt, 105pt, 112pt, 115pt, 116pt, 117pt, 118pt, 119pt, 126pt, 127to131.
Commercial	17pt, 35pt, 59pt, 65, 67pt, 71pt, 94pt, 97pt, 100pt, 101pt, 102to104, 106, 107pt, 108pt, 109, 110pt, 111, 120pt, 121pt, 122pt,
Industrial	41pt, 74Bpt, 95pt,
Spl.Haz.Ind	-
Institutional	25pt, 30pt, 38, ,
Agricultural	1to3, 5pt, 6pt, 7pt, 8pt, 10pt, 11pt, 12pt, 13, 14, 15pt, 16pt, 19, 20pt, 21pt, 22pt, 23pt, 24pt, 26pt, 27, 28pt, 29, 32pt, 33, 34pt, 40pt, 42pt, 43pt, 45pt, 46pt, 47pt, 48pt, 49pt, 50pt, 51pt, 52pt, 53pt, 54pt, 55pt, 56, 57, 60pt, 62pt, 66, 77pt, 81pt, 82, 87pt, 88pt, 90pt, 91, 96pt, 99pt, 124pt
Transport	4/2, 18/1, 31/2, 32/2B, 34/4B, 35/1, 74A/8, 78, 84, 87/1, 2A, 88/1A, 2B, 4B, 94/1A, 95/1A, 5A, 100/3, 112/2, 113, 120/1A, 121/1A2, 122/1A, 125.
<u>Water body</u>	4/1, 3, 5/2, 4, 6/3, 7/1, 6, 8/3, 10/1, 11/1, 12/2, 15/2, 16/2, 4, 17/2, 18/2, 20/1, 3, 21/2, 4, 22/2, 3, 23/1, 24/1, 25/1, 26/1, 28/1, 30/2, 4, 31/1, 3, 35/2, 39/6, 40/1, 41/1, 42/1, 43/1, 44, 45/2, 46/1, 47/1, 48/2, 4, 49/2, 4, 6, 50/3, 51/2, 52/B3, 53A/1, 3, 53B/1, 54/1, 3, 55/2, 5, 58, 59/1, 60/1, 61, 63/2, 64, 67A/2, 67B/2, 68A/2, 6, 68B/10, 69/2, 70/3, 5, 71/5, 73/2, 74A/3A, 74B/1A2, 77/1B, 79/5, 81/1, 86, 89, 90/6, 10, 92, 93, 95/4, 96/3, 97/3, 98/3, 5, 99/2, 100/1, 101/2, 6, 105/4, 107/3, 108/3, 110/3, 112/1, 114, 115/2, 116/4, 6, 117/1, 118/1, 119/1, 120/3, 122/2, 123, 124/1, 126/2.
<u>Burial Ground</u>	34/2, 62/2, 85, 90/4.

Taluk -Thiruverumbur
(Comprising Sf.No 1 to 491)

Village - Pthalapettai

Residential	47, 49pt, 50pt, 64, 65pt, 66, 98, 105to109, 110, 111, 140pt, 141pt, 169pt, 171pt, 213, 215pt, 216, 217pt, 224pt, 225pt, 275pt, 316pt, 370pt, 371pt, 372pt, 450pt, 471pt, 472pt, 473pt, 475pt
Commercial	113pt, 144pt, .
Industrial	144pt, 154pt, 155pt, 156pt, 157pt, 171pt, 347pt, 491pt, .
Spl.Haz.Ind	-
Institutional	169pt, 273pt, 274pt, 372pt, 450pt, 471pt, 472pt, .
Agricultural	1to44, 46, 51, 52, 53pt, 54pt, 55, 56pt, 57to62, 67to76, 78to94, 95pt, 96, 99to103, 114, 115pt, 116, 117, 119to121, 122pt, 123to126, 127pt, 128to132, 134pt, 135pt, 136pt, 137pt, 138, 139, 142pt, 143pt, 144pt, 145pt, 146, 147, 148pt, 149, 150, 151pt, 152pt, 153pt, 154pt, 157pt, 158pt, 159pt, 160pt, 161pt, 162pt, 163pt, 164, 167, 168pt, 169pt, 170, 171pt, 172to175, 176pt, 177, 178pt, 179, 181pt, 182pt, 183, 184pt, 185, 186to211, 212pt, 214, 215pt, 217pt, 218to223, 224pt, 225pt, 226to240, 241pt, 242pt, 243pt, 244pt, 246, 247, 249, 251, 254pt, 255, 257, 259to261, 262pt, 263pt, 264pt, 265pt, 266to269, 271, 275pt, 277pt, 278, 279pt, 280pt, 281to284, 285pt, 286, 287, 289to291, 292pt, 293, 294pt, 295, 296, 297pt, 298pt, 300to305, 307, 308, 309pt, 310pt, 311, 312, 313pt, 314pt, 315, 316pt, 317pt, 318, 320pt, 321to323, 325to331, 332pt, 333to335, 337, 338, 339pt, 340pt, 342pt, 343pt, 344pt, 345, 346pt, 347pt, 348to366, 367pt, 368to369, 370pt, 371pt, 372pt, 373pt, 374, 375, 377pt, 378pt, 379, 380pt, 382, 383pt, 384, 385pt, 387, 388pt, 389, 391to407, 408pt, 409to424, 426pt, 427pt, 428pt, 429pt, 430pt, 432pt, 433, 434pt, 436pt, 438, 440to448, 450pt, 451, 452pt, 453to465, 466pt, 467pt, 469pt, 470pt, 471pt, 472pt, 473pt, 475pt, 476, 477pt, 478, 479pt, 480pt, 481pt, 482pt, 483, 484pt, 485to487, 488pt, 490pt, 491pt,
Transport	49/4B, 50/4B, 53/2B, 54/6B, 115/8, 127/4, 134/2, 135/3, 137/6B, 140/1B, 141/1B, 142/2B, 3B, 6B, 143/1A, 2A, 144/4A, 145/6, 148/1, 151/9, 152/2, 153/2, 154/11, 155/2, 156/2, 157/2, 5, 158/1B, 2, 3B, 4B, 159/2, 160/1, 161/1A, 2, 3A, 162/1, 163/1A, 166, 168/1, 171/2, 4, 176/2, 178/4, 181/2, 182/2, 184/3, 212/5, 248, 250, 252, 253, 254/1B, 2B1A, 2B2A, 258, 270, 273, 274, 276/2, , 277/3, 279/2, 280/2, 285/1, 288, 294/1, 297/8, 298/2, 306, 309/2, 310/4, 313/2, 314/2, 316/2, 317/5, 319, 320/2, 336, 339/2, 344/2, 346/7, 347/1A, 367/2, 435, 436/1, 437, 449, 452/1, 466/3, 467/2, 469/3, 470/1, 3, 489, 490/2, 6, 8, 10.
Water body	48, 56/1, 63, 65/2 77, 95/1, 97, 104, 110/2, 112, 113/1, 3, 118, 122/1, 127/4, 136/2, 178/2, 180, 181/4, 184/5, 241/5B, 242/2B, 243/6B, 244/5B, 7, 245, 256, 262/1A, 263/1A, 264/1A, 265/1A, 266/1A, 272, 275/1, 3, 276/4, 292/8, 299, 324, 332/2B, 340/10B, 341, 342/3B, 343/2B, 4, 372/2, 376, 381, 386, 388/2, 3, 390, 408/1, 425, 429/1, 431pt, 432/1, 439, 450/1B, 468, 474, 488/1, 490/4, 11, 491/2.
Burial Ground	45, 133, 165, 179/2, 373/2B, 377/2, 378/2.

<u>Proposed road</u>	372pt, 375pt, 380pt, 381pt, 383pt, 385pt, 426pt, 427pt, 428pt, 429pt, 430pt, 431pt, 432pt, 434pt, 471pt, 477pt, 479pt, 480pt, 481pt, 482pt, 484pt, 490pt, 491pt
----------------------	---

Taluk -Thiruverumbur
(Comprising Sf.No 1 to 149)

Village - Poolangudi

Residential	21pt, 22pt, 35, 36, 37pt, 38, 69pt, 70pt, 71, 72, 73pt, 76pt, 77pt, 91pt, 97, 99pt, 100, 101pt, 104, 105, 108, 111, 113, 115pt, 116, 117, 118pt, 119pt, 120pt, 121pt, 122pt, 123pt, 129pt, 130to139, 142to146, 149pt,
Commercial	118pt, 119pt, 121pt, 149Pt.
Industrial	1to4, 7pt, 9, 10pt, 14pt, 15pt, 16pt, 17pt, 18pt, 19pt, 24, 33, 94pt, 98pt, 129pt,
Spl.Haz.Ind	-
Institutional	34, 37pt, 76pt, 98pt, 115pt, 120pt, 121pt, 122pt, 123pt, 129pt, 149pt,
Agricultural	7pt, 40, 41, 42pt, 43pt, 44pt, 45pt, 46pt, 47pt, 48pt, 49pt, 50pt, 51pt, 52, 53pt, 54, 55pt, 56pt, 57pt, 58pt, 59pt, 62pt, 63pt, 64pt, 65pt, 66pt, 67pt, 69pt, 70pt, 73pt, 74pt, 75pt, 91pt, 102pt, 103pt, 106pt, 107pt, 109pt, 110pt, 112pt, 114pt,
Transport	25to32, 69/9, 73/1, 77/31A1A, 89, 92, 93, 95, 96, 98/3, 101/31, 102/24, 103/3, 106/31, 107/22, 109/1, 22, 110/1, 112/40, 114/2, , 124to128, 140, 141, 147, 148.
Water body	5, 6, 8, 10/9, 11to13, 14/2, 15/10, 16/5, 17/5, 18/5, 19/5, 20, 21/3, 23, 39, 42/7, 43/9, 44/17, 45/8, 46/9, 47/6, 14, 48/1, 6, 8, 13, 49/7, 50/8, 12, 51/13, 53/5, 55/10, 56/1, 57/3, 58/4, 59/3B, 12, 19, 60, 61, 62/3, 15, 17to20, 63/11, 64/11, 65/7, 66/13, 67/8, 17, 68, 69/2, 70/13, 74/2, 3, 5, 75/3, 4, 78to81, 82pt, 83to88, 90.
Burial Ground	75/1, 2.
Proposed Road	22pt, 82pt, 94pt, 99pt

Taluk -Thiruverumbur
(Comprising Sf.No 1 to 742)

Village - Suriyur

Residential	1pt, 8, 16pt, 17pt, 18pt, 19pt, 20pt, 21pt, 22pt, 31, 32, 80, 81, 93pt, 101, 126, 129to147, 149, 153, 155, 157to159, 162to172, 173pt, 174pt, 175, 176, 177pt, 178pt, 179to181, 182pt, 183pt, 186pt, 188pt, 189pt, 196to201, 202pt, 203pt, 204, 205pt, 206pt, 207, 208, 209pt, 210, 211, 213, 215pt, 216to218, 219pt, 220pt, 221, 222pt, 225to231, 233pt, 234, 236, 238to241, 242pt, 243to247, 248pt, 249pt, 254, 255pt, 256pt, 257pt, 258, 259, 260pt, 261pt, 265pt, 266, 267pt, 307pt, 308, 309, 316pt, 344, 355, 356, 376, 379, 405, 408, 411, 412, 414, 415, 418to427, 448, 451, 456, 457, 466, 468, 527, 532, 550, 551, 553, 555pt, 556to558, 565, 568, 569, 574, 608, 641, 654pt, 655, 697, 698, 722pt, 728to730, 735, 737, 739, 742
Commercial	92, 97pt, 99pt, 636pt, 734pt, 736pt
Industrial	1pt, 3to5, 10to15, 16pt, 18pt, 19pt, 20pt, 21pt, 22pt, 23pt, 24, 25to28, 37, 40, 41, 43to46, 50, 52to68, 89pt, 105to109, 114to119, 120pt, 121pt, 122pt, 125, 152, 250, 251, 322, 467, 469, 525, 526, 564, 636pt, 637to640, 689, 711.
Spl.Haz.Ind	-
Institutional	537, 545, 609to614, 617to619, 621to624, 627to631, 636pt, 637pt, 648to653, 654pt, 656to661, 663to670, 673, 676, 680to682, 686to688, 690, 692, 699to706, 707pt, 708to710, 712to715, 726, 727, 732, 733, 738,
Agricultural	68pt, 77to79, 84to86, 87pt, 90pt, 94to96, 98pt, 100pt, 102to104, 185pt, 187pt, 212, 214pt, 268to272, 273pt, 274pt, 275, 276pt, 277pt, 278pt, 279pt, 280to288, 289pt, 290pt, 291pt, 292pt, 293to296, 297pt, 298pt, 299pt, 300pt, 301pt, 302pt, 303pt, 304, 305, 306pt, 310pt, 311to314, 317pt, 318, 319pt, 320, 321, 323pt, 324, 325pt, 326pt, 327, 330to339, 343pt, 345to349, 351pt, 352to354, 357to359, 363, 367, 368, 369pt, 370, 371, 373, 374pt, 375pt, 377pt, 378, 381pt, 382pt, 383pt, 384, 385pt, 387pt, 388to390, 391pt, 392pt, 393pt, 394to400, 404, 406, 407, 409, 410, 413, 416, 417, 428to430, 433, 434, 435pt, 436to444, 447, 449, 452, 453, 458to465, 470, 472to479, 481to491, 493to500, 502to505, 506pt, 507to510, 511pt, 512to519, 520pt, 521to524, 528pt, 529, 530, 531pt, 533, 534, 535pt536, , 538to543, 544, 546, 547pt, 559pt, 562, 563, 566pt, 575to577, 580pt, 581pt, 582to586, 587pt, 588pt, 589pt, 590pt, 591pt, 592pt, 593pt, 594, 595pt, 596pt, 597to603, 604pt, 605pt, 606, 607, 716, 717to720, 721pt, 723, 724, 734, 736, 738pt, 740, 741pt
Transport	87/2B, 3B, 4B, 5B, 6B, 7B, 24B, 25B, 26B, 89/4, 90/4B, 7B, 93/3, 97/1, 2A2, 2B2, 3B, 98/1B2, 2A2, 99/4B, 5B, 100/1B2, 2A2, 2B1, 102/4B, 6B, 7B, 103/10B, 104/1I2, 6B, 120/2, 121/10B, 11B, 12B, 13B, 18B, 19B, 20B, 21B, 22B, 23B, 24B, 25B, 26B, 122/1B, 4B, 5B, 123, 124, 127, 128, 148, 150, 151, 154, 156, 160, 161, 173/2,

	174/3, 177/2, 178/10, 11, 183/2, 186/2, 187/2, 190to195, 202/1, 219/6, 220/2, 221/2, 222/2, 223, 224, 232, 235, 237, 248/4, 249/3, 252, 253, 262to264, 265/3, 341, 342, 386, 445, 446, 450, 506/9, 535/14, 548, 560, 561, 567, 571to573, 615, 616, 620, 625, 626, 632to635, 642to647, 691, 693to696, 721/4, 722/3, 741/4, 6, 742/4.
<u>Water body</u>	2, 6, 7, 9, 17/3, 23/2, 29, 30, 33to36, 38, 39, 42, 47to49, 51, 69to76, 82, 83, 88, 91, 111to113, 182/2, 184, 185/3, 188/2, 189/1, 205/2, 206/8, 209/2, 214/2, 215/2, 222/1, 233/16, 242/2, 255/12, 256/22, 257/18, 260/12, 261/5, 6, 265/2, 267/1, 273/8, 274/2, 276/1, 6, 277/8, 278/17, 18, 279/1, 289/9, 290/5, 291/9, 292/7, 297/10, 298/11, 299/8, 300/8, 301/3, 302/8, 303/8, 306/1, 7, 307/5, 310/6, 315, 316/1, 3, 317/3, 319/3, 323/3, 325/8, 326/4, 328, 329, 340, 343/1, 350, 351/2, 360to362, 364to366, 369/1, 372, 374/13, 375/1, 377/8, 380, 381/6, 9, 11, 382/8, 383/8, 385/4, 387/2, 391/11, 392/13, 393/5, 401to403, 431, 432, 435/2, 454, 455, 471, 480, 492, 501, 506/12, 511/20, 520/2, 528/22, 531/6, 547/2, 549, 552, 554, 555/3, 559/3, 566/2, 570, 578, 579, 580/1, 581/1, 587/1, 588/1, 589/1, 590/1, 14, 591/1, 592/7, 593/1, 595/3, 596/1, 604/3, 605/7, 636/3, 662, 671, 672, 674, 675, 677to679, 683to685, 707/2, 725, 729/2, 731, 734/6, 741/1.
<u>Burial Ground</u>	185/2, 265/5, 559/4.

Taluk -Thiruverumbur
(Comprising SF.No 1 to 249)

Village - Theneripatti

Residential	110, 111pt, 113, 114pt, 115pt, 116pt, 129pt, 130pt, 132pt, 133, 134pt, 135to138, 142pt, 143, 144pt, 145pt, 146pt, 147, 148pt, 149pt, 153, 156, 158pt, 161pt, 177pt, 178pt, 202pt, 206
Commercial	-
Industrial	123pt, 124pt, 125pt, 128pt
Spl.Haz.Ind	-
Institutional	74/6, 75/8, 139, 140pt, 141, 146/22
Agricultural	3pt, 4to8, 9pt, 10pt, 11pt, 13pt, 14, 15, 16pt, 17pt, 18pt, 22pt, 23pt, 24pt, 25pt, 26pt, 29pt, 30pt, 31pt, 32pt, 33pt, 34pt, 35pt, 36pt, 37pt, 38pt, 39pt, 41pt, 42pt, 43pt, 44pt, 47pt, 48pt, 49pt, 50pt, 51pt, 52pt, 53pt, 57pt, 58, 59pt, 60pt, 61, 62pt, 63pt, 64pt, 65pt, 66pt, 68pt, 69pt, 70pt, 71pt, 72pt, 73, 74pt, 75pt, 76pt, 77pt, 78pt, 79pt, 80pt, 81pt, 82pt, 83pt, 84pt, 85pt, 86pt, 87pt, 88pt, 89pt, 90pt, 91, 92pt, 93pt, 94pt, 95pt, 96pt, 97pt, 98pt, 99pt, 100, 101pt, 102pt, 103pt, 104pt, 105pt, 106pt, 107pt, 108pt, 112pt, 117to119, 120pt, 121pt, 122, 126pt, 127pt, 131pt, 150, 151pt, 152pt, 154, 155, 157pt, 158pt, 159pt, 163pt, 164to166, 171, 172, 174pt, 175, 176pt, 179, 180pt, 181to187, 188pt, 189pt, 190to196, 197pt, 198, 199, 200, 201pt, 203to205, 217, 218pt, 219to228, 230to238, 241to243, 245to249
Transport	101/10, 109, 111/13, 124/3, 125/6, 128/1, 129/4, 130/10, 132/12, 134/3, 143/18, 144/14, 145/15, 146/19, 148/8, 149/2, 151/1, 152/1, 159/1, 3, 160, 177/5, 178/5, 180/5, 188/2, 3A, 4A2, 5A2, 189/4, 201/6, 202/4
<u>Water body</u>	1, 2, 3/2, 9/1, 3, 4, 10/7, 11/2, 12, 13/3, 16/2, 8, 17/5, 7, 18/10, 19to21, 22/2, 5, 6, 23/2, 24/2, 25/3, 26/5, 27, 28, 29/3, 9, 30/4, 31/3, 32/7, 33/15, 34/1, 10, 11, 35/10, 12, 13, 15, 16, 36/13, 37/7, 38/12, 39/10, 40, 41/5, 10, 42/5, 43/9, 44/14, 45, 46, 47/7, 10, 48/8, 49/1, 12, 50/8, 51/7, 10, 52/1, 4, 53/9, 54to56, 57/4, 59/1, 5, 6, 60/4, 5, 62/1, 5, 63/2, 64/1, 65/1, 66/1, 67, 68/6, 69/2, 8 70/3, 5, 71/3, 72/11, 74/8, 76/12, 13, 77/2, 78/3, 79/9, 14, 80/11, 81/1, 82/2, 83/9, 84/1, 13, 85/2, 11, 86/4, 8, 87/4, 10, 15, 88/4, 89/9, 90/2, 11, 92/1, 4, 6, 93/1, 6, 8, 94/5, 95/1, 13, 15, 96/3, 5, 97/3, 9, 98/14, 99/1, 7, 100/3, 5, 101/1, 102/9, 12, 15, 103/2, 17, 104/6, 105/5, 106/1, 13, 107/6, 13, 16, 20, 108/1, 112/1, 114/1A1, 4A, 115/1B, 116/14B, 120/4, 121/3, 123/1B, 125/1A, 126/6B, 127/3B, 130/1A, 131/2, 140/2, 142/4, 146/1, 157/8, 158/6, 159/2, 161/4, 162, 163/3, 4, 167to170, 173, 174/1, 176/1, 3, 5, 197/1, 201/6, 207to216, 218/2, 229, 239, 240, 244
<u>Burial Ground</u>	33/1, 36/12

Taluk -Thiruverumbur
(Comprising Sf.No 1 to 298)

Village - Thirunendukulam

Residential	100pt, 101pt, 102pt, 104pt, 107pt, 108pt, 115pt, 118pt, 150, 189, 196, 197, 211, 212, 214, 218pt, 225pt, 226, 227pt, 230, 231pt, 242, 243pt, 276pt, 277pt
Commercial	105pt, 106pt,
Industrial	97pt, 99pt, 103pt, 105pt, 106pt, 107pt, 108pt, 115pt, 205pt, 257pt, 286pt, 287pt,
Spl.Haz.Ind	-
Institutional	71/8, 94pt, 96pt, 106pt, 108pt, 115pt, 118pt, 212pt, 218pt, 276pt, 277pt, .
Agricultural	1, 2pt, 4, 5, 7to9, 11, 12, 14, 15A, 15B, 16to20, 22to26, 27pt, 28to35, 37to39, 40pt, 41pt, 42pt, 43, 44pt, 45pt, 46, 47, 48pt, 49pt, 50to55, 56pt, 57to93, 95, 97pt, 105pt, 106pt, 109to112, 114pt, 116, 117, 119to122, 124, 125, 126pt, 127, 128, 129pt, 131, 132pt, 133pt, 135to146, 147pt, 148, 149, 151to161, 162pt, 163, 164pt, 165pt, 166pt, 167to172, 174to188, 190to195, 198, 200, 201, 203pt, 206to209, 210pt, 216pt, 217, 219to222, 223pt, 224pt, 228, 229pt, 233to237, 239, 240pt, 241pt, 243pt, 244, 245pt, 246to252, 254to256, 258pt, 259pt, 260pt, 261to265, 267to273, 282, 283pt, 284pt, 290pt, 291, 292, 293pt.
Transport	2/2, 3, 5/2, 6, 10, 13, 21, 45/5B, 97/15B, 98, 99/1A, 3A, 10A, 11A, 12A, 13A, 14A, 19A, 21A, 25A, 28A, 30A, 32A, 40A, 100/3A, 101/2A, 102/1, 103/2, 104/1, 105/2B, 107/3B, 4, 71A2, 72A2, 114/4, 115/4, 202, 204, 210/2, 213, 215, 218/2, 223/2, 224/1, 225/1, 227/3, 229/1, 231/1, 232, 238, 240/1, 241/2, 243/6, 245/4, 275, 276/2, 279to281, 288, 289, 294to 298.
<u>Water body</u>	27/1, 4, 36, 40/6B, 41/2B, 42/1B, 44/2B, 48/4B, 49/1B, 94/1, 96/1, 97/4, 99/2, 23, 24, 38, 39, 100/1, 2, 14, 101/1, 102/2, 104/2, 3, 105/1, 106/3, 108/6, 113, 118/1, 123, 126/2, 129/2, 130, 132/2, 133/3, 134, 147/1B, 162/1, 164/2, 165/2, 166/2, 4, 173, 199, 203/2, 216/2, 253, 266, 274, 278/1, 285pt.
<u>Burial Ground</u>	50, 205/2,
<u>Proposed Road</u>	257pt, 258pt, 259pt, 260pt, 278pt, 283pt, 284pt, 285pt, 286pt, 287pt, 290pt, 293pt,

Taluk -Thiruverumbur
(Comprising Sf.No 1 to 448)

Village - Valavandankottai

Residential	1, 7, 9, 11pt, 12pt, 13pt, 14pt, 16pt, 17pt, 75, 77, 78pt, 79, 80, 81pt, 82pt, 83pt, 84, 86pt, 89pt, 90pt, 92pt, 99pt, 100pt, 102pt, 104pt, 127, 128, 129, 131pt, 133to136, 137pt, 138pt, 139, 143to146, 151, 152, 158to166, 168to172, 179, 207, 214, 216, 218, 219pt, 220to223, 224pt, 225pt, 226, 228to230, 234to249, 250pt, 253pt, 254, 255, 261, 262pt, 263, 267, 268, 277, 280, 284pt, 286, 288, 290pt, 291pt, 435pt, 436pt, 443
Commercial	74, 93to95, 101, 103, 105pt, 130pt, 272pt, 273, 278pt, 446pt
Industrial	15, 140pt, 141, 142, 147pt, 155, 156, 174, 176to178, 180to183, 187to197, 199to200, 201pt, 202, 204to206, 208pt, 209pt, 210, 211pt, 212, 231, 232pt, 244pt, 251pt, 266, 279pt, 370pt, 434pt, 435pt, 436pt, 441,
Spl.Haz.Ind	-
Institutional	11pt, 13pt, 16pt, 17pt, 98pt, 106pt, 107pt, 108pt, 109pt, 110to124, 125pt, 153pt, 208pt, 209pt, 232pt, 243pt, 244pt, 262pt, 270pt, 285, 435pt, 442pt, 447,
Open Space and Recreational	150, 157, 173, 175, 256pt, 257pt, 260, 264, 265,
Agricultural	2, 3pt, 4pt, 5, 6pt, 8, 22pt, 23to26, 27pt, 28pt, 29to31, 32to43, 45to72, 148pt, 149pt, 258pt, 259pt, 213pt, 258pt, 293, 294, 295pt, 296, 297pt, 298, 299pt, 300, 301pt, 302to305, 306pt, 307pt, 308to311, 312pt, 313pt, 314, 315pt, 316, 317pt, 318, 319, 320pt, 321to326, 327pt, 328, 329pt, 330to337, 338pt, 339pt, 340, 341pt, 342pt, 343pt, 344pt, 345pt, 346pt, 347pt, 348pt, 349pt, 350, 351pt, 352pt, 353, 354pt, 355pt, 356to359, 360pt, 361pt, 362pt, 363, 364pt, 365pt, 366pt, 367pt, 368pt, 369pt, 370pt, 371pt, 372pt, 373, 374pt, 375pt, 376, 377, 378pt, 379pt, 380pt, 381pt, 382pt, 383, 384, 385pt, 386pt, 387to394, 395pt, 396pt, 397, 398pt, 399pt, 400pt, 401, 402pt, 403pt, 404to418, 419pt, 420, 421pt, 422pt, 423to433, 437pt, 438pt, 439, 440pt, 442pt, 445
Transport	3/2, 4/2, 6/3, 10, 11/5, 12/1, 13/4, 14/4, 16/4, 17/7, 10, 22/7, 27/2, 28/6, 85, 89/2, 91, 106/6B, 126, 131/3, 137/2, 138/73, 74, 140/3, 143/5, 147/4, 148/2, 149/2, 152, 215, 217, 227, 250/1, 251/7, 256/7, 257/7, 258/4, 259/6, 269, 271, 274to276, 281to283, 284/1, 287, 442/2B, 444, 445/1B, 446/1B, 2A2, 2C2, 2D1B, 2D2, 3B, 447, 448.
<u>Water body</u>	4/1, 13/1, 15/2, 18to21, 44, 73, 76pt, 87pt, 88pt, 96pt, 97pt, 125/2, 130/2, 132, 154, 167, 184to186, 198, 203, 213/2, 219/3, 232/4, 233, 252, 253/3, 270/2, 289pt, 290/2, 292pt, 301/1, 306/1, 307/1, 312/6, 313/5, 315/1, 317/1, 320/1, 327/6, 329/7, 338/1, 339/1, 341/1, 342/1, 343/1, 3, 344/1, 345/7, 346/6, 347/2, 348/3, 349/5, 351/8, 352/10, 354/2, 355/9, 360/6, 361/11, 362/8, 364/3, 365/1, 366/1, 367/1, 368/1, 369/1, 370/1, 371/10, 372/2, 10, 374/2, 375/7, 378/13, 379/4, 380/10, 381/7, 382/11, 385/9, 386/2, 395/6, 396/2, 398/2, 399/8, 400/3, 402/1, 403/3, 419/2, 421/3, 422/3, 434/4, 435/3, 436/3, 437/2, 438/3, 440/1B, 2B, 3B, 441/1B, 3A1, 4A, 4B, 4C, 6B, 442/1.
<u>Burial Ground</u>	201/5, 278/4, 5
<u>Proposed</u>	11pt, 12pt, 13pt, 14pt, 76pt, 81pt, 82pt, 83pt, 86pt, 87pt, 88pt, 89pt,

<u>Road</u>	90pt, 92pt, 96pt, 97pt, 98pt, 99pt, 100pt, 102pt, 104pt, 105pt, 106pt, 107pt, 108pt, 109pt, 125pt, 224pt, 225pt, 272pt, 279pt, 289pt, 290pt, 291pt, 292pt, 295pt, 297pt, 299pt
-------------	--

Taluk -Thiruverumbur
(Comprising SF.No 1 to 338)

Village - Vengur

Residential	4pt, 5, 37pt, 41, 47pt, 48, 49, 166pt, 172pt, 173pt, 174pt, 177pt, 178pt, 181pt, 185pt, 187pt, 204pt, 205pt, 207pt, 211pt, 212pt, 214pt, 215pt, 216, 217pt, 223pt, 224pt, 225, 228pt, 229, 230, 235pt, 236pt, 237pt, 240, 241, 242pt, 243to245, 247pt, 257, 261pt, 263, 264pt, 265pt, 267pt, 268, 288, 292pt, 293, 295, 314pt, 315pt, 316, 328pt, 329, 331pt, 336, 337pt, 338pt
Commercial	175pt, 220, 231, 234pt, 254pt
Industrial	318pt
Spl.Haz.Ind	-
Institutional	166/2, 168/8, 170, 175/1, 4, 5, 6, 205pt, 208, 223pt, 235/3, 327, 335pt
Agricultural	1, 2pt, 3pt, 6pt, 7pt, 8, 9pt, 10pt, 11pt, 12pt, 13, 14pt, 15, 16pt, 17pt, 18pt, 21pt, 22pt, 23pt, 24, 25pt, 26pt, 27, 28pt, 29pt, 30to32, 33pt, 34, 35pt, 36pt, 39pt, 40pt, 42, 43, 44pt, 50, 52pt, 53pt, 54, 55pt, 56, 57, 58pt, 59pt, 60pt, 61, 62, 63pt, 64pt, 66pt, 68, 69pt, 70pt, 71pt, 72pt, 73pt, 74pt, 76, 77pt, 78, 80pt, 81pt, 83, 84pt, 86, 87pt, 91pt, 92pt, 93pt, 94, 95, 96pt, 98, 99, 100pt, 101pt, 103pt, 104, 105pt, 106pt, 107pt, 108, 109pt, 110pt, 111pt, 112, 114pt, 116to120, 122pt, 123, 124pt, 125pt, 127pt, 128, 130pt, 131, 132, 133pt, 134pt, 136, 137pt, 138pt, 139pt, 140pt, 141pt, 142, 144, 145pt, 146pt, 147, 148pt, 149, 150pt, 151, 152, 156pt, 158, 159pt, 160pt, 161, 162pt, 163, 165, 167, 168pt, 171pt, 176pt, 183, 184, 186, 188pt, 189pt, 190pt, 191pt, 192, 193, 194pt, 196pt, 197, 198pt, 199pt, 200, 201pt, 202pt, 203pt, 209pt, 210pt, 213pt, 218pt, 221, 232pt, 233pt, 239pt, 248pt, 249pt, 250, 251pt, 252, 259pt, 260pt, 262pt, 269, 270, 271pt, 272pt, 273, 274, 275pt, 276pt, 277pt, 278pt, 279pt, 280pt, 281pt, 282pt, 283pt, 284, 285, 286pt, 287pt, 288pt, 289pt, 291pt, 294pt, 296pt, 298pt, 299pt, 300pt, 302pt, 303pt, 304, 305pt, 306pt, 307pt, 308pt, 310, 312pt, 313, 317pt, 319pt, 320pt, 322pt, 323pt, 324pt, 325, 326, 330, 332pt
Transport	3/2B, 16/1, 18/1, 8, 9, 19, 36/7, 38, 39/12, 44/2, 45, 46, 48, 49, 51, 52/5, 67, 88, 89, 91/2, 156/2, 157, 164, 171/2, 172/6, 173/4B, 182, 206, 207/1, 224/6, 226, 232/1B, 233/2A, 11, 234/4, 235/1, 238, 242/1, 255, 256, 292/1, 294/1, 296pt, 301, 309, 311, 321, 333

Water body	2/1, 3/3, 4/2, 6/1, 7/2, 9/6, 10/2, 11/3, 6, 12/4, 14/2, 17/2, 4, 20, 21/3, 22/1, 23/2, 25/3, 26/1, 7, 28/1, 29/1, 33/5, 35/4, 36/1, 37/1, 39/5, 40/4, 47/1, 52/7, 53/5, 55/3, 58/2, 59/2, 60/1, 63/4, 64/2, 5, 65, 66/7, 69/2, 7, 70/2, 71/2, 72/1, 2, 73/2, 74/5, 75, 77/1, 7, 79, 80/3, 81/4, 82, 84/2, 85, 87/2, 90, 92/1, 93/3, 96/2, 97, 100/2, 101/3, 102, 103/3, 6, 105/1, 106/1, 107/1, 109/3, 110/1, 111/3, 113, 114/2, 115, 121, 122/4, 124/2, 125/1, 126, 127/1, 129, 130/4, 133/4, 134/3, 135, 137/5, 138/3, 139/3, 140/11, 19, 141/1, 143, 145/1, 146/1, 148/7, 150/1, 153to155, 159/3, 160/3, 162/4, 166/1, 168/9, 169, 174/5, 175/2, 176/4, 177/4, 178/7, 179/2, 180, 181/2, 185/6, 187/1, 188/4, 189/1, 190/1, 191/1, 194/4, 195, 196/4, 198/8, 199/2, 201/1, 4, 202/7, 8, 203/4, 9, 204/1, 209/1, 210/1, 211/1, 212/4, 213/2, 5B, 214/5, 215/5, 217/3, 218/2, 5, 219, 222, 223/2, 3, 227, 228/8, 232/2, 234/1, 237/1, 239/1, 246, 247/6, 248/5, 249/4, 251/4, 253, 254/9, 258, 259/5, 260/2, 261/1, 262/3, 264/1, 265/1, 266, 271/4, 272/2, 4, 275/2, 4, 6, 276/5, 277/2, 278/1, 279/4, 280/1, 281/2, 282/6, 283/3, 286/3, 287/1, 289/3, 290, 291/6, 292/1, 297, 298/1, 6, 299/1, 300/5, 302/4, 303/8, 305/3, 306/3, 307/10, 308/4, 312/11, 314/1, 315/1, 317/1, 318/5, 319/4, 322/4, 323/1, 324/1, 328/1, 3, 329, 331/5, 332/2, 334pt, 335/8, 338/1
<u>Burial Ground</u>	2/2, 47/2, 179/1, 292/2
<u>Proposed Road</u>	334pt

TIRUCHIRAPPALLI CITY
CORPORATION
CONTINUOUS BUILDING AREA

WARD	T.S.NOS	BLOCK
00A	1528, 1530, 1531, 1532, 1534, 1535, 1537, 1538, 1539, 1540, 1541, 1544, 1550, 1551, 1552, 1554, 1556, 1557, 1558, 1563, 1564, 1527/1A, 1527/1B1, 1527/1B2, 1527/2A, 1527/2B, 1529/1, 1529/3, 1533/1, 1533/2, 1533/3, 1536/1A, 1536/1B, 1536/2, 1542/1, 1542/2, 1543/1, 1543/2, 1545/1, 1545/2, 1546/1, 1546/2, 1547/1, 1547/2, 1548/2, 1549/1, 1549/2, 1549/3, 1549/5, 1549/6, 1553/2, 1555/1, 1555/2, 1555/3, 1559/1, 1559/2, 1560/1, 1560/2, 1561/1A, 1561/1B, 1561/2, 1562/1, 1562/2, 1565/1, 1565/2, 1566/1, 1566/2, 1567/1, 1567/2, 1568/1, 1568/2, 1569/2A	47
00A	1571, 1572, 1573, 1570/1, 1570/2, 1597/2, 1597/2E, 1597/2G	48
00A	1636/1C, 1636/1D, 1636/1E	49
00A	1637, 1638, 1639, 1640, 1642, 1644, 1646, 1649, 1651, 1654, 1656, 1657, 1659, 1660, 1671, 1702, 1703, 1704, 1705, 1706, 1710, 1712, 1713, 1715, 1717, 1718, 1719, 1720, 1721, 1722, 1723, 1724, 1725, 1726, 1727, 1728, 1729, 1730, 1731, 1732, 1733, 1734, 1735, 1736, 1737, 1738, 1739, 1740, 1741, 1742, 1743, 1744, 1745, 1746, 1747, 1748, 1751, 1752, 1753, 1754, 1756, 1757, 1758, 1761, 1764, 1767, 1768, 1769, 1771, 1772, 1773, 1774, 1775, 1777, 1778, 1779, 1780, 1781, 1782, 1783, 1784, 1785, 1786, 1787, 1789, 1790, 1791, 1793, 1794, 1795, 1800, 1803, 1812, 1813, 1814, 1815, 1641/1A, 1641/1B, 1641/2, 1643/2A, 1643/2B, 1643/2C, 1645/1, 1645/2, 1645/3, 1647/1, 1647/2, 1648/2, 1650/2, 1652/2, 1653/2, 1655/1, 1655/2, 1658/1, 1658/2, 1662/2, 1663/2, 1664/2A, 1664/2B, 1665/2, 1666/2, 1667/1, 1667/2, 1668/2A, 1668/2B, 1668/2C, 1668/2D, 1668/2E, 1669/2, 1670/2A, 1670/2B, 1670/2C, 1672/2A, 1672/2B, 1672/2C, 1672/2D, 1672/2E, 1673/2, 1674/2, 1675/2, 1676/2, 1677/2A, 1677/2B, 1678/2, 1679/2, 1680/2, 1681/2, 1682/2, 1683/2, 1684/2, 1685/2, 1686/2, 1687/2, 1688/2, 1689/2, 1690/2, 1692/2, 1693/2, 1694/2, 1695/2, 1696/2, 1697/2, 1698/2, 1699/1A, 1699/1B, 1700/1, 1701/2, 1707/1, 1707/2, 1709/1, 1709/2, 1710/2, 1710/3, 1710/4, 1710/5, 1714/1, 1714/2, 1714/3, 1714/4, 1716/2, 1716/3, 1749/A, 1749/B, 1750/A, 1750/B, 1759/1, 1759/2, 1760/1, 1760/2, 1762/1, 1762/2B, 1762/A, 1765/1, 1765/2, 1765/3, 1770/2, 1788/1, 1792/1, 1792/2, 1796/1A, 1796/1B, 1797/1, 1798/1A, 1798/1B, 1798/2, 1799/1A, 1799/1B, 1799/1C, 1801/1A, 1801/1B, 1802/1, 1804/1, 1805/1A, 1805/1B, 1805/1C, 1806/1, 1807/1, 1808/1, 1809/1, 1810/1A, 1810/1B, 1810/1C, 1810/1D, 1810/1E, 1811/1A, 1811/1B, 1811/1C, 1811/1D, 1811/1E, 1811/1F, 1817/1B, 1817/2, 1817/3	50
00A	1826, 1827, 1828, 1868, 1869, 1870, 1871, 1872, 1873, 1874, 1875, 1876, 1877, 1878, 1879, 1881, 1687/1, 1834/1, 1835/1A, 1835/1B, 1836/1, 1837/1, 1838/1, 1839/1, 1840/1, 1841/1, 1842/1, 1843/1, 1844/1, 1845/1, 1846/1, 1847/1, 1848/1, 1849/1, 1850/1, 1851/1, 1852/1A, 1852/1B, 1852/1C, 1852/1D, 1852/1E, 1853/1, 1854/1, 1855/1, 1856/1, 1857/1, 1858/1, 1859/1, 1860/1, 1861/1, 1862/1, 1863/1, 1864/1, 1865/1, 1866/1, 1882/1, 1882/2, 1882/3, 1882/4, 1882/5, 1882/6,	51

	1882/7, 1882/8, 1882/9, 1883/1A2, 1883/1A3, 1883/1A4, 1883/1B, 1883/3, 1883/4	
00A	1884, 1885, 1886, 1887, 1888, 1906, 1920, 1921, 1922, 1923, 1924, 1925, 1926, 1927, 1928, 1929, 1930, 1932, 1933, 1935, 1937, 1938, 1939, 1940, 1941, 1942, 1943, 1944, 1945, 1946, 1947, 1949, 1972, 1973, 1974, 1889/2, 1890/2, 1891/2, 1892/2, 1893/2, 1894/2, 1895/2, 1896/2, 1897/2A, 1897/2B, 1898/2, 1899/2, 1900/2, 1901/2, 1902/2, 1903/2, 1904/2, 1905/2, 1907/2, 1908/2, 1909/2, 1910/2, 1911/2, 1912/2, 1913/2, 1914/2, 1915/2, 1916/2, 1917/2, 1918/2, 1919/2, 1931/1, 1948/1, 1948/2, 1949/1A, 1950/1, 1951/1, 1952/1, 1953/1, 1954/1, 1955/1, 1956/1, 1957/1, 1958/1, 1959/1, 1960/1, 1961/1, 1962/1, 1963/1, 1964/1, 1965/1, 1966/1, 1967/1, 1968/1, 1969/1, 1970/1, 1971/1B, 1972/2, 1975/1A, 1975/C, 1976/1, 1977/1, 1978/1, 1979/1A, 1979/1B, 1980/1, 1981/1, 1982/1	52
00A	1983, 2021, 2022, 2060, 1984/2, 1985/2A, 1985/2B, 1986/2, 1987/2, 1988/2, 1989/2A, 1989/2B, 1990/2, 1991/2, 1992/2, 1993/2, 1994/2, 1995/2, 1996/2, 1997/2, 1998/2, 1999/2, 2000/2, 2001/2, 2002/2A, 2002/2B, 2003/2, 2004/2, 2005/2, 2006/2, 2007/2A, 2007/2B, 2008/2, 2009/2, 2010/2, 2011/2, 2012/2, 2013/2, 2014/2, 2015/2, 2016/2, 2017/2, 2018/2, 2019/2, 2020/2, 2023/1, 2024/1, 2025/1, 2026/1, 2027/1, 2028/1, 2029/1, 2030/1, 2031/1, 2032/1A, 2032/1B, 2033/1, 2034/1, 2035/1, 2036/1, 2037/1, 2038/1, 2039/1, 2040/1, 2041/1, 2042/1A, 2042/1B, 2042/1C, 2043/1, 2044/1, 2045/1A, 2045/1B, 2045/1C, 2046/1, 2047/1, 2048/1, 2049/1, 2050/1A, 2050/1B, 2051/1, 2052/1, 2053/1, 2054/1, 2055/1, 2056/1, 2057/1, 2058/1, 2059/1	53
00A	2124, 2125, 2139, 2145, 2061/10, 2061/11, 2061/12, 2061/13, 2061/4, 2061/5, 2061/6A, 2061/6B, 2061/7, 2061/8, 2061/9, 2063/2B, 2064/2, 2065/2, 2066/2, 2067/2, 2068/2, 2069/2A, 2069/2B, 2070/2, 2071/2, 2072/2, 2073/2, 2074/2, 2075/2, 2076/2, 2077/2, 2078/2, 2079/2, 2080/2B, 2081/2, 2082/2, 2082/2B, 2083/2, 2084/2, 2085/2A, 2085/2B, 2086/2A, 2086/2B, 2087/2, 2088/2, 2089/2A, 2089/2B, 2090/2, 2091/2, 2092/2, 2093/2, 2093/2A, 2093/2B, 2093/2C, 2094/2, 2095/2, 2096/2, 2097/2A, 2097/2B, 2098/2A, 2098/2B, 2099/2, 2100/2, 2101/2, 2102/2, 2103/2, 2104/2, 2105/2, 2106/2, 2107/2, 2108/2, 2109/2, 2110/2A, 2110/2B, 2110/2C, 2111/2, 2112/2, 2113/2, 2114/2, 2115/2, 2116/2, 2117/2, 2118/2, 2119/2, 2120/2, 2121/2, 2122/2, 2123/2, 2126/1A, 2126/2A, 2127/1A, 2127/1B, 2128/1, 2129/1, 2130/1A, 2130/2A, 2131/1, 2132/1, 2133/1, 2134/1, 2135/1A, 2135/1B, 2136/1, 2137/1, 2138/1, 2140/1, 2141/1, 2142/1A, 2142/1B, 2142/1D, 2142/1C, 2143/1A, 2143/1B, 2144/1A1, 2144/1A2, 2144/1A3, 2144/1A4, 2144/1A5, 2144/1A6, 2144/1A7, 2144/2A1, 2144/2A2, 2144/2A3	54
00A	2168, 2147/3, 2147/4, 2151/2, 2152/2, 2153/2, 2154/2, 2155/2, 2156/2, 2157/2, 2158/2, 2159/2, 2160/1, 2160/2, 2161/1A, 2161/1B, 2161/2A, 2161/2B, 2162/1A, 2162/1B1, 2162/1B2, 2162/2A, 2162/2B1, 2162/2B2	55

00A	2171, 2170/3, 2171/1A1, 2171/1A10, 2171/1A11, 2171/1A12, 2171/1A13, 2171/1A14, 2171/1A15, 2171/1A16, 2171/1A17, 2171/1A18, 2171/1A2, 2171/1A20, 2171/1A21, 2171/1A22, 2171/1A3, 2171/1A4, 2171/1A5, 2171/1A6, 2171/1A8, 2171/1A9, 2171/2A, 2171/2B, 2172/2, 2173/2, 2174/2, 2175/2, 2176/2, 2177/2, 2178/2, 2179/2, 2180/2, 2181/2, 2182/2, 2183/2, 2184/2, 2185/2	56
00A	2186/2, 2187/2, 2188/2, 2189/2, 2190/2, 2191/2A, 2191/2B, 2192/2, 2196/2B	57
00A	2204/15, 2204/16, 2204/17, 2204/18, 2204/2, 2204/3, 2204/4, 2204/5, 2204/6, 2204/9, 2205/1A, 2205/1B, 2205/2, 2205/3, 2205/4A, 2205/4B, 2205/5A, 2206/1, 2207/1, 2208/1, 2209/1A1, 2209/1A2, 2209/1A3, 2209/1A4, 2209/1A5, 2209/1A6, 2209/1A7, 2209/2A1, 2209/2A2, 2209/2A3, 2209/2A4, 2209/2A5, 2209/2A6, 2210/1, 2211/1, 2212/1, 2213/1A1, 2213/1A2, 2213/1B1, 2213/1B2, 2213/1C1, 2213/1C2, 2213/1D1, 2213/1D2, 2213/1E, 2213/1F, 2213/1G, 2214/1, 2215/1, 2216/1, 2217/1, 2218/1, 2219/1, 2220/1, 2221/1, 2222/1, 2223/1, 2224/1A, 2224/1B, 2225/1, 2226/1, 2227/1, 2228/1, 2229/1, 2230/1, 2231/1, 2232/1, 2233/1, 2234/1	58
00A	2240, 2279, 2283, 2236/1, 2237/1, 2238/1, 2239/1A, 2239/2A, 2241/2, 2242/2, 2243/2, 2244/2, 2245/2, 2246/2, 2247/2, 2248/2, 2249/2, 2250/2, 2251/2, 2252/2, 2253/2, 2254/2, 2255/2, 2256/2, 2257/2, 2258/2, 2259/2, 2260/2, 2261/2, 2262/2, 2263/2, 2264/2, 2265/2, 2266/2, 2267/2, 2268/2, 2269/2, 2270/2, 2271/2, 2272/2, 2273/2, 2274/2, 2275/2, 2276/2, 2277/2, 2278/2, 2280/2, 2281/2, 2282/2, 2284/2, 2285/2, 2286/2, 2287/2, 2288/2, 2289/2, 2290/2, 2291/2, 2292/2, 2293/2, 2294/2	59
00A	2297, 2339, 2340, 2341, 2342, 2350, 2295/10, 2295/3, 2295/4, 2295/5, 2295/6, 2295/7, 2295/8, 2295/9, 2298/1, 2299/1, 2300/1, 2301/1, 2302/1, 2303/1, 2304/1, 2305/1, 2306/1, 2307/1, 2308/1, 2309/1, 2310/1, 2311/1, 2312/1, 2313/1, 2314/1, 2315/1, 2316/1, 2317/1, 2318/1, 2319/1, 2320/1, 2321/1, 2322/1, 2323/1, 2324/1, 2325/1, 2326/1, 2327/1, 2328/1, 2329/1, 2330/1, 2331/1, 2332/1, 2333/1, 2334/1, 2335/1, 2336/1, 2337/1, 2338/1, 2343/1, 2343/3, 2344/1, 2345/1, 2346/1, 2347/1, 2348/1, 2349/1, 2351/2, 2352/2, 2353/2, 2354/2, 2355/2, 2356/2, 2357/2, 2358/2, 2359/2, 2360/2, 2361/2, 2362/2, 2363/2, 2364/2, 2365/2, 2366/2, 2367/2, 2368/2, 2369/2, 2370/2, 2371/2, 2372/2, 2373/2, 2374/2, 2375/2, 2376/2, 2377/2, 2378/2, 2379/2, 2380/2, 2381/2, 2382/2, 2383/2, 2384/2, 2385/2, 2386/2, 2387/2, 2388/2, 2389/2	60
00A	2433, 2434, 2435, 2436, 2437, 2438, 2439, 2412/2, 2413/2, 2414/2, 2415/2, 2416/2, 2417/2, 2418/2A, 2418/2B, 2418/2C, 2419/2, 2420/2, 2421/2, 2422/2, 2423/2, 2424/2, 2425/2, 2426/2, 2427/2, 2428/2, 2429/2, 2430/2A, 2430/2B, 2431/2, 2432/2, 2440/1, 2441/1, 2442/1A, 2442/1B, 2442/1C, 2443/1, 2444/1, 2445/1, 2446/1, 2447/1, 2448/1, 2449/1, 2450/1, 2451/1, 2451/2, 2452/1, 2453/1A, 2453/1B, 2453/1C, 2454/1A,	65

	2454/1B, 2454/1C, 2455/1, 2456/1, 2457/1, 2458/1, 2459/1, 2460/1, 2461/1	
00A	2504, 2505, 2506, 2507, 2508, 2509, 2510, 2511, 2462/10, 2462/11, 2462/12, 2462/13, 2462/14, 2462/15, 2462/16, 2462/9, 2463/2, 2464/2A, 2464/2B, 2465/2, 2466/2A, 2466/2B, 2467/2, 2468/2, 2469/2, 2470/2, 2471/2, 2472/2, 2473/2, 2474/2, 2475/2, 2476/2, 2477/2, 2478/2, 2479/2, 2480/2, 2481/2, 2482/2, 2483/2, 2484/2, 2485/2, 2486/2, 2487/2, 2488/2, 2489/2, 2490/2, 2491/2, 2492/2, 2493/2, 2494/2, 2495/2, 2496/2, 2497/2, 2498/2, 2499/2, 2500/2, 2501/2, 2502/2, 2503/2, 2503/3	66
00A	2512, 2515, 2557, 2558, 2559, 2560, 2561, 2562, 2563, 2566, 2567, 2568, 2569, 2570, 2571, 2572, 2573, 2574, 2576, 2577, 2578, 2579, 2580, 2581, 2582, 2583, 2584, 2585, 2586, 2587, 2588, 2589, 2590, 2591, 2592, 2593, 2594, 2595, 2596, 2514/2, 2516/2, 2517/2, 2519/2, 2520/2, 2521/2, 2522/2, 2523/2, 2524/2, 2525/2, 2526/2, 2527/2, 2528/2, 2529/2, 2530/2, 2531/2, 2532/2, 2533/2, 2534/2, 2535/2, 2536/2, 2537/2, 2538/2, 2539/2, 2540/2, 2541/2, 2542/2, 2543/2, 2544/2, 2545/2, 2546/2, 2547/2, 2548/2, 2549/2, 2550/2, 2551/2, 2552/2, 2553/2, 2554/2, 2555/2, 2556/2, 2564/2	67
00B	53, 54, 55, 56, 57, 58, 59, 60, 61, 62, 63, 65, 66, 67, 68, 69, 70, 71, 72, 74, 76, 77, 78, 79, 80, 81, 83, 84, 85, 87, 88, 89, 90, 91, 92, 93, 94, 95, 96, 98, 99, 100, 101, 102, 103, 104, 106, 107, 108, 109, 110, 111, 112, 113, 114, 115, 116, 118, 119, 120, 121, 122, 124, 125, 126, 127, 128, 129, 130, 131, 132, 133, 134, 135, 136, 137, 138, 139, 141, 142, 143, 144, 145, 146, 147, 148, 151, 152, 153, 154, 155, 157, 158, 159, 160, 161, 162, 163, 164, 165, 166, 167, 168, 169, 171, 172, 173, 174, 175, 176, 177, 178, 179, 181, 182, 183, 185, 186, 188, 189, 191, 123/2, 123/3, 149/1, 149/2, 150/2, 150/3, 150/4, 150/5, 150/6, 156/1, 156/2, 163/1, 170/1, 170/2, 180/2, 187/1, 187/2, 190/1, 190/2, 82/1, 82/2, 82/3	2
00B	201, 202, 203, 205, 206, 207, 209, 212, 214, 216, 217, 218, 220, 221, 222, 195/9, 196/1, 196/2, 196/3, 196/5, 197/1, 197/2, 197/3, 198/1, 198/2, 198/2B, 200/1, 200/2, 204/1, 204/2, 204/3, 210/1, 210/2, 210/3, 210/4, 211/1, 211/2, 213/1, 213/2, 215/1, 215/2, 215/3, 219/1, 219/2, 226/2	3
00B	233, 236, 237, 238, 239, 240, 235/2, 241/2, 242/2, 243/2, 244/2, 245/2, 246/2, 247/2, 248/2, 249/2, 250/2A, 250/2B, 251/2, 252/2, 253/2, 254/2, 255/2, 256/2, 257/2, 258/2, 259/2, 260/2, 261/2, 262/2, 263/2, 264/2, 265/2, 266/2, 267/2, 268/2, 269/2, 270/2, 271/2, 272/2, 273/2, 274/2, 275/2, 276/2, 277/2, 278/2, 279/2, 280/2, 281/2, 282/2, 283/2A, 283/2B, 284/2, 285/2, 286/2, 287/2, 288/2, 289/2, 290/2, 291/2, 292/2, 293/2, 294/2, 295/2, 296/2, 297/2, 298/2, 299/10, 299/11, 299/12, 299/13, 299/14, 299/15, 299/17, 299/18, 299/19, 299/3, 299/4, 299/5, 299/8, 299/9	4

00B	300, 301, 302, 303, 304, 305, 343, 344, 345, 346, 347, 348, 350, 366, 373, 306/2, 307/1, 308/1, 309/1, 310/1, 311/1, 312/1, 313/1, 314/1A, 314/1B, 315/1, 316/1, 317/1, 318/1A, 318/1B, 319/1, 320/1, 321/1, 322/1, 323/1, 324/1, 325/1, 326/1, 327/1, 328/1A, 328/1B, 329/1, 330/1A, 330/1B, 331/1, 332/1, 333/1, 334/1, 335/1, 336/1, 337/1, 338/1, 339/1, 340/1, 341/1, 342/1, 351/2, 352/2, 352/3, 353/2, 354/2A, 354/2B, 354/2C, 355/2, 356/2, 357/2, 358/2, 359/2, 360/3, 361/2, 361/3, 362/2, 363/2, 364/2A, 364/2B, 365/2, 366/2, 367/2, 368/2, 369/2A, 369/2B, 369/2C, 369/2D, 370/2A, 370/2B, 371/2A, 371/2B, 371/2C, 371/2D, 372/2, 374/2	5
00B	388	11
00B	416, 417, 418, 419, 420, 421, 422, 423, 424, 425, 426, 427, 428, 429, 431, 432, 433, 434, 435, 436, 437, 438, 476, 477, 478, 400/1, 401/2, 402/1, 403/1, 404/1, 405/1, 406/1, 407/1, 408/1, 409/1, 410/1, 411/1A, 411/1B, 412/1, 413/1, 414/1A, 414/1B, 415/1, 430/2A, 430/2B, 430/2C, 439/2, 440/2, 441/2, 442/2A, 442/2B, 443/2, 444/2, 445/2, 446/2, 447/25, 448/2, 449/2, 450/2, 451/2, 452/2, 453/2, 454/2, 455/2, 456/2, 457/2, 458/2, 459/2, 460/2, 461/2, 462/2, 463/2, 464/2, 465/2, 466/2, 467/2, 468/2, 469/2, 470/2, 471/2, 472/2B, 473/2A, 473/2C, 474/2, 475/2	12
00B	521, 522, 523, 524, 525, 526, 527, 528, 529, 530, 479/2, 480/1, 481/1, 482/1, 483/1, 484/1, 485/1, 486/1, 487/1, 488/1, 488/1A, 488/1C, 489/1, 490/1, 491/1, 492/1, 493/1, 494/1, 495/1, 496/1, 498/1, 499/1, 500/1, 501/1, 502/1, 503/1, 504/1, 505/1, 506/1, 507/1, 508/1, 509/1, 510/1A, 510/1B, 511/1, 512/1, 513/1, 514/1, 515/1, 516/1, 517/1, 518/14, 519/1, 520/1	13
00B	532, 533, 535, 539, 540, 542, 543, 544, 545, 546, 550, 551, 552, 555, 558, 559, 560, 562, 563, 564, 565, 566, 567, 568, 569, 570, 572, 579, 580, 581, 582, 583, 584, 585, 588, 592, 593, 594, 595, 596, 597, 598, 599, 600, 601, 602, 603, 604, 606, 607, 608, 609, 610, 611, 613, 614, 616, 617, 618, 619, 620, 621, 622, 623, 625, 626, 627, 628, 629, 630, 632, 633, 634, 635, 636, 637, 638, 639, 640, 534/2, 536/1, 536/2, 537/1, 537/2, 547/1B, 547/2, 548/1, 548/2, 548/3, 548/4, 549/1, 549/2, 553/1, 553/2, 554/1, 554/2, 556/1, 556/2, 557/1, 557/2, 557/3, 557/4, 573/2A, 573/2B, 573/2C, 575/1, 575/2, 576/1, 576/2, 577/2, 586/1, 587/1, 587/3, 590/1, 605/1, 612/1, 612/2, 615/2, 631/2, 631/3	14
00B	642, 643, 644, 645, 646, 648, 649, 650, 651, 652, 656, 657, 658, 659, 661, 664, 665, 666, 668, 669, 670, 676, 679, 680, 681, 682, 683, 687, 688, 689, 694, 695, 699, 700, 701, 641/1, 641/2B1, 641/2B2, 641/2B3, 641/2C, 641/2D, 641/2E, 641/2F, 641/2G, 641/2H, 641/3, 641/4, 641/5, 641/6, 641/7, 647/1, 647/2, 647/3, 647/4, 647/5, 647/6, 647/7, 653/1, 654/1A, 654/1B, 655/1, 660/1, 660/2, 662/1, 662/2, 663/1, 663/2, 667/1, 667/2, 672/1, 673/1, 673/2, 674/1, 675/1, 677/1A, 677/1B, 684/1, 685/1A, 685/1B, 686/1, 690/1, 690/2, 690/3, 690/4, 692/1, 692/2, 692/3, 696/1A, 696/1B, 697/1, 698/1, 698/2, 699/1	15

00B	702, 703, 709, 710, 704/2, 705/2, 706/2, 707/2, 708/1, 708/2, 711/2, 719/2A1, 719/3	16
00B	767, 780, 769/1, 771/1, 772/1, 773/1, 774/1, 775/1, 776/1, 777/1, 778/1, 779/1, 781/1, 782/1, 783/1, 784/1, 785/1, 786/1, 787/1, 788/1, 789/1, 790/1, 791/1, 792/1, 793/1, 794/1, 795/1, 796/1, 797/1, 798/1, 799/1, 800/1, 801/1D, 801/1F, 801/2, 801/3	19
00B	810, 812, 818, 819, 834, 835, 836, 840, 846, 847, 848, 853, 856, 857, 858, 860, 865, 870, 871, 873, 874, 875, 876, 877, 878, 879, 881, 883, 884, 885, 886, 887, 888, 889, 890, 891, 892, 895, 896, 898, 899, 900, 901, 902, 913, 914, 918, 922, 923, 924, 802/2, 803/2, 804/2, 805/2, 806/2, 807/2, 808/2, 809/2, 811/1, 813/3A, 814/3, 815/2, 816/2A, 816/2B, 816/2C, 816/2D, 816/2E, 817/1, 821/2A, 821/2B, 822/2, 823/2, 824/2, 825/2, 826/2, 827/2, 828/2, 830/2, 831/2A, 831/2B, 833/1, 833/2, 833/3, 837/2, 838/1B, 838/2A, 838/2B, 838/2C, 841/1, 841/2, 842/1A, 842/1B, 842/1C, 842/1D, 842/1E, 842/1F, 843/1, 843/2, 843/3, 843/4, 844/2, 845/1A, 845/1B, 849/1, 849/2, 851/1, 851/2, 852/1, 852/2, 854/1, 855/1, 855/2, 859/1, 859/2, 862/2A, 862/2B, 863/2, 864/2, 866/2A, 866/2B, 868/1B, 868/2C, 869/1, 869/3A, 869/3B, 894/1, 894/2, 894/3, 906/1, 906/1A, 906/1B, 907/1, 907/2, 908/1, 908/3, 910/1A1, 910/1A2, 911/1, 911/2, 912/3, 915/2, 916/2, 917/1A, 917/1B, 917/1C, 917/2, 919/1, 919/2, 921/1, 921/2, 925/1, 925/2, 926/2, 927/2	20
00B	928, 981, 982, 986, 988, 930/1A, 930/1B, 930/1C, 931/1, 932/1, 933/1, 934/1, 935/1, 936/1, 937/1, 938/1, 939/1, 940/1, 941/1, 942/1, 943/1, 944/1, 945/1, 946/1, 947/1, 948/1, 948/6, 949/1, 950/1, 951/1, 952/1, 953/1, 954/1, 955/1, 956/1, 957/1, 958/1, 960/1, 961/1, 962/1, 963/1, 964/1, 965/1, 966/1, 967/1, 968/1, 969/1, 970/1, 971/1, 972/1, 973/1, 974/1, 975/1, 976/1A, 976/1B, 977/1, 978/1, 979/1, 980/1A, 980/1B, 983/1, 983/2, 984/1B1, 984/1B2, 984/1B3, 984/1C, 984/1G, 984/1H, 984/2, 984/4, 984/5, 984/7, 985/1, 985/2, 985/3, 985/4, 986/3, 989/1A, 989/1A, 989/1B, 989/1B	21
00B	991, 995, 1000/2, 1001/2, 1002/2A, 1002/2B, 1003/2, 1004/2, 1005/2, 1006/2, 1007/2, 1008/2, 1009/2, 1010/2, 1011/2, 1012/2, 1013/2, 1014/2, 1015/2, 1016/2, 1017/2, 1018/2, 1019/2, 1020/2, 1021/2, 1022/2, 1023/2, 1024/2, 1025/2, 1026/2, 1027/2, 1028/2, 1029/2, 1030/2, 1031/2, 1032/2, 1033/2, 1034/2, 1035/2, 1036/2B1, 1036/2B2, 1036/2B3, 1037/1, 1037/1, 1037/2, 1037/2, 1037/3, 1037/3, 1039/1, 1040/1, 1041/1A, 1041/1B, 1042/1, 1043/1, 1044/1, 1045/1, 1046/1, 1047/1, 1048/1, 1049/1, 1050/1, 1051/1A, 1051/1B, 1051/1C, 1052/1A, 1052/1B, 1053/1, 1054/1, 1055/1, 1056/1, 1057/1, 1058/1, 1059/1, 1060/1, 1061/1, 1062/1, 1063/1, 1064/1A, 1064/1B, 1065/1, 1066/1, 1067/1, 1068/1, 1068/1, 1069/2, 990/10, 990/12, 990/1B, 990/1C, 990/2, 990/3, 990/4, 990/5, 990/6, 990/7, 990/8, 992/2, 993/2, 994/2, 995/1, 996/2, 997/2, 998/2, 999/2	22

00B	1114, 1114, 1116, 1117, 1118, 1119, 1120, 1122, 1124, 1125, 1165, 1071/2, 1071/3, 1072/1A, 1072/1B, 1073/1, 1074/1, 1075/1, 1076/1, 1077/1, 1078/1, 1079/1, 1080/1, 1081/1, 1082/1, 1083/1, 1084/1, 1085/1, 1086/1, 1087/1, 1088/1, 1089/1, 1090/1, 1091/1, 1092/1, 1093/1, 1094/1, 1095/1, 1096/1, 1097/1, 1098/1, 1099/1, 1100/1, 1101/1, 1102/1, 1103/1, 1104/1, 1105/1, 1106/1, 1107/1, 1108/1, 1110/1, 1110/3, 1112/2, 1112/2, 1113/1, 1113/3, 1113/3, 1115/1, 1115/1, 1115/2, 1115/2, 1115/3, 1115/3, 1121/1, 1121/2, 1121/3, 1123/1, 1123/2, 1123/2, 1126/1, 1126/2, 1127/2, 1128/2, 1129/2, 1130/2, 1131/2, 1132/2, 1133/2, 1134/2, 1135/2, 1136/2, 1137/2, 1138/2, 1139/2, 1140/2, 1141/2, 1142/2A, 1142/2B, 1143/2, 1144/2, 1145/2, 1146/2, 1147/2, 1148/2, 1149/2, 1150/2, 1151/2, 1152/2, 1153/2, 1154/2A, 1154/2B, 1155/2, 1156/2, 1157/2, 1158/2, 1159/2, 1160/2, 1161/2, 1162/2, 1163/2, 1164/2B, 1164/2C, 1164/2D, 1164/2E, 1164/2F, 1164/2G, 1165/10, 1165/11, 1165/12, 1165/13, 1165/14, 1165/15, 1165/16, 1165/18, 1165/19, 1165/1A, 1165/1B, 1165/2, 1165/3, 1165/4, 1165/5, 1165/6, 1165/7, 1165/8, 1165/9	23
00B	1167, 1206, 1207, 1208, 1209, 1210, 1211, 1212, 1213, 1214, 1215, 1216, 1217, 1219, 1220, 1221, 1222, 1223, 1224, 1226, 1227, 1228, 1229, 1232, 1233, 1234, 1236, 1237, 1238, 1239, 1240, 1166/1A, 1166/1B, 1168/1A, 1168/1B, 1168/1C, 1169/1A, 1169/1B, 1170/1A, 1170/1B, 1171/1, 1172/1, 1173/1A, 1173/1B, 1174/1, 1175/1, 1176/1, 1177/1, 1178/1, 1179/1, 1180/1, 1181/1, 1182/1, 1183/1, 1184/1, 1185/1, 1186/1, 1187/1, 1188/1, 1189/1, 1190/1, 1191/1, 1192/1, 1193/1, 1194/1, 1195/1, 1196/1, 1197/1, 1198/1, 1199/1, 1200/1, 1201/1, 1202/11, 1203/1, 1204/1, 1205/1, 1225/2, 1225/3, 1225/4, 1225/5, 1230/1, 1230/2, 1231/1, 1231/2, 1235/1, 1235/2	24
00B	1244, 1245, 1247, 1248, 1249, 1250, 1251, 1252, 1253, 1254, 1255, 1256, 1257, 1258, 1259, 1261, 1262, 1263, 1264, 1266, 1269, 1270, 1271, 1272, 1273, 1277, 1278, 1280, 1281, 1283, 1284, 1287, 1288, 1289, 1290, 1291, 1292, 1293, 1294, 1295, 1297, 1298, 1299, 1300, 1301, 1303, 1304, 1305, 1306, 1309, 1310, 1311, 1312, 1313, 1314, 1315, 1317, 1318, 1319, 1320, 1321, 1322, 1323, 1324, 1325, 1326, 1327, 1328, 1329, 1330, 1331, 1332, 1334, 1335, 1336, 1338, 1339, 1341, 1343, 1344, 1345, 1346, 1347, 1348, 1349, 1351, 1352, 1353, 1354, 1356, 1357, 1358, 1359, 1360, 1361, 1362, 1363, 1364, 1365, 1366, 1367, 1368, 1369, 1370, 1371, 1373, 1374, 1376, 1377, 1241/2, 1242/1, 1242/2, 1242/3, 1242/4, 1243/1, 1243/2, 1243/3, 1246/1, 1246/2, 1265/1, 1265/2, 1267/1, 1267/2, 1267/3, 1274/1, 1274/2, 1275/1, 1275/2, 1276/1, 1276/2, 1279/1, 1279/2, 1282/1, 1282/2, 1285/1, 1285/2, 1286/1, 1286/2, 1302/1, 1302/2, 1307/1, 1307/2, 1308/1, 1308/2, 1316/1, 1316/2, 1333/1, 1333/2, 1333/3, 1333/4, 1337/2A, 1337/2B, 1337/3, 1337/4, 1340/1, 1340/2, 1342/2, 1342/3, 1342/4, 1350/1, 1350/2, 1355/1, 1355/2, 1372/1, 1372/2, 1372/3, 1375/1, 1375/2	25

00B	1379, 1380, 1382, 1383, 1384, 1385, 1387, 1388, 1389, 1390, 1391, 1392, 1393, 1394, 1395, 1396, 1397, 1398, 1399, 1400, 1401, 1402, 1403, 1404, 1405, 1406, 1407, 1413, 1414, 1415, 1416, 1417, 1418, 1419, 1420, 1421, 1422, 1425, 1426, 1428, 1429, 1431, 1435, 1436, 1437, 1438, 1439, 1440, 1441, 1442, 1443, 1448, 1449, 1450, 1454, 1456, 1457, 1459, 1460, 1461, 1462, 1463, 1464, 1467, 1468, 1469, 1470, 1471, 1472, 1473, 1474, 1475, 1476, 1477, 1478, 1479, 1480, 1481, 1483, 1484, 1485, 1487, 1488, 1489, 1490, 1491, 1492, 1494, 1495, 1496, 1497, 1498, 1499, 1500, 1501, 1502, 1503, 1504, 1505, 1506, 1507, 1509, 1510, 1512, 1513, 1514, 1515, 1517, 1518, 1522, 1523, 1524, 1525, 1526, 1527, 1528, 1530, 1531, 1532, 1534, 1536, 1537, 1539, 1541, 1542, 1543, 1544, 1546, 1548, 1549, 1550, 1551, 1552, 1553, 1554, 1555, 1556, 1557, 1559, 1562, 1563, 1565, 1566, 1567, 1568, 1570, 1573, 1574, 1575, 1576, 1577, 1578, 1580, 1581, 1582, 1583, 1584, 1408/A, 1408/B, 1409/1, 1409/2, 1410/1, 1410/2, 1412/1A, 1412/1B, 1412/2, 1424/1A, 1424/1B, 1424/1C, 1424/1D, 1424/1E, 1427/1, 1427/2, 1430/1, 1430/2, 1432/1, 1434/1B, 1444/1A, 1444/1B1A, 1444/1B1B, 1444/2, 1449/1, 1449/2, 1451/2, 1452/2A, 1452/2B, 1453/2A, 1453/2B, 1455/2, 1458/1, 1458/2, 1458/4, 1458/5, 1465/1, 1465/2, 1465/3, 1482/2, 1486/1, 1486/1, 1486/2, 1486/3, 1493/2, 1508/2, 1516/1, 1516/2, 1519/1, 1519/2, 1520/1, 1529/1, 1529/2, 1533/1, 1533/2, 1538/1, 1538/2, 1545/2, 1547/1, 1547/2, 1558/1, 1558/2, 1558/3, 1561/1, 1561/2, 1564/1, 1564/2, 1569/1, 1569/2, 1569/3, 1571/1, 1571/2, 1571/3, 1572/1, 1572/2, 1579/1, 1579/2, 1585/1, 1585/2, 1586/2, 1586/3, 1586/4, 1586/5, 1586/6, 1586/7, 1586/8, 1588/2	26
00B	1589, 1590, 1591, 1592, 1593, 1594, 1622, 1596/1, 1597/1, 1598/1, 1599/1, 1600/1, 1601/1, 1602/1, 1603/1, 1604/1A, 1604/1B, 1605/1, 1606/1, 1607/1, 1608/1, 1609/1A, 1609/1B, 1610/1A, 1610/1B, 1611/1, 1612/1, 1613/1, 1614/1, 1615/1, 1616/1A, 1616/1B, 1617/1, 1618/1, 1619/1, 1620/1A, 1620/2A, 1621/1, 1622/1A1, 1622/1A2, 1622/1B	27
00B	1627, 1630, 1631, 1632, 1633, 1634, 1636, 1637, 1640, 1642, 1643, 1644, 1645, 1646, 1648, 1649, 1650, 1651, 1652, 1653, 1654, 1655, 1656, 1658, 1660, 1661, 1662, 1663, 1664, 1666, 1669, 1671, 1672, 1674, 1675, 1676, 1677, 1679, 1680, 1681, 1682, 1683, 1685, 1686, 1687, 1688, 1689, 1690, 1691, 1692, 1695, 1624/2, 1628/1, 1628/3, 1629/1, 1629/2, 1629/3, 1629/4, 1635/1, 1635/2, 1638/1, 1638/2, 1638/3, 1638/4, 1638/5, 1639/1, 1639/2, 1641/1, 1641/2, 1647/1, 1647/2, 1647/3, 1651/1, 1651/2, 1651/3, 1651/4, 1651/5, 1651/6, 1657/1, 1657/2, 1659/1, 1659/2, 1659/3, 1665/2, 1667/1, 1667/2, 1667/3, 1667/4, 1670/1, 1670/2, 1670/3, 1670/4, 1670/5, 1673/1, 1673/2, 1673/3, 1673/4, 1673/6, 1678/1, 1678/2, 1684/1, 1684/10, 1684/11, 1684/12, 1684/13, 1684/14, 1684/15, 1684/2, 1684/3, 1684/4, 1684/5, 1684/6, 1684/7, 1684/8, 1684/9, 1693/1, 1693/2, 1693/3, 1693/4, 1693/5, 1693/6, 1693/7	28

00B	1701, 1703, 1704, 1705, 1706, 1707, 1708, 1709, 1710, 1712, 1716, 1697/1B, 1697/2, 1697/3, 1697/4, 1697/5, 1702/1, 1702/2, 1711/1, 1711/2, 1711/3, 1711/4, 1714/1, 1714/2, 1714/3, 1715/10, 1715/11, 1715/12, 1715/13, 1715/14, 1715/15, 1715/1A, 1715/2A, 1715/3A, 1715/3B, 1715/4, 1715/5, 1715/6A, 1715/7, 1715/8A, 1715/8B, 1715/9	29
00B	2249, 2218/13	50
00C	1119, 1120, 1121, 1122, 1123, 1127, 1128, 1129, 1130, 1132, 1133, 1135, 1136, 1137, 1153, 1154, 1117/1A, 1117/1B, 1117/1C, 1118/1, 1125/1, 1125/4, 1126/1A, 1126/1B, 1126/2, 1131/1, 1131/2, 1131/3, 1134/1, 1134/2, 1146/1, 1146/2, 1147/1, 1147/2, 1148/1, 1148/2, 1149/1, 1149/2, 1149/3, 1149/4, 1149/5, 1150/1, 1150/2, 1150/3, 1150/4, 1150/5, 1151/1, 1151/2, 1151/3, 1152/1, 1152/2, 1152/3, 1152/4, 1155/10, 1155/12, 1155/13, 1155/15, 1155/20	19
00C	1223, 1224, 1225, 1226, 1227, 1229, 1230, 1231, 1232, 1234, 1235, 1236, 1237, 1238, 1240, 1241, 1242, 1243, 1244, 1245, 1247, 1248, 1249, 1250, 1251, 1252, 1253, 1254, 1255, 1256, 1257, 1258, 1259, 1260, 1261, 1262, 1263, 1264, 1265, 1266, 1267, 1268, 1269, 1270, 1271, 1272, 1273, 1274, 1275, 1276, 1277, 1278, 1279, 1280, 1282, 1283, 1284, 1285, 1286, 1287, 1288, 1289, 1290, 1291, 1292, 1210/15, 1210/22, 1210/23, 1210/24, 1210/26, 1210/27, 1210/29, 1210/30, 1210/31, 1210/32, 1210/33, 1210/34, 1210/35, 1210/36, 1228/1, 1228/2, 1233/1, 1233/2, 1239/1, 1239/2, 1246/1, 1246/2, 1281/1, 1281/2, 1281/3, 3031/10, 3031/11, 3031/12, 3031/13, 3031/14, 3031/15, 3031/16, 3031/17, 3031/18, 3031/19, 3031/20, 3031/21, 3031/22, 3031/23, 3031/24, 3031/25, 3031/26, 3031/27, 3031/28, 3031/29, 3031/30, 3031/31, 3031/32, 3031/5, 3031/6, 3031/7, 3031/8, 3031/9, 3032/1, 3032/2A, 3032/2B, 3032/3, 3032/4, 3032/5	23
00C	1336, 1338, 1340, 1341, 1342, 1343, 1344, 1346, 1347, 1348, 1349, 1350, 1352, 1353, 1354, 1355, 1358, 1359, 1360, 1362, 1363, 1364, 1365, 1369, 1370, 1371, 1373, 1374, 1375, 1378, 1379, 1380, 1381, 1382, 1383, 1384, 1385, 1387, 1388, 1389, 1391, 1392, 1397, 1398, 1399, 1402, 1435, 1334/10, 1334/11, 1334/12, 1334/8, 1334/9, 1337/1, 1337/2, 1339/1A, 1339/1B, 1339/2, 1345/1, 1345/2, 1351/1, 1351/2, 1351/3, 1351/4, 1351/5, 1356/1, 1356/2, 1356/3, 1357/1, 1357/2, 1357/3, 1357/4, 1361/1, 1361/2, 1366/1, 1366/2, 1366/3, 1366/4, 1368/1, 1368/2, 1368/3, 1368/4, 1368/5, 1368/6, 1372/1, 1372/2, 1376/1, 1376/3, 1376/4, 1377/1, 1386/1, 1386/2, 1386/3, 1390/1, 1393/1, 1395/1, 1395/2, 1395/3, 1396/1, 1396/2, 1396/3, 1400/1, 1400/2, 1401/1, 1401/2, 1401/3, 1401/4, 1403/1, 1403/2, 1403/3, 1420/1, 1421/1, 1421/2, 1421/3, 1422/1, 1422/2, 1422/3, 1422/3A, 1422/3B, 1423/1, 1423/2, 1423/3, 1423/4, 1424/1, 1424/2, 1425/1, 1426/1, 1426/4, 1427/1, 1427/1A, 1428/1, 1428/2, 1429/1, 1429/2, 1430/2, 1431/1, 1432/2, 1433/2, 1434/1, 1434/2	29
00F	31	8
00F	2, 3, 4, 5, 6, 7, 8, 10, 11, 12, 13, 14, 15, 17, 18, 19, 20, 22,	9

	9/1, 16/1, 21/1, 9/2, 16/2, 21/2, 21/3	
00F	3, 4, 5, 6, 7, 8, 9, 10, 11, 12, 13, 14, 15, 16, 17, 18, 19, 20, 21, 22, 23, 24, 25, 28, 29, 30, 31, 32, 33, 34, 38, 39, 40, 43, 44, 45, 46, 47, 49, 50, 51, 53, 55, 58, 59, 61, 62, 63, 64, 65, 66, 67, 67, 68, 69, 70, 71, 72, 74, 75, 76, 77, 79, 80, 81, 82, 83, 84, 85, 86, 87, 88, 89, 90, 91, 92, 108, 109, 110, 111, 112, 114, 115, 116, 118, 119, 120, 123, 125, 126, 127, 129, 130, 132, 133, 134, 135, 136, 137, 139, 140, 141, 142, 148, 27/1, 27/2, 106/1, 107/1, 107/2, 122/1, 122/2, 131/1, 131/2, 131/3, 36/1, 36/2, 36/3, 37/1, 37/2, 41/1, 41/2, 56/1, 56/2, 56/3, 56/4, 73/1, 73/2A, 73/2A, 73/2B	10
00F	2, 4, 5, 6, 7, 8, 9, 10, 11, 12, 13, 14, 15, 16, 17, 19, 20, 21, 25, 26, 29, 31, 33, 34, 35, 36, 37, 38, 39, 40, 41, 42, 43, 44, 46, 47, 48, 49, 50, 51, 53, 54, 55, 56, 57, 59, 60, 61, 62, 63, 64, 66, 67, 68, 69, 70, 71, 72, 73, 74, 75, 76, 78, 79, 80, 82, 83, 84, 85, 88, 89, 90, 91, 93, 98, 101, 102, 103, 104, 105, 106, 107, 108, 109, 110, 111, 112, 113, 114, 115, 116, 119, 123, 125, 126, 127, 128, 129, 133, 134, 23/1, 24/1, 23/2, 24/2, 117/1, 117/2, 117/3, 117/4, 117/5, 121/1, 121/2, 121/3, 121/4, 122/1, 122/2, 122/3, 122/4, 124/1, 124/2, 124/3, 130/1, 130/2, 131/1, 131/2, 131/3, 132/1, 132/2, 77/1, 77/2, 77/3, 87/1, 87/2, 92/1, 92/2, 92/3, 95/1, 95/2, 95/3, 96/1, 96/2, 96/3, 96/4, 96/5	11
00F	4, 5, 7, 8, 9, 10, 11, 12, 14, 16, 17, 18, 19, 20, 21, 22, 23, 27, 28, 29, 30, 31, 32, 33, 35, 36, 37, 38, 39, 40, 41, 42, 44, 47, 49, 50, 51, 52, 53, 54, 55, 56, 57, 58, 60, 61, 64, 65, 67, 68, 72, 74, 75, 76, 77, 3/1, 24/1, 3/2, 24/2, 3/3, 24/3, 3/4, 24/4, 24/5, 24/6, 34/1, 34/2, 45/1, 45/2, 45/3, 46/1, 46/2, 48/1, 48/2, 59/1, 59/2, 66/1, 66/2, 66/3, 69/1, 69/2, 71/1, 71/2, 73/1, 73/2, 73/3	12
00F	2, 3, 4, 7, 8, 9, 10, 11, 12, 14, 15, 16, 17, 19, 20, 21, 23, 24, 25, 26, 27, 28, 29, 30, 31, 33, 34, 35, 36, 37, 38, 39, 40, 41, 43, 44, 45, 46, 47, 48, 50, 51, 52, 53, 54, 55, 56, 57, 59, 60, 61, 62, 64, 65, 66, 67, 68, 69, 70, 71, 72, 73, 76, 77, 78, 79, 80, 81, 82, 84, 86, 87, 91, 92, 94, 95, 97, 98, 99, 100, 101, 102, 103, 104, 105, 106, 107, 108, 109, 112, 113, 114, 115, 116, 117, 118, 120, 121, 122, 123, 124, 125, 126, 127, 128, 129, 130, 131, 132, 133, 134, 135, 136, 137, 138, 139, 140, 141, 142, 143, 144, 145, 146, 148, 149, 150, 151, 152, 153, 154, 155, 156, 157, 159, 160, 161, 162, 163, 6/1, 22/1, 6/2, 22/2, 75/1, 75/2, 75/3, 90/1, 90/2, 90/3, 90/4, 90/5, 93/1, 93/2, 93/3, 93/4	29
00F	1, 3, 4, 5, 6, 8, 9, 10, 11, 12, 13, 15, 18, 19, 20, 21, 25, 26, 27, 28, 30, 31, 33, 34, 35, 36, 37, 38, 40, 41, 42, 43, 44, 45, 46, 48, 49, 50, 53, 54, 55, 56, 57, 58, 59, 60, 63, 64, 65, 66, 67, 68, 69, 70, 71, 73, 74, 75, 78, 79, 80, 81, 82, 83, 84, 85, 86, 87, 88, 89, 90, 91, 92, 97, 98, 99, 100, 102, 104, 105, 106, 108, 109, 110, 113, 114, 115, 116, 119, 122, 123, 125, 126, 127, 128, 129, 130, 131, 133, 134, 135, 137, 138, 139, 140, 142, 143, 144, 16/1, 16/2, 16/3, 101/1, 101/2, 103/1, 103/2, 111/1, 111/10, 111/11, 111/2, 111/3, 111/4, 111/5,	30

	111/6, 111/7, 111/8, 111/9, 112/1, 112/2, 117/1, 117/2, 118/1, 118/2, 121/1, 121/2, 141/1, 141/2, 47/1, 47/2, 47/3, 47/4, 62/1, 62/2, 96/1, 96/2, 96/3	
00F	3, 4, 5, 6, 7, 8, 9, 10, 12, 13, 14, 15, 16, 17, 18, 19, 20, 21, 25, 26, 27, 28, 31, 32, 33, 35, 36, 37, 38, 40, 41, 44, 45, 46, 47, 49, 50, 51, 52, 53, 54, 55, 56, 57, 59, 60, 61, 62, 63, 64, 65, 66, 68, 69, 70, 71, 72, 73, 75, 76, 77, 78, 79, 80, 83, 84, 85, 86, 87, 88, 89, 90, 91, 92, 93, 94, 95, 96, 97, 98, 100, 101, 102, 103, 104, 105, 107, 109, 110, 111, 112, 113, 114, 115, 116, 117, 118, 119, 120, 121, 122, 123, 124, 125, 126, 127, 128, 129, 130, 131, 132, 133, 134, 135, 136, 137, 138, 140, 141, 142, 143, 144, 146, 147, 148, 149, 150, 151, 152, 153, 154, 155, 156, 157, 158, 159, 160, 161, 162, 163, 164, 165, 166, 167, 168, 169, 170, 171, 172, 175, 176, 177, 178, 179, 180, 181, 182, 183, 184, 185, 187, 188, 189, 190, 191, 192, 193, 194, 195, 196, 197, 198, 199, 200, 201, 202, 203, 204, 205, 206, 207, 208, 209, 210, 211, 212, 213, 214, 215, 216, 217, 218, 219, 220, 221, 222, 223, 224, 225, 226, 227, 228, 229, 230, 231, 232, 233, 234, 236, 237, 238, 239, 240, 241, 242, 244, 245, 246, 249, 278, 279, 280, 281, 282, 284, 285, 286, 287, 288, 289, 290, 291, 292, 293, 294, 295, 296, 297, 298, 299, 300, 302, 303, 346, 29/1, 30/1, 29/3, 30/3, 29/4, 30/4, 29/5, 30/5, 29/6, 30/6, 29/7, 29/8, 30/8, 29/9, 30/9, 29/10, 30/10, 29/11, 30/11, 29/12, 243/1, 243/2, 243/3, 29/13, 29/14, 29/2, 34/1, 34/2, 34/3, 34/4, 34/5, 34/6, 34/7, 39/1, 39/2, 42/1, 42/2	31
00F	3, 4, 5, 7, 8, 9, 10, 11, 12, 13, 14, 15, 16, 17, 18, 19, 20, 21, 22, 23, 24, 25, 26, 27, 28, 29, 30, 31, 32, 33, 34, 35, 36, 37, 38, 39, 40, 41, 42, 43, 44, 45, 46, 47, 48, 50, 51, 52, 53, 54, 55, 56, 57, 58, 59, 60, 61, 62, 63, 64, 65, 66, 67, 68, 69, 70, 71, 72, 73, 74, 75, 76, 77, 78, 79, 80, 81, 82, 84, 85, 86, 87, 88, 89, 90, 92, 93, 94, 95, 96, 97, 98, 99, 100, 101, 102, 103, 104, 105, 106, 108, 109, 110, 111, 112, 114, 115, 116, 119, 120, 121, 122, 124, 125, 126, 127, 128, 129, 130, 131, 132, 133, 134, 135, 136, 137, 138, 139, 140, 142, 143, 144, 146, 147, 148, 149, 150, 152, 154, 155, 156, 157, 158, 161, 162, 164, 165, 166, 167, 168, 169, 171, 172, 175, 176, 177, 178, 179, 180, 181, 182, 184, 186, 187, 188, 189, 190, 191, 192, 193, 194, 195, 196, 198, 199, 200, 201, 202, 203, 206, 207, 210, 213, 214, 215, 216, 217, 218, 220, 221, 222, 223, 224, 225, 226, 227, 228, 229, 230, 231, 232, 233, 234, 235, 236, 151/1, 151/2, 212/1, 212/2, 91/1, 91/2	32
00F	3, 4, 7, 8, 9, 10, 11, 12, 13, 14, 15, 16, 17, 18, 19, 20, 21, 22, 24, 25, 27, 28, 30, 31, 32, 33, 34, 35, 36, 37, 38, 40, 42, 43, 44, 45, 46, 47, 48, 49, 50, 51, 52, 53, 54, 56, 57, 58, 59, 60, 61, 62, 63, 64, 65, 66, 67, 68, 69, 70, 71, 73, 74, 75, 77, 78, 79, 80, 81, 82, 83, 84, 85, 86, 88, 89, 90, 92, 93, 94, 96, 97, 98, 99, 100, 103, 104, 105, 106, 107, 108, 109, 110, 111, 112, 113, 116, 117, 118, 119, 121, 122, 123, 124, 125, 126, 127, 128, 129, 130, 131, 133, 134, 135, 136, 138, 139, 140, 141, 142, 143, 144, 145, 146, 148, 149, 150, 151, 152, 154,	33

	155, 156, 157, 158, 159, 160, 161, 162, 164, 165, 166, 168, 169, 170, 171, 173, 174, 175, 176, 177, 178, 180, 181, 182, 183, 184, 185, 186, 187, 188, 190, 191, 192, 193, 194, 195, 197, 198, 199, 200, 201, 202, 203, 204, 206, 207, 208, 209, 210, 211, 212, 213, 214, 215, 217, 218, 219, 220, 221, 222, 223, 225, 226, 227, 229, 230, 231, 232, 233, 234, 236, 237, 238, 239, 240, 242, 243, 244, 245, 246, 247, 248, 250, 251, 252, 253, 254, 255, 256, 257, 259, 260, 262, 263, 265, 266, 267, 268, 269, 270, 271, 273, 276, 277, 278, 279, 280, 281, 282, 283, 284, 285, 286, 287, 288, 289, 290, 291, 292, 293, 294, 295, 296, 297, 298, 299, 300, 301, 303, 304, 305, 306, 224/1, 224/2, 41/1, 41/2	
00F	2, 3, 4, 5, 6, 8, 9, 10, 11, 12, 13, 14, 15, 16, 17, 19, 21, 22, 23, 24, 25, 26, 27, 28, 29, 30, 31, 32, 35, 36, 37, 38, 40, 42, 43, 44, 45, 46, 47, 48, 49, 51, 52, 53, 54, 55, 56, 57, 58, 59, 60, 62, 63, 64, 65, 66, 68, 69, 70, 71, 72, 74, 75, 76, 77, 78, 80, 81, 82, 83, 84, 85, 86, 87, 88, 89, 90, 91, 92, 93, 94, 95, 96, 97, 98, 99, 100, 101, 102, 103, 105, 106, 107, 108, 109, 110, 111, 112, 113, 114, 115, 116, 117, 118, 119, 120, 122, 123, 124, 125, 126, 128, 129, 130, 131, 132, 133, 134, 135, 136, 137, 138, 139, 140, 141, 142, 143, 144, 145, 146, 147, 148, 149, 151, 152, 154, 155, 156, 157, 158, 159, 160, 162, 163, 164, 165, 166, 167, 168, 169, 170, 172, 173, 174, 175, 176, 179, 180, 181, 183, 184, 185, 186, 187, 188, 189, 190, 191, 192, 193, 194, 195, 196, 197, 198, 200, 201, 202, 203, 204, 205, 206, 207, 208, 209, 211, 212, 213, 215, 216, 217, 218, 220, 221, 222, 223, 224, 226, 227, 229, 230, 231, 232, 233, 234, 235, 236, 237, 239, 240, 241, 242, 245, 246, 247, 249, 251, 252, 253, 255, 256, 257, 258, 259, 262, 263, 264, 265, 266, 267, 268, 269, 270, 271, 272, 274, 275, 276, 278, 279, 281, 282, 283, 285, 286, 287, 288, 290, 291, 293, 294, 297, 298, 299, 300, 301, 302, 303, 304, 305, 306, 307, 308, 310, 311, 313, 314, 315, 316, 317, 318, 319, 322, 323, 324, 325, 326, 328, 329, 330, 332, 333, 334, 335, 336, 337, 338, 339, 340, 341, 342, 343, 344, 345, 346, 347, 349, 351, 352, 353, 354, 355, 356, 357, 358, 359, 360, 361, 362, 363, 364, 365, 366, 367, 369, 371, 372, 374, 375, 1/1, 18/1, 1/2, 18/2, 225/1, 225/2, 225/3, 225/4, 225/5, 243/1, 243/2, 244/1, 244/2, 248/1, 248/2, 250/1, 250/2, 254/1, 254/2, 254/3, 254/4, 280/1, 280/2, 292/1, 292/2, 292/3, 296/1, 296/2, 309/1, 309/2	34
00F	1, 2, 3, 5, 6, 7, 8, 9, 10, 11, 12, 13, 14, 16, 17, 18, 19, 20, 22, 23, 24, 25, 27, 28, 30, 31, 32, 33, 34, 35, 36, 37, 39, 40, 43, 44, 45, 46, 4/1, 26/1, 4/2, 26/2, 41/1, 41/2, 41/3, 41/5, 41/6	35
00F	31, 32, 34, 35, 36, 37, 38, 39, 40, 41, 42, 43, 44, 45, 47, 48, 49, 50, 51, 52, 53, 54, 55, 56, 57, 58, 59, 63, 64, 65, 66, 67, 68, 69, 70, 71, 72, 73, 74, 75, 76, 77, 78, 79, 67/1, 67/2	37
00F	2, 4, 5, 6, 7, 8, 9, 10, 11, 12, 13, 14, 15, 16, 17, 18, 19, 20, 21, 22, 23, 24, 25, 26, 27, 28, 29, 30, 31, 32, 33, 34, 35, 37, 38, 39, 40, 41, 42, 43, 44, 45, 46, 47, 48, 51, 52, 53, 54, 55, 56, 57, 58, 59, 60, 62, 63, 65, 66, 67, 68, 69, 71, 72, 73, 74,	38

	76, 77, 78, 79, 80, 81, 84, 85, 86, 87, 88, 89, 90, 91, 92, 93, 94, 95, 96, 97, 99, 101, 36/1, 36/2, 61/1, 61/2, 64/1, 64/2, 75/1, 75/2, 82/1, 82/2, 83/1, 83/2, 98/1, 98/2	
00F	2, 3, 4, 5, 6, 7, 9, 10, 11, 12, 13, 14, 15, 16, 17, 18, 19, 20, 21, 22, 23, 24, 25, 26, 27, 28, 29, 30, 31, 33, 34, 35, 36, 38, 39, 40, 41, 43, 44, 45, 46, 47, 48, 49, 50, 51, 52, 53, 54, 55, 56, 57, 58, 59, 60, 61, 62, 63, 64, 65, 68, 69, 71, 72, 73, 74, 76, 77, 78, 79, 80, 81, 82, 83, 85, 86, 87, 88, 89, 90, 91, 92, 93, 94, 96, 97, 98, 100, 101, 102, 103, 104, 105, 106, 107, 108, 110, 111, 112, 113, 114, 115, 116, 117, 118, 119, 120, 121, 122, 124, 125, 126, 127, 128, 129, 130, 131, 132, 133, 134, 135, 136, 137, 138, 139, 140, 141, 142, 143, 144, 145, 146, 147, 148, 149, 150, 151, 152, 153, 154, 155, 156, 158, 159, 160, 161, 162, 163, 164, 165, 166, 167, 168, 169, 170, 171, 172, 173, 174, 175, 177, 178, 179, 180, 181, 182, 183, 184, 186, 187, 188, 189, 190, 191, 192, 195, 196, 197, 198, 194/1, 194/2, 66/1, 66/2, 66/3, 70/1, 70/2	39
00L	31, 35, 39, 44, 45, 47, 48, 49, 50, 51, 52, 53, 55, 57, 59, 60, 61, 62, 63, 64, 65, 66, 68, 69, 72, 73, 74, 75, 76, 79, 80, 81, 83, 84, 85, 86, 88, 93, 95, 96, 97, 98, 100, 101, 102, 103, 104, 107, 109, 111, 112, 113, 116, 117, 118, 120, 121, 122, 123, 125, 126, 128, 129, 130, 131, 132, 135, 136, 139, 140, 141, 142, 143, 145, 147, 148, 149, 150, 152, 153, 154, 155, 156, 157, 158, 160, 161, 162, 163, 164, 165, 166, 167, 169, 170, 173, 174, 175, 176, 177, 178, 179, 180, 181, 182, 183, 185, 186, 187, 188, 190, 193, 194, 195, 199, 200, 202, 203, 205, 206, 208, 210, 211, 212, 213, 214, 216, 220, 221, 106/1, 106/2, 115/1, 115/2, 124/1, 124/2, 124/3, 124/4, 137/1, 137/2, 138/1, 138/2, 171/1, 171/2, 172/1, 172/2, 184/1, 184/2, 192/1, 192/2, 196/1, 196/3, 198/1, 198/2, 204/1, 204/2, 207/1, 207/2, 207/3, 215/1, 215/2, 218/1, 218/2, 219/2, 38/1, 38/2, 42/2, 42/3, 56/1, 56/2, 58/1, 58/2, 67/1, 67/2, 70/1, 70/2, 77/1, 77/2, 77/3, 87/1, 87/2, 90/1, 90/2, 90/3, 92/1, 92/2	14
00L	12, 13, 14, 16, 17, 18, 11/1, 19/1, 20/1, 21/1, 22/1, 11/2, 19/2, 20/2, 21/2, 22/2, 11/3, 20/3, 22/3, 11/4, 19/4, 22/4, 19/5, 22/5, 22/6, 22/7, 22/8, 22/9, 22/10, 22/11, 22/12, 22/13A, 22/13B, 22/13C, 22/13D	15
00L	3, 4, 5, 6, 7, 8, 11, 13, 15, 16, 17, 18, 19, 21, 22, 26, 27, 28, 33, 34, 35, 37, 38, 39, 40, 41, 42, 43, 44, 47, 48, 49, 51, 52, 53, 54, 55, 56, 57, 58, 60, 61, 64, 65, 66, 67, 68, 70, 71, 72, 73, 75, 76, 77, 78, 81, 83, 87, 88, 89, 90, 91, 92, 93, 94, 96, 97, 98, 100, 101, 103, 105, 106, 107, 108, 110, 111, 112, 114, 115, 116, 117, 119, 120, 121, 122, 123, 124, 125, 126, 127, 128, 129, 130, 131, 132, 135, 136, 137, 138, 139, 140, 141, 142, 143, 144, 146, 147, 148, 150, 151, 154, 157, 158, 159, 160, 161, 162, 164, 165, 166, 167, 168, 169, 170, 171, 172, 173, 174, 175, 176, 177, 178, 180, 182, 183, 186, 187, 189, 190, 191, 192, 193, 194, 195, 196, 197, 198, 199, 200, 201, 202, 203, 204, 210, 12/1, 20/1, 23/1, 9/2, 12/2, 20/2, 23/2, 9/3, 9/4, 104/1, 104/2, 134/1, 134/2, 134/3, 134/4, 152/1, 152/2, 153/1, 153/2, 179/1, 179/2, 184/1, 184/2, 184/3, 185/1,	16

	185/2, 188/1, 188/2, 45/1, 45/2, 46/1, 46/2, 50/1, 50/2, 61/1, 62/2, 82/1, 82/2, 82/3, 84/1, 84/2	
00L	3, 4, 6, 7, 9, 10, 11, 12, 13, 15, 16, 18, 20, 21, 22, 23, 25, 26, 29, 30, 31, 32, 33, 34, 35, 36, 37, 38, 40, 41, 42, 43, 44, 45, 46, 48, 49, 50, 51, 52, 53, 54, 55, 57, 58, 59, 60, 61, 63, 64, 65, 66, 68, 69, 70, 71, 72, 73, 74, 76, 77, 82, 83, 84, 85, 87, 88, 89, 90, 91, 93, 94, 95, 96, 97, 98, 99, 100, 101, 102, 103, 104, 105, 106, 107, 108, 110, 111, 112, 113, 115, 116, 117, 118, 119, 120, 123, 124, 125, 126, 127, 129, 131, 137, 139, 140, 141, 142, 143, 145, 146, 147, 148, 149, 150, 151, 152, 153, 154, 155, 156, 158, 159, 160, 161, 163, 164, 165, 166, 168, 169, 170, 171, 172, 173, 175, 176, 178, 179, 180, 181, 184, 185, 186, 187, 188, 189, 190, 192, 193, 194, 195, 196, 197, 198, 199, 200, 201, 202, 203, 8/1, 17/1, 27/1, 28/1, 17/2, 19/2, 27/2, 28/2, 19/3, 27/3, 28/3, 19/5, 28/5, 19/6, 109/1, 109/2, 109/3, 109/4, 109/5, 109/6, 114/1, 114/2, 114/3, 121/1, 121/2, 122/1, 122/2, 132/1, 132/2, 133/1, 133/2, 135/1, 135/2, 138/1, 138/2, 138/4, 182/1, 182/2, 182/4, 182/5, 182/6, 62/1, 62/2, 62/3, 78/1, 78/2, 80/1, 80/2, 81/1, 81/2	17
00L	2, 3, 4, 5, 6, 7, 8, 9, 10, 11, 12, 13, 14, 15, 17, 18, 19, 21, 22, 23, 24, 26, 27, 28, 29, 30, 31, 32, 33, 34, 35, 36, 37, 38, 40, 41, 42, 43, 46, 47, 48, 49, 50, 51, 52, 53, 54, 55, 56, 57, 58, 60, 61, 62, 63, 65, 66, 68, 69, 71, 72, 75, 76, 85, 86, 87, 88, 89, 90, 91, 93, 95, 96, 98, 99, 100, 101, 104, 105, 106, 107, 109, 110, 111, 112, 113, 114, 115, 116, 117, 118, 120, 121, 123, 124, 125, 126, 127, 129, 130, 131, 133, 134, 135, 136, 137, 139, 141, 142, 143, 144, 145, 146, 147, 148, 150, 153, 154, 156, 157, 158, 159, 160, 161, 162, 163, 164, 165, 166, 167, 168, 169, 170, 171, 172, 173, 174, 175, 176, 177, 178, 180, 181, 182, 184, 185, 186, 187, 188, 189, 191, 192, 193, 195, 196, 197, 198, 199, 201, 202, 203, 204, 205, 208, 209, 210, 211, 212, 213, 214, 215, 216, 218, 220, 221, 222, 223, 224, 225, 20/1, 25/1, 20/2, 20/3, 25/3, 20/4, 102/1, 102/2, 103/1, 103/2, 103/3, 103/4, 122/1, 122/2, 128/1, 128/2, 138/1, 138/2, 149/1, 149/2, 149/3, 149/4, 152/1, 152/2, 190/1, 190/2, 194/1, 194/2, 200/1, 200/2, 217/1, 217/2A, 217/2B, 219/1, 219/2, 25/2C, 39/1, 39/2, 44/1, 44/2A, 44/2B, 44/2C, 44/3, 45/1, 45/2, 59/1, 59/2, 59/3, 70/1, 70/3, 70/4, 73/1, 74/1, 74/2, 74/3, 74/4, 77/1, 77/2, 78/1, 78/2, 78/3, 79/1, 79/2, 79/3, 81/1, 81/2, 81/3, 83/1, 83/2, 84/1, 84/2, 84/3, 84/4, 92/1, 92/2, 94/1, 94/2	18
00L	3, 4, 5, 6, 7, 8, 9, 10, 11, 12, 13, 14, 15, 16, 17, 18, 20, 22, 23, 24, 25, 26, 27, 28, 31, 32, 33, 34, 35, 36, 37, 38, 39, 40, 43, 44, 45, 47, 48, 49, 50, 51, 52, 53, 54, 55, 57, 58, 59, 60, 61, 63, 64, 65, 66, 67, 68, 69, 70, 71, 72, 74, 75, 76, 77, 78, 79, 83, 84, 85, 86, 87, 88, 89, 90, 91, 92, 93, 94, 95, 97, 98, 99, 100, 101, 102, 104, 105, 106, 107, 108, 109, 110, 112, 113, 114, 115, 116, 120, 121, 122, 123, 124, 126, 127, 128, 129, 130, 131, 132, 133, 134, 135, 136, 137, 138, 139, 140, 141, 142, 144, 146, 147, 148, 149, 150, 151, 152, 153, 154, 155, 156, 157, 158, 159, 160, 161, 162, 163, 164, 165, 166,	19

	167, 168, 170, 171, 172, 173, 177, 179, 180, 183, 184, 185, 186, 187, 189, 190, 191, 192, 194, 196, 198, 199, 200, 204, 205, 206, 207, 208, 209, 210, 212, 213, 215, 216, 217, 218, 219, 220, 221, 222, 223, 224, 225, 226, 228, 231, 234, 235, 236, 237, 238, 240, 242, 243, 244, 245, 246, 247, 248, 19/1, 21/1, 30/1, 19/2, 21/2, 30/3, 103/1A, 103/1B, 103/1C, 103/1D, 103/1E, 103/1F, 103/2, 103/3, 118/1, 118/2, 129/2, 174/2, 175/1, 175/2, 176/1, 176/2, 178/1, 178/2, 181/1, 181/2, 181/3, 181/4, 181/5, 181/6, 182/1, 182/2, 188/1, 188/2, 188/3, 188/5, 188/6, 188/7, 195/1, 195/2, 195/3, 195/4, 195/5, 232/1, 232/2, 233/1, 233/2, 233/3, 233/4, 239/1, 239/2, 239/3, 30/2, 41/1, 41/2, 41/3, 80/1, 80/2	
00L	2, 3, 4, 5, 7, 8, 11, 12, 14, 15, 16, 17, 18, 19, 20, 22, 23, 24, 25, 26, 27, 29, 30, 31, 32, 33, 34, 35, 37, 38, 39, 40, 42, 43, 45, 46, 47, 50, 51, 53, 54, 56, 57, 59, 60, 61, 62, 64, 65, 66, 68, 71, 72, 73, 74, 75, 76, 79, 80, 81, 82, 83, 84, 85, 87, 88, 89, 90, 91, 92, 93, 94, 95, 96, 98, 99, 100, 102, 103, 104, 105, 106, 111, 112, 113, 114, 115, 116, 117, 118, 119, 120, 121, 123, 124, 126, 127, 129, 131, 134, 137, 138, 139, 140, 142, 143, 144, 146, 147, 148, 152, 153, 154, 155, 156, 157, 158, 160, 163, 165, 170, 171, 9/1, 10/1, 9/2, 10/2, 110/1, 110/2, 130/1, 130/2, 135/1, 135/2, 136/1, 136/2, 136/3, 149/1, 149/2, 150/1, 150/2, 150/3, 161/1, 161/2, 162/1, 162/2, 164/1, 164/2, 164/3, 164/5, 168/4, 44/1, 44/2, 49/1, 49/2, 52/1, 52/2, 67/1, 67/2, 67/3, 78/1, 78/2, 78/4, 97/1, 97/2	22
00L	7, 9, 10, 11, 12, 13, 14, 15	23
00L	3, 4, 5, 6, 7, 8, 9, 10, 11, 12, 13, 14, 15, 16, 17, 18, 19, 20, 21, 22, 23, 24, 53, 54, 56, 57, 58, 59, 60, 61, 97, 99, 102, 103, 104, 105, 106, 107, 108, 109, 110, 111, 112, 113, 139, 25/1, 26/1, 27/1, 2/2, 25/2, 26/2, 27/2, 2/3, 25/3, 26/3, 27/3, 2/4, 26/4, 27/4, 25/5, 26/5, 25/6, 26/6, 27/6, 25/7, 26/7, 27/7, 25/8, 27/8, 25/9, 27/9, 27/10, 25/11, 27/11, 25/12, 101/1, 101/2, 25/13, 52/1, 52/2, 52/3, 52/4, 52/5, 52/6, 52/7, 55/1, 55/2, 55/3, 55/4, 55/5, 55/6, 98/1, 98/2, 98/3	26
00L	5, 6, 7, 8, 10, 11, 15, 17, 19, 22, 23, 26, 27, 28, 30, 31, 32, 33, 35, 36, 37, 9/1, 12/1, 13/1, 14/1, 16/1, 18/1, 20/1, 24/1, 25/1, 9/2, 12/2, 13/2, 14/2, 16/2, 18/2, 20/2, 24/2, 25/2, 9/3, 12/3, 13/3, 20/3, 9/4, 12/4, 13/4, 13/6, 34/2, 34/3, 34/4, 34/5, 38/1, 38/2A, 38/2B, 39/1, 39/2, 39/3	27
00L	3, 4, 5, 6, 7, 8, 9, 10, 11, 12, 13, 14, 15, 16, 17, 18, 19, 20, 21, 22, 24, 25, 26, 27, 28, 29, 30, 31, 32, 33, 34, 35, 36, 37, 38, 39, 40, 41, 42, 43, 45, 46, 47, 48, 49, 50, 51, 52, 53, 55, 56, 58, 59, 61, 62, 63, 64, 65, 66, 67, 68, 73, 74, 75, 77, 78, 79, 80, 81, 82, 83, 88, 89, 90, 91, 94, 95, 96, 98, 99, 100, 101, 102, 103, 107, 108, 109, 110, 113, 114, 115, 116, 118, 119, 120, 121, 123, 124, 125, 127, 128, 129, 130, 132, 133, 23/1, 23/2, 105/1, 105/2, 105/4, 106/1, 106/3, 106/4, 111/1, 111/2, 134/1, 134/10, 134/11, 134/12, 134/2, 134/3, 134/4, 134/5, 134/7, 134/8, 135/1A1, 135/1A2, 135/1B, 135/1C, 135/2C, 135/2D, 135/2E, 135/2F, 135/2G, 135/2H, 135/2I, 135/2J, 135/2K, 135/2L, 135/2M, 135/2N, 135/2O, 135/2P,	28

	135/2Q, 135/2R, 136/1A, 136/1B, 136/2A, 136/2B, 44/1, 44/2, 57/1, 57/2, 72/1, 72/2, 76/1, 76/2, 76/3, 84/2, 85/1, 85/2, 85/3, 85/4, 86/1, 86/2, 86/3, 87/1, 87/2, 87/3, 87/4, 93/1, 93/2	
00L	11/2	29
00N	2, 3, 4, 5, 6, 7, 8, 9, 10, 11, 12, 14, 10/1, 10/3, 11/2, 12/1, 12/3, 13/1, 13/10, 13/11, 13/12A, 13/12b, 13/2, 13/3A, 13/3B, 13/4, 13/5, 13/6, 13/8A, 13/8B, 17/1, 17/2, 17/3, 17/4, 17/5, 17/6, 2/10, 2/11, 2/11B, 2/12, 2/13A, 2/13B, 2/14, 2/15A, 2/15B, 2/16, 2/2, 2/3A, 2/4, 2/5, 2/6, 2/7, 2/8, 2/9, 20/1, 20/2, 3/1, 3/2, 3/3, 4/1, 4/3, 4/4, 6/1, 6/2, 8/2, 8/3, 8/5, 8/7, 8/B8, 9/2,	1
00N	5, 1/1, 1/10, 1/12, 1/13, 1/14A, 1/14B, 1/15, 1/16, 1/17, 1/18, 1/19, 1/2, 1/20, 1/21A, 1/21B, 1/22A, 1/22B, 1/23, 1/24, 1/3, 1/4, 1/5, 1/6, 1/7, 1/8, 1/9, 2/1, 2/2, 2/3, 2/4, 8/1, 8/2A, 8/2B, 9/1, 9/10, 9/11, 9/12, 9/13, 9/14, 9/2, 9/3, 9/4, 9/5, 9/6, 9/7, 9/9	2
00N	4, 5, 6, 7, 8, 9, 10, 11, 13, 15, 16, 17, 18, 19, 20, 21, 22, 23, 24, 25, 26, 29, 30, 31, 32, 33, 34, 35, 36, 37, 38, 39, 40, 41, 42, 43, 44, 45, 46, 47, 48, 50, 51, 52, 53, 54, 55, 56, 57, 58, 59, 60, 61, 63, 64, 65, 66, 67, 69, 70, 71, 72, 73, 74, 75, 76, 77, 78, 80, 81, 82, 83, 84, 85, 86, 88, 89, 90, 91, 92, 93, 94, 95, 96, 97, 98, 99, 100, 101, 102, 103, 104, 105, 106, 107, 110, 111, 112, 113, 114, 115, 116, 117, 118, 119, 121, 122, 123, 124, 125, 126, 127, 128, 129, 130, 131, 133, 135, 136, 137, 138, 139, 140, 141, 142	3
00N	9, 11, 14, 19, 20, 21, 24, 25, 26, 27, 28, 29, 15/1, 15/2	5
00N	3, 4, 5, 6, 7, 8, 12, 13, 15, 16, 17, 18, 19, 20, 21, 22, 23, 26, 28, 29, 30, 32, 33, 34, 35, 36, 38, 39, 41, 42, 43, 44, 46, 47, 48, 48, 49, 50, 51, 52, 54, 56, 57, 58, 59, 60, 61, 62, 63, 64, 65, 66, 67, 68, 69, 70, 71, 74, 76, 77, 81, 82, 84, 87, 88, 90, 91, 92, 93, 95, 96, 97, 99, 100, 101, 102, 103, 105, 107, 108, 109, 110, 111, 114, 115, 116, 117, 119, 120, 121, 122, 123, 124, 125, 126, 127, 128, 129, 130, 131, 132, 133, 134, 135, 136, 137, 140, 141, 142, 143, 144, 145, 146, 147, 148, 149, 153, 154, 155, 156, 157, 158, 159, 160, 10/2A, 10/2A1, 10/2A2, 10/2B, 10/2C, 104/1, 104/2, 106/1, 106/2, 112/1, 112/2, 113/1, 113/2, 113/3, 151/1, 151/2, 152/1, 152/2, 152/3, 152/4, 24/1, 24/2, 24/3, 24/4, 24/5, 53/1, 53/2, 53/3, 53/4, 53/5, 53/7, 53/8, 73/1, 73/2, 73/3, 78/1, 78/2, 79/1, 79/2A, 79/2B, 79/2C, 98/2	6
00N	2, 3, 4, 5, 6, 7, 8, 9, 10, 11, 12, 13, 15, 18, 19, 20, 21, 22, 25, 26, 27, 29, 31, 32, 34, 35, 36, 38, 39, 40, 41, 42, 43, 44, 47, 48, 51, 52, 53, 54, 55, 57, 64, 65, 66, 67, 68, 70, 71, 73, 75, 79, 80, 81, 85, 86, 87, 88, 89, 90, 91, 92, 95, 96, 98, 99, 100, 102, 103, 104, 105, 106, 107, 108, 109, 111, 112, 113, 114, 115, 116, 117, 119, 120, 122, 125, 127, 128, 131, 132, 133, 136, 137, 138, 139, 140, 142, 143, 144, 148, 150, 151, 152, 156, 160, 161, 163, 165, 167, 168, 169, 170, 171, 172, 173, 174, 176, 177, 178, 179, 181, 183, 184, 185, 186, 187, 189, 190, 191, 193, 195, 196, 197, 198, 200, 201, 202, 203, 204, 205, 206, 207, 209, 210, 211, 212, 213, 214, 215, 216,	7

	217, 218, 219, 220, 222, 223, 224, 226, 227, 228, 229, 231, 232, 118/1, 118/2, 123/1, 123/2, 134/1, 134/2, 134/3, 14/1, 14/2, 145/1, 145/2, 145/3, 146/1, 146/2, 147/1, 147/2, 154/1, 154/2, 158/1, 158/2, 16/1, 16/2, 175/1, 175/2, 175/4, 182/1, 182/2, 23/1, 23/2A, 23/2C, 23/2D, 28/1, 28/2, 30/1, 30/2, 45/1, 45/2, 45/3, 45/4, 49/1, 49/2, 58/1, 58/2, 59/1, 59/2, 60/1, 60/2, 63/1, 63/2, 63/3, 63/4, 63/5, 77/1, 77/2, 83/1, 83/2, 83/3, 93/1, 93/2	
00N	3, 4, 5, 7, 10, 11, 12, 14, 16, 19, 20, 21, 22, 23, 26, 27, 28, 29, 30, 32, 35, 40, 42, 43, 44, 46, 47, 49, 50, 52, 55, 56, 58, 60, 62, 65, 66, 70, 71, 72, 73, 74, 77, 78, 79, 80, 82, 83, 85, 87, 88, 92, 93, 94, 95, 96, 97, 99, 100, 101, 102, 104, 105, 106, 107, 108, 109, 112, 113, 114, 115, 116, 117, 118, 121, 122, 123, 124, 126, 127, 130, 131, 133, 134, 135, 136, 137, 138, 139, 140, 141, 142, 143, 144, 145, 146, 147, 148, 149, 151, 152, 153, 154, 155, 157, 158, 111/1, 111/2, 120/2, 120/3, 120/4, 128/1, 128/2, 128/3, 128/4, 128/4, 132/1, 132/2, 159/1, 159/2, 159/3, 159/4, 18/1, 18/2, 2/1, 2/2, 25/1, 25/2, 33/1, 33/2, 36/1, 36/2, 38/1, 38/2, 38/3, 53/1, 53/2, 6/1, 6/2, 64/1, 64/2, 68/1, 68/2, 68/3, 68/4, 68/5, 8/1, 8/2, 86/1, 86/2, 91/1, 91/2	8
00N	21	9
00N	2, 3, 4, 5, 6, 8, 9, 12, 13, 14, 15, 16, 17, 18, 19, 20, 21, 23, 24, 25, 26, 27, 28, 29, 30, 31, 32, 33, 34, 36, 37, 38, 39, 40, 41, 42, 43, 44, 45, 46, 47, 48, 49, 51, 52, 53, 54, 55, 56, 57, 59, 61, 62, 63, 64, 65, 66, 67, 68, 69, 70, 71, 72, 74, 75, 76, 79, 80, 81, 82, 83, 84, 85, 86, 87, 88, 89, 90, 91, 92, 93, 94, 95, 96, 97, 98, 99, 100, 101, 102, 103, 104, 105, 106, 107, 108, 109, 110, 111, 112, 113, 114, 115, 116, 117, 118, 119, 120, 121, 122, 123, 124, 125, 126, 127, 128, 129, 130, 131, 132, 133, 134, 136, 137, 11/1, 11/2, 77/1, 77/2, 78/1, 78/2	13
00N	7, 8, 9, 10, 11, 12, 13, 14, 15, 17, 18, 19, 20, 22, 23, 24, 27, 28, 29, 30, 31, 32, 33, 34, 35, 36, 39, 40, 42, 43, 44, 46, 47, 49, 50, 51, 52, 54, 55, 57, 58, 61, 62, 64, 65, 66, 67, 69, 70, 71, 72, 74, 75, 77, 78, 80, 81, 82, 84, 85, 86, 87, 88, 89, 90, 91, 92, 93, 94, 98, 99, 100, 101, 102, 103, 107, 108, 109, 111, 112, 113, 114, 115, 116, 117, 119, 120, 121, 122, 124, 126, 128, 129, 130, 131, 133, 134, 135, 136, 137, 138, 139, 140, 141, 142, 144, 145, 146, 148, 150, 151, 152, 153, 156, 159, 161, 162, 163, 164, 165, 166, 167, 169, 170, 173, 174, 175, 177, 179, 180, 182, 184, 187, 189, 190, 105/1, 105/2, 106/1, 106/2, 125/1, 125/2, 127/1, 127/2, 143/1, 143/2, 143/3, 143/4, 154/1, 154/2, 155/1, 155/2, 160/1, 160/2, 171/1, 171/2, 176/2, 183/1, 183/2, 183/3, 25/1, 25/2, 45/1, 45/2, 56/1, 56/2, 73/1, 73/2, 76/2, 76/3, 76/4, 79/1, 79/2, 96/1, 96/2, 97/1, 97/2, 97/3	14
00N	3, 7, 8, 9, 10, 11, 12, 13, 14, 19, 20, 23, 24, 26, 27, 30, 31, 33, 34, 35, 37, 38, 39, 40, 42, 43, 44, 46, 47, 48, 50, 51, 52, 55, 56, 57, 58, 59, 60, 62, 63, 64, 65, 66, 68, 69, 70, 71, 72, 73, 74, 76, 77, 78, 79, 80, 81, 83, 84, 85, 86, 87, 88, 89, 90, 91, 92, 93, 94, 95, 96, 98, 99, 103, 104, 106, 107, 108, 110,	15

	111, 113, 114, 115, 116, 117, 118, 119, 120, 121, 122, 123, 125, 128, 129, 130, 131, 132, 135, 136, 137, 138, 139, 140, 141, 142, 143, 144, 145, 146, 148, 149, 150, 153, 154, 155, 156, 157, 159, 163, 164, 165, 166, 167, 168, 169, 170, 171, 172, 173, 174, 175, 176, 177, 179, 180, 181, 182, 183, 184, 185, 186, 187, 189, 190, 191, 192, 194, 195, 196, 197, 199, 200, 201, 202, 204, 205, 206, 207, 208, 210, 211, 213, 214, 215, 217, 218, 219, 220, 221, 222, 223, 225, 226, 228, 230, 231, 232, 233, 234, 236, 237, 238, 240, 241, 242, 243, 244, 245, 246, 247, 248, 249, 250, 251, 252, 255, 257, 258, 259, 260, 261, 262, 263, 264, 265, 100/1, 100/2, 100/3, 101/1, 101/2, 109/1, 109/2, 133/1, 133/2, 15/1, 15/2, 151/1, 151/2, 161/1, 161/2, 17/1, 17/2, 18/1, 18/2, 21/1, 21/2, 21/3, 229/1, 229/2, 29/1, 29/2, 5/1, 5/2, 53/1, 53/2	
00N	1, 2, 3, 4, 6, 8, 10, 11, 12, 13, 14, 16, 17, 18, 19, 20, 21, 22, 24, 25, 26, 27, 28, 29, 30, 31, 32, 35, 36, 37, 38, 39, 41, 42, 43, 44, 45, 47, 48, 49, 50, 52, 53, 54, 55, 56, 57, 58, 59, 60, 61, 62, 63, 64, 65, 66, 67, 68, 70, 72, 74, 76, 77, 78, 79, 80, 81, 82, 83, 84, 85, 86, 88, 89, 90, 91, 93, 95, 96, 98, 99, 101, 102, 103, 104, 105, 106, 107, 108, 109, 110, 111, 114, 115, 116, 117, 118, 122, 123, 124, 125, 126, 127, 128, 129, 131, 132, 133, 135, 136, 137, 138, 139, 140, 141, 142, 143, 144, 146, 147, 149, 150, 151, 152, 153, 154, 155, 156, 157, 158, 159, 160, 161, 163, 164, 165, 167, 168, 169, 170, 171, 172, 174, 175, 176, 177, 178, 180, 181, 182, 183, 184, 185, 186, 188, 189, 190, 191, 192, 193, 195, 196, 197, 198, 199, 200, 201, 202, 204, 206, 207, 208, 209, 210, 212, 213, 214, 217, 218, 219, 220, 221, 222, 223, 224, 225, 227, 228, 229, 230, 231, 232, 233, 234, 236, 237, 238, 239, 240, 241, 242, 244, 245, 247, 248, 250, 251, 252, 253, 254, 255, 256, 257, 258, 259, 261, 262, 263, 264, 267, 269, 270, 273, 274, 275, 276, 278, 279, 280, 281, 283, 284, 285, 286, 287, 288, 290, 291, 292, 293, 295, 296, 297, 298, 299, 300, 301, 302, 303, 304, 305, 306, 307, 308, 309, 310, 311, 312, 313, 314, 316, 317, 318, 319, 320, 321, 120/1, 120/2, 179/1, 179/2, 203/1, 203/2, 215/1, 215/2, 271/1, 271/2, 271/3, 34/1, 34/2, 40/1, 40/2, 71/1, 71/2, 75/1, 75/2, 9/1, 9/2	16
00N	1, 2, 3, 4, 5, 7, 8, 9, 10, 11, 12, 13, 14, 15, 16, 17, 18, 19, 20, 21, 23, 24, 25, 26, 27, 28, 29, 30, 31, 32, 33, 34, 35, 36, 41, 42, 43, 44, 45, 46, 49, 50, 51, 52, 54, 55, 57, 59, 60, 61, 62, 63, 66, 67, 68, 71, 72, 73, 74, 75, 77, 80, 81, 82, 83, 84, 85, 86, 87, 88, 89, 91, 92, 94, 95, 96, 97, 98, 99, 100, 101, 102, 104, 105, 106, 108, 109, 110, 111, 113, 114, 115, 116, 118, 119, 120, 121, 122, 123, 124, 125, 126, 129, 130, 131, 48/1, 48/2, 53/1, 53/2, 53/3, 58/1, 58/2, 64/1, 64/2	17
00N	2, 3, 4, 5, 6, 7, 8, 9, 11, 12, 13, 14, 16, 17, 20, 21, 23, 24, 25, 26, 28, 29, 30, 31, 32, 33, 35, 36, 37, 38, 39, 42, 43, 45, 47, 48, 50, 51, 52, 53, 54, 56, 57, 59, 60, 65, 69, 70, 71, 73, 74, 76, 77, 78, 79, 80, 81, 82, 84, 86, 88, 89, 90, 91, 92, 94, 95, 96, 97, 98, 100, 101, 102, 103, 104, 106, 108, 109, 110, 111, 114, 116, 117, 118, 119, 120, 121, 122, 123, 124, 105/1,	18

	105/2, 105/3, 15/1, 15/2, 18/1, 18/2, 27/1, 27/2, 40/1, 40/2, 46/1, 46/2, 46/3, 58/1A, 58/1B, 58/2A, 58/2B, 58/2C, 61/1, 61/2, 64/1, 64/2, 83/1, 83/2, 87/1, 87/2, 91/2	
00N	2, 3, 4, 5, 6, 7, 9, 10, 11, 12, 13, 14, 15, 16, 17, 18, 19, 20, 21, 22, 23, 24, 25, 26, 27, 28, 29, 30, 31, 32, 33, 34, 35, 36, 37, 38, 40, 41, 42, 43, 44, 45, 46, 47, 49, 50, 51, 52, 53, 54, 55, 57, 58, 59, 60, 62, 64, 66, 67, 68, 69, 70, 71, 72, 73, 75, 76, 77, 78, 79, 82, 83, 84, 85, 86, 87, 88, 90, 91, 92, 93, 94, 95, 96, 97, 99, 100, 101, 102, 103, 104, 105, 107, 108, 109, 110, 111, 112, 113, 114, 115, 117, 118, 119, 120, 121, 123, 126, 127, 130, 132, 133, 134, 135, 138, 139, 141, 142, 143, 144, 145, 146, 147, 150, 151, 152, 153, 154, 156, 157, 158, 159, 160, 161, 162, 163, 164, 165, 167, 168, 169, 171, 173, 174, 175, 179, 181, 182, 183, 184, 185, 186, 187, 188, 190, 191, 192, 193, 128/1, 128/2, 129/1, 129/3, 172/1, 172/2, 172/3, 178/1, 178/2, 63/1, 65/1, 65/2	20
00N	1, 2, 4, 5, 8, 9, 10/1, 10/2, 10/3, 10/4, 10/5, 10/6, 10/7, 11/1, 11/2, 11/3, 11/5, 11/6, 12/1, 12/2, 12/3, 13/3, 13/4, 13/5, 14/1, 14/11, 14/12, 14/13, 14/14, 14/15, 14/16, 14/17, 14/18, 14/19, 14/2, 14/21, 14/22, 14/23, 14/24, 14/25, 14/26, 14/27, 14/28, 14/3, 14/5, 14/6, 14/7, 14/8, 14/9, 15/1, 15/10, 15/11, 15/12, 15/13, 15/14, 15/15, 15/16, 15/17, 15/18, 15/19, 15/21, 15/22, 15/23, 15/24, 15/25, 15/26, 15/27, 15/2D, 15/3, 15/4, 15/5, 15/6, 15/7, 15/8, 15/9, 16/2, 16/3, 16/4, 16/6, 16/7, 16/8, 17/1, 17/5, 17/6, 17/7, 17/8, 17/9, 18/1, 18/10, 18/11, 18/12, 18/13, 18/14, 18/15, 18/16, 18/17, 18/18, 18/19, 18/2, 18/20, 18/21, 18/23, 18/24, 18/25, 18/26, 18/27, 18/3, 18/4, 18/5, 18/6, 18/7, 18/8, 18/9, 19/1, 19/2, 19/3, 19/4, 19/6, 19/7, 20/1, 20/10, 20/11, 20/2, 20/3, 20/4, 20/6, 20/7, 20/8, 20/9, 21/1, 21/2, 21/3, 21/5, 21/6, 21/7, 21/8, 22/1, 22/10, 22/11, 22/12, 22/13, 22/14, 22/15, 22/16, 22/2, 22/3, 22/4, 22/5, 22/6, 22/7, 22/8, 3/1A, 3/1B, 3/1C, 3/1D, 3/1E, 3/1F, 3/1G, 3/2A, 3/2B, 3/2C, 3/2D, 3/2E, 3/2F, 3/2G, 3/2H, 3/2I, 6/1, 6/10, 6/11, 6/12, 6/13, 6/14, 6/15, 6/16, 6/17, 6/18, 6/19, 6/2, 6/21, 6/22, 6/23, 6/24, 6/4, 6/5, 6/6, 6/7, 6/8, 6/9, 7/1, 7/10, 7/11, 7/12, 7/13, 7/14, 7/15, 7/16, 7/18, 7/19, 7/2, 7/20, 7/21, 7/22, 7/23, 7/24, 7/25, 7/3, 7/4, 7/5, 7/6, 7/8, 7/9	21
00N	1, 2, 3, 4, 5, 7, 8, 11, 12, 13, 14, 15, 16, 17, 18, 19, 20, 21, 23, 24, 25, 26, 28, 29, 30, 31, 32, 33, 35, 36, 37, 38, 39, 40, 41, 6/1, 6/2, 9/2	22
00N	2, 3, 4, 5, 6, 7, 8, 9, 10, 11, 12, 14, 10/1, 10/3, 11/2, 12/1, 12/3	23
00N	9, 10, 11, 12, 13, 19, 20, 21, 22, 23, 24, 26, 27, 28, 29, 31, 33, 34, 35, 36, 37, 38, 39, 40, 41, 42, 43, 44, 45, 46, 47, 48, 49, 50, 15/1, 15/2, 15/3, 16/1, 16/2, 16/3, 16/4, 16/5, 17/1, 17/2, 18/1, 18/2, 30/1, 30/2, 8/3, 8/4A, 8/4B	24
00N	2, 3, 4, 5, 6, 7, 8, 9, 10, 11, 12, 13, 15, 16, 17, 18, 19, 20, 21, 22, 23, 25, 27, 29, 30, 31, 32, 34, 35, 36, 37, 38, 39, 40, 41, 42, 43, 44, 46, 47, 48, 49, 50, 51, 52, 53, 54, 55, 56, 57, 58, 59, 60, 61, 62, 63, 64, 65, 66, 67, 68, 69, 70, 72, 73, 75, 77, 78, 79, 80, 81, 82, 83, 85, 86, 88, 89, 90, 91, 92, 93, 94,	25

	95, 96, 97, 98, 99, 100, 101, 102, 103, 104, 105, 106, 107, 108, 109, 110, 111, 112, 113, 114, 115, 116, 117, 118, 119, 120, 122, 123, 124, 125, 126, 127, 128, 129, 130, 131, 133, 134, 135, 136, 137, 138, 139	
00N	1, 3, 4, 5, 6, 7, 8, 10, 12, 13, 14, 15, 16, 17, 19, 20, 21, 22, 23, 24, 25, 26, 27, 28, 29, 30, 31, 32, 33, 35, 36, 37, 40, 42, 45, 50, 51, 52, 53, 54, 55, 56, 57, 59, 60, 61, 62, 63, 64, 65, 68, 69, 70, 71, 73, 75, 76, 77, 80, 81, 83, 84, 85, 86, 87, 88, 89, 90, 91, 94, 95, 96, 97, 98, 99, 100, 102, 103, 104, 105, 106, 107, 108, 109, 111, 112, 113, 114, 115, 118, 119, 121, 122, 123, 124, 125, 126, 127, 128, 129, 131, 132, 133, 134, 135, 137, 138, 139, 140, 141, 142, 143, 144, 145, 146, 147, 148, 150, 151, 152, 153, 154, 155, 156, 159, 160, 161, 162, 163, 164, 165, 166, 167, 168, 169, 170, 171, 110/1, 110/2, 116/1, 116/2, 130/1, 130/2, 130/4, 130/5, 149/1, 149/2, 39/1, 39/2, 41/1, 41/2, 41/3, 41/5, 46/1, 46/2, 46/3, 46/4, 47/1, 47/2, 48/1, 48/2, 9/1, 9/2	27
00N	1, 2, 3, 4, 7, 8, 9, 11, 12, 13, 15, 16, 17, 18, 19, 20, 21, 22, 23, 24, 25, 26, 28, 29, 31, 32, 34, 35, 36, 37, 38, 39, 40, 41, 42, 44, 46, 47, 48, 50, 51, 52, 53, 54, 55, 56, 57, 58, 59, 60, 61, 62, 63, 64, 65, 67, 68, 69, 70, 71, 72, 76, 77, 79, 80, 81, 82, 84, 85, 86, 87, 88, 89, 90, 91, 92, 93, 94, 95, 96, 97, 98, 102, 103, 104, 105, 106, 107, 108, 109, 110, 111, 112, 113, 115, 116, 117, 118, 119, 120, 121, 122, 124, 125, 128, 129, 131, 132, 134, 135, 136, 137, 138, 139, 140, 141, 142, 143, 144, 147, 148, 149, 150, 151, 152, 153, 154, 155, 156, 157, 158, 159, 160, 161, 162, 163, 165, 167, 168, 169, 170, 171, 172, 173, 175, 176, 178, 180, 182, 183, 184, 185, 186, 189, 190, 191, 192, 194, 195, 196, 197, 198, 199, 200, 202, 203, 204, 205, 206, 209, 210, 211, 212, 213, 214, 215, 216, 217, 218, 220, 221, 222, 223, 225, 226, 227, 228, 229, 230, 233, 234, 235, 236, 237, 240, 241, 242, 243, 244, 245, 246, 247, 248, 249, 250, 251, 253, 254, 255, 256, 257, 258, 259, 260, 261, 114/1, 114/2, 123/1, 123/2, 126/1, 126/2, 146/1, 204/1, 204/2, 204/3, 238/1, 238/2, 30/1, 30/2, 45/1, 45/2, 73/1, 73/2, 78/1, 78/2	28
00N	2, 6, 7, 8, 9, 10, 11, 12, 13, 14, 15, 18, 19, 20, 21, 22, 23, 24, 25, 27, 28, 29, 31, 32, 35, 36, 38, 39, 40, 42, 43, 49, 50, 51, 52, 53, 54, 56, 57, 58, 60, 61, 62, 63, 64, 65, 67, 68, 69, 70, 71, 73, 76, 77, 79, 80, 82, 83, 84, 85, 86, 89, 90, 91, 92, 93, 94, 95, 96, 97, 98, 99, 100, 102, 103, 104, 105, 107, 109, 110, 111, 112, 113, 114, 115, 116, 117, 118, 119, 120, 121, 122, 123, 124, 127, 128, 129, 130, 131, 132, 133, 137, 138, 139, 140, 141, 142, 143, 144, 145, 147, 148, 149, 150, 151, 153, 155, 157, 158, 160, 162, 163, 166, 167, 168, 169, 170, 171, 172, 173, 174, 175, 176, 177, 178, 179, 181, 183, 184, 185, 186, 187, 188, 189, 190, 191, 192, 193, 194, 195, 196, 197, 198, 199, 200, 201, 202, 203, 204, 205, 206, 207, 210, 211, 212, 213, 214, 215, 216, 217, 218, 219, 121/1, 121/2, 126/1, 126/2, 134/1, 134/2, 136/1, 136/2, 146/1, 146/2, 154/1, 154/2, 161/1, 161/2, 164/1, 164/2, 164/3, 180/1, 180/3, 208/1,	29

	208/2, 34/1, 34/2, 4/1, 4/2, 41/1, 41/2, 44/1, 44/2, 46/1, 46/2, 46/3, 46/4, 46/5, 46/6, 55/1, 55/2, 55/3	
00N	18, 24, 25, 27, 28, 29, 30, 31, 32, 33, 34, 35, 36, 37, 38, 40, 41, 43, 44, 45, 50, 51, 53, 54, 55, 56, 57, 58, 59, 60, 61, 63, 64, 65, 67, 68, 69, 70, 71, 72, 74, 75, 76, 77, 78, 79, 80, 82, 83, 84, 85, 86, 87, 89, 90, 91, 92, 93, 94, 96, 98, 99, 100, 101, 102, 103, 104, 105, 106, 108, 109, 110, 111, 112, 113, 114, 115, 116, 117, 121, 122, 123, 124, 118/1, 118/2, 120/1, 120/2, 19/1, 19/2, 19/3, 26/1, 26/2, 26/3, 39/1, 39/2, 46/1, 46/2, 47/1, 47/2, 48/1, 48/2, 52/1, 52/2, 66/1, 66/2, 73/1, 73/2, 97/1, 97/2	30
00N	5, 7, 8, 9, 10, 12, 14, 15, 16, 17, 19, 20, 23, 25, 26, 27, 28, 29, 30, 38, 39, 40, 42, 43, 44, 45, 46, 47, 48, 49, 50, 51, 52, 54, 56, 57, 58, 59, 60, 61, 62, 63, 64, 65, 66, 68, 69, 70, 72, 73, 74, 76, 77, 78, 79, 80, 81, 83, 84, 85, 86, 88, 89, 90, 91, 93, 95, 96, 97, 98, 99, 100, 101, 103, 104, 105, 24/1, 24/2, 6/1, 6/2, 6/3, 71/1, 71/2	31
00N	1, 2, 3, 4, 9, 10, 12, 13, 15, 16, 17, 18, 19, 20, 21, 22, 24, 26, 28, 29, 30, 31, 32, 33, 34, 35, 36, 37, 38, 39, 40, 41, 42, 43, 44, 45, 46, 47, 48, 49, 50, 51, 52, 53, 54, 56, 57, 59, 60, 61, 62, 63, 64, 65, 66, 67, 69, 70, 71, 74, 75, 76, 77, 79, 80, 81, 82, 83, 84, 85, 86, 87, 88, 89, 25/1, 25/2, 27/1A, 27/1B, 27/3, 27/4, 27/5, 27/6, 5/1, 5/2, 55/1, 55/2, 6/1, 6/2, 6/3, 6/4, 6/6, 6/7, 6/8, 7/1, 7/2, 72/1, 72/2	32
00N	60, 61, 62, 63, 64, 65, 66, 67, 97, 98, 99, 100, 101, 102, 105, 106, 107, 108, 109, 110, 111, 112, 113, 114, 115, 116, 117, 119, 120, 121, 122, 123, 124, 125, 126, 127, 128, 129, 130, 131, 132, 133, 135, 136, 137, 138, 139, 140, 141, 142, 143, 146, 174, 176, 177, 178, 179, 180, 181, 182, 183, 184, 185, 186, 188, 190, 191, 192, 194, 195, 196, 197, 198, 199, 200, 201, 202, 203, 204, 205, 206, 213, 214, 215, 216, 217, 218, 219, 220, 221, 222, 223, 224, 226, 227, 228, 229, 231, 232, 233, 234, 236, 237, 238, 239, 240, 241, 243, 244, 245, 246, 247, 248, 249, 250, 251, 252, 253, 254, 255, 256, 257, 258, 259, 260, 261, 262, 263, 189/2	33
00N	2, 3, 4, 5, 6, 7, 8, 9, 10, 11, 12, 14, 10/1, 10/3, 11/2, 12/1, 12/3, 13/1, 13/10, 13/11, 13/12A, 13/12b, 13/2, 13/3A, 13/3B, 13/4, 13/5, 13/6, 13/8A, 13/8B, 17/1, 17/2, 17/3, 17/4, 17/5, 17/6, 2/10, 2/11, 2/11B, 2/12, 2/13A, 2/13B, 2/14, 2/15A, 2/15B, 2/16, 2/2, 2/3A, 2/4, 2/5, 2/6, 2/7, 2/8, 2/9, 20/1, 20/2, 3/1, 3/2, 3/3, 4/1, 4/3, 4/4, 6/1, 6/2, 8/2, 8/3, 8/5, 8/7, 8/B8, 9/2,	1
00N	5, 1/1, 1/10, 1/12, 1/13, 1/14A, 1/14B, 1/15, 1/16, 1/17, 1/18, 1/19, 1/2, 1/20, 1/21A, 1/21B, 1/22A, 1/22B, 1/23, 1/24, 1/3, 1/4, 1/5, 1/6, 1/7, 1/8, 1/9, 2/1, 2/2, 2/3, 2/4, 8/1, 8/2A, 8/2B, 9/1, 9/10, 9/11, 9/12, 9/13, 9/14, 9/2, 9/3, 9/4, 9/5, 9/6, 9/7, 9/9	2
00N	4, 5, 6, 7, 8, 9, 10, 11, 13, 15, 16, 17, 18, 19, 20, 21, 22, 23, 24, 25, 26, 29, 30, 31, 32, 33, 34, 35, 36, 37, 38, 39, 40, 41, 42, 43, 44, 45, 46, 47, 48, 50, 51, 52, 53, 54, 55, 56, 57, 58, 59, 60, 61, 63, 64, 65, 66, 67, 69, 70, 71, 72, 73, 74, 75,	3

	76, 77, 78, 80, 81, 82, 83, 84, 85, 86, 88, 89, 90, 91, 92, 93, 94, 95, 96, 97, 98, 99, 100, 101, 102, 103, 104, 105, 106, 107, 110, 111, 112, 113, 114, 115, 116, 117, 118, 119, 121, 122, 123, 124, 125, 126, 127, 128, 129, 130, 131, 133, 135, 136, 137, 138, 139, 140, 141, 142	
00N	9, 11, 14, 19, 20, 21, 24, 25, 26, 27, 28, 29, 15/1, 15/2	5
00N	3, 4, 5, 6, 7, 8, 12, 13, 15, 16, 17, 18, 19, 20, 21, 22, 23, 26, 28, 29, 30, 32, 33, 34, 35, 36, 38, 39, 41, 42, 43, 44, 46, 47, 48, 48, 49, 50, 51, 52, 54, 56, 57, 58, 59, 60, 61, 62, 63, 64, 65, 66, 67, 68, 69, 70, 71, 74, 76, 77, 81, 82, 84, 87, 88, 90, 91, 92, 93, 95, 96, 97, 99, 100, 101, 102, 103, 105, 107, 108, 109, 110, 111, 114, 115, 116, 117, 119, 120, 121, 122, 123, 124, 125, 126, 127, 128, 129, 130, 131, 132, 133, 134, 135, 136, 137, 140, 141, 142, 143, 144, 145, 146, 147, 148, 149, 153, 154, 155, 156, 157, 158, 159, 160, 10/2A, 10/2A1, 10/2A2, 10/2B, 10/2C, 104/1, 104/2, 106/1, 106/2, 112/1, 112/2, 113/1, 113/2, 113/3, 151/1, 151/2, 152/1, 152/2, 152/3, 152/4, 24/1, 24/2, 24/3, 24/4, 24/5, 53/1, 53/2, 53/3, 53/4, 53/5, 53/7, 53/8, 73/1, 73/2, 73/3, 78/1, 78/2, 79/1, 79/2A, 79/2B, 79/2C, 98/2	6
00N	2, 3, 4, 5, 6, 7, 8, 9, 10, 11, 12, 13, 15, 18, 19, 20, 21, 22, 25, 26, 27, 29, 31, 32, 34, 35, 36, 38, 39, 40, 41, 42, 43, 44, 47, 48, 51, 52, 53, 54, 55, 57, 64, 65, 66, 67, 68, 70, 71, 73, 75, 79, 80, 81, 85, 86, 87, 88, 89, 90, 91, 92, 95, 96, 98, 99, 100, 102, 103, 104, 105, 106, 107, 108, 109, 111, 112, 113, 114, 115, 116, 117, 119, 120, 122, 125, 127, 128, 131, 132, 133, 136, 137, 138, 139, 140, 142, 143, 144, 148, 150, 151, 152, 156, 160, 161, 163, 165, 167, 168, 169, 170, 171, 172, 173, 174, 176, 177, 178, 179, 181, 183, 184, 185, 186, 187, 189, 190, 191, 193, 195, 196, 197, 198, 200, 201, 202, 203, 204, 205, 206, 207, 209, 210, 211, 212, 213, 214, 215, 216, 217, 218, 219, 220, 222, 223, 224, 226, 227, 228, 229, 231, 232, 118/1, 118/2, 123/1, 123/2, 134/1, 134/2, 134/3, 14/1, 14/2, 145/1, 145/2, 145/3, 146/1, 146/2, 147/1, 147/2, 154/1, 154/2, 158/1, 158/2, 16/1, 16/2, 175/1, 175/2, 175/4, 182/1, 182/2, 23/1, 23/2A, 23/2C, 23/2D, 28/1, 28/2, 30/1, 30/2, 45/1, 45/2, 45/3, 45/4, 49/1, 49/2, 58/1, 58/2, 59/1, 59/2, 60/1, 60/2, 63/1, 63/2, 63/3, 63/4, 63/5, 77/1, 77/2, 83/1, 83/2, 83/3, 93/1, 93/2	7
00N	3, 4, 5, 7, 10, 11, 12, 14, 16, 19, 20, 21, 22, 23, 26, 27, 28, 29, 30, 32, 35, 40, 42, 43, 44, 46, 47, 49, 50, 52, 55, 56, 58, 60, 62, 65, 66, 70, 71, 72, 73, 74, 77, 78, 79, 80, 82, 83, 85, 87, 88, 92, 93, 94, 95, 96, 97, 99, 100, 101, 102, 104, 105, 106, 107, 108, 109, 112, 113, 114, 115, 116, 117, 118, 121, 122, 123, 124, 126, 127, 130, 131, 133, 134, 135, 136, 137, 138, 139, 140, 141, 142, 143, 144, 145, 146, 147, 148, 149, 151, 152, 153, 154, 155, 157, 158, 111/1, 111/2, 120/2, 120/3, 120/4, 128/1, 128/2, 128/3, 128/4, 128/4, 132/1, 132/2, 159/1, 159/2, 159/3, 159/4, 18/1, 18/2, 2/1, 2/2, 25/1, 25/2, 33/1, 33/2, 36/1, 36/2, 38/1, 38/2, 38/3, 53/1, 53/2, 6/1, 6/2, 64/1, 64/2, 68/1, 68/2, 68/3, 68/4, 68/5, 8/1, 8/2, 86/1, 86/2, 91/1,	8

	91/2	
00N	21	9
00N	2, 3, 4, 5, 6, 8, 9, 12, 13, 14, 15, 16, 17, 18, 19, 20, 21, 23, 24, 25, 26, 27, 28, 29, 30, 31, 32, 33, 34, 36, 37, 38, 39, 40, 41, 42, 43, 44, 45, 46, 47, 48, 49, 51, 52, 53, 54, 55, 56, 57, 59, 61, 62, 63, 64, 65, 66, 67, 68, 69, 70, 71, 72, 74, 75, 76, 79, 80, 81, 82, 83, 84, 85, 86, 87, 88, 89, 90, 91, 92, 93, 94, 95, 96, 97, 98, 99, 100, 101, 102, 103, 104, 105, 106, 107, 108, 109, 110, 111, 112, 113, 114, 115, 116, 117, 118, 119, 120, 121, 122, 123, 124, 125, 126, 127, 128, 129, 130, 131, 132, 133, 134, 136, 137, 11/1, 11/2, 77/1, 77/2, 78/1, 78/2	13
00N	7, 8, 9, 10, 11, 12, 13, 14, 15, 17, 18, 19, 20, 22, 23, 24, 27, 28, 29, 30, 31, 32, 33, 34, 35, 36, 39, 40, 42, 43, 44, 46, 47, 49, 50, 51, 52, 54, 55, 57, 58, 61, 62, 64, 65, 66, 67, 69, 70, 71, 72, 74, 75, 77, 78, 80, 81, 82, 84, 85, 86, 87, 88, 89, 90, 91, 92, 93, 94, 98, 99, 100, 101, 102, 103, 107, 108, 109, 111, 112, 113, 114, 115, 116, 117, 119, 120, 121, 122, 124, 126, 128, 129, 130, 131, 133, 134, 135, 136, 137, 138, 139, 140, 141, 142, 144, 145, 146, 148, 150, 151, 152, 153, 156, 159, 161, 162, 163, 164, 165, 166, 167, 169, 170, 173, 174, 175, 177, 179, 180, 182, 184, 187, 189, 190, 105/1, 105/2, 106/1, 106/2, 125/1, 125/2, 127/1, 127/2, 143/1, 143/2, 143/3, 143/4, 154/1, 154/2, 155/1, 155/2, 160/1, 160/2, 171/1, 171/2, 176/2, 183/1, 183/2, 183/3, 25/1, 25/2, 45/1, 45/2, 56/1, 56/2, 73/1, 73/2, 76/2, 76/3, 76/4, 79/1, 79/2, 96/1, 96/2, 97/1, 97/2, 97/3	14
00N	3, 7, 8, 9, 10, 11, 12, 13, 14, 19, 20, 23, 24, 26, 27, 30, 31, 33, 34, 35, 37, 38, 39, 40, 42, 43, 44, 46, 47, 48, 50, 51, 52, 55, 56, 57, 58, 59, 60, 62, 63, 64, 65, 66, 68, 69, 70, 71, 72, 73, 74, 76, 77, 78, 79, 80, 81, 83, 84, 85, 86, 87, 88, 89, 90, 91, 92, 93, 94, 95, 96, 98, 99, 103, 104, 106, 107, 108, 110, 111, 113, 114, 115, 116, 117, 118, 119, 120, 121, 122, 123, 125, 128, 129, 130, 131, 132, 135, 136, 137, 138, 139, 140, 141, 142, 143, 144, 145, 146, 148, 149, 150, 153, 154, 155, 156, 157, 159, 163, 164, 165, 166, 167, 168, 169, 170, 171, 172, 173, 174, 175, 176, 177, 179, 180, 181, 182, 183, 184, 185, 186, 187, 189, 190, 191, 192, 194, 195, 196, 197, 199, 200, 201, 202, 204, 205, 206, 207, 208, 210, 211, 213, 214, 215, 217, 218, 219, 220, 221, 222, 223, 225, 226, 228, 230, 231, 232, 233, 234, 236, 237, 238, 240, 241, 242, 243, 244, 245, 246, 247, 248, 249, 250, 251, 252, 255, 257, 258, 259, 260, 261, 262, 263, 264, 265, 100/1, 100/2, 100/3, 101/1, 101/2, 109/1, 109/2, 133/1, 133/2, 15/1, 15/2, 151/1, 151/2, 161/1, 161/2, 17/1, 17/2, 18/1, 18/2, 21/1, 21/2, 21/3, 229/1, 229/2, 29/1, 29/2, 5/1, 5/2, 53/1, 53/2	15
00N	1, 2, 3, 4, 6, 8, 10, 11, 12, 13, 14, 16, 17, 18, 19, 20, 21, 22, 24, 25, 26, 27, 28, 29, 30, 31, 32, 35, 36, 37, 38, 39, 41, 42, 43, 44, 45, 47, 48, 49, 50, 52, 53, 54, 55, 56, 57, 58, 59, 60, 61, 62, 63, 64, 65, 66, 67, 68, 70, 72, 74, 76, 77, 78, 79, 80, 81, 82, 83, 84, 85, 86, 88, 89, 90, 91, 93, 95, 96, 98, 99, 101, 102, 103, 104, 105, 106, 107, 108, 109, 110, 111, 114,	16

	115, 116, 117, 118, 122, 123, 124, 125, 126, 127, 128, 129, 131, 132, 133, 135, 136, 137, 138, 139, 140, 141, 142, 143, 144, 146, 147, 149, 150, 151, 152, 153, 154, 155, 156, 157, 158, 159, 160, 161, 163, 164, 165, 167, 168, 169, 170, 171, 172, 174, 175, 176, 177, 178, 180, 181, 182, 183, 184, 185, 186, 188, 189, 190, 191, 192, 193, 195, 196, 197, 198, 199, 200, 201, 202, 204, 206, 207, 208, 209, 210, 212, 213, 214, 217, 218, 219, 220, 221, 222, 223, 224, 225, 227, 228, 229, 230, 231, 232, 233, 234, 236, 237, 238, 239, 240, 241, 242, 244, 245, 247, 248, 250, 251, 252, 253, 254, 255, 256, 257, 258, 259, 261, 262, 263, 264, 267, 269, 270, 273, 274, 275, 276, 278, 279, 280, 281, 283, 284, 285, 286, 287, 288, 290, 291, 292, 293, 295, 296, 297, 298, 299, 300, 301, 302, 303, 304, 305, 306, 307, 308, 309, 310, 311, 312, 313, 314, 316, 317, 318, 319, 320, 321, 120/1, 120/2, 179/1, 179/2, 203/1, 203/2, 215/1, 215/2, 271/1, 271/2, 271/3, 34/1, 34/2, 40/1, 40/2, 71/1, 71/2, 75/1, 75/2, 9/1, 9/2	
00N	1, 2, 3, 4, 5, 7, 8, 9, 10, 11, 12, 13, 14, 15, 16, 17, 18, 19, 20, 21, 23, 24, 25, 26, 27, 28, 29, 30, 31, 32, 33, 34, 35, 36, 41, 42, 43, 44, 45, 46, 49, 50, 51, 52, 54, 55, 57, 59, 60, 61, 62, 63, 66, 67, 68, 71, 72, 73, 74, 75, 77, 80, 81, 82, 83, 84, 85, 86, 87, 88, 89, 91, 92, 94, 95, 96, 97, 98, 99, 100, 101, 102, 104, 105, 106, 108, 109, 110, 111, 113, 114, 115, 116, 118, 119, 120, 121, 122, 123, 124, 125, 126, 129, 130, 131, 48/1, 48/2, 53/1, 53/2, 53/3, 58/1, 58/2, 64/1, 64/2	17
00N	2, 3, 4, 5, 6, 7, 8, 9, 11, 12, 13, 14, 16, 17, 20, 21, 23, 24, 25, 26, 28, 29, 30, 31, 32, 33, 35, 36, 37, 38, 39, 42, 43, 45, 47, 48, 50, 51, 52, 53, 54, 56, 57, 59, 60, 65, 69, 70, 71, 73, 74, 76, 77, 78, 79, 80, 81, 82, 84, 86, 88, 89, 90, 91, 92, 94, 95, 96, 97, 98, 100, 101, 102, 103, 104, 106, 108, 109, 110, 111, 114, 116, 117, 118, 119, 120, 121, 122, 123, 124, 105/1, 105/2, 105/3, 15/1, 15/2, 18/1, 18/2, 27/1, 27/2, 40/1, 40/2, 46/1, 46/2, 46/3, 58/1A, 58/1B, 58/2A, 58/2B, 58/2C, 61/1, 61/2, 64/1, 64/2, 83/1, 83/2, 87/1, 87/2, 91/2	18
00N	2, 3, 4, 5, 6, 7, 9, 10, 11, 12, 13, 14, 15, 16, 17, 18, 19, 20, 21, 22, 23, 24, 25, 26, 27, 28, 29, 30, 31, 32, 33, 34, 35, 36, 37, 38, 40, 41, 42, 43, 44, 45, 46, 47, 49, 50, 51, 52, 53, 54, 55, 57, 58, 59, 60, 62, 64, 66, 67, 68, 69, 70, 71, 72, 73, 75, 76, 77, 78, 79, 82, 83, 84, 85, 86, 87, 88, 90, 91, 92, 93, 94, 95, 96, 97, 99, 100, 101, 102, 103, 104, 105, 107, 108, 109, 110, 111, 112, 113, 114, 115, 117, 118, 119, 120, 121, 123, 126, 127, 130, 132, 133, 134, 135, 138, 139, 141, 142, 143, 144, 145, 146, 147, 150, 151, 152, 153, 154, 156, 157, 158, 159, 160, 161, 162, 163, 164, 165, 167, 168, 169, 171, 173, 174, 175, 179, 181, 182, 183, 184, 185, 186, 187, 188, 190, 191, 192, 193, 128/1, 128/2, 129/1, 129/3, 172/1, 172/2, 172/3, 178/1, 178/2, 63/1, 65/1, 65/2	20
00N	1, 2, 4, 5, 8, 9, 10/1, 10/2, 10/3, 10/4, 10/5, 10/6, 10/7, 11/1, 11/2, 11/3, 11/5, 11/6, 12/1, 12/2, 12/3, 13/3, 13/4, 13/5, 14/1, 14/11, 14/12, 14/13, 14/14, 14/15, 14/16, 14/17, 14/18, 14/19, 14/2, 14/21, 14/22, 14/23, 14/24, 14/25, 14/26, 14/27, 14/28,	21

	14/3, 14/5, 14/6, 14/7, 14/8, 14/9, 15/1, 15/10, 15/11, 15/12, 15/13, 15/14, 15/15, 15/16, 15/17, 15/18, 15/19, 15/21, 15/22, 15/23, 15/24, 15/25, 15/26, 15/27, 15/2D, 15/3, 15/4, 15/5, 15/6, 15/7, 15/8, 15/9, 16/2, 16/3, 16/4, 16/6, 16/7, 16/8, 17/1, 17/5, 17/6, 17/7, 17/8, 17/9, 18/1, 18/10, 18/11, 18/12, 18/13, 18/14, 18/15, 18/16, 18/17, 18/18, 18/19, 18/2, 18/20, 18/21, 18/23, 18/24, 18/25, 18/26, 18/27, 18/3, 18/4, 18/5, 18/6, 18/7, 18/8, 18/9, 19/1, 19/2, 19/3, 19/4, 19/6, 19/7, 20/1, 20/10, 20/11, 20/2, 20/3, 20/4, 20/6, 20/7, 20/8, 20/9, 21/1, 21/2, 21/3, 21/5, 21/6, 21/7, 21/8, 22/1, 22/10, 22/11, 22/12, 22/13, 22/14, 22/15, 22/16, 22/2, 22/3, 22/4, 22/5, 22/6, 22/7, 22/8, 3/1A, 3/1B, 3/1C, 3/1D, 3/1E, 3/1F, 3/1G, 3/2A, 3/2B, 3/2C, 3/2D, 3/2E, 3/2F, 3/2G, 3/2H, 3/2I, 6/1, 6/10, 6/11, 6/12, 6/13, 6/14, 6/15, 6/16, 6/17, 6/18, 6/19, 6/2, 6/21, 6/22, 6/23, 6/24, 6/4, 6/5, 6/6, 6/7, 6/8, 6/9, 7/1, 7/10, 7/11, 7/12, 7/13, 7/14, 7/15, 7/16, 7/18, 7/19, 7/2, 7/20, 7/21, 7/22, 7/23, 7/24, 7/25, 7/3, 7/4, 7/5, 7/6, 7/8, 7/9	
00N	1, 2, 3, 4, 5, 7, 8, 11, 12, 13, 14, 15, 16, 17, 18, 19, 20, 21, 23, 24, 25, 26, 28, 29, 30, 31, 32, 33, 35, 36, 37, 38, 39, 40, 41, 6/1, 6/2, 9/2	22
00N	2, 3, 4, 5, 6, 7, 8, 9, 10, 11, 12, 14, 10/1, 10/3, 11/2, 12/1, 12/3	23
00N	9, 10, 11, 12, 13, 19, 20, 21, 22, 23, 24, 26, 27, 28, 29, 31, 33, 34, 35, 36, 37, 38, 39, 40, 41, 42, 43, 44, 45, 46, 47, 48, 49, 50, 15/1, 15/2, 15/3, 16/1, 16/2, 16/3, 16/4, 16/5, 17/1, 17/2, 18/1, 18/2, 30/1, 30/2, 8/3, 8/4A, 8/4B	24
00N	2, 3, 4, 5, 6, 7, 8, 9, 10, 11, 12, 13, 15, 16, 17, 18, 19, 20, 21, 22, 23, 25, 27, 29, 30, 31, 32, 34, 35, 36, 37, 38, 39, 40, 41, 42, 43, 44, 46, 47, 48, 49, 50, 51, 52, 53, 54, 55, 56, 57, 58, 59, 60, 61, 62, 63, 64, 65, 66, 67, 68, 69, 70, 72, 73, 75, 77, 78, 79, 80, 81, 82, 83, 85, 86, 88, 89, 90, 91, 92, 93, 94, 95, 96, 97, 98, 99, 100, 101, 102, 103, 104, 105, 106, 107, 108, 109, 110, 111, 112, 113, 114, 115, 116, 117, 118, 119, 120, 122, 123, 124, 125, 126, 127, 128, 129, 130, 131, 133, 134, 135, 136, 137, 138, 139	25
00N	1, 3, 4, 5, 6, 7, 8, 10, 12, 13, 14, 15, 16, 17, 19, 20, 21, 22, 23, 24, 25, 26, 27, 28, 29, 30, 31, 32, 33, 35, 36, 37, 40, 42, 45, 50, 51, 52, 53, 54, 55, 56, 57, 59, 60, 61, 62, 63, 64, 65, 68, 69, 70, 71, 73, 75, 76, 77, 80, 81, 83, 84, 85, 86, 87, 88, 89, 90, 91, 94, 95, 96, 97, 98, 99, 100, 102, 103, 104, 105, 106, 107, 108, 109, 111, 112, 113, 114, 115, 118, 119, 121, 122, 123, 124, 125, 126, 127, 128, 129, 131, 132, 133, 134, 135, 137, 138, 139, 140, 141, 142, 143, 144, 145, 146, 147, 148, 150, 151, 152, 153, 154, 155, 156, 159, 160, 161, 162, 163, 164, 165, 166, 167, 168, 169, 170, 171, 110/1, 110/2, 116/1, 116/2, 130/1, 130/2, 130/4, 130/5, 149/1, 149/2, 39/1, 39/2, 41/1, 41/2, 41/3, 41/5, 46/1, 46/2, 46/3, 46/4, 47/1, 47/2, 48/1, 48/2, 9/1, 9/2	27
00N	1, 2, 3, 4, 7, 8, 9, 11, 12, 13, 15, 16, 17, 18, 19, 20, 21, 22, 23, 24, 25, 26, 28, 29, 31, 32, 34, 35, 36, 37, 38, 39, 40, 41, 42, 44, 46, 47, 48, 50, 51, 52, 53, 54, 55, 56, 57, 58, 59, 60,	28

	61, 62, 63, 64, 65, 67, 68, 69, 70, 71, 72, 76, 77, 79, 80, 81, 82, 84, 85, 86, 87, 88, 89, 90, 91, 92, 93, 94, 95, 96, 97, 98, 102, 103, 104, 105, 106, 107, 108, 109, 110, 111, 112, 113, 115, 116, 117, 118, 119, 120, 121, 122, 124, 125, 128, 129, 131, 132, 134, 135, 136, 137, 138, 139, 140, 141, 142, 143, 144, 147, 148, 149, 150, 151, 152, 153, 154, 155, 156, 157, 158, 159, 160, 161, 162, 163, 165, 167, 168, 169, 170, 171, 172, 173, 175, 176, 178, 180, 182, 183, 184, 185, 186, 189, 190, 191, 192, 194, 195, 196, 197, 198, 199, 200, 202, 203, 204, 205, 206, 209, 210, 211, 212, 213, 214, 215, 216, 217, 218, 220, 221, 222, 223, 225, 226, 227, 228, 229, 230, 233, 234, 235, 236, 237, 240, 241, 242, 243, 244, 245, 246, 247, 248, 249, 250, 251, 253, 254, 255, 256, 257, 258, 259, 260, 261, 114/1, 114/2, 123/1, 123/2, 126/1, 126/2, 146/1, 204/1, 204/2, 204/3, 238/1, 238/2, 30/1, 30/2, 45/1, 45/2, 73/1, 73/2, 78/1, 78/2	
00N	2, 6, 7, 8, 9, 10, 11, 12, 13, 14, 15, 18, 19, 20, 21, 22, 23, 24, 25, 27, 28, 29, 31, 32, 35, 36, 38, 39, 40, 42, 43, 49, 50, 51, 52, 53, 54, 56, 57, 58, 60, 61, 62, 63, 64, 65, 67, 68, 69, 70, 71, 73, 76, 77, 79, 80, 82, 83, 84, 85, 86, 89, 90, 91, 92, 93, 94, 95, 96, 97, 98, 99, 100, 102, 103, 104, 105, 107, 109, 110, 111, 112, 113, 114, 115, 116, 117, 118, 119, 120, 121, 122, 123, 124, 127, 128, 129, 130, 131, 132, 133, 137, 138, 139, 140, 141, 142, 143, 144, 145, 147, 148, 149, 150, 151, 153, 155, 157, 158, 160, 162, 163, 166, 167, 168, 169, 170, 171, 172, 173, 174, 175, 176, 177, 178, 179, 181, 183, 184, 185, 186, 187, 188, 189, 190, 191, 192, 193, 194, 195, 196, 197, 198, 199, 200, 201, 202, 203, 204, 205, 206, 207, 210, 211, 212, 213, 214, 215, 216, 217, 218, 219, 121/1, 121/2, 126/1, 126/2, 134/1, 134/2, 136/1, 136/2, 146/1, 146/2, 154/1, 154/2, 161/1, 161/2, 164/1, 164/2, 164/3, 180/1, 180/3, 208/1, 208/2, 34/1, 34/2, 4/1, 4/2, 41/1, 41/2, 44/1, 44/2, 46/1, 46/2, 46/3, 46/4, 46/5, 46/6, 55/1, 55/2, 55/3	29
00N	18, 24, 25, 27, 28, 29, 30, 31, 32, 33, 34, 35, 36, 37, 38, 40, 41, 43, 44, 45, 50, 51, 53, 54, 55, 56, 57, 58, 59, 60, 61, 63, 64, 65, 67, 68, 69, 70, 71, 72, 74, 75, 76, 77, 78, 79, 80, 82, 83, 84, 85, 86, 87, 89, 90, 91, 92, 93, 94, 96, 98, 99, 100, 101, 102, 103, 104, 105, 106, 108, 109, 110, 111, 112, 113, 114, 115, 116, 117, 121, 122, 123, 124, 118/1, 118/2, 120/1, 120/2, 19/1, 19/2, 19/3, 26/1, 26/2, 26/3, 39/1, 39/2, 46/1, 46/2, 47/1, 47/2, 48/1, 48/2, 52/1, 52/2, 66/1, 66/2, 73/1, 73/2, 97/1, 97/2	30
00N	5, 7, 8, 9, 10, 12, 14, 15, 16, 17, 19, 20, 23, 25, 26, 27, 28, 29, 30, 38, 39, 40, 42, 43, 44, 45, 46, 47, 48, 49, 50, 51, 52, 54, 56, 57, 58, 59, 60, 61, 62, 63, 64, 65, 66, 68, 69, 70, 72, 73, 74, 76, 77, 78, 79, 80, 81, 83, 84, 85, 86, 88, 89, 90, 91, 93, 95, 96, 97, 98, 99, 100, 101, 103, 104, 105, 24/1, 24/2, 6/1, 6/2, 6/3, 71/1, 71/2	31
00N	1, 2, 3, 4, 9, 10, 12, 13, 15, 16, 17, 18, 19, 20, 21, 22, 24, 26, 28, 29, 30, 31, 32, 33, 34, 35, 36, 37, 38, 39, 40, 41, 42, 43, 44, 45, 46, 47, 48, 49, 50, 51, 52, 53, 54, 56, 57, 59, 60,	32

	61, 62, 63, 64, 65, 66, 67, 69, 70, 71, 74, 75, 76, 77, 79, 80, 81, 82, 83, 84, 85, 86, 87, 88, 89, 25/1, 25/2, 27/1A, 27/1B, 27/3, 27/4, 27/5, 27/6, 5/1, 5/2, 55/1, 55/2, 6/1, 6/2, 6/3, 6/4, 6/6, 6/7, 6/8, 7/1, 7/2, 72/1, 72/2	
00N	60, 61, 62, 63, 64, 65, 66, 67, 97, 98, 99, 100, 101, 102, 105, 106, 107, 108, 109, 110, 111, 112, 113, 114, 115, 116, 117, 119, 120, 121, 122, 123, 124, 125, 126, 127, 128, 129, 130, 131, 132, 133, 135, 136, 137, 138, 139, 140, 141, 142, 143, 146, 174, 176, 177, 178, 179, 180, 181, 182, 183, 184, 185, 186, 188, 190, 191, 192, 194, 195, 196, 197, 198, 199, 200, 201, 202, 203, 204, 205, 206, 213, 214, 215, 216, 217, 218, 219, 220, 221, 222, 223, 224, 226, 227, 228, 229, 231, 232, 233, 234, 236, 237, 238, 239, 240, 241, 243, 244, 245, 246, 247, 248, 249, 250, 251, 252, 253, 254, 255, 256, 257, 258, 259, 260, 261, 262, 263, 189/2	33
00P	1, 2, 3, 4, 5, 6, 7, 8, 9, 10, 11, 12, 13, 14, 15, 17, 18, 19, 21, 22, 23, 24, 27, 28, 30, 31, 32, 33, 36, 37, 38, 39, 40, 42, 43, 44, 45, 46, 47, 48, 49, 50, 51, 52, 53, 54, 55, 57, 58, 59, 60, 62, 63, 64, 67, 68, 70, 71, 73, 74, 75, 77, 78, 79, 80, 82, 83, 84, 86, 87, 88, 89, 90, 91, 92, 93, 94, 156, 157, 158, 159, 160, 161, 162, 163, 164, 165, 166, 167, 168, 191, 192, 193, 194, 196, 197, 198, 195/A, 195/B, 195/C1, 195/C2, 200/1, 200/2, 200/3, 200/4, 200/5, 200/6, 200/7, 34/1, 34/2, 34/3, 34/4, 41/1, 41/2, 66/1, 66/10, 66/11, 66/12, 66/2, 66/3, 66/4, 66/5, 66/6, 66/7, 66/8, 66/9, 81/1, 81/2, 85/1, 85/2	1
00P	2, 3, 4, 5, 6, 7, 8, 9, 10, 11, 13, 15, 16, 17, 19, 20, 22, 23, 24, 25, 26, 27, 28, 29, 30, 32, 34, 35, 36, 37, 38, 39, 40, 46, 47, 48, 49, 50, 51, 53, 54, 55, 56, 57, 59, 60, 61, 62, 63, 64, 65, 66, 67, 69, 71, 72, 73, 74, 76, 77, 78, 79, 80, 81, 82, 83, 84, 86, 87, 88, 89, 90, 91, 92, 93, 95, 96, 97, 98, 99, 102, 103, 104, 105, 107, 108, 110, 111, 112, 113, 115, 116, 120, 121, 122, 123, 124, 125, 126, 127, 128, 129, 130, 131, 132, 133, 134, 135, 136, 138, 140, 141, 142, 144, 145, 146, 147, 148, 149, 150, 151, 152, 153, 154, 155, 157, 158, 159, 160, 161, 162, 163, 164, 165, 166, 168, 169, 171, 172, 173, 174, 176, 178, 179, 180, 182, 183, 185, 31/1, 31/3, 101/1, 101/2, 106/1, 106/2, 106/3, 109/1, 109/2, 117/1, 117/2, 117/3, 118/1, 118/2, 137/1, 137/2, 137/3, 156/1, 156/2, 170/1, 170/2, 170/3, 170/4, 170/5, 170/6, 170/7, 175/1, 175/2, 175/3, 175/4, 177/1, 177/2, 177/3, 177/4, 177/5, 177/6, 31/2, 42/1, 42/10, 42/11, 42/12, 42/13, 42/14, 42/2, 42/3, 42/4, 42/6, 42/7, 42/8, 42/9, 43/1, 43/2, 44/1, 44/2, 45/1, 45/2, 70/1, 70/2	2
00P	1, 2, 3, 4, 5, 6, 8, 9, 10, 11, 13, 14, 15, 16, 17, 19, 20, 21, 23, 24, 25, 26, 27, 28, 29, 30, 31, 33, 34, 36, 38, 39, 40, 41, 42, 43, 45, 46, 47, 48, 49, 51, 52, 53, 54, 55, 58, 60, 62, 64, 65, 67, 68, 69, 70, 73, 75, 76, 77, 78, 79, 80, 81, 83, 84, 85, 86, 88, 89, 90, 91, 92, 93, 94, 95, 96, 97, 98, 99, 100, 101, 103, 104, 105, 106, 107, 108, 109, 110, 113, 114, 115, 116, 117, 118, 119, 120, 121, 122, 123, 124, 125, 126, 127, 128, 129, 133, 135, 136, 137, 138, 139, 140, 141, 142, 143, 144, 112/1, 112/2, 131/1, 131/2, 132/1, 132/2, 134/2, 134/3, 134/4,	3

	35/1, 35/2, 56/1, 56/2, 59/1, 59/2, 61/1, 61/2, 61/3, 61/4, 63/1, 63/2, 72/1, 72/2, 74/1, 74/2	
00P	30	4
00P	2, 3, 4, 5, 6, 7, 8, 9, 10, 11, 12, 13, 14, 15, 16, 17, 18, 19, 22, 23, 24, 25, 26, 27, 28, 29, 30, 32, 33, 34, 35, 36, 37, 38, 39, 40, 41, 42, 44, 45, 46, 47, 48, 49, 51, 52, 55, 57, 59, 60, 61, 62, 63, 72, 73, 74, 75, 76, 77, 78, 82, 86, 87, 89, 91, 92, 93, 97, 98, 99, 100, 102, 103, 105, 107, 108, 111, 112, 113, 114, 115, 116, 118, 119, 120, 121, 122, 125, 20/1, 21/1, 20/2, 20/3, 109/1, 109/2, 110/2, 21/2A, 21/2B, 54/2, 58/1, 58/2, 71/1, 71/2, 71/3, 71/4, 71/5, 88/1, 88/2	6
00P	3, 4, 5, 6, 7, 8, 9, 10, 11, 12, 13, 14, 15, 17, 18, 19, 20, 21, 22, 23, 24, 25, 26, 27, 28, 29, 30, 31, 32, 33, 34, 35, 36, 37, 38, 39, 40, 42, 43, 45, 46, 48, 49, 50, 51, 52, 53, 54, 55, 56, 57, 58, 59, 60, 61, 62, 63, 64, 65, 66, 68, 69, 70, 72, 73, 74, 75, 76, 78, 79, 80, 82, 84, 85, 86, 87, 88, 89, 90, 91, 93, 94, 95, 96, 98, 99, 100, 101, 102, 103, 104, 105, 106, 107, 108, 110, 111, 112, 113, 114, 115, 117, 118, 120, 121, 122, 123, 124, 125, 126, 128, 129, 130, 131, 132, 133, 134, 136, 138, 139, 140, 141, 143, 144, 145, 146, 147, 148, 149, 150, 151, 152, 153, 154, 155, 156, 157, 158, 159, 161, 162, 163, 164, 165, 166, 167, 168, 135/1, 135/2, 41/1, 41/2, 81/1, 81/2	7
00P	2, 3, 4, 5, 6, 7, 8, 9, 10, 11, 12, 16, 17, 18, 19, 20, 21, 23, 24, 25, 26, 27, 28, 30, 31, 33, 34, 35, 36, 37, 38, 40, 41, 43, 46, 47, 48, 49, 50, 51, 52, 53, 54, 55, 56, 57, 58, 59, 60, 61, 62, 64, 65, 66, 67, 68, 69, 70, 72, 73, 74, 75, 76, 77, 78, 80, 81, 82, 83, 85, 86, 87, 88, 89, 90, 91, 93, 94, 95, 97, 98, 99, 100, 101, 102, 103, 104, 105, 106, 107, 108, 109, 110, 111, 112, 14/1, 15/1, 22/1, 29/1, 14/2, 15/2, 22/2, 14/3, 22/3, 22/4, 22/5, 29/2, 39/1, 39/2, 44/1, 44/2, 92/1, 92/2, 92/3, 92/4, 92/5, 92/6, 92/7	8
00P	2, 3, 4, 5, 6, 8, 9, 10, 11, 12, 13, 15, 16, 18, 19, 20, 23, 24, 26, 27, 28, 29, 30, 31, 32, 33, 34, 35, 36, 37, 38, 39, 42, 44, 45, 46, 47, 48, 49, 51, 52, 53, 54, 55, 56, 57, 59, 60, 61, 62, 63, 64, 65, 67, 70, 71, 72, 74, 75, 76, 77, 78, 79, 80, 81, 83, 84, 85, 86, 88, 89, 90, 92, 93, 94, 96, 97, 98, 99, 101, 104, 105, 106, 107, 108, 109, 110, 111, 112, 113, 114, 115, 116, 117, 118, 119, 120, 121, 122, 123, 124, 125, 126, 127, 128, 129, 130, 131, 132, 133, 134, 135, 137, 138, 139, 141, 142, 143, 145, 146, 147, 148, 149, 150, 151, 153, 154, 156, 157, 158, 162, 163, 164, 166, 168, 169, 170, 171, 172, 173, 174, 175, 176, 178, 179, 180, 181, 182, 183, 184, 185, 186, 187, 188, 189, 190, 191, 194, 195, 100/1, 100/2, 165/1, 165/2, 167/1, 167/2, 192/1, 192/2, 193/1, 193/2, 40/1, 40/2, 43/1, 43/2, 58/1, 58/2, 66/1, 68/1, 68/2, 69/1, 69/2, 91/1, 91/2	9
00P	2, 3, 4, 5, 6, 7, 9, 10, 11, 12, 13, 14, 15, 16, 17, 18, 20, 21, 22, 23, 24, 25, 26, 27, 30, 31, 32, 33, 34, 35, 36, 37, 38, 39, 42, 43, 44, 46, 47, 48, 49, 50, 52, 53, 56, 57, 58, 59, 62, 64, 65, 66, 67, 68, 69, 70, 71, 73, 74, 76, 78, 79, 80, 81, 82, 83, 85, 86, 87, 89, 90, 91, 92, 93, 94, 97, 98, 99, 100, 101, 105, 106, 107, 108, 109, 110, 113, 117, 119, 120, 121, 122, 124,	10

	125, 126, 128, 129, 131, 133, 134, 136, 137, 140, 141, 142, 143, 144, 145, 146, 147, 148, 149, 150, 151, 152, 154, 155, 157, 158, 159, 160, 161, 165, 166, 167, 168, 169, 171, 172, 174, 175, 177, 179, 181, 183, 184, 186, 187, 188, 189, 190, 191, 193, 194, 195, 196, 197, 199, 200, 201, 202, 203, 204, 205, 206, 207, 208, 209, 211, 212, 213, 214, 217, 218, 219, 221, 28/1, 28/2, 28/3, 104/1, 104/2, 111/2, 111/3, 112/1, 112/2, 114/1, 114/2, 114/3, 114/4, 114/5, 116/1, 116/2, 132/1, 132/2, 135/1, 135/2, 138/1, 138/2, 139/1, 139/3, 153/1, 153/2, 170/1, 170/2, 176/1, 176/2, 178/1, 178/2, 185/1, 185/2, 215/1, 215/2, 41/1, 41/2, 41/3, 54/1, 54/2, 60/1, 60/2, 60/3, 60/4, 61/1, 61/2, 61/3, 63/1, 63/2, 75/2, 75/3, 77/1, 77/2, 77/3, 88/1, 88/2, 95/1, 95/2	
00P	2, 3, 4, 5, 6, 8, 9, 10, 11, 12, 13, 14, 15, 17, 18, 20, 23, 24, 25, 26, 28, 29, 30, 31, 32, 34, 35, 36, 38, 41, 42, 43, 44, 49, 50, 51, 52, 55, 56, 57, 58, 59, 60, 61, 63, 64, 65, 66, 67, 68, 69, 70, 72, 73, 75, 77, 78, 79, 80, 81, 82, 83, 85, 86, 89, 90, 91, 92, 93, 94, 95, 96, 98, 99, 100, 101, 102, 103, 104, 105, 108, 109, 112, 113, 114, 115, 116, 117, 118, 120, 121, 122, 123, 124, 125, 126, 127, 129, 130, 131, 132, 133, 135, 136, 137, 138, 139, 140, 141, 142, 143, 144, 145, 147, 148, 149, 150, 153, 154, 156, 157, 158, 161, 162, 163, 164, 166, 167, 168, 170, 171, 173, 174, 175, 176, 177, 178, 179, 180, 181, 183, 184, 185, 186, 187, 188, 189, 190, 191, 193, 194, 195, 196, 197, 198, 199, 200, 204, 205, 206, 21/1, 21/2, 21/3, 106/1, 106/2, 111/1, 111/2, 111/3, 165/2, 165/3, 169/1, 169/2, 169/3, 172/1, 172/2, 201/1, 201/2, 201/3, 201/4, 201/5, 201/6, 203/1, 203/2, 203/3, 207/1, 207/2, 207/3, 33/1, 33/2, 37/1, 37/2, 40/1, 40/2, 45/1, 45/2, 53/1, 53/2, 53/3, 62/1, 62/2, 62/3, 62/4, 62/5, 74/1, 74/2, 74/3, 74/4, 76/2, 76/3, 84/1	12
00P	5, 6, 7, 8, 15, 16, 18, 19, 20, 21, 22, 23, 24, 25, 26, 28, 29, 30, 31, 32, 33, 34, 36, 37, 38, 42, 43, 44, 45, 46, 47, 48, 49, 50, 52, 54, 56, 60, 61, 62, 63, 65, 66, 67, 68, 69, 70, 72, 73, 75, 76, 77, 82, 83, 84, 85, 87, 89, 90, 91, 94, 95, 96, 97, 98, 99, 102, 103, 104, 105, 106, 107, 108, 109, 110, 111, 112, 113, 115, 116, 117, 118, 119, 120, 121, 122, 123, 124, 127, 128, 129, 130, 131, 132, 133, 134, 135, 136, 137, 138, 139, 140, 141, 142, 145, 148, 149, 150, 151, 153, 154, 156, 157, 159, 160, 161, 164, 165, 166, 167, 169, 170, 172, 173, 174, 175, 176, 27/1, 27/2, 100/1, 100/2, 100/3, 100/4, 146/1A, 146/1B, 146/1C, 146/1D, 146/2A, 146/2B, 146/2C, 146/2D, 147/1A, 147/1B, 147/1C, 147/1D, 147/1E, 147/2A, 147/2B, 147/2C, 168/1, 168/2, 40/1, 40/2, 51/1, 51/2, 55/1, 55/2, 55/3, 55/4, 57/1, 57/2, 57/3, 58/1, 58/2, 71/1, 71/2, 80/1, 80/2, 93/1, 93/2	13
00P	7, 8, 9, 10, 11, 12, 13, 15, 16, 17, 18, 19, 20, 21, 22, 23, 25, 26, 27, 28, 29, 31, 32, 33, 34, 35, 37, 38, 39, 40, 42, 43, 44, 45, 46, 47, 48, 50, 51, 52, 53, 54, 55, 56, 57, 58, 59, 60, 61, 62, 63, 64, 66, 67, 68, 69, 70, 71, 72, 73, 74, 75, 76, 80, 81, 82, 83, 85, 87, 88, 89, 90, 91, 92, 94, 95, 99, 102, 103, 104, 107, 108, 109, 110, 112, 114, 115, 116, 118, 120, 121,	14

	122, 123, 124, 125, 126, 127, 128, 129, 130, 131, 134, 135, 136, 137, 138, 139, 140, 141, 145, 146, 147, 148, 149, 151, 152, 153, 154, 155, 156, 158, 159, 160, 161, 162, 163, 164, 165, 166, 167, 168, 169, 170, 171, 172, 173, 174, 177, 179, 180, 181, 183, 185, 187, 188, 190, 191, 192, 193, 194, 195, 196, 197, 198, 201, 205, 206, 207, 208, 209, 210, 211, 213, 214, 215, 216, 217, 218, 220, 221, 224, 225, 227, 228, 229, 230, 231, 232, 233, 234, 235, 236, 237, 238, 239, 240, 241, 243, 244, 245, 246, 247, 248, 249, 250, 252, 254, 255, 256, 257, 258, 259, 260, 261, 263, 264, 265, 266, 267, 268, 270, 271, 272, 273, 274, 275, 276, 277, 278, 279, 280, 281, 282, 283, 284, 286, 287, 289, 290, 291, 295, 296, 298, 299, 300, 301, 302, 303, 304, 305, 306, 307, 308, 309, 311, 14/1, 24/1, 14/2, 24/2, 101/1, 101/2, 105/1, 105/2, 111/1, 111/2, 111/3, 111/4, 117/1, 117/2, 119/1, 119/2, 142/2, 143/1, 143/2, 143/3, 143/4, 144/1, 144/2, 176/1, 176/2, 182/1, 182/11, 182/12, 182/13, 182/14, 182/2, 182/3, 182/5, 182/6, 182/7, 182/8, 189/1, 189/2, 200/1, 200/2, 202/1, 202/2, 204/1, 204/2, 204/3, 223/1, 223/2, 242/1, 242/3, 242/4, 292/1, 292/2, 294/1, 294/2, 294/3, 41/1, 41/2, 65/1, 65/2, 77/1, 77/2, 84/1, 84/2, 84/3, 84/4, 97/1, 97/2, 97/3, 98/1, 98/2	
00P	2, 3, 4, 7, 8, 9, 11, 12, 14, 15, 16, 17, 18, 19, 20, 21, 22, 23, 24, 25, 26, 29, 30, 31, 32, 33, 34, 35, 36, 37, 38, 39, 41, 42, 43, 44, 45, 46, 47, 48, 50, 52, 53, 54, 55, 56, 57, 58, 59, 61, 62, 65, 66, 67, 68, 69, 70, 71, 72, 73, 75, 76, 77, 78, 79, 80, 81, 82, 83, 84, 85, 86, 88, 89, 90, 91, 92, 93, 95, 97, 98, 99, 101, 102, 103, 104, 105, 106, 108, 109, 110, 112, 114, 115, 117, 118, 119, 120, 121, 122, 123, 124, 125, 127, 128, 129, 130, 131, 132, 133, 134, 135, 137, 141, 143, 144, 145, 146, 147, 149, 150, 151, 152, 154, 155, 156, 157, 158, 159, 160, 161, 162, 164, 165, 166, 167, 168, 170, 172, 173, 174, 175, 176, 178, 179, 180, 181, 182, 183, 184, 185, 186, 187, 188, 190, 191, 192, 5/1, 28/1, 5/2, 6/2, 28/2, 6/3, 100/1, 100/2, 100/3, 111/1, 111/2, 113/1, 113/2, 116/1, 116/2, 136/1, 136/2, 142/1, 142/2, 153/1, 153/10, 153/11, 153/2, 153/3, 153/4, 153/6, 153/7, 153/8, 153/9, 171/1, 171/3, 189/1, 189/2, 40/1, 40/2, 51/1, 51/2, 63/1, 63/3, 64/1, 64/2, 74/2	15
00P	1, 3, 5, 6, 7, 8, 9, 11, 12, 13, 14, 16, 17, 18, 19, 20, 21, 22, 23, 24, 25, 27, 28, 29, 32, 33, 34, 35, 38, 39, 40, 43, 44, 46, 47, 48, 49, 51, 52, 54, 55, 56, 57, 58, 59, 61, 62, 63, 64, 66, 67, 68, 69, 70, 71, 72, 74, 75, 76, 78, 79, 80, 81, 82, 84, 86, 87, 88, 89, 90, 91, 93, 95, 96, 97, 98, 99, 101, 102, 103, 104, 105, 2/1, 4/1, 10/1, 31/1, 2/2, 4/2, 10/2, 31/2, 36/1, 36/2, 37/1, 37/2, 42/1, 42/2, 45/1, 45/2, 50/1, 50/2	16
00P	2, 3, 4, 5, 6, 7, 8, 9, 10, 11, 12, 13, 14, 15, 16, 17, 18, 19, 20, 21, 22, 23, 24, 25, 28, 30, 33, 34, 35, 36, 37, 38, 39, 40, 41, 42, 43, 44, 45, 46, 47, 48, 52, 53, 54, 55, 56, 57, 59, 60, 61, 62, 63, 64, 69, 70, 71, 73, 74, 77, 78, 79, 80, 82, 83, 84, 85, 86, 87, 89, 90, 91, 92, 93, 94, 95, 99, 101, 102, 104, 105, 106, 107, 109, 110, 112, 113, 115, 116, 119, 120, 121, 122, 123, 124, 126, 127, 128, 130, 132, 133, 134, 135, 136,	23

	137, 138, 139, 140, 141, 142, 144, 145, 146, 147, 148, 149, 150, 151, 152, 153, 155, 158, 159, 160, 161, 163, 165, 166, 167, 169, 170, 171, 172, 173, 174, 175, 176, 177, 179, 180, 181, 182, 183, 184, 186, 187, 188, 189, 190, 191, 192, 193, 194, 195, 196, 198, 199, 200, 202, 203, 204, 205, 206, 207, 208, 209, 210, 213, 214, 215, 216, 217, 219, 221, 222, 223, 224, 226, 227, 229, 230, 231, 232, 233, 234, 235, 236, 237, 239, 240, 241, 242, 243, 111/1, 111/3, 117/1, 117/2, 131/1, 131/2, 185/1, 185/2, 220/1, 220/2, 50/1, 50/2, 51/1, 51/3, 66/1, 66/2, 72/1, 72/3, 72/4, 76/1, 76/2, 81/1, 81/2, 81/3, 81/4, 81/5, 81/6, 81/7, 96/1, 96/2, 98/1, 98/2	
00P	2, 4, 5, 6, 7, 9, 10, 12, 13, 14, 15, 17, 18, 19, 20, 22, 23, 24, 25, 26, 27, 29, 30, 31, 32, 36, 37, 39, 40, 41, 42, 43, 45, 46, 47, 48, 49, 50, 51, 52, 53, 54, 56, 57, 58, 59, 60, 61, 62, 65, 66, 70, 71, 72, 73, 74, 76, 77, 78, 80, 81, 82, 83, 84, 85, 86, 87, 88, 89, 90, 91, 92, 93, 95, 96, 97, 100, 102, 103, 104, 105, 106, 107, 108, 109, 111, 112, 113, 114, 115, 116, 117, 118, 120, 122, 123, 124, 126, 127, 128, 129, 130, 131, 132, 134, 135, 136, 137, 138, 139, 140, 141, 143, 144, 146, 147, 148, 150, 151, 152, 153, 154, 156, 157, 158, 159, 161, 162, 3/1, 8/1, 3/2, 8/2, 8/3, 101/1, 101/2, 121/1, 121/2, 122/1, 122/2, 122/3, 125/1, 125/2, 145/2A, 145/2B, 160/1, 160/2, 35/1, 35/2, 38/1, 38/2, 38/3, 38/4, 38/6, 38/7, 38/8, 67/1, 67/2, 67/3, 68/1, 68/2, 68/3, 69/1, 69/2, 75/1, 75/2, 98/1, 98/2, 98/3	24
00P	1, 2, 3, 4, 6, 7, 8, 9, 10, 11, 12, 13, 14, 15, 16, 17, 18, 19, 21, 22, 23, 24, 25, 27, 28, 31, 32, 33, 35, 36, 37, 38, 39, 42, 43, 44, 46, 47, 48, 49, 50, 51, 52, 53, 54, 55, 57, 58, 59, 60, 61, 63, 64, 65, 66, 67, 68, 70, 71, 72, 74, 75, 76, 77, 78, 80, 81, 82, 83, 84, 85, 86, 87, 89, 90, 91, 93, 94, 95, 98, 99, 100, 101, 102, 103, 104, 105, 106, 107, 109, 110, 111, 112, 113, 115, 116, 117, 118, 119, 120, 121, 122, 123, 124, 126, 127, 128, 129, 131, 132, 133, 134, 138, 139, 140, 141, 142, 143, 144, 145, 146, 147, 148, 149, 150, 151, 152, 153, 154, 155, 156, 157, 158, 159, 160, 161, 163, 164, 165, 166, 167, 168, 170, 171, 172, 173, 174, 177, 178, 179, 180, 181, 183, 184, 185, 186, 187, 188, 189, 190, 191, 192, 193, 195, 196, 198, 199, 201, 203, 204, 205, 206, 208, 209, 211, 213, 215, 216, 217, 218, 219, 220, 221, 222, 223, 226, 227, 228, 229, 233, 234, 236, 237, 238, 239, 240, 241, 243, 244, 245, 246, 247, 249, 250, 251, 252, 253, 254, 255, 257, 258, 259, 260, 261, 266, 267, 269, 271, 273, 274, 275, 276, 278, 279, 281, 282, 283, 284, 285, 286, 287, 288, 289, 290, 291, 292, 293, 295, 298, 299, 301, 302, 304, 305, 307, 308, 309, 310, 311, 312, 313, 314, 315, 316, 317, 318, 319, 320, 321, 322, 324, 327, 328, 329, 330, 331, 333, 334, 335, 336, 337, 339, 340, 341, 342, 343, 344, 346, 347, 349, 350, 5/1, 26/1, 29/1, 30/1, 5/2, 26/2, 169/1, 169/2, 169/3, 176/1, 176/2, 182/1, 182/2, 202/1, 202/2, 202/3, 207/1, 207/2, 212/1, 212/2, 230/1, 230/2, 231/1, 231/2, 242/1, 242/2, 248/1, 248/2, 262/1, 262/2, 268/1, 268/2, 270/1, 270/2, 29/2, 294/1, 294/2, 30/2, 306/1, 306/2, 325/1, 325/2, 326/1, 326/2, 326/3, 326/4, 345/1, 345/2, 348/1,	25

	348/2, 348/3, 40/1, 40/2, 69/1, 69/2, 97/1, 97/2,	
00P	1, 2, 3, 5, 6, 8, 9, 10, 12, 13, 14, 15, 17, 18, 19, 20, 21, 22, 23, 25, 26, 27, 31, 32, 33, 35, 36, 39, 40, 42, 44, 46, 47, 49, 50, 52, 54, 55, 56, 57, 59, 60, 61, 62, 63, 64, 65, 68, 69, 71, 72, 74, 75, 78, 79, 80, 81, 82, 83, 84, 85, 86, 87, 88, 89, 90, 91, 93, 94, 95, 96, 97, 98, 99, 101, 103, 104, 105, 106, 107, 108, 109, 110, 112, 113, 114, 115, 116, 117, 119, 120, 121, 123, 124, 125, 126, 128, 130, 131, 132, 133, 134, 135, 136, 138, 139, 140, 144, 146, 147, 148, 149, 150, 152, 153, 155, 156, 158, 159, 160, 162, 163, 165, 166, 167, 168, 170, 171, 172, 173, 174, 7/1, 11/1, 29/1, 7/2, 11/2, 7/3, 7/4, 7/5, 7/6, 7/7, 102/1, 102/2, 111/1, 111/2, 122/1, 122/2, 129/1, 129/2, 143/1, 143/2, 151/1, 151/2, 151/3, 154/1, 154/2, 161/1, 161/2, 29/2, 34/1, 34/2, 38/1, 38/2, 38/3, 43/2, 43/3, 53/1, 53/2, 67/1, 67/2, 76/1, 76/2	26
00P	3, 4, 5, 6, 7, 8, 9, 11, 12, 15, 16, 17, 18, 19, 21, 22, 23, 25, 26, 27, 28, 30, 31, 32, 33, 36, 37, 38, 40, 42, 44, 45, 46, 47, 49, 50, 51, 52, 54, 55, 56, 57, 58, 61, 62, 63, 65, 66, 68, 69, 70, 72, 73, 74, 75, 79, 80, 82, 83, 84, 85, 87, 88, 89, 90, 93, 94, 95, 96, 97, 98, 99, 100, 101, 102, 103, 104, 105, 107, 108, 109, 110, 111, 10/1, 24/2, 10/3, 24/3, 24/5, 24/6, 24/7, 24/9, 35/1, 35/2, 41/1, 41/2, 53/1, 53/2, 60/1, 60/2, 60/3, 76/1, 76/2, 81/1, 81/2, 91/1, 91/2	27
00P	2, 3, 4, 5, 6, 7, 9, 10, 11, 12, 13, 14, 15, 16, 17, 18, 19, 20, 21, 22, 25, 26, 27, 28, 29, 30, 31, 32, 33, 34, 35, 38, 39, 40, 41, 42, 44, 45, 46, 47, 48, 49, 52, 53, 54, 55, 58, 59, 61, 62, 63, 65, 66, 67, 69, 70, 71, 74, 75, 77, 78, 79, 80, 81, 82, 83, 84, 85, 86, 88, 89, 91, 92, 94, 97, 99, 100, 101, 102, 104, 105, 106, 107, 108, 109, 110, 111, 112, 113, 115, 116, 117, 119, 120, 121, 122, 123, 124, 125, 126, 127, 128, 129, 130, 131, 132, 133, 134, 135, 136, 137, 138, 139, 140, 141, 142, 143, 144, 145, 147, 148, 149, 150, 151, 155, 156, 158, 159, 160, 161, 162, 165, 166, 167, 169, 170, 171, 172, 174, 176, 177, 179, 180, 182, 183, 184, 185, 186, 187, 188, 190, 191, 192, 193, 194, 195, 196, 197, 200, 201, 202, 203, 205, 208, 210, 211, 212, 213, 214, 216, 217, 218, 219, 221, 222, 223, 225, 226, 227, 228, 229, 232, 233, 234, 235, 236, 237, 239, 241, 242, 244, 245, 246, 248, 249, 250, 251, 253, 254, 255, 256, 257, 258, 259, 261, 262, 263, 264, 265, 266, 267, 270, 271, 272, 273, 274, 275, 276, 277, 278, 279, 280, 281, 282, 283, 284, 285, 286, 287, 288, 289, 290, 291, 292, 293, 294, 295, 296, 297, 298, 299, 300, 301, 302, 303, 304, 305, 306, 308, 309, 312, 313, 314, 315, 316, 318, 319, 320, 321, 322, 323, 324, 325, 326, 328, 329, 331, 332, 333, 334, 336, 337, 338, 340, 341, 343, 344, 346, 347, 349, 351, 352, 354, 355, 356, 358, 359, 360, 361, 362, 363, 364, 365, 366, 367, 368, 370, 372, 374, 375, 376, 377, 383, 385, 386, 388, 389, 390, 391, 392, 394, 395, 396, 397, 399, 400, 401, 402, 403, 404, 405, 406, 407, 409, 410, 411, 413, 414, 415, 416, 417, 418, 420, 421, 422, 423, 425, 427, 428, 429, 430, 431, 432, 434, 436, 439, 440, 442, 443, 444, 446, 447, 448, 449, 450, 451,	28

	452, 453, 454, 455, 456, 457, 460, 461, 462, 463, 464, 465, 467, 469, 471, 472, 473, 474, 475, 476, 477, 478, 479, 480, 481, 482, 483, 485, 486, 487, 489, 490, 491, 493, 494, 495, 497, 498, 499, 500, 501, 502, 503, 8/1, 8/2, 157/1, 157/2, 164/1, 164/2, 173/1, 173/2, 199/1, 199/2, 199/3, 206/2, 206/3, 207/2, 209/1, 209/2, 220/1, 220/2, 238/1, 238/2, 240/1, 240/2, 240/3, 240/4, 268/1, 268/2, 311/1, 311/2, 330/1, 330/2, 330/3, 335/1, 335/2, 348/1, 348/2, 353/1, 353/3, 37/1, 37/2, 373/1, 373/2, 379/1, 379/2, 380/1, 380/2, 380/3, 380/5, 382/1, 382/2, 382/3, 387/1, 387/2, 393/1, 393/2, 412/1, 412/2, 424/2, 424/3, 435/1, 435/2, 459/1, 459/2, 496/1, 496/2, 51/1, 51/2, 73/1, 73/2, 76/1, 76/2, 95/1, 95/2, 95/3, 95/4, 95/5	
00P	5, 7, 8, 12, 13, 14	29
00P	2, 4, 5, 7, 8, 11, 12, 13, 14, 15, 16, 17, 19, 21, 23, 24, 25, 26, 28, 29, 30, 31, 32, 33, 34, 35, 36, 37, 38, 39, 40, 41, 42, 43, 44, 45, 46, 48, 49, 50, 52, 53, 54, 55, 56, 58, 59, 60, 61, 62, 63, 64, 66, 67, 68, 69, 70, 71, 73, 74, 75, 76, 79, 80, 81, 82, 83, 84, 85, 86, 88, 89, 90, 91, 92, 93, 96, 97, 98, 99, 101, 103, 104, 105, 106, 107, 109, 110, 111, 112, 113, 115, 116, 117, 118, 119, 120, 121, 122, 123, 124, 125, 126, 127, 128, 129, 130, 131, 132, 133, 134, 135, 136, 3/1, 10/1, 22/1, 3/2, 10/2, 22/2, 100/1, 100/2, 100/3, 57/1, 57/2, 94/1, 94/2, 94/3, 94/4, 95/1, 95/2	30
0AE	2, 3, 4, 5, 6, 7, 8, 9, 10, 11, 12, 13, 14, 15, 17, 18, 19, 20, 21, 22, 23, 24, 25, 26, 27, 29, 30, 31, 32, 33, 34, 35, 36, 37, 38, 39, 40, 41, 42, 44, 45, 46, 47, 48, 49, 50, 51, 52, 54, 55, 57, 58, 59, 60, 61, 62, 63, 64, 65, 66, 67, 68, 69, 70, 71, 74, 75, 76, 77, 78, 79, 80, 81, 82, 83, 84, 85, 86, 88, 89, 90, 91, 92, 93, 94, 95, 96, 97, 98, 99, 100, 102, 103, 104, 105, 106, 107, 108, 109, 110, 111, 112, 113, 114, 115, 116, 117, 118, 119, 120, 121, 122, 123, 124, 125, 126, 127, 128, 129, 130, 131, 132, 133, 134, 135, 136, 137, 138, 140, 142, 143, 144, 146, 147, 148, 149, 150, 152, 153, 154, 155, 156, 158, 159, 160, 162, 163, 164, 165, 166, 167, 168, 169, 170, 173, 174, 175, 176, 177, 178, 179, 180, 181, 183, 184, 186, 187, 188, 189, 190, 191, 192, 194, 195, 196, 197, 198, 199, 200, 201, 202, 203, 204, 205, 206, 207, 209, 210, 211, 212, 213, 214, 215, 216, 217, 218, 219, 220, 221, 222, 223, 224, 227, 228, 230, 232, 234, 235, 236, 237, 238, 239, 240, 241, 242, 243, 244, 246, 247, 248, 249, 253, 254, 255, 256, 257, 258, 259, 260, 261, 262, 263, 264, 266, 267, 268, 269, 270	8
0AE	1, 2, 3, 4, 5, 6, 7, 8, 9, 10, 12, 13, 14, 16, 17, 18, 19, 20, 22, 23, 24, 25, 26, 27, 28, 29, 30, 31, 33, 34, 35, 36, 37, 38, 39, 40, 41, 42, 43, 44, 45, 46, 48, 49, 50, 51, 52, 53, 54, 55, 56, 57, 58, 63, 64, 65, 66, 68, 69, 70, 71, 72, 73, 74, 75, 77, 78, 79, 80, 81, 82, 83, 84, 85, 86, 87, 88, 89, 90, 91, 92, 94, 95, 96, 97, 98, 99, 100, 101, 102, 103, 104, 105, 106, 107, 108, 109, 110, 111, 112, 113, 114, 116, 117, 118, 119, 120, 121, 122, 123, 124, 125, 126, 129, 130, 132, 133, 134, 141, 142, 143, 144, 145, 146, 147, 148, 149, 150, 151, 152, 153, 154, 155, 156, 157, 158, 159, 160	9

OAE	2, 3, 4, 5, 6, 7, 8, 10, 11, 13, 14, 15, 16, 17, 18, 19, 20, 21, 22, 24, 25, 26, 27, 28, 29, 30, 32, 33, 34, 35, 36, 37, 39, 41, 42, 43, 44, 45, 48, 49, 50, 51, 52, 53, 54, 55, 56, 57, 59, 60, 61, 62, 63, 64, 65, 66, 67, 68, 69, 70, 71, 74, 75, 76, 77, 78, 79, 80, 81, 82, 83, 84, 73/1, 73/2	10
OAE	1, 2, 3, 4, 5, 6, 7, 8, 9, 10, 11, 12, 13, 14, 15, 16, 17, 18, 19, 20, 21, 22, 23, 24, 25, 26, 27, 28, 29, 30, 31, 32, 33, 34, 35, 36, 37, 38, 39, 40, 41, 42, 43, 44, 45, 46, 47, 48, 49, 50, 51, 52, 53, 54, 55, 56, 57, 58, 59, 60, 61, 62, 63, 64, 65, 66, 67, 68, 69, 70, 71, 72, 73, 74, 75, 76, 77, 78, 79, 80, 81, 82, 84, 85, 86, 87, 88, 89, 90, 91, 92, 93, 94, 95, 96, 97, 98, 99, 100, 101, 102, 103, 104, 105, 106, 107, 108, 109, 110, 111, 112, 113, 114, 115, 116, 117, 118, 119, 120, 121, 122, 123, 124, 125, 126, 127, 128, 129, 130, 131, 132, 133, 134, 135, 136, 137, 141, 142, 143, 144, 145, 146, 147, 148, 149, 150, 151, 152, 153, 154, 155, 156, 157, 158, 159, 160, 161, 162, 163, 164, 165, 166, 167, 168, 169, 170, 171, 172, 173, 174, 175, 176, 177, 178, 179, 180, 181, 182, 183, 184, 185, 186, 187, 188, 189, 190, 191, 192, 193, 194, 195, 196, 197, 198, 199, 200, 201, 202, 203, 204, 205, 206, 207, 208, 209, 210, 211, 212, 213, 214, 215, 216, 217, 218, 219, 220, 221, 222, 223, 224, 225, 226, 227, 228, 229, 230, 231, 232, 233, 234, 235, 236, 237, 238, 239, 240, 241, 242, 243, 244, 245, 246, 247, 248, 249, 250, 251, 252, 253, 254, 255, 256, 257, 258, 259, 260, 261, 262, 263, 264, 265, 266, 267, 268, 269, 270, 271, 272, 273, 274, 275, 276, 277, 278, 279, 280, 281, 282, 283, 284, 285, 286, 287, 288, 290, 291, 292, 293, 294, 295, 296, 297, 298, 299, 300	11
OAE	3, 4, 5, 7, 8, 9, 10, 11, 12, 14, 15, 16, 17, 18, 19, 20, 22, 23, 24, 25, 27, 28, 29, 30, 31, 32, 33, 34, 36, 37, 38, 39, 40, 41, 42, 43, 44, 45, 47, 48, 49, 50, 51, 52, 53, 54, 55, 57, 58, 59, 60, 61, 62, 63, 64, 65, 66, 67, 68, 69, 70, 72, 73, 74, 75, 76, 77, 78, 79, 80, 81, 82, 83, 84, 85, 87, 88, 89, 90, 91, 92, 93, 95, 96, 97, 98, 99, 100, 101, 102, 103, 104, 105, 106, 107, 108, 109, 110, 111, 113, 114, 115, 116, 117, 118, 119, 120, 121, 122, 123, 124, 125, 126, 127, 128, 129, 130, 131, 132, 133, 134, 135, 136, 137, 138, 139, 140, 141, 142, 143, 144, 145, 146, 147, 148, 149, 150, 151, 152, 156, 157, 158, 159, 160, 161, 162, 163, 164, 165, 166, 167, 168, 169, 170, 171, 172, 173, 174, 175, 176, 177, 178, 179, 180, 181, 182, 183, 184, 185, 186, 187, 188, 189, 190, 191, 192, 193, 194, 195, 196, 197, 198, 199, 200, 201, 202, 203, 204, 205, 206, 207, 208, 209, 210, 211, 212, 213, 214, 215, 216, 217, 218, 219, 220, 221, 222, 223, 224, 225, 226, 227, 228, 229, 230, 231, 232, 233, 234, 235, 236, 237, 238, 239, 240, 242, 243, 244, 245, 246, 247, 248, 249, 250, 251, 252, 253, 254, 255, 256, 257, 258, 259, 260, 261, 262, 263, 264, 265, 266, 267, 268, 269, 270, 271, 272, 273, 274, 275, 276, 277, 278, 279, 280, 281, 282, 283, 284, 285, 286, 287, 288, 289, 290, 291, 292, 293, 294, 295, 296, 297, 298, 299, 300, 301, 302, 303, 304, 305, 306, 307, 308, 309, 310, 311, 312, 313, 314, 315,	12

	316, 317, 318, 320, 321, 322, 323, 324, 325, 326, 327, 331, 332, 333, 309/A	
OAE	1, 2, 3, 4, 5, 6, 7, 8, 9, 10, 11, 12, 13, 14, 15, 16, 17, 18, 19, 20, 21, 22, 23, 24, 25, 26, 27, 28, 29, 30, 31, 32, 33, 34, 35, 36, 37, 38, 39, 40, 41, 42, 43, 44, 45, 46, 47, 48, 49, 50, 51, 52, 53, 54, 55, 56, 57, 58, 59, 60, 61, 62, 63, 64, 65, 66, 67, 68, 69, 70, 71, 72, 73, 74, 75, 76, 77, 78, 80, 81, 82, 83, 84, 85, 86, 87, 88, 89, 90, 91, 92, 93, 94, 95, 96, 97, 98, 99, 100, 101, 102, 103, 105, 106, 107, 108, 109, 110, 111, 112, 113, 114, 115, 116, 117, 118, 119, 120, 121, 122, 123, 124, 125, 126, 127, 128, 129, 130, 131, 132, 133, 134, 135, 136, 137, 138, 139, 140, 141, 142, 143, 144, 145, 146, 147, 148, 149, 150, 151, 152, 153, 154, 155, 156, 157, 158, 159, 160, 161, 162, 163, 164, 165, 166, 167, 168, 169, 170, 171, 172, 173, 174, 175, 176, 177, 178, 179, 180, 181, 182, 183, 184, 185, 186, 187, 188, 189, 190, 191, 192, 193, 194, 195, 198, 199, 200, 201, 202, 203, 204, 205, 206, 207, 208, 209, 210, 211, 212, 213, 214, 215, 216, 217, 218, 219, 220, 221, 222, 223, 224, 225, 226, 227, 228, 229, 230, 231, 232, 233, 234, 235, 236, 237, 238, 239, 240, 241, 242, 243, 244, 245, 246, 247, 248, 249, 250, 251, 252, 253, 254, 255, 256, 257, 258, 259, 260, 261, 262, 263, 264, 265, 266, 267, 268, 269, 270, 271, 272, 273, 274, 275, 276, 277, 278, 279, 280, 281, 282, 283, 284, 285	13
OAE	3, 4, 5, 6, 7, 8, 9, 10, 11, 12, 13, 15, 16, 17, 18, 20, 21, 22, 23, 24, 25, 26, 27, 28, 29, 30, 31, 32, 33, 34, 35, 36, 37, 38, 39, 40, 41, 42, 43, 44, 45, 46, 47, 48, 49, 50, 51, 52, 53, 54, 55, 56, 57, 58, 59, 60, 61, 62, 63, 64, 65, 66, 67, 68, 69, 70, 71, 72, 73, 74, 75, 76, 77, 78, 79, 80, 83, 84, 85, 86, 87, 88, 89, 90, 91, 92, 93, 94, 95, 96, 97, 98, 99, 100, 101, 102, 103, 104, 105, 106, 107, 108, 109, 110, 111, 112, 113, 114, 116, 117, 118, 119, 120, 121, 122, 123, 123, 124, 125, 126, 127, 128, 129, 130, 131, 132, 133, 134, 135, 136, 137, 138, 139, 140, 141, 142, 143, 144, 145, 146, 147, 148, 149, 150, 151, 152, 153, 154, 156, 157, 158, 159, 160, 161, 162, 163, 164, 165, 166, 167, 168, 169, 170, 172, 173, 174, 175, 176, 177, 178, 179, 180, 181, 182, 183, 185, 186, 187, 188, 189, 190, 191, 192, 193, 194, 195, 197, 198, 199, 200, 201, 202, 203, 204, 205, 206, 207, 208, 209, 210, 211, 212, 213, 214, 215, 216, 217, 218, 219, 220, 221, 222, 223, 224, 225, 226, 227, 228, 229, 230, 231, 232, 233, 234, 235, 236, 237, 238, 241, 242, 243, 244, 245, 246, 247, 248, 249, 250, 251, 252, 253, 254, 255, 256, 257, 258, 259, 260, 261, 262, 263, 264, 265, 266, 268, 269, 270, 271, 272, 273, 274, 275, 276, 277, 278, 279, 280, 281, 282, 283, 284, 285, 286, 287, 288, 289, 290, 291, 292, 293, 294, 295, 296, 297, 298, 299, 300, 301, 302, 303, 304, 305, 306, 308, 309, 310, 311, 312, 313, 314, 315, 316, 317, 318, 320, 321, 322, 323, 324, 325, 326, 327, 328, 329, 330, 331, 335, 336, 337, 338, 339, 340, 341, 342, 343, 344, 345, 346, 347, 348, 349, 350, 351, 352, 353, 354, 355, 356, 357, 358, 359, 360, 361, 362, 363, 364, 365, 366,	14

	367, 368, 369, 370, 371, 372, 373, 374, 375, 376, 377, 378, 379, 380, 381, 382, 383, 384, 385, 386, 387, 388, 389, 390, 391, 392, 393, 394, 395, 398, 399, 400, 401, 402, 403, 404, 405, 406, 407, 408, 409, 410, 411, 412, 413, 414, 415, 416, 417, 418, 419, 420, 421, 422, 423, 424, 425, 426, 427, 429, 430, 431, 432, 433, 434, 435, 436, 437, 438, 439, 440, 441, 442, 443, 444, 445, 446, 448, 449, 450, 451, 452, 453, 454, 455, 456, 457, 459, 460, 461, 462, 463, 464, 465, 466, 467, 468, 469, 471, 472, 473, 474, 475, 476, 477, 478, 479, 482, 483, 484, 485, 486, 487, 488, 489, 490, 491, 492, 493, 494, 495, 496, 497	
OAE	5, 6, 7, 8, 9, 11, 15, 16, 17, 19, 20, 21, 22, 24, 25, 26, 27, 28, 29, 30, 31, 32, 33, 34, 35, 36, 37, 39, 40, 41, 42, 44, 45, 46, 48, 49, 52, 53, 54, 55, 56, 57, 58, 59, 60, 61, 62, 63, 64, 66, 67, 68, 69, 70, 71, 73, 74, 75, 76, 77, 79, 80, 81, 82, 84, 85, 86, 87, 88, 89, 90, 91, 92, 93, 94, 96, 97, 98, 99, 100, 101, 102, 104, 105, 106, 107, 108, 109, 110, 112, 113, 114, 115, 116, 117, 118, 119, 120, 121, 122, 123, 124, 125	15
OAE	4, 5, 6, 7, 8, 9, 10, 11, 14, 15, 16, 17, 18, 19, 20, 21, 22, 23, 25, 26, 27, 28, 29, 30, 31, 33, 34, 35, 36, 37, 38, 39, 40, 41, 44, 45, 46, 47, 48, 49, 50, 51, 52, 53, 54, 55, 56, 57, 58, 59, 61, 62, 63, 64, 65, 66, 67, 68, 69, 70, 71, 72, 73, 75, 76, 77, 78, 79, 80, 81, 82, 83, 84, 86, 87, 88, 89, 91, 92, 93, 94, 95, 96, 97, 98, 99, 100, 101, 102, 103, 104, 105, 106, 108, 109, 110, 111, 112, 113, 114, 116, 117, 118, 119, 120, 121, 123, 126, 127, 128, 129, 130, 131, 132, 133, 134, 135, 136, 137, 138, 139, 140	16
OAE	2, 3, 4, 5, 6, 7, 8, 9, 10, 11, 12, 13, 15, 16, 17, 18, 19, 20, 21, 22, 23, 24, 25, 26, 27, 28, 30, 31, 32, 33, 34, 35, 36, 37, 38, 39, 40, 42, 43, 44, 45, 46, 47, 48, 50, 51, 52, 53, 54, 55, 56, 58, 59, 60, 61, 63, 65, 66, 67, 68, 69, 71, 72, 73, 74, 75, 76, 77, 78, 79, 80, 81, 82, 83, 84, 85, 86, 87, 88, 89, 90, 91, 92, 93, 94, 95, 96, 97, 98, 100, 101, 102, 103, 104, 105, 106, 107, 108, 110, 111, 112, 113, 114, 115, 116, 117, 119, 120, 121, 122, 123, 124, 125, 126, 128, 129, 130, 131, 132, 134, 135, 136, 137, 138, 139, 140, 141, 142, 143, 144, 145, 147, 148, 149, 150, 151, 152, 153, 154, 155, 156, 157, 158, 159	17
OAE	1, 2, 3, 4, 5, 6, 7, 8, 9, 10, 11, 12, 13, 15, 16, 17, 18, 19, 20, 21, 22, 23, 24, 25, 26, 27, 28, 29, 30, 31, 32, 33, 34, 35, 36, 37, 38, 39, 40, 41, 42, 43, 44, 45, 46, 47, 48, 49, 50, 51, 52, 53, 54, 55, 58, 59, 61, 62, 63, 64, 65, 66, 67, 68, 69, 70, 71, 72, 73, 74, 76, 77, 78, 79, 80, 81, 82, 83, 84, 85, 86, 87, 89, 90, 91, 92, 93, 94, 95, 96, 97, 98, 100, 101, 102, 103, 104, 106, 107, 108, 109, 110, 111, 112, 113, 114, 115, 116, 117, 118, 119, 120, 121, 122, 123, 125, 126, 127, 128, 129, 130, 131, 132, 133, 134, 135, 136, 137, 138, 139, 140, 141, 142, 143, 144, 145, 146, 147, 148, 149, 150, 151, 152, 153, 154, 155, 156, 157, 158, 159, 160, 161, 162, 163, 164, 165, 166, 167, 168, 169, 170, 171, 172, 173, 174, 175, 176, 177, 178, 179, 180, 186, 187, 188, 189, 190, 191, 192, 193, 194, 195, 196, 197, 198, 199, 201, 202, 203, 204, 205, 206, 207,	18

208, 209, 210, 211, 212, 213, 214, 215, 216, 219, 220, 221, 222, 223, 224, 225, 226, 227, 228, 229, 230, 231, 232, 233, 234, 235, 236, 237, 238, 239, 240, 241, 242, 243, 244, 245, 246, 247, 248, 249, 250, 251, 252, 253, 254, 255, 256, 257, 258, 259, 260, 261, 262, 263, 264, 265, 266, 267, 268, 269, 270, 271, 272, 273, 274, 275, 276, 277, 278, 279, 280, 281, 282, 283, 284, 285, 286, 287, 290, 291, 292, 293, 294, 295, 296, 297, 298, 299, 300, 301, 302, 303, 304, 305, 306, 309, 311, 312, 313, 314, 315, 316, 317, 318, 320, 321, 322, 323, 324, 325, 326, 327, 329, 330, 331, 332, 333, 334, 335, 336, 337, 338, 339, 340, 341, 342, 344, 345, 346, 347, 348, 349, 350, 351, 352, 353, 354, 355, 356, 357, 358, 359, 360, 361, 362, 363, 364, 366, 367, 369, 370, 371, 372, 373, 374, 375, 376, 377, 378, 379, 380, 381, 382, 383, 384, 385, 386, 387, 388, 389, 390, 391, 397, 398, 399, 400	
--	--

HEIGHT RESTRICTION ZONE

Building with ground floor + 2 floors and the height not exceeding 9 metres is permissible within this zone.

Ward No	Block No.	T.S.Nos.
A	25	Full
	26	930, 931, 932, 938, 939, 959to965
	27	966pt (Flood Bank Road)
	28to42	Full
	43	1416, 1438to1449, 1450pt (Road)
	44to69	Full
B	1to37	Full
	38	1886, 1887, 2448to2465, 2505to2514, 2515pt (Road), 2516to2520
	42	2022
	43to48	Full
	49	2167to2169, 2173to2192
	50,51	Full
	52	All T.S.Nos. Except 2367/2 & 2447
C	1	17to34
	37to41	Full
	42	All T.S.Nos. Except 2309 & 2310
	43	2323/B, 2325/B