
TIRUCHIRAPPALL MASTER PLAN

REVIEW





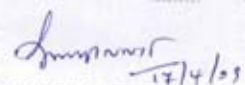



TIRUCHIRAPPALLI LOCAL PLANNING AUTHORITY
Tiruchirappalli District

DTCP

Tiruchirappalli Region
DIRECTORATE OF
TOWN AND COUNTRY PLANNING
Government of Tamilnadu

Approved G.O (MS) No. 143 H & UD

Dt :- 11.8.09

Review consented in G.O.Ms.No.237 H&UD Dept. dated 7.7.2005	Submitted for review approval under section 32(4) of Town and Country Planning Act 1971
L.P.A. Reference No.	: 2309 / 2001 TLPA 2
Regional Deputy Director Reference No.	:
D.T. & C.P.'s Reference No.	: 26072 / 2001 MP3
Regional Office	: TIRUCHIRAPPALLI
Master Plan for	: TIRUCHIRAPPALLI LOCAL PLANNING AREA
Approved in Resolution No. and Dated of Tiruchirappalli Local Planning Authority	: No. 19 Date : 13.06.2008
 MEMBER SECRETARY, LOCAL PLANNING AUTHORITY, TIRUCHIRAPPALLI.	 ASSISTANT DIRECTOR OF TOWN AND COUNTRY PLANNING, TIRUCHIRAPPALLI REGION.
 DEPUTY DIRECTOR OF TOWN AND COUNTRY PLANNING, CHENNAI.	 ADDITIONAL DIRECTOR OF TOWN AND COUNTRY PLANNING, CHENNAI.
 COMMISSIONER OF TOWN AND COUNTRY PLANNING, CHENNAI.	 Principal COMMISSIONER AND SECRETARY, TO GOVERNMENT, HOUSING AND URBAN DEVELOPMENT DEPARTMENT, CHENNAI.
T.L.P.A	

CONTENTS

	PAGE No.
CHAPTER I MASTER PLAN – THE LEGAL FRAME WORK	4 - 9
CHAPTER II INTRODUCTION	10 - 16
CHAPTER III PHYSICAL FEATURES	17 - 20
CHAPTER IV POPULATION AND LAND USE	21 - 45
CHAPTER V ANALYSIS AND ASSESSMENT	46 - 48
CHAPTER VI MASTER PLAN PROPOSALS	49 - 55
CHAPTER VII ZONING REGULATIONS	56 - 60

LIST OF SCHEDULES

Between Pages

A. PROPOSED LAND USE SCHEDULE

SRIRANGAM	61 - 161
TIRUCHY	161 - 401
VILLAGES	402 - 460
D.D PLAN DETAILS	461 - 471

LIST OF ANNEXURES

ANNEXURE 'A'	Tiruchirappalli Local Planning Area Notification Under Section 10 (1) of the Town and Country Planning Act 1971-G.O.Ms.No. 936, RD & LA, Dated 05.04.1974	472 - 475
ANNEXURE 'B'	Tiruchirappalli Local Planning Area Notification Under Section 10 (4) of the Town and Country Planning Act 1971- G.O.Ms.No. 1669, RD & L.A, Dated 16.07.74	476 - 478
ANNEXURE 'C'	Inclusion of Additional villages in Tiruchirappalli Local Planning Area under Section 10 (1) of the Town and Country Planning Act 1971- G.O.Ms.No. 1414, H & UD, dated 25.10.80	479 - 482
ANNEXURE 'D'	Exclusion of villages in Tiruchirappalli Local Planning Area under section 10(1) of the Town and Country Planning Act 1971- G.O.Ms.No. 1415, H & UD, dated 25.10.80	483 - 484
ANNEXURE 'E'	Navalpattu New Town Development Area Notification under section 10 (1) (c) of the Town and Country Planning Act 1971- G.O.Ms.No. 259, H & UD, dated 15.04.1981	485 - 486
ANNEXURE 'F'	Navalpattu New Town Development Area Notification under section 10 (4) of the Town and Country Planning Act 1971- G.O.Ms.No. 1044, H & UD Department, Dated 24.11.1982	487 - 488
ANNEXURE 'G'	Notified Park and Playfields	489 - 501
ANNEXURE 'H'	List of variation to Approved Master Plan	502 - 503

T.L.P.A

CHAPTER – I

MASTER PLAN – THE LEGAL FRAME WORK

1.01 Every local planning authority, constituted under the Tamilnadu Town and Country Act 1971 as soon as declaration of local planning area under the Act, shall prepare Master Plan for the local planning area or part of it. Under the powers vested in section 10 (1) (b) of the Tamilnadu Town and local planning area and under section 10 (4), the Government may confirm this notification section 11 (3) of the Act provides for the constitution of a 'Local Planning Authority' for this area. Section 17 provides that the Local Planning Authority, as constituted shall prepare and submit a plan, called the "MASTER PLAN" for the Local Planning Area. The Master Plan may propose or provide for all or any of the following matters, namely -

- a) The manner in which the land in the Planning Area shall be used,
- b) The allotment or reservation of lands for residential, commercial, industrial and agricultural purposes and for Parks, playfields and open spaces.
- c) The allotment or reservation of land for public building, institutions and for civic amenities.
- d) The making of provision for National Highways, arterial roads, ring roads, major streets, lines of communication including railways, airways, ports and canals.
- e) The traffic and transportation pattern traffic circulation pattern.
- f) The improvements of major roads and streets.
- g) The area reserved for future development, expansion and for new housing.
- h) The provision for detailed development of specific areas for housing, shopping, industries, civic amenities and educational and cultural facilities.
- i) The amenities, services and utilities.
- j) The provision for detailed development of specific areas for housing, shopping, industries, civic amenities and educational and cultural facilities.
- k) The control of architectural features, elevation and frontage of buildings and structures.
- l) The provision for regulation the zone, the location, height, number of storeys and size of buildings and other structures, the size of the yards and other open spaces and the use of building structures and land.
- m) The stages by which the master plan shall be carried out and
- n) Such other matters as may be prescribed.

TIRUCHIRAPPALLI LOCAL PLANNING AREA

1.02 In exercising of the powers conferred under section 10 (1) (b) of the Tamilnadu Town and Country Planning Act 1971, the Government had published the intention of declaring Tiruchirappalli Local Planning Area in G.O.Ms.No. 936 RD & LA dated 5.04.1974 (Annexure A) and the notification had been confirmed under section 10 (4) in G.O.Ms.No. 1669 RD & LA dated 16.07.1974 (Annexure B).

1.03 Taking into consideration of the urban development, the Government in G.O.Ms.No. 1414 Housing and Urban Development Department dated 25.10.80 (Annexure C) had published the intention to include additional areas within Tiruchirappalli Local Planning Area. At the same time, the Government had decided to declare Navalpattu area as New Town Development Area and hence in G.O.Ms.No. 1415 Housing and Urban Development Area dated 25.10.80 (Annexure D), the Government had published the intention to exclude a few areas from the already notified Tiruchirappalli Local Planning Area.

1.04 In exercising powers conferred under the section 10 (1) (c) of the Act, in G.O.Ms.No. 259 Housing and Urban Development Department dated 15.04.81 (Annexure E) the Government had declared a few areas to be a site for the New Town Development Area which had been confirmed in G.O.Ms.No. 1044 Housing and Urban Development Department dated 24.11.82 (Annexure F).

1.05 Considering the list of villages notified under section 10 (4) of the Act in G.O.Ms.No. 1669 RD & LA dated 16.07.74 and certain additions (i.e. Village No. 49 Dharanallur) and omissions (Villages 91. Kandalur, 96. Velayudangudi, 98. Ulundini and 100. Krishnasamudram I and II bit) and certain other deletions notified in G.O.MS.No.1415 H&UD Department dated 15.10.1980 which are necessary to have contiguous area, the list of local bodies which constitute 'Tiruchirappalli Local Planning Area' is given as follows.

1.05.

The erstwhile Tiruchirappalli municipality, Srirangam municipality, Golden rock municipality the following Town panchayats and Villages have been amalgamated and constituted as "Tiruchirappalli Corporation".

Town panchayats:

1. Sathanur puthur
2. Piratiyur
3. Abishekapuram
4. Ariyamangalam
5. Alathur

Villages:

1. Tiruvalarsolai
2. Kondayampettai
3. Thimmarayasamudram
4. Melur
5. Panchapur
6. Uyyakondanthirumalai
7. Pandamangalam
8. Dhamalavarupayam
9. Chinthamani
10. Devadanam-chinnavadavur
11. Ukkadai Ariyamangalam.

I. MUNICIPALITIES

1. Tiruchirappalli
2. Srirangam
3. Goldenrock

II. TOWN PANCHAYATS

1. Sathanur Puthur
2. Pirattiyur
3. Abishekapuram
4. Ariyamangalam
5. Alathur

III. VILLAGES

SL.No.	Name of village	Village No.
TIRUCHIRAPPALLI TALUK		
1.	Kilikudu	1
2.	Utamaseri	2
3.	Panayapuram	3
4.	Tiruvalarsolai	4
5.	Kodayampettai	5
6.	Thimmarayasamudhram	7
7.	Melur	8
8.	Kambarasampettai	9
9.	Mutharasanallur	10
10.	Palur	11
11.	Allur	12
12.	Mekkudi	13
13.	Marudandakurichi	21
14.	Somarasampettai	22
15.	Tayanur	27
16.	Kalligudi	28
17.	Nachikkurichi	33
18.	Cholanganallur	34

T.L.P.A

19.	Uyyankondan Tirumalai	35
20.	Malliyampattu	36
21.	Pandamangalam	37
22.	Damalavarubhayam	38
23.	Chinthamani	39
24.	Devadanam – Chinnavadavur	50
25.	Panayakurichi	51
26.	Kovalakudi	53
27.	Kilamullakkudi	54
28.	Vengur	55
29.	Papakurichi	56
30.	Ellakudi	57
31.	Agaram	58
32.	Arasangudi	61
33.	Natarajapuram	83
34.	Ukkadai Ariyamangalam (Inam)	90
35.	Tiruchandurai	87
36.	Mekkudi (Inam)	107
37.	Panjappur (Inam)	88

LALGUDI TALUK

38.	Bikshandarkoil	16
39.	Talakkudi	22

THANJAVUR TALUK

40.	Tohur	1
-----	-------	---

1.06:

In exercising the provisions made in section 11 (1) and 11 (3) of the Act, the Government revised its earlier G.O.Ms No: 1138 RD & LA dated 7.6.78 constituted Local Planning Authority by G.O.Ms No: 759, Housing and Urban Development (UDIV) Department dated 1.9.93 appointed The Collector, Tiruchirappalli District as Chairman and The Regional Deputy Director of the Town and Country Planning, Tiruchirappalli Region as the Member Secretary of the Tiruchirappalli Local Planning Authority. Later the Joint Director of Town and Country Planning become the member secretary of the local planning authority.

Subsequently clause (C) of Sub-Section (3) of section 11 of the T & CP Act 1971, 3 members were appointed as members vide G.O (D) No:37, H & UD (UD 4.2) dept dated 3.2.99 and another 4 persons were appointed as members vide G.O (D) No: 42 H & UD (UD 4.2) department dated 9.2.99.

1.07:

In the above 7 members, presently 2 members are alone in this authority and other 5 members were elected persons of the local bodies whose elected period has elapsed. Hence action is being taken to appoint the members for the local planning authority.

CHAPTER – II

INTRODUCTION

2. 01 Tiruchirappalli is the fourth largest city in Tamilnadu having a population of about 3.87 lakhs as per 1991 census. Srirangam and Goldenrock municipal towns and a few town panchayats have been developed contiguously to the city. The population of the urban complex is about 7.55 lakhs.

2. 02 Tiruchirappalli is an important place from time immemorial and had been the Centre of many historical events from the days of the Early Cholas till the latter British. Tiruchirappalli is today an important city due to its central location in TamilNadu at the junction of the north-south and east-west major transport routes. Tiruchirappalli is not only an important city of the District but also stands a regional metropolis of a region covering adjoining districts too.

2. 03 Like any other city of Tamilnadu, Tiruchirappalli is facing manifold problem of rapid and large scale urbanization. Though less had been in its growth upto 1961 compared to Coimbatore and Madurai, the developments that had been taken place in and around Tiruchirappalli, consequent on the development of heavy industries such as Bharat Heavy Electrical Limited, Small Arms Factory HAPP, Technical institutions such as National Institute of Technology and Polytechnics had brought in its wake congestion transport bottlenecks, housing scarcity, ribbon development of slums along major arteries and unplanned urban sprawl.

HISTORY

2. 04 The history of Tiruchirappalli and Srirangam towns has held the stages of many a historical battle. Though, the Fort does not seem to have been built till the time of Nayak rulers i.e. during the 16th – 18th centuries, the towns and their suburbs were important since earliest historical time. Tiruchirappalli was under the Chola Regime from the period of Sangam age and prior to their advent, the region was occupied by the Naga supposed to be ancestors of Kallar and Maravar. The place has got the name of Tiruchirappalli or place of 3 headed, from a tradition that in times long past, it was haunt of a 3 headed demon.

2.05 Inscriptions have been found in Srirangam and Jambukeswarar temple, which show that as late as 18th and 16th centuries descendants of the Chola dynasty reigned at Woriyur as vassals of Vijayanagar. As a matter of fact Woriyur, a suburb of the present town was the capital of earlier Cholas. After the reign of Earlier Cholas, the region was held under the sway of Cheras, Pandyas and Pallavas in that order before Vijayalaya Chola revived the Chola hierarchy again in Tiruchirappalli. After the Chola supremacy came to an end, the region came under a new dynasty in the eastern Chalukians and after them the Chola had again a brief spell of power, during the middle of the thirteenth century, with the help of Hoysalas. In the 18th century the Hoysala dynasty appears to have held sway in the region for some time with its provincial capital at Samayapuram. The Muslims succeeded in the 18th century whose domination over Tiruchirappalli lasted till 1334 A.D. In the middle of the 14th century, the Vijayanagar ruler defeated Muslims and brought Tiruchirappalli under his rule. During the rule of Nayaks, Tiruchirappalli was the important place and for some time Madurai and Tiruchirappalli were their capital, alternatively. The founder of that dynasty, Viswanatha Nayak is supposed to have fortified the town and constructed the Teppakulam reservoir. One of his successors, Chockanathan erected the building known as the Nayak palace.

2.06 In the fight for supremacy over the Carnatic region between the British and Mohamed Ali on the one side and the French and Chanda Sahib on the other side and during the later wars between Tipu Sultan and Hyder Ali and the French on the one side and the British on the other side, Tiruchirappalli and Srirangam were the scene of frequent hostilities and strife, till they fell into the hands of the East India Company ultimately. After the country was conceded to the company, it continued for many years to be an important military station. Troops were stationed within the Fort next to Woriyur and subsequently in the present Cantonment. Cantonment was formerly garrisoned by European and Native regiments but in 1878 when the Afghan war broke out the whole of European contingent was removed and the garrison subsequently reduced to regiments of native infantry. The Fort was rectangular measuring about a mile by half a mile and was originally surrounded by ramparts and a ditch but the walls have been subsequently leveled and the ditch filled in.

2. 07 The phenomenal growth of Tiruchirappalli in particular during the recent past may be attributed to its recognition not only as a place of commercial importance, but also as a seat of higher education. The diversification of its economic base through the establishment of Heavy Boiler Plant, Small Arms project, cotton textile mills, Steel structural works etc., and other ancillary industrial centre also. The strategic location of the town in heart of the Tamil Nadu at the confluence of important road and rail and air communications, its prominent as the added important town of the headquarters of the district, will certainly act as an impetus for further rapid growth of the town in the coming decades.

MONUMENTS AND PLACES OF INTEREST

2. 08 Tiruchirappalli and Srirangam stepped in history and tradition abounds in many places of history interest, temples and monuments, which throw light on the long and varied history of the area. The following are some of the places of interest.

ROCK FORT

2. 09 It lies at a distance of about half a kilometre from the Cauvery river. The fort was once surrounded by the walls occupying a rectangle of nearly a mile in length and half a mile in breadth enclosed by a deep moat, which has been completely filled up. The fort seemed to have built by Visvanatha Nayak, who in his time converted it into a big fortress. During the carnatic wars, it was the rallying point of the British and their allies, and the garrison was supplied with water from numerous stone reservoirs fed by Uyyakondan channel. The ramparts have long since been dilapidated and there being no further use of it, they were demolished.

2. 10 The Rock Temple reaches to a height of 278 feet and the rock is reached from the south through a flight of steps, a street runs completely round the rock which was once the interior wall of the fort. It is now occupied by dwelling houses.

THAYUMANASWAMY AND PILAIYAR TEMPLES:

2. 11 The Rock fort is crowned by a pagoda on which stands the Thayumanaswamy Temple, the ascent to which is from the south by a flight of stairs. The main shrine was built between 10th and 12th centuries, on the rock with stone at a height of 45.3 m and the latter Cholas and Nayaks have made considerable additions to it. The presiding deity is a swamy

T.L.P.A

Jambulingam and is known as Muthuroobudiswarar or Thayumanan and his consort Muthuvarkuzhali. To the east of the Thayumananswamy temple on the rock is a small shrine dedicated to Lord Ganesh, and the shrine is surrounded by a gallery from which one can have a bird's eye view of Tiruchirappalli and environs. Just as one emerges from the covered stone steps of the Thayumananswamy temple and turns east to reach the Pillaiyar temple, there is a rock cut shrine the name of which is Lalithangura Pallaveswaragraham after King Mahendra who built it. The carved shrine has stone inscription in Tamil and Sanskrit languages. The temple occupies an area of nearly 1390 sq.m and is a master piece of construction, built in stone. Nayanmars like Sri. Sambanda, Sri Manikavachaga and Sri Appar have composed verses in praise of the deity. Innumerable festivals are offered to the presiding deity all the year round.

TEPPAKULAM

2.12 Near the foot of the rock is the Teppakulam, a large masonry tank or reservoir with a small but graceful mantapam in the centre. Overlooking it at the southwest corner, is the main Guard gate, a substantial piece of masonry still in existence, and which was once the gateway to the fort.

THE NAWAB PALACE

2.13 The Nawab's palace a part of which is now used as a Town Hall and part as public offices and whose erection is ascribed to Chocknatha Naicker (1662 – 1682 AD) is situated south close to the rock. The portion used as the Town Hall, was formerly the audience hall and is a fine building of plain and massive architecture, surrounded by an octagonal dome, and surrounded with columnades. In front of the Nawab's palace is the coronation garden, with the Wanlock fountain within. Overlooking at its southeast corner is a house once the residence of Clive, which is now occupied by St. Joseph College. To the northwest of the rock is the Christ church founded by famous missionary shwartz.

THE NADIR SHAH DARGHA

2. 14 Near the Fort Railway station, is located the Nadir Shah mosque now what is known as Hazrath Nathervali Dargha. Herein are buried the remains of Nadir Shah Auliya, saint who is reported to have come here from Constantinople and one of his disciples, a lady. The railing round the tomb, are pierced metal work of a curious design. The building appears to have been constructed from materials of Hindu temples, and the head of Lingam, having been constructed into a lamp post. The entrance hall of Dargha is clearly an old Hindu mandapam left almost in its original state. Chand Sahib built the domb over the edifice and his rival Muhammed Ali and members of his family are in the verandah, and in a room attached thereto. There are Persian inscriptions on the walls of this building and of the mosque. The durga is a place of pilgrims for Hindus and Muslims alike and is reputed to be invested with healing touch for all universal ills.

PROMINENT ROCKS OF HISTORICAL IMPORTANCE

2. 15 Beyond the town to the South and West lie several rocks which took a prominent part in the British-French struggle during the carnatic wars for possession of the place. A little more than a mile to the south east of Tirchy rock stands French rock. Some 1 ½ miles due south of the latter is the Golden rock. From its shape, this is called "Super loop rock." Its colour is golden but its name is said to be due to the fact that gold coins used to be found here, perhaps relics of French occupation. Though historically important the present eminence of the place is due to the location of the biggest Railway workshops in India employing nearly 10,000 people. About a mile and half to the west of the golden rock is a smaller rock with a little mosque on the top known as Fakir rock. To the south west of this region are some low rocky hills, which are called five rocks. About 4 ½ miles to the southwest of the town near the Tiruverambur, stands yet another small rock which is called Erumbheeswarar rock named after the presiding deity located over it.

SRI RANGAM TEMPLE

2. 16 About 2 miles north of Tiruchirappalli Fort is the picturesque island of Srirangam, between Cauvery and its branch Kollidam, the abode of Lord Renganatha and important pilgrim center in South India. An ancient Hindu temple in this town dedicated to Lord Renganadha, is a master piece of superb architecture. Originally built by Raja Dharmavaram, the temple was latter expanded by Cholas, Pandyas and vijayanagara rulers as

T.L.P.A

could be evidenced from the inscriptions on the walls of the temples and copper plates. The shrine was the object of constant attack by the Muslims during the Muslim rule and subsequently renovated several times.

2. 17 The temple is an extraordinary manifestation of beauty and spirituality and is surrounded by seven prakarams enclosed by rampart walls, with 21 gopurams and a number of mandapams. These rampart walls built of stone are 20 to 30 feet high. The huge entrances under the Gopuram in all the rampart walls are provided with massive wooden doors. The 'Thousand Pillared mandapam' in the forth enclosure, is a monument of Indian Architecture. Certain gifts to the temple are of historical interest, those worthy mention being the jewels presented by Vijaya Renga Chokkanaths Nayakan (1704 – 31) and the Gold plate presented by the King Emperor during his visit to South Indian in 1895.

THIRUVANAIKOIL

2. 18 A mile to the east of Srirangam within the island is a famous temple dedicated to Lord Siva called Jambukeswarar is the presiding deity. It is also known as Thiruvanaikoil, because of the tradition, that Lord Siva was worshipped here by an elephant. This ancient shrine, and said to have been in existence from the first century B.C. The temple covers an area of over 7.00 hectares and has five long praharams. The 'Appu'lingam here is a swayambu, and is surrounded by water always which is a novel feature of this temple. Grant saints like Sambandar and Sundaramoorthy Nayanar have visited the temple and composed devotional songs in praise of the presiding deity. The ear ornament which Sri Adi Sankara himself fixed on the ears of Agilandeswari the consort of Jambukeswarar, is held in high veneration. Among the important festivals is the pancha praharam festival on the occasion of which the god is dressed in female dress and goddess in male dress and taken out in a precession in the streets which attract huge crowds from far and near.

SUBRAMANYASWAMY TEMPLE AT KUMARAVAYALUR

2. 19 This temple is an ancient and well known shrine built by the Chola rulers and 5 ½ miles from Tiruchirappalli. There are a number of stone inscriptions giving the history of the temples. The details of endowments made by the various Chola rulers mentioned in these

inscriptions. There are three principal sanctums one Sri Subramanya Swamy with his two consorts, the second for Sri Adinathar and the third for his consort Sri Poovastithi Nayaki. The temple of Sri Subramanya is behind the sanctum of Adinathar. The Uthsava idols of Sri Subramanya, Valli and Deivanai are of great beauty. Saint Arunagirinathar has composed the Divine hymns Thirupugazh in praise of Lord of this place. The temple was renovated very recently.

UPPER ANICUT

2. 20 Where the Cauvery branches off into two at the west end of Srirangam, a dam of considerable magnitude was erected in 1836 known as upper Anicut to regulate the flow of water in the Cauvery and Coleroon rivers. In its original form, the upper Anicut consisted of a simple bar masonry 230m in length divided into three parts by the interposition of two small islands formed by the bed of the stream.

GRAND ANICUT

2. 21 Grand Anicut as it is termed is an ancient work constructed by Karikala Chola, an Early Chola king. It is in the north bank of Cauvery at a point about 16 km east of Tiruchirappalli town. At this point the Cauvery had in very ancient times, formed for an escape for itself, through which a portion of the water return into the coleroon, which at this place was at lower level than Cauvery. The closing of this outlet was necessary for the safety of Tanjavur, and Anicut was constructed for this purpose in very remote times and improved during the Britisher's time. This work with its fine network of irrigation channel's stands as a master piece of Thanjavur kings and a lasting to the engineering skill and knowledge of irrigation of the ancient Tamils. The site has been fast developing as a picnic, recreational centre, and provides good potentialities for fishing and boating.

CHAPTER – III

PHYSICAL FEATURES

Location:

3. 01 The Twin towns of Tiruchirappalli and Srirangam are located at 10° 49' N, 78°42' E and 10°57' N, 70° 44' E respectively on either banks of the river Cauvery at a distance of about 315 KM from Chennai in the southern direction. The river Cauvery which flows in between Tiruchirappalli and Srirangam towns forms the natural divider, conterminous with the boundries erstwhile municipal administration of the two towns. The island town of Srirangam has the river Coleroon as its northern boundary while the Tiruchirappalli town has no such clear cut land mark for all other sides but some irregular boundaries .Maps No.1 shows the location of the Tiruchirappalli Local Planning Area.

3. 02 Geographically speaking, Tiruchirappalli and Srirangam towns situated at the heads of the Cauvery valley are most centrally located not only with respect to Tamilnadu, but perhaps the entire peninsular region. By virtue of its very central location the towns have become the meeting place of transportation lines (both road and rail) from North to South and East to West traversing the State and outside. The other important towns of Tamil Nadu i.e. Thanjavur, Madurai, Salem, Vellore and Coimbatore are within a distant of 60 to 160 KMs from Tiruchirappalli and they are well connected with the latter by both road and rail. Today, Tiruchirappalli, Srirangam, Golden Rock and the neighbouring contiguous urban areas become the corporation of Tiruchirappalli and this city has the vital place in the Tiruchirappalli District, but also fast developing into a regional metropolis, extending its influence in many fields over parts of South Arcot, Vellore, Salem, Erode, Dindigul, Sivagangai and Pudukottai District. The Tiruchirappalli Town group is already one of the forward industrial areas of the State.

3. 03 Physically , Tiruchirappalli and Srirangam towns and their environs , form part of a vast plain of fertile alluvial soil, with a gentle but gradual slope from the West , relieved here and there by broken and isolated masses of Crystalline rocks , the prominent of which are the Great Rockfort of Tiruchirappalli and the Golden rock near the Central jail . The Cauvery with its numerous distributory channels not only forms the basis for sustained paddy cultivation on an extensive scale throughout the year, but also adds to the scenic beauty of the region.

Standing paddy fields and Mango groves and Coconut Thopes interspread or mingled with cluster of settlements, are striking feature of the landscape of Tiruchirappalli and Srirangam towns.

Geology:

3.04 Except for alluvium and soils which are of recent age, the rest of the rocks exposed in the area, belong to the Archean, cretaceous and tertiary formations. Of these rock types the archeans rocks occur north and south of Cauvery alluvium.

Minerals:

3. 05 By and large, the minerals of economic importance consist of building materials and limestone. Among the modern number of valuable minerals occurring in the area, the magnetic iron ore beds in the Musiri are the most important. Many of the rocks of the area would make valuable materials. The ordinary varieties of genesis have been used in many of the temples and the joining and foliation of many of the rocks this class appear favourable to the quarrying of rectangular masses, Corundum, mica gypsum, magnesia, garnet, quartz, flints and phosphate modules occur at various place in the area surrounding Tiruchirappalli but with the exception of the building stone. None of these is of particular importance or they not mined to any viable extent. A good deal of building stone is quarried in Tiruchirappalli Planning Area. Laterite is excavated in large quantities chiefly for road metal and Kankar limestone are quarried to a small extent in very numerous localities.

Ground Water

3. 06 Ground water in this area occur in limited quantities in the pore spaces available in the weathered material overlying the crystalline rocks and also in the joints, fissures, and other openings in the rock below. In these areas deep tube wells are not feasible and large diameter dug wells are better suited as this will expose more joints and fissures containing water in the well, than a small diameter tube well. The Cuddalore sandstones of upper Miocene are the prolific water yielding aquifers of the area. Here is a good scope for tapping ground water by means of deep tube wells upto a depth of 400 M. The alluvial spread along the Coleroon, Vellar and Mandhyar River also contain fairly good aquifers within the shallow depth.

Climate:

3.07 Tiruchirappalli and Srirangam have a high temperature and a low degree of humidity. The climate is hot and dry in many parts of the year. Eventhough not subjected to extremes of climate, the summer months are quite hot, the difference between maximum and minimum temperature is only moderate and the variation in temperature from day to night is little and does not give any relief from the sweltering heat. The year can be give any relief from the sweltering heat. The year can be divided into four seasons as follows.

Cool months	... December to February
Hot months	... March to May
Windy months	... June to August
Rainy months	... September to November

3.08 The first two months of the year are very pleasant with warm days and cool nights, but by the close of February, the climate becomes very sultry as the temperature shoots up and the mercury is found to be at its peak by the close of May and early June. During this period the towns are subjected to dry and virulent winds, which are uncomfortable and the occasional rains that occur during this period does not affect the temperature. The annual mean maximum temperature is 32.7°C and the annual mean minimum temperature is 24.0°C. The highest temperature of 39.3°C occurs in the month of April, and the lowest temperature of 16.7°C occurs in the month of February.

Rainfall:

3.09 The average annual rainfall for the towns is about 27 inches, the bulk of which is received during the North West monsoon period i.e. from October to December. The total number of rainy days in a year ranges from 35 to 40 days on an average. There are rains during summer also (March, April and May) but such occasions of rainfall are few and far in between.

3.10 The South West monsoon generally sets in at the beginning of the June and blows with great force till the end of August. During September a northerly breeze blows, which shifts round to the past, and the north east monsoon sets in and continues till middle of January and is accompanied by heavy showers of rain. In January a chilly easterly wind sets in and this is followed in March by southern wind till the South West monsoon bursts again. Thus

the wind travels all round the compass in more or less regular stages during the course of the year.

Flora:

3. 11 Tiruchirappalli and its environs are fairly rich in flora. Coconuts, tamarinds and palmyras are found in plenty. The soil is rich in alluvium and the principal crops grown are paddy, banana and sugarcane. A characteristic feature of the town's landscape is the preponderance of standing paddy fields, Mango groves and Coconut gardens amidst sprawling residential localities and abutting the free ways of the towns.

No.	Name of the place	Area	Population	Area	Population
1					
2					
3					
4					
5					
6					
7					
8					
9					
10					
11					
12					
13					
14					
15					
16					
17					
18					
19					
20					
21					
22					
23					
24					
25					
26					
27					
28					
29					
30					
31					
32					
33					
34					
35					
36					
37					
38					
39					
40					
41					
42					
43					
44					
45					
46					
47					
48					
49					
50					
51					
52					
53					
54					
55					
56					
57					
58					
59					
60					
61					
62					
63					
64					
65					
66					
67					
68					
69					
70					
71					
72					
73					
74					
75					
76					
77					
78					
79					
80					
81					
82					
83					
84					
85					
86					
87					
88					
89					
90					
91					
92					
93					
94					
95					
96					
97					
98					
99					
100					

CHAPTER – IV

POPULATION AND LAND USE

4.01 Tiruchirappalli is the fourth largest city in the State of Tamil Nadu and has spread its urban influence over outside limit of the city. The total population of the Master Plan area which is notified as Tiruchirappalli Local Planning Area is 755173 as per 1991 census. This includes the one Corporation and twenty seven villages.

4.02 The list of various local bodies within the local planning area and their Extent is given in the table 4.1.

Table 4.1

Tiruchirappalli Local Planning Area:
Comprising Corporation and Villages:

S. No.	Name of the Corporation and village	Area in Hec.
1.	Tiruchirappalli Corporation	14560.32.0
2.	Killikoodu village	191.09.5
3.	Uthamaseri	517.88.5
4.	Panayapuram	342.18.0
5.	Kambarasampettai	521.23.0
6.	Mutharasanallur	463.54.0
7.	Palur	206.49.0
8.	Allur	411.30.5
9.	Mekudi	674.78.0
10.	Murathandakuruchi	483.71.0
11.	Malliyampattu	341.77.5
12.	Solanganallur	172.44.0
13.	Somarasampettai	243.60.0
14.	Thayanur	1284.05.5
15.	Kallikudi	123.61.0
16.	Panayakuruchi	257.71.0
17.	Kavalakudi	314.25.0
18.	Kilamulla kudi	346.63.0
19.	Vengur	610.90.0
20.	Pappakuruchi	492.97.0
21.	Ellakudi	174.75.5
22.	Arasankudi	528.15.5
23.	Natarajapuram	545.93.0
24.	Nachikuruchi	315.24.5
25.	Mekudi Inam	845.97.5
26.	Thalakudi	256.88.0
27.	Tohur	729.94.5
28.	Bikshandar Kovil	616.34.5
Total		28114.00.0

T.L.P.A

4.03 Though for certain facts, mention is made for the area even outside the local planning area, detail studies are made only for the confirmed Tiruchirappalli Local Planning Area.

4.04 Table 4.2 shows the decadal populations of the Local Planning Area.

Table 4.2

Population

Year	Corporation	Rural Area	L.P.A
1951	3,23,693	-	-
1961	3,74,284	41,475	4,15,759
1971	4,78,363	56,603	5,34,966
1981	5,78,767	65,791	6,44,558
1991	6,69,452	85,721	7,55,173
2001	7,46,062	-	-

LAND USE

4.05 The pattern of residential development in Tiruchirappalli more or less follows closely those of other important towns of Tamil Nadu i.e. high densities in the older parts of the towns and low densities in the newly planned residential developments. Those around the Fort, Puthur, Woriyur, and Tennur around market and Beemanagar are old residential localities with narrow streets and a little reservation. Thillainagar, Ramalinganagar, Sengulam colony, Kajamalai, K.K Nagar and Ponnagar are some planned developed colonies with infrastructure facilities.

4.06 In the island town of Srirangam residential development had taken place around two temples Srirangam Renganathar Temple and Thiruvanaikoil temple. A new colony namely Ganapathi nagar is developed with full infrastructure and large number of flats are emerging in and around this area.

4.07 In addition to the above the Golden Rock, Pirattiyur, K. Abishekapuram, Alathur and Sathanur have been developed continuous. In rest of the areas the settlement are placed in a non- continuous way.

Table no:4-3,4-4,4-5,shows the existing landuse for corporation.L.P.A(excluding corporation and entire local planning Area)

COMMERCIAL

4.08 The major commercial activities of Tiruchirappalli are concentrated around Main Guard Gate area and Market area. The commercial area in the town not only serves to the planning area but also serves at regional level. The Gandhi market is functioning as a regional level market for vegetation and fruits. Some commercial activities are concentrated in between bus stand and railway station also.

INDUSTRIES

4.09 The major industry within the planning area is railway workshop. There is one industrial estate developed at Ariyamangalam. Moreover two major industries Viz., Bharat Heavy Electricals Limited and small Arms project are developed very near to the planning area which had been included in Navalpattu New Town Area. In addition the influence Industrial estates of Thuvakudi, Thiruverambur and Mathur influence over the planning area. However some major industries have also been developed within the planning area at different places. In addition Tanneries are developed in both Kottapattu and Thayanur villages.

Table 4.3**Existing land use for Corporation Area year 2003**

S. No.	Land use	Area in Hectare
1.	Residential	5189.45.0
2.	Commercial	216.92.0
3.	Industrial	591.03.0
4.	Educational	458.43.0
5.	Public & Semi Public	993.42.0
6.	Agriculture wet	2597.50.0
7.	Agriculture Dry	1801.31.0
8.	Water bodies	1916.87.0
9.	Transportation	795.39.0
	Total	14560.32.0

Table 4.4**Existing land use for L.P.A. (Excluding Corporation Area) Year - 2003**

S. No.	Land use	Area in Hectare
1.	Residential	1104.40.0
2.	Commercial	11.80.0
3.	Industrial	33.05.0
4.	Educational	24.69.0
5.	Public & Semi Public	2.64.0
6.	Agriculture wet	7420.95.0

Table 4.5**Existing land use for L.P.A year 2003**

S. No.	Land use	Area in Hectare
1.	Residential	6293.85.0
2.	Commercial	228.72.0
3.	Industrial	624.08.0
4.	Educational	483.13.0
5.	Public & Semi Public	996.05.0
6.	Agriculture wet	10018.45.0
7.	Agriculture Dry	4029.53.0
8.	Water bodies	4449.07.0
9.	Transportation	991.12.0
Total		28114.00.0

TRANSPORT AND COMMUNICATION:

4.10 The National Highways No.45, 45B, 67, 210 and the State Highways No. 24 & 25 connects Tiruchirappalli city with other important urban centres of the State. The arteries are the Dindugul road, Madurai road, Karur-Thanjavur road, Pudukkottai road, Salem and Chidambaram road. The other important road is the bye - pass road connecting Chennai road with Madurai road and the Kumbakonam road along the southern bank of the river Cauvery.

RAILWAYS:

4.11 Tiruchirappalli is an important railway junction and is also a divisional headquarters of the southern Railway. There are four broad gauge lines radiating from Tiruchirappalli junction via main line and chord line to Thanjavur, Chennai, Madurai and line linking Erode, Coimbatore and Bangalore. Apart from this two metre gauge lines for Thanjavur and Rameswaram are also available. Tiruchirappalli junction is the main station for passenger as well as goods and the other station namely Fort, Palakkarai, Tiruchirappalli Town, Srirangam and Goldenrock also serve as entry points for Mass transport within the Planning Area.

AIRWAYS:

4.12 Tiruchirappalli is placed in the international airports list. The airport is located on the Pudukkottai road at a distance of 6 KMs from the Tiruchirappalli railway junction. It occupies nearly 400 acres. Airlines are now operated from here to Chennai, Madurai, Thiruvananthapuram, Calicut, Fujairah, Kuwait, Ras-Al.Khaimah, Sharjah, Colombo and Singapore..

MASS TRANSPORT:

4.13 The main mode mass transportation is bus. A number of private owners, and State Transport Corporation operate town buses and all parts of the planning area are well connected by town bus routes. The long distance route buses also run in all direction from the city which also helps for the movement of daily commuters from and to the city.

4.14 Trains running on Tiruchirappalli Erode line, Trichy – Manapparai line, Trichy – Lalgudi line and Trichy – Thanjavur line carry daily commuter to the city.

T.L.P.A

WATER SUPPLY:

4.15 At present the protected Water Supply is available for the entire planning area.

DRAINAGE:

4.16 Underground drainage system is functioning both erstwhile at Tiruchirappalli and Srirangam municipalities but still a portion is to be covered by this system in the above area. Other than this, no other area within planning area is provided with effective underground drainage system. The open drainage system is available in other areas for disposal of waste water.

ELECTRICITY:

4.17 All settlement within the Planning Area is provided with electricity.

EDUCATION:

4.18 Tiruchirappalli is well known city for education. Higher level institutions such as Medical & Paramedical Colleges, Engineering Colleges, Law College and numerous Arts & Science Colleges are available within the planning area.

HEALTH:

4.19 In Tiruchirappalli town there are hospitals of which the Government Medical College, Hospital with bed strength of 398 and followed by child Jesus private hospital with bed strength of 208, Besides K.M.C Hospital, Sea Horse Hospital, ABC Hospital, Maruti Hospital and Private Nursing Homes are famous health centre in Trichy.

PUBLIC OFFICES:

4.20 Tiruchirappalli which has become the headquarter town of the District by virtue of its very location in the heart of Tamil Nadu, and on the intersection of main communication routes, is also a regional centre of much importance. Hence, number of public offices viz. central, State and quasi government offices having jurisdiction not only in the District, but also the surrounding districts are also located here. Government or public agencies-owned buildings are very limited and many such offices are located in private buildings paying enormous sums of money by way of rent.

PARKS AND PLAYFIELDS:

4.21 There are many parks being maintained either by corporation or by private agencies. In addition playgrounds are also being maintained by schools or College authorities. Such areas are notified under parks and playfields and open spaces (Preservation and regulation) Act 1959 and the details are given in Annexure 'G'.

HOUSING:

4.22 There had been a sudden spurt of activity in land development and housing in all over the planning area. The location of a number of industries and their desire to own houses gave a fill up to the developmental activities. But development has taken place at a higher rate and that too in a haphazard manner by private developers.

SLUMS:

4.23 There are 155 slums in Tiruchirappalli town with an estimated population of 77,610, which excludes those in tenements provided under slums clearance scheme. The slum population is distributed over 15222 families in 10553 shelters. Each shelter unit in these slums houses on an average 1.5 families in the town.

4.24 Nearly 70 percent of the slums in the town are in government land. Over 85 percent of the slums in Tiruchirappalli are scattered but developments and linear slums on road account for another 10 percent of the slums.

4.25 A sample socio economic survey was done in the representative 48 selected slums these 155 slums by ECONOMIST GROUP Chennai and published a report called "SURVEY OF SLUMS IN TRICHY URBAN AGGLOMERATION" in April 1989. This report was prepared for project management Group, Tamilnadu Urban Development project, Government of Tamil Nadu. The details from the report in a nutshell are given as follows.

PROJECT MANAGEMENT GROUP

SURVEY OF SLUMS IN TIRUCHI
 DIRECTORY OF SLUMS
 ZONE I TIRUCHI TOWN

ST. SPOUS

SL NO	WRO NO	FLUM	SHELTER UNITS	VILLAGE NO	LAND OWNERSHIP	LAND CATEGORY	SURVEY NO	LAND VALUE SQ. FT.
1	1	KEELADAVATHANAM	12	50	STATE GOVT.	ROAD PORAMPOKKU	A/5/TS 17	10
2	1	MELADAVATHANAM	31	86	STATE GOVT.	ROAD PORAMPOKKU	A/42/TS 42	20
3	1	THEKKODU IYER THOPPU	22	50	STATE GOVT. CENTRAL GOVT. RAILWAYS PRIVATE	KANJAI JAYARAJA IYER	A/7/TS 10-3 A/44/TS 27 A/14/TS 28	12
4	1	MELADAVATHANAM KONAR STORE	22	50	PRIVATE	SRIHIVAGA KONAR	A/43/TS 11	10
5	1	SANKARANPILLAI STREET	17	86	TEMPLE	CHOLAFURI MASTHAN KOIL	A/20/TS 65	20
6	2	NANDHI KOIL STORES	7	86	STATE GOVT.	ROAD PORAMPOKKU	A/31/TS 21	15
7	2	THIYAGARAJAR SALAI	13	86	STATE GOVT.	ROAD PORAMPOKKU	A/25/TS 81	13
8	3	M-LAKSHOTTAI NORTH STREET	10	86	STATE GOVT.	ROAD PORAMPOKKU	A/32/TS 2	25
9	3	PASUMADAI MELA VEETHI	28	86	TEMPLE	M-LAKSHOTTAI KOIL	A/22/TS 10	15
10	4	CHINNA CHOWK	27	86	TEMPLE	CHINNA CHOWK	6/1/TS 50	12
11	4	PERIYA CHOWK	27	86	TEMPLE	PERIYA CHOWK	6/1/TS 51	12
12	4	YAMAIKULAM STRIGARA THOPPU	24	86	PRIVATE	ISLAM SCHOOL	F/31/TS 34	15
13	5	OLD GOODS SHED ROAD	41	40	STATE GOVT.	ROAD PORAMPOKKU	D/30/TS 37-41, 44, 45	18
14	5	JALALPAPAKIRI STREET	8	40	STATE GOVT.	GOVERNMENT PORAMPOKKU	E/24/TS 14	15
15	5	JIVNA NAGAR	56	40	STATE GOVT.	GOVERNMENT PORAMPOKKU	F/20/TS 67, 68, 69, 72/TS 21	14
16	5	SHERIFF STREET	32	40	STATE GOVT.	VAIKKAL PORAMPOKKU	F/3/TS 1	15
17	5	VAYAL STREET	27	86	MUSLIM	NOT AVAILABLE		4
18	6	NADU SUNARIPARA STREET	7	86	STATE GOVT.	ROAD PORAMPOKKU	6/8/TS 45	15
19	6	GURUKULAM	55	86	MUSLIM		F/31/TS 20	10
20	8	PONGAVANATHANAL STORE	11	86	TEMPLE	PHOOLANATHANAL KOIL	6/24/TS 131	25

PROJECT MANAGEMENT GROUP SURVEY OF SLUMS IN TIRUCHY

DIRECTORY OF SLUMS

ZONE I TIRUCHY TOWN

SL. NO	W.D. NO	W.D. NAME	SHelter UNITS	Village NO	LAND OWNERSHIP	LAND CATEGORY	SURVEY NO	SEC.	GROUP
21	8	VARGHSE RANI STREET	8	86	TEMPLE	AZHAGAR KOIL	G/25/TS 308		3
22	10	KLETHAR STREET	10	86	STATE GOVT.	ROAD PORAMPOKKU	G/2/TS 85		18
23	11	ARI ANAYAGAM THOPPU	20	50	STATE GOVT.	ROAD PORAMPOKKU	A/41/TS 29		15
24	11	ENASATHIAR STREET	56	86	STATE GOVT.	ROAD PORAMPOKKU	A/42/TS 55 S/5/TS 2		10
25	11	KURTRUMANISAMY STORE	28	50	TEMPLE	KURTRUMANISAMY MADAM	A/40/TS 63.6		15
26	11	KAPALA NERU NAGAR	92	86	STATE GOVT.	BURIAL GROUND	G/4/TS 23		25
27	11	SELAVINAYAGAM KOIL STREET	52	86	TEMPLE	PILLAITAR KOIL	G/4/TS 43		20
28	11	SATHYANDORTHY NAGAR	144	86	MUNICIPALITY		3-4/TS AS		15
29	11	KARUVATTUPETTAI KAMARAJ NAGAR	66	86	MUNICIPALITY		G/18/TS 2,4,11		13
30	11	BHARATHI NAGAR	62	86	MUNICIPALITY		G/18/TS 2,4,11		15
31	11	ANJA NAGAR	157	50	STATE GOVT. MUNICIPALITY	ODAI PORAMPOKKU	G/18/TS 13 G/18/TS 12		17
32	11	BABU ROAD	8	86	STATE GOVT.	ROAD PORAMPOKKU	G/2/TS 167		20
33	11	KHAD BAZHA MAYAN	13	86	PRIVATE	FAZUDEEN	A/38/TS 7-20		20
34	12	SURANJER KAMRAJ NAGAR	424	49	MUNICIPALITY		G/18/TS 14,11		10
35	12	K. P. S. KODE NAGAR	14	49	TEMPLE	MAKALAMMAN KOIL	G/18/TS 39		12
36	12	TARANALLUR SORANI STREET	44	49	PRIVATE	SUBRAMANIAM PILLAI	G-18/TS 24		8
37	12	TARANALLUR NORTH STREET	19	49	STATE GOVT.	GOVERNMENT PORAMPOKKU	G-18/TS 38,11	15 78,11	7 16
38	12	TARANALLUR AGRAMARAM	23	49	TEMPLE	LAKSHMI NARASIMHAPERUMAL KOIL	G-38/TS 14		14
39	13	PROYKOLLA	121	49	STATE GOVT.	GOVERNMENT PORAMPOKKU	G-33/TS 43,11	11, 71/1,11	22
40	13	SINDASAIYAPILLAI THOPPU	9	49	PRIVATE	SANDANAPILLAI	G-41/TS 34,11		20
41	14	BHOLEGANATHAR KOIL STREET	26	86	STATE GOVT.	ROAD PORAMPOKKU	G-24/TS 110		3
42	14	U-PILLIYAR STREET	47	86	MUNICIPALITY		NOT AVAILABLE		20

PROJECT MANAGEMENT GROUP		SURVEY OF SLUMS IN TIRUCHI				ECONOMY	
DIRECTORY OF SLUMS		LAND OWNERSHIP		LAND CATEGORY		SURVEY NO	
BL NO	SLUM NO	SHELTER UNITS	VILLAGE NO	LAND OWNERSHIP	LAND CATEGORY	ECONOMY	
						R.	
43	14	24	86	TEMPLE	KOTHALATHAN KOIL	G-31/T5 11	22
44	15	167	86	STATE GOVT.	VANDIPETTAI	F-12/T5 9	15
45	15	7	86	MOSQUE		F-8/T5 150	10
46	16	88	86	PRIVATE	GNAHABAL	H-14/T5 5-21	13
47	16	28	86	STATE GOVT.	GOVERNMENT PORAMPOKKU	H-2/T5 1	23
48	17	89	86	STATE GOVT.	ROAD PORAMPOKKU	H-7/T5 1	10
49	17	51	86	STATE GOVT.	ROAD PORAMPOKKU	H-10/T5 112	13
50	18	7	48	STATE GOVT.	ATTU PORAMPOKKU	H-18/T5 1	1
51	18	14	86	STATE GOVT.	ROAD PORAMPOKKU	H-3/T5 57,105	10
52	20	20		PRIVATE	THANGAVELU CHETTIAR	NOT AVAILABLE	10
53	20	177	48	STATE GOVT.	GOVERNMENT PORAMPOKKU	I-40/T5 23,28,37,40,75	5
54	22	296	87	CENTRAL GOVT.	RAILWAYS	129-31/T5, 2, 42, 63, 103, 104	15
55	23	225	87	TEMPLE	KRISHNAN KOIL	I-31/T5 10	15
56	23	43	87	STATE GOVT.	GOVT PORAMPOKKU	I-32/T5 17	6
57	23	15	87	MUNICIPALITY		I-32/T5 141, 142	15
58	24	22	87	CENTRAL GOVT.	RAILWAYS	I-11/T5, 2, 13/T5, 8, 14/T5	15
59	24	173	87	CENTRAL GOVT.	RAILWAYS	I-11/T5, 2, 13/T5, 9, 14/T5	15
60	24	26	87	CENTRAL GOVT.	RAILWAYS	I-11/T5, 2, 13/T5, 1-8, 14/T5	3
61	25	345	87	STATE GOVT.	ROAD FORAMPOKKU	L-2/T5 15	12
62	25	71	87	CENTRAL GOVT.	RAILWAYS	NOT AVAILABLE	2
63	26	116	87	MUNICIPALITY		NOT AVAILABLE	10
64	26	56	87	STATE GOVT.	PWD PORAMPOKKU	NOT AVAILABLE	14
				STATE GOVT.	GOVT PORAMPOKKU	K-10/T5 5	

PROJECT MANAGEMENT GROUP

SURVEY OF SLUMS IN TIRUCHI
 DIRECTORY OF SLUMS
 ZONE I TIRUCHI TOWN

SLIST GROUP

SL NO	SLUM NO	SHELTER VILLAGE UNITS	LAND OWNERSHIP	STATE GOVT.	MUNICIPALITY	GOVT FORAMPOKKU	SURVEY NO.	LAND VALUE 1./SQ.FT.
65	2	201	87	STATE GOVT.	MUNICIPALITY	GOVT FORAMPOKKU	J-33/TS 2	2
66	2	10		MUNICIPALITY			NOT AVAILABLE	3
67	2	62		MUNICIPALITY			NOT AVAILABLE	12
68	2	24		PRIVATE		KANDAIYAN KONAR	NOT AVAILABLE	10
69	2	22		MUNICIPALITY			NOT AVAILABLE	3
70	2	50		MOSQUE			NOT AVAILABLE	15
71	2	173	41	TEMPLE		THOTTARAPAKRISHNAN CHARITIES	K-1/TS 2	15
72	2	41	87	MUNICIPALITY			J-24/TS 1, 2, 3, 4, 5	15
73	2	12	87	STATE GOVT.		GOVT FORAMPOKKU	J-33/TS 1, 2, 3, 4	15
74	2	48	87	MOSQUE			J-22/TS 1, 2	5
75	2	382	87	STATE GOVT.	STATE GOVT. CENTRAL GOVT. TEMPLE	GOVT FORAMPOKKU	1-6/TS 3; NOT AVAILABLE; J-29/TS 1, 2, 3, 4, 5, 6, 7, 8, 9, 10	15
76	2	17	87	MUNICIPALITY			J-28/TS 1, 2, 3, 4	14
77	2	6	87	STATE GOVT.		GOVT FORAMPOKKU	J-25/TS 1, 2, 3, 4	6
78	2	271	40	CENTRAL GOVT.		RAILWAYS	E-38/TS 1	3
79	2	240		STATE GOVT.		APANAGAR HOUSING SOCIETY	NOT AVAILABLE	10
80	2	376	40	STATE GOVT.		APANAGAR HOUSING SOCIETY	E-27/TS 1, 2, 3, 4, 5, 6, 7, 8, 9, 10	3
81	2	62	40	STATE GOVT.		KAMAR POUNJERU	K-2/TS 1, 2, 3, 4, 5, 6, 7, 8, 9, 10	20
82	2	74		PRIVATE		JARAL MOHAMMAD CILLEBE	NOT AVAILABLE	20
83	2	21	41	STATE GOVT.		GOVT FORAMPOKKU	J-16/TS 1, 2, 3, 4, 5, 6, 7, 8, 9, 10	6
84	2	7		TEMPLE		SHIVANATHANAR KOIL	NOT AVAILABLE	15
85	2	25	41	STATE GOVT.		GOVT FORAMPOKKU	K-1/TS 1, 2, 3, 4, 5, 6, 7, 8, 9, 10	15
86	2	33	41	STATE GOVT.		GOVT FORAMPOKKU	K-1/TS 1, 2, 3, 4, 5, 6, 7, 8, 9, 10	15

LIST GROUP

SURVEY OF SLUMS IN TIRUCHY

PROJECT MANAGEMENT GROUP

DIRECTORY OF SLUMS

ZONE I TIRUCHY TOWN

SURVEY NO

LAND CATEGORY

LAND VALUE S./SQ.FT.

SHelter VILLAGE UNITS THD

LOD

DIRENSHIP

SLUM NO

STREET

UNITS

THD

LOD

DIRENSHIP

SURVEY NO

LAND VALUE S./SQ.FT.

SLUM NO	STREET	UNITS	THD	LOD	DIRENSHIP	TEMPLE	LAND CATEGORY	SURVEY NO	LAND VALUE S./SQ.FT.
87	31 PUJUREDDI STREET	14				STATE GOVT.	ROCKFORT MOUNA MADAM	NOT AVAILABLE	3
88	31 HELA PALLAR STREET	53	41			STATE GOVT.	GOVT FORANPOKKU	J-15/TS 17, 20	5
89	31 PANJU KIDAMBU STREET	112	41			STATE GOVT.	GOVT FORANPOKKU	J-2/TS 62	9
90	31 SEDAL MARIAMMI KOIL STREET	35	41			STATE GOVT.	GOVT FORANPOKKU	J-15/TS 2	7
91	31 SALAI STREET	21				STATE GOVT.	ROAD FORANPOKKU	NOT AVAILABLE	12
92	32 RANGANATHAPURAM	12	40			MUNICIPALITY		E-13/TS 2, 3, 4, 5	7
93	32 SRINIVASAPURAM	72	40			STATE GOVT.	GOVT FORANPOKKU	E-28/TS 6, 7	4
94	32 THERKUMUTHURAJA STREET	58	40			STATE GOVT.	KULATHU FORANPOKKU	C-27/TS 1, 2, 3, 4, 5	20
95	32 VANGARAPETTAI	399	40			TEMPLE		E-3/TS 3, 4, 5, 6, 7	12
96	33 BALAN MYLAR	50	40			STATE GOVT.	P. H. D.	E-13/TS 7	5
97	33 SANGEETHAPURAM	114	40			STATE GOVT.	VAIKYAL FORANPOKKU	E-19/ALL TTD	10
98	33 KUDBISHA NAGAR	224	40			MOSQUE MUNICIPALITY		NOT AVAILABLE	8
99	33 MALLIGAPURAM	82	40			TEMPLE MUNICIPALITY	MARIAMMI KOIL	E-8/TS 2	8
100	33 MOOLAKOLLAI STREET	52	40			STATE GOVT.	GOVT FORANPOKKU	E-19/TS 51	4
101	34 VAMADAM PALLAR STREET	88	40			CENTRAL GOVT.	RAILWAYS	NOT AVAILABLE	10
102	34 RETTAI VAIKKAL	13	40			STATE GOVT.	VAIKYAL FORANPOKKU	E-8/TS 2	8
103	34 VA VINDAYAMPURAM	12	40			STATE GOVT.	YALAM FORANPOKKU	E-19/TS 15, 16, 17/TS	4
104	34 OTTAMBOORAM PALLIVASAL ST	91	40			PRIVATE	BHAGUDEEN	D-36/TS 1	10
105	34 ENANTHAR THOPPUP	67	40			STATE GOVT.	VAIKYAL FORANPOKKU	D-36/ALL TTD	4
106	35 KENI THOTTAM	11	40			STATE GOVT.	GOVT FORANPOKKU	D-36/ALL TTD	8
107	35 THERKUTHURUPATHIARMMAN KOIL ST	6	40			STATE GOVT.	GOVT FORANPOKKU	D-36/ALL TTD	7
		128	40			STATE GOVT.	GOVT FORANPOKKU	E-26/TS 2	3
						STATE GOVT.	GOVT FORANPOKKU	E-26/TS 2, 3	10
						STATE GOVT.	GOVT FORANPOKKU	D-24/TS 3, 4	4
						STATE GOVT.	GOVT FORANPOKKU	D-23/TS 17, 120	4
						STATE GOVT.	GOVT FORANPOKKU	E-24/TS 67	4

PROJECT NAME: SEWAGE TREATMENT GROUP

SURVEY NO: SLURRY 111 TIRUCHI
 DIRECTORY OF SLURRY
 ZONE I, TIRUCHI TOWN

EC: _____

SL. NO	W.D. NO	SL. NO	SHELTER UNITS	VILLAGE NO	LAND OWNERSHIP	LAND CATEGORY	SURVEY NO	GROUP
109	35	FATHIMA STREET	58	40	MUNICIPALITY		D-25/ALL TS	3
110	35	PODUTHOTTAM	36	40	TEMPLE	THROUFPATHI ANMAN KOIL	D-23/TS 53,54	12
111	35	THEYKU TAGAVA STREET	11	40	STATE GOVT.	GOVT FORAMPORKU	D-22/TS 44	3
112	35	APPAKARA STREET	24	40	STATE GOVT.	GOVT FORAMPORKU	D/25/TS-1	12
113	35	VIR. PACHIPURAM, SAVERIAR ST.	62	38	STATE GOVT.	GOVT FORAMPORKU	C-16/TS163	5
114	36	VADUVUR PALLAR STREET	38		MUNICIPALITY		NOT AVAILABLE	3
115	36	THEYKU MEDU	83		MUNICIPALITY		NOT AVAILABLE	15
116	36	SENGULATHOM KOIL STREET	35	39	TEMPLE	SENGULATHOM KOIL	D-14/TS 93,94	6
117	37	GANCHIPURAM	103	38	STATE GOVT. TEMPLE	VAIKKAL FORAMPORKU THIRUTHANTHOM KOIL	D-5/TS 124,25 D-6/TS 127,128	15
118	37	SEKANTHI PILLAIYAR KOIL ST.	106	39	STATE GOVT. MOSSUE	GOVT FORAMPORKU	D/19/TS 20-22 NOT AVAILABLE	20
119	37	THANTHOMESWARAR KOIL	35	38	TEMPLE	KOIL FORAMPORKU KOIL TRUST	D-2/TS 43,45,46,47,48,49	4
120	37	MILAKAIKOLLAI SAICHU	35	38	TEMPLE	THATHUNAVAR KOIL	D-21/TS15-22	5
121	37	SEPMANKULATHU SAICHU	76		TEMPLE	VINAYAGAR KOIL	NOT AVAILABLE	3
122	37	68 PALAYAM BAZAAR	9	38	MUNICIPALITY		D-39/TS 40,41	3
123	38	KALMAIDEN STREET	71		MUNICIPALITY		NOT AVAILABLE	4
124	38	VADAKKU MUTTURAJA STREET	37		TEMPLE	PERIAPAL KOIL	NOT AVAILABLE	3
125	38	SAVERIAR KOIL STREET	81	38	STATE GOVT.	GOVT FORAMPORKU	D-16/THIRU	14
126	38	RATHINACHETTIAR PETTAI	20	38	PRIVATE	RATHINACHETTIAR	C-21/TS 53-55	10
127	39	KALLARAIETTU STREET	115	38	STATE GOVT.	BURIAL GROUND	C-15/TS 14,15	10
128	39	PALLA STREET	212	40	PRIVATE	ADWAKKON IYER	NOT AVAILABLE	8
129	39	ANJANAGAR	19	37	STATE GOVT.	ROAD FORAMPORKU	C-12/TS 70	2
130	39	PANICKANNATTAN STREET	39	38	STATE GOVT.	VAIKKAL FORAMPORKU	C-16/TS 163	10

PROJECT MANAGEMENT GROUP

SURVEY OF SLUMS IN TIRUCHY

DIRECTORY OF SLUMS

ZONE I TIRUCHY TOWN

COMMIST GROUP

SL NO	WARD NO	SLUM NO	SHELTER UNITS	VILLAGE NO	LAND OWNERSHIP	LAND CATEGORY	SURVEY	LAND VALUE Rs./SQ.FT.
131	40	CHELLAIANMAN KOIL	34	38	TEMPLE	CHELLAI ANMAN KOIL	C-14/TS 1-3	15
132	40	B-B NACHIARPALAYAM	5	38	STATE GOVT.	GOVT PORAMPOKKU	C-14/TS 12,34	15
133	40	WORIYUR HETTU STREET	8	38	STATE GOVT. MUNICIPALITY	BURIAL GROUND	C-14/TS 17/1 C-13/TS 14-16	5
134	50	TAKKAR ROAD	11	38	TEMPLE	PANCHAVARIASAMY KOIL	B-9/TS 17,100	8
135	40	KALAIYAN STREET	12	38	STATE GOVT.	GOVT PORAMPOKKU	B-3/TS 1	5
136	42	NAWAB THOTTAM	125	38	STATE GOVT.	GOVT PORAMPOKKU	B-9/TS 1	5
137	42	INDRANAGAR	144	38	STATE GOVT.	ROAD PORAMPOKKU	B-11/TS 119,119	7
138	42	ANNAI SATHIYA NAGAR	27	38	STATE GOVT.	ROAD PORAMPOKKU	B-11/TS 118,117	5
139	42	KEERAI KOLLAI	152	38	MOSQUE	NOT AVAILABLE	NOT AVAILABLE	5
140	42	WORIYUR HOUSING BOARD	23	38	STATE GOVT.	ROAD PORAMPOKKU	B-11/TS 22-24	2
141	43	ANNAI SATHIYA NAGAR	21	38	STATE GOVT.	P M D	NOT AVAILABLE	3
142	43	INDRA NAGAR	55	50	TEMPLE	THAYURANAVAR KOIL	A-13/TS 1,52	4
143	43	GANDHI NAGAR	113	38	MUNICIPALITY		NOT AVAILABLE	25
144	43	KOSARETTU PARA STREET	11	39	MUNICIPALITY		NOT AVAILABLE	1
145	43	SANJAI GANDHI NAGAR	120	39	STATE GOVT.	HIGHWAYS	A-19/TS 2,5	5
146	43	MELACHINTHANANI	31	39	MOSQUE		NOT AVAILABLE	12
147	43	HANTHAYADI	12	39	STATE GOVT.	GOVT PORAMPOKKU	A-20/TS 12/1,2	13
148	43	SUBRAMONIYASAMY KOIL STREET	18	39	TEMPLE	BAIRAL IYADAH	A-15/TS 1	3
149	44	ODAI STREET	173	50	STATE GOVT.	ROAD PORAMPOKKU	A-8/TS 17,17	5
150	44	PADUVAI NAGAR	146	50	STATE GOVT.	GOVT PORAMPOKKU	A-11/TS 136	3
151	44	ANNANAGAR MUNICIPAL QUARTERS	29	50	STATE GOVT.	BURIAL GROUND	A-12/TS 1	3
152	44	COLLEGE ROAD	8	86	CENTRAL GOVT.	HIGHWAYS	A-23/TS 14,16	1

PROJECT MANAGEMENT GROUP		SURVEY OF SLUMS IN TIRUCHI				ECC		GROUP
		DIRECTORY OF SLUMS						
		ZONE I TIRUCHY TOWN						
SL NO	SRD NO	SHELTER VILLAGE NO	LAND OWNERSHIP	LAND CATEGORY	SURVEY NO			LAND VALUE D.F.T.
153	44	FANITERIANKOIL SANDHU	20	50	TEMPLE	LAKSHMI NARASINGAPERUMAL KOIL A-10/TS 74		3
154	44	THROUPATHIAMMAN KOIL STREET	29	50	STATE GOVT.	GOVT PDRAMPOKKU		4
155	44	CHINTHAMANI MARKET	32	86	MUNICIPALITY	A-29/TS 3		3

NO OF SLUMS IN ZONE I : 155
 NO OF SHELTER UNITS : 10553

* Information on village Number, Survey Number and Category of land is obtained from the respective village Administrative Officers of the Revenue Department. Land values are approximate and reflect the prices as reported by the slum dwellers in the area. A list of villages corresponding to the village numbers indicated in the Directory is annexed.

PROJECT MANAGEMENT GROUP		SURVEY OF SLUMS IN TIRUCHY				ECC		GROUP
		DIRECTORY OF SLUMS						
ZONE 11 URBAN AGGLOMERATION TOWNS								
SL. NO.	W.P. NO.	SLUM NO.	SHELTER VILLAGE UNITS	VILLAGE NO.	LAND OWNERSHIP	LAND CATEGORY	SURVEY NO.	AND ALUDE NO., FT.
TOWN 1 SRIKANDAM								
1		1	23	8	STATE GOVT.	P W D	1-4/TS 124	6
2		1	31	8	STATE GOVT.	MATTU VAIKKAL	T-25/TS 920,922 1-31/TS	4
3		2	44	6	MUNICIPALITY		1-69/TS 2633	4
4		3	23	6	MUNICIPALITY		1-39/TS 1293	6
5		3	58	8	TEMPLE	RANGANATHAR KOIL	1-39/TS 1290,1291	20
6		3	53	8	MUNICIPALITY		1-32,35/TS1923/TS1296,1	10
7		4	62	6	TEMPLE	RANGANATHARKOIL VEDAPADASALAI	1-54/TS2185,2186	16
8		9	22	6	STATE GOVT.	KOLLIDAM ROAD	11-1/TS1	12
9		9	22	6	STATE GOVT.	KOLLIDAM ROAD	11-1/TS1	3
10		10	58	6	MUNICIPALITY		11-50/TS 2224,22	12
11		10	99	6	CENTRAL GOVT.	RAILWAYS	11-50/TS 2223,22	12
12		10	108	6	CENTRAL GOVT.	RAILWAYS	11-50/TS 2224,22	20
13		11	5	6	MUNICIPALITY		1-45/TS 2483	5
14		11	31	6	MUNICIPALITY		11-30/TS 1723,1725/A,B	6
15		11	13	6	TEMPLE	RANGANATHAR KOIL	11-28/TS 1825	6
16		12	45	6	MUNICIPALITY		11-21/TS 994,11-25/TS	10
17		15	7	6	STATE GOVT.	MATTU VAIKKAL	1-50/TS1817	15
18		16	7	6	MUNICIPALITY		1-45/TS 2049	15
19		16	9	6	TEMPLE	RANGANATHAR KOIL NANDAVANAM	11-16/TS 713/2	25
20		16	24	6	TEMPLE	UTHIRAPATHI MADAM	11-18/TS 729/1	20
21		16	6	6	MUNICIPALITY		11-34/TS 1891/2	12

PROJECT MANAGEMENT GROUP		SURVEY OF SLUMS IN TIRUCHY				INDIANIST GROUP	
		DIRECTORRY OF SLUMS					
		ZONE II URBAN AGGLOMERATION TOWNS					
SL. NO	SLUM NO	SHELTER VILLAGE UNITS	VILLAGE NO	LAND OWNERSHIP	LAND CATEGORY	SURVEY NO.	LAND VALUE Rs./SQ.FT.
22	17 S.V.CHARI STREET	16	6	STATE GOVT.	MARATTARU KARAI PORAMPACKU	11-18/75 740,746	15
23	17 VARADHACHARIYAR STREET	32	6	STATE GOVT.	MARATTARU PORAMPACKU	11-34/75 817	22
24	18 ANNAMANDAPAM 5TH STREET	5	7	STATE GOVT.	PATHAI PORAMPACKU	11-28/75 1881	25
25	19 ANNAMANDAPAM ROAD H.G.R. NGR.	26	7	STATE GOVT.	PATHAI PORAMPACKU	11-35/75 2315/1A	25
26	20 GUJILIAN THOPPU	54	6	STATE GOVT. PRIVATE	MARATTARU KARAI PORAMPACKU RANGASANT, PONNAMMAL, RAMASAMY	11-18/75 741 11-18/75 740	20
27	20 59-B ANNAMANDAPAM ROAD	6	6	MUNICIPALITY		11-18/75 739	20
28	20 SAHYADHOORTHY STREET	9	6	MUNICIPALITY		11-34/75 1214	25
29	20 NETHAJI ROAD	9	6	STATE GOVT.	MARATTARU PORAMPACKU	11-34/75 1608	25
30	21 NELSON ROAD	133	6	MUNICIPALITY		11-32,48,75 2167,	22
31	21 GANESAPURAM THOPPU	49	7	STATE GOVT.	SANDU PORAMPACKU	11-45/75 2761	20
32	22 NARILYAN STREET	100	6	STATE GOVT.	PATTA THARISU PORAMPACKU	11-31/75 1733,1721	15
33	22 RAILWAY STATION ROAD	175	6	CENTRAL GOVT. TEMPLE	RAILWAYS CHELLAI AMMAN KOIL	75 NOT AVAILABLE 11-37/75 1721,1722	9/02 3,1731
34	23 AMRETHYAR NAGAR HARIJAN THOPPU	50	6	TEMPLE	SINGAPERUMAL KOIL	11-51/75 3327 TO 3	12
35	23 SLAUGHTER HOUSE ROAD	6	6	STATE GOVT.	ROAD PORAMPACKU	11-52/75 2253/8	20
36	24 THIRUVANAIKOIL TEPPAKULAM	94	6	TEMPLE	RANGAMATHAR KOIL	11-46/75 2071,2072	25
37	24 MADRAS TRUNK ROAD	94	6	PRIVATE	VENKATESA DIKSHITHAR	11-45/75 2130 TO 3	25
38	24 SAKTHI NAGAR	9	6	STATE GOVT.	FATHAI PORAMPACKU	11-44/75 2145,2146	12
39	25 SARGILANDAVAR THOPPU	12	6	TEMPLE	AKILANDESWARI KOIL	111-1/75 1061 TO 3	5
40	25 KANNIMAR KOIL PODSAL MANDAPAM	51	6	STATE GOVT.	ROAD PORAMPACKU	111-2/75 113	7
41	25 THIRUVANAIKOIL VELI VEETHI	278	6	STATE GOVT. TEMPLE	ROAD PORAMPACKU THIRUVANAIKOIL	111-2,3,4,5/75 1442	25
42	25 KANNIMAR THOPPU BYEPASS ROAD	9	6	STATE GOVT.	ROAD PORAMPACKU	111-2/75 114	7

PROJECT MANAGEMENT GROUP
 SURVEY OF SLUMS IN TIRUCHI
 DIRECTORY OF SLUMS
 SCHE 11: URBAN AGGLOMERATION TOWNS

SL NO	SLUM NO	SHELTER UNITS	VILLAGE NO	LAND OWNERSHIP	LAND CATEGORY	SURVEY NO	LAND VALUE Rs./SQ.FT.
43	26	28	6	PRIVATE	RAMASAMY ASARI	111-45/TS 2186,218	18
44	28	6	7	PRIVATE	CRESCENT TRUST	111-37/TS 2025	20
45	28	96	7	STATE GOVT.	ROAD PORAMPOKKU	111-42/TS 2315 111-37/TS 2325	5
46	28	30	7	STATE GOVT.	PWD HIGHWAYS	11-42/TS 2018/1B 111-44/TS 2331/1	5
47	31	14	5	STATE GOVT.	ROAD PORAMPOKKU	111-31/32/TS 1576, 51,115	1
48	31	38	5	TEMPLE	SUBRAMANYASAMY KOIL	111-33/TS 1702	1
49	32	16	NA	MUNICIPALITY	NOT AVAILABLE	NOT AVAILABLE	4
TOWN : 2 PONDALAI							
1	1	10	87	PRIVATE	CHRISTOPHER	NOT AVAILABLE	4
2	1	19	87	CENTRAL GOVT.	RAILWAYS	NOT AVAILABLE	5
3	2	94	87	CENTRAL GOVT.	RAILWAYS	NOT AVAILABLE	10
4	2	6	87	PRIVATE	MARIYAPPA CHETTIAR	NOT AVAILABLE	8
5	2	5	87	PRIVATE	PALANISAMY GOUNDER	NOT AVAILABLE	7
6	3	7	87	CENTRAL GOVT.	RAILWAYS	NOT AVAILABLE	4
7	3	8	87	CENTRAL GOVT.	RAILWAYS	NOT AVAILABLE	5
8	4	24	87	PRIVATE	GOVINDARRAJ	NOT AVAILABLE	12
9	5	6	48	PRIVATE	KRISHNANMAL	SF 305	12
10	6	106	87	PRIVATE	SUBRAMANIAM CHETTIAR	NOT AVAILABLE	5
11	6	64	87	PRIVATE	ETHERAJ NAICKAR	NOT AVAILABLE	6
12	6	10	87	PRIVATE	ELUMALAI CHETTIAR	NOT AVAILABLE	8
13	7	39	87	MUNICIPALITY	NOT AVAILABLE	NOT AVAILABLE	5

PROJECT MANAGEMENT GROUP

SURVEY OF SLUMS IN TIRUCHI
DIRECTORATE OF SLUMS

ZONE 11 URBAN AGGLOMERATION TOWNS

ICD-01151-SP05

SLUM NO	SHEDLER VILLAGE NO	LAND OWNERSHIP	LAND CATEGORY	SURVEY NO	LAND VALUE Rs./SQ.FT.
14	13 PUDUKOTTAI ROAD CENTRAL JAIL	STATE GOVT.	HIGHWAYS	SF 23	5
15	13 PENSIONERS COLONY	STATE GOVT.	PATHAI PORAMPOKKU	SF 32	3
16	13 PERIYAR EVR COLLEGE OPPOSITE	STATE GOVT.	RACE COURSE ROAD	SF 30	5
17	14 MADURAVIVEERAN KOIL STREET	STATE GOVT.	THEERVAI EARPADATHA THARISU	SF 3/6A1	5
18	14 ARANTHATHIYAR STREET	STATE GOVT.	KULAM PORAMPOKKU	SF 63	4
19	14 SAHAYA MATHAKOIL STREET	STATE GOVT.	THEERVAI EARPADATHA THARISU	SF 3/6A1	8
20	18 PONDITAN STREET	STATE GOVT.	JAIL KALARA COMPOUND	SF 197	3
21	18 PILLAIYAR KOIL STREET	STATE GOVT.	JAIL KALARA COMPOUND	SF 197	2
22	18 GANDHI NAGAR	STATE GOVT.	ALIKANKULAM	SF 127, SF 12B	3
23	19 BURMA COLONY VALLUVAR NAGAR	STATE GOVT.	P W D	SF 208/2	1
24	19 KARIKALAN ANNA NAGAR	PRIVATE	MANIYAYEE	SF 208/3B	1
25	19 DR. AMBETHKAR NAGAR	STATE GOVT.	PUNJAI THARISU	SF 195/1B	4
26	20 M.K.Y. RICE MILL	STATE GOVT.	HIGHWAYS	SF 107	1
27	20 VINAYAGA PURAM	STATE GOVT.	KULAM PORAMPOKKU	SF 100	5
		STATE GOVT.	HIGHWAYS	SF 203	2
		STATE GOVT.	VAR: PORAMPOKKU	SF 177	
TOWN 1 - 3 THUVAKUDI					
1	3 RAVUTHANMEDI	STATE GOVT.	KULAM PORAMPOKKU	SF 386/1	3
2	3 KARUMARIAMMAN KOIL STREET	STATE GOVT.	PUNJAI THARISU	SF 593	3
3	4 THUVAKUDI BUS STAND BACK SIDE	STATE GOVT.	HIGHWAYS	SF 179	3
4	7 ANNA ARCH SIDE	STATE GOVT.	VANDI PATHAI	SF 428	3
5	7 ANNA SALAI	STATE GOVT.	PUNJAI THARISU	SF 604	8
6	7 KADAI VEETHI	STATE GOVT.	THEERVAI EARPADATHA THARISU	SF 602/4B	4
		STATE GOVT.	PUNJAI THARISU	SF 600/1	5

PROJECT MANAGEMENT GROUP		SURVEY OF SLUMS IN TIRUCHI				DIRECTORRY OF SLUMS		ZONE 11 URBAN AGGLOMERATION TOWNS		CHURCHIST GROUP	
SL NO	SLUM NO	SHELTER VILLAGE UNITS	VILLAGE NO	LAND OWNERSHIP	LAND CATEGORY	SURVEY NO	LAND VALUE Rs./SQ.FT.				
TOWN : ARIYAMANGALAM											
7	E EDIMLAI MURUGAN KOIL ST	332	84	STATE GOVT.	GENERAL GOVT. R E C	SF 601/1					
8	9 03 QUARRY	424	84	STATE GOVT.	PUNJAI THARISU PARAI FORAMPOKKU STDC	SF 699 SF 703 SF 701					
TOWN : MELAKKANDAR KOTTAI											
1	2 .G.R.NAGAR	68	52	PRIVATE	KANNAN	SF 206/1B					
2	4 NNA NAGAR	573	52	STATE GOVT.	PUNJAI	SF 216/A1					
3	7 ALLANKUTHU	36	52	STATE GOVT.	KALAR FORAMPOKKU	SF 133/3					
4	7 VASATHI STREET	220	52	STATE GOVT.	APPAKULAM FORAMPOKKU	SF 162/2					
5	11 UDUHAMA SRI NIVASA NAGAR	78	52	STATE GOVT.	SURPLUS LAND	SF 164/3A3					
6	12 ULATHUKARAI	16	52	STATE GOVT.	KULA FORAMPOKKU	SF 195/3					
7	13 ANARAJ NAGAR KULATHUVEDU	60	52	STATE GOVT.	KULAM FORAMPOKKU	SF 195/3					
TOWN : MELAKKANDAR KOTTAI											
1	1 ARINATHA NAGAR PUDU STREET	28	47	STATE GOVT.	THATTANKULAM FORAMPOKKU	SF 136					
2	4 NAKESWARI NAGAR	69	47	STATE GOVT.	KALLANKUTHU	SF 208/A1,B1,C2,3	SF 9				
3	5 NAGESAPURAM	133	47	STATE GOVT.	THIMMANAICKAN KULAM	SF 269/10					
4	5 X-SERVICENEN COLONY	323	47	STATE GOVT.	VALATHIAR KULAM THIMMANAICKEN KULAM	SF 269/2C SF 269/1D					
5	7 ARAMASIVAM STREET	49	47	STATE GOVT.	VANDI PATHAI NATHAM	SF 234/03 SF 234/1A,1B,1C					
6	11 INNERIPURAM	168	47	STATE GOVT.	NATHAM VARI	SF 166/81,2 SF 176/2					
7	12 ANDI NAGAR	15	47	STATE GOVT.	MAVADI KULAM VANDIPATHAI VARI	SF 166/8,23 SF 174 SF 176/2					

PROJECT MANAGEMENT GROUP

SURVEY OF SLUMS IN TIRUCHY

DIRECTORY OF SLUMS

ZONE II URBAN AGGLOMERATION TOWNS

OWNER GROUP

SL. NO	W.D. NO	SLUM NO	SHELTER UNITS	VILLAGE NO	LAND OWNERSHIP	LAND CATEGORY	SURVEY NO	LAND VALUE	OWNER GROUP
TOWN 6 THIRUVERAMBUR									
1	1	INDRA NAGAR	24	59	STATE GOVT.	KALAM PORAMPOKKU	SF 21	1	
2	3	V.O.C STREET	106	59	TEMPLE	ERUMBESWARAN KOIL	SF 42/1	2	
3	6	UNION COLONY	116	59	PANCHAYAT		SF 1778/1 81,3	2	
4	7	GOODS SHED ROAD	17	59	STATE GOVT.	PUNJAI THARISU	SF 175C/2	6	
5	8	VALLUVAR NAGAR	121	59	STATE GOVT.	UNION OFFICE PORAMPOKKU	SF 180/2	2	
6	8	ODDAMPARAI KONAR STREET	35	59	STATE GOVT.	UNION OFFICE PORAMPOKKU	SF 180/2	3	
7	8	BURMA COLONY	93	59	STATE GOVT.	VANDIPATHAI PORAMPOKKU	SF 182	4	
8	8	ANJANEYAR KOIL STREET	61	59	STATE GOVT.	HIGHWAYS	SF 183	3	
9	11	KAKKAN COLONY	13	59	STATE GOVT.	PUNJAI THARISU	SF 125/2, 137/1	1	
TOWN 7 PIRATTIYUR									
1	3	TEPPAKULAM	22	32/1	PRIVATE	THIRUMAL KONAR	SF 311/10	1	
2	4	KOTHAMANGALAM PUDU PALLAR ST	11	32/1	STATE GOVT.	KULAM PORAMPOKKU	SF 405/1	5	
3	4	KOTHAMANGALAM PUDU STREET	11	32/1	STATE GOVT.	KULAM PORAMPOKKU	SF 406/1	5	
4	5	KOTHAMANGALAM VADAKKU STREET	11	32/1	STATE GOVT.	KULAM PORAMPOKKU	SF 400/1	5	
5	9	KOLLANKULAM	71	32/1	STATE GOVT.	KULAM PORAMPOKKU	SF 171	5	
6	9	EDAKKALAI PATTI PUDUR ROAD	32	32/1	STATE GOVT.	HIGHWAYS NATHAM	SF 225/1	2	
7	9	ANJALKARAN THOPPU	82	32/1	STATE GOVT.	PUNJAI THARISU	SF 195/2	10	
8	9	M.G.R NAGAR	149	32/1	STATE GOVT.	ROAD PORAMPOKKU	SF 137/1, 172	5	
9	12	KORAIYARU M G R NAGAR	30	32/1	STATE GOVT.	KORAIATTURU PORAMPOKKU	SF 137/2	2	
10	13	KORAI NAGAR	35	32/1	STATE GOVT.	KORAIATTURU PORAMPOKKU	SF 276/1	2	
							SF 276/2	3	

PROJECT MANAGEMENT GROUP		SURVEY OF SLUMS IN TIRUCHI				DIRECTORATE OF SLUMS		ZONAL II URBAN AGGLOMERATION TOWNS		LIST GROUP	
SL NO	SLUM NO	SHELTER VILLAGE NO	LAND OWNERSHIP	LAND CATEGORY	SURVEY NO	LAND VALUE /50.FT.					
11	13 NATHAR NAGAR	50	STATE GOVT.	MALAI PORAMPOKKU	SF 272	10					
12	13 KUTTIMALAI	72	STATE GOVT.	MALAI PORAMPOKKU	SF 123 127 1	3					
13	13 SOKKALINGAPURAM HETTU STREET	52	STATE GOVT.	MALAI PORAMPOKKU	SF 272	7					
TOWN 1 B K. ABISHEKAPURAM											
1	1 PUDHU THERU KARU MANDAPAM	217	CENTRAL GOVT. MILITARY (DEFENCE)		L-16/TS	1					
2	1 KARAI KARU MANDAPAM	83	STATE GOVT. PATAI PORAMPOKKU		SF 115	5					
3	1 KALLANKADU	104	PANCHAYAT		NOT AVAILABLE	2					
4	1 KAHARAJAPURAM	110	CENTRAL GOVT. MILITARY (DEFENCE)		K-29/TS	3					
5	2 SENGULAM COLONY ROAD	127	CENTRAL GOVT. MILITARY (DEFENCE)		SF 237/1	2					
6	3 KAJA NAGAR	294	CENTRAL GOVT. MILITARY (DEFENCE)		SF 237/1	2					
7	6 LURDHUSAMPILLAI CLNY 3RD ST	43	STATE GOVT. PARAI PORAMPOKKU		SF 208	1					
8	10 CONVENT STREET	13	CENTRAL GOVT. RAILWAYS		SF 256/2	2					
9	11 MUSLIM STREET	16	STATE GOVT. VARI		SF 133	3					
10	13 PILLAITAR KOIL STREET	24	PANCHAYAT		SF 131/11-10	3					
11	13 RAM NAGAR	54	STATE GOVT. MAYANA PORAMPOKKU		SF 124/2	2					
12	13 BHARATHI NAGAR	8	STATE GOVT. MAYANA PORAMPOKKU		SF 125/2	1					
13	13 CORNFORD MADURAI MAIN ROAD	22	TEMPLE	BEEHANGAR MARIAMMAN KOIL	NOT AVAILABLE	3					
TOWN 1 9 NAVALPATTU											
1	5 KARUPPU KOIL STREET	47	STATE GOVT. THERU PORAMPOKKU TEMPLE	KARUPPU KOIL	SF 146	20					
TOWN 1 10 UKKADAI ARIYANGALAM											
1	1 OVER BRIDGE NORTH STREET	16	STATE GOVT.	ROAD PORAMPOKKU	SF 261/2	1					

DETAILED DEVELOPMENT PLANS

4.26 Within the Planning Area, there are 27 Approved & 4 Consented Detailed Development Plans, The land use contained in approved and consented detailed development plans are retained as it is, for the purpose of proposed land use and the details of which are given below.

DETAILED DEVELOPMENT PLAN

1. South Rayagopuram further extension T.P Scheme
2. Railway affected Area Detailed Development Plan Part I
3. Railway affected area Detailed Development Plan Part II
4. Railway affected area Detailed Development Plan Part III
5. Bye pass road Detailed Development Plan NO. I
6. Bye pass road Detailed Development Plan NO. II
7. Bye pass road Detailed Development Plan NO. III
8. Bye pass road Detailed Development Plan NO. IV
9. Bye pass road Detailed Development Plan NO. V
10. Jambukeswaram Extension Detailed Development Plan
11. Cantonment Detailed Development Plan No. 1
12. Cantonment Detailed Development Plan No. 2
13. Cantonment Detailed Development Plan No. 3
14. Cantonment Detailed Development Plan No. 7
15. Court Complex Detailed Development Plan
16. Varaganeri South Detailed Development Plan
17. Kilapudhur Area Detailed Development Plan
18. Puthur road West Extension Detailed Development Plan
19. Uyyakondan Tirumalai Detailed Development Plan No. 1

20. Uyyakondan Tirumalai Detailed Development Plan No. 2
21. Salai road Extension Detailed Development Plan
22. Golden rock Detailed Development Plan No. 1
23. Golden rock Detailed Development Plan No. 2
24. Golden rock Detailed Development Plan No. 3
25. Golden rock Detailed Development Plan No. 5
26. Golden rock Detailed Development Plan No. 7
27. Coleroon North Detailed Development Plan No. 3
28. Coleroon North Detailed Development Plan No. 4
29. Coleroon North Detailed Development Plan No. 5
30. Coleroon North Detailed Development Plan No. 6
31. Coleroon North Detailed Development Plan No. 7

CHAPTER V

ANALYSIS AND ASSESSMENT

5.01 The earlier chapter has shown the growth potentials in existence and land utilization details with function of the planning area. Growth of populations for town and villages are also studied there. In this chapter, an attempt has been made to analyse the potentials need and limitations within which they are governed.

5.02 The planning year suggested for this Master Plan is the period which ends the year 2011.

5.03 The decadal population for Local Planning Area is given in tables 4.2 in earlier chapter. The population prediction for successive two decades are worked out by statistical methods and the expected population for year 2001 and 2011 are given in table 5.1

Table No 5.1

Population Projection

1. Arithmetic Increasing Method

<u>Year</u>	<u>Population</u>
2001	8,68,311
2011	9,81,449

2. Incremental Increase Method

<u>Year</u>	<u>Population</u>
2001	8,64,015
2011	9,72,857

3. Geometric increase Method

<u>Year</u>	<u>Population</u>
2001	9,21,311
2011	11,72,857

From the Table No.5.1 the Tiruchirappalli Local Planning Area land use design population is taken as 11.00 Lakhs in the year - 2011.

T.L.P.A

LAND USE REQUIREMENT:

5.04 Many recent studies conducted by eminent planner for Local Planning Area of different size and characteristics revealed that a standard can be evolved for further land requirement comparing the present Local Planning Area of the similar size and characteristics. Based on this Directorate of Town and county Planning has suggested future land requirement for different size of Local Planning Area. The standard suggested for this size of Local Planning Area and requirement for various uses are given table 5.2

Table No 5 .2

Tiruchirappalli Reviewed Master Plan
Land Requirements for 2011 – Standard suggestion

Land use	Hectares/ 1000 person	Area for 11 Lakhs Population (hec)
Residential	8.00	8800
Commercial	0.40	440
Industrial	2.00	2200
Public & Semi Public	2.00	2200
Transportation	1.60	1760
Play Ground	2.00	2200
Others	2.00	2000
Total		17,600

RESIDENTIAL:

5.05 The present residential area is 6293.85 in Local Planning Area which works out to be a gross residential density of 403 persons per hectare. The estimated population of 11 lakh is to be accommodated in a requisite pattern both in urban and vicinity area.

COMMERCIAL:

5.06 At present about 87 hectares of land are utilized as commercial use in Tiruchirappalli town itself. It works out to be 5.55 percent of the developed area. However taking its importance of regional level marketing, the commercial activities. In addition a sub commercial area shall be considered in shifting a few wholesale traders to the new area proposed.

INDUSTRIAL:

5. 07 No major industries other than Railway workshop fall within the Planning Area. However an Industrial complex containing Kaveri structurals, Distillery and a flower mill is in existence. But other major industries viz., Bharat Heavy Electrical Ltd and Small Arms Project and its ancillary units at Industrial Estates are very near to the planning area and hence industries could be developed in line with the existing industries. Suggestion of new industrial zones within the Planning Area has not been made.

TRAFFIC AND TRANSPORTATION:**TRAFFIC PROBLEMS:**

5. 08 Road net work in Tiruchirappalli city is not complete and they do not have enough facilities, and are not fit for safe traffic movement. None of the facilities to designate as city's arteries. Even the National Highway 45 an important thoroughfare of this city is not provided either with side walks or cycle tracks. Road junctions and intersections too are not well organized.

5. 09 There is no separate pedestrian way with hand rails in any of the major roads even at the busy commercial areas. Absence of traffic island at intersections, separate bus bays for parking of buses at bus stops, absence of parking facilities and absence of separate truck terminals create traffic problems on roads. Improvement on roads should be taken up immediately.

5. 10 Movement of traffic is more affected by many traffic barriers which run across the city in all directions like Cauvery River, Coleroon River, Uyyakondan channel, Kodamurity River, Broad gauge railway line and Metre gauge railway line. Bridges on such barriers are too narrow that cause more traffic problems.

CHAPTER VI

MASTER PLAN PROPOSAL:

6.01 Tiruchirappalli planning area is being grown without effective planning control except certain areas where control is effective by detailed development plans, or by zoning notifications or by imposing layout conditions. However, to have effective control over developed and developing area within local planning area, the local planning authority prepares a Master Plan. Aim and objective of the plan are as follows.

1. To designate appropriate and viable functional units distinguished but complementary to one another.
2. To utilize the every bit of land for the optimum benefit of the people.
3. To provide necessary facilities and urban infrastructures to cater to the needs of all the persons, keeping an eye on economy.
4. To provide adequate amenities and open space within the limits of economy.
5. To create a healthy, comfortable and safe environment to live.
6. To improve the existing circulation pattern and transportation system and to provide safe and efficient to live.
7. To conserve the agriculture lands to the possible extents.
8. To create a climate for more industrialization and to improve the city conditions to one and all.
9. To stimulate the commercial and other tertiary activities to create more employment opportunities and to improve the earning capacity of one and all.
10. To make the town functionally efficient and economically viable.

6.02 Tiruchirappalli, the District Head Quarter town functions as a regional centre for all urban activities including tourism activities. With the strategic location as centre place in the State, it gains more importance for concentration of activities of administration, education, transportation, offices and commerce etc. Location of major industries like the Bharat Heavy Electricals Ltd., the Small Arms Factory and the Southern Regional Railway workshop near Tiruchirappalli strengthens further importance to the town. Because of growth of industrial activities in this region, the trend of migration is expected to be more in the years to come.

6.03 Having in mind the expected increase in population which will be migrating to this local planning area and to avoid any haphazard growth, allocation of land for different uses like residential, commercial, industrial, educational and public & Semi public uses and their locations are duly considered and master plan proposals are drawn to have a compromise land use without conflict.

6.04 The proposed land uses are shown in given table 6.1

Table No. 6.1

Proposed land use for year – 2011
Projected Population – 11.0 Lakhs

S. No.	Land use	Land Required (in hec)	Existing Land use (in hec)	Land Provided (in hec)
1.	Residential	8800.0	6293.85.0	10413.0
2.	Commercial	440.0	228.72.0	589.0
3.	Industrial	2200.0	624.08.0	607.0
4.	Educational	2200.0	483.13.0	353.0
5.	Public & Semi Public		996.05.0	2153.0
6.	Transportation	1760.0	991.12.0	1291.0
7.	Agriculture Wet	-	10018.45.0	8259.0
8.	Agriculture Dry	-	4029.53.0	-
9.	Water Bodies	-	4449.07.0	4449.0
Total		17600.0	28114.0	28114.0

RESIDENTIAL:

6.05 Considering the present trend of development and land character, lands are demarcated for purpose of residential use. Vacant land within developed areas and lands abutting main roads are proposed as residential use zone.

6.06 Due to high migrating population, larger areas are suggested for residential use. In addition to the development areas some new residential nodes are suggested in the plan.

6.07 Even wet lands to the East of Chennai – Tiruchirappalli trunk road is suggested to the development of housing, considering the present trend of development. All the scheme provisions are also adopted as it is in the Master Plan.

COMMERCIAL:

6.08 Tiruchirappalli city is acting as regional centre for commercial activities. Such commercial function is spread over from Mainguard gate area to Gandhi Market. Hence to facilitate and to accommodate further commercial function, larger contiguous areas are suggested under commercial use zone which will continue to be a town centre.

6. 09 Shifting of Gandhi market and Vellamandi: The site for shifting of Gandhi market and Vellamandi are suggested at Pirattiyur along the ring road (inward). A stretch of 500m for Commercial use zone is earmarked on both sides of the ring road in between the above suggested market area and eastern boundary of Golden rock town. The Tiruchirappalli Corporation has suggested onion market and Vellamandi at varaganeri village along the Chennai Bye - pass road.

INDUSTRIAL:

6. 10 Within the planning area, no other major area is suggested for inclusion under Industrial use zone other than the areas wherein Kaveri structurals, Flower mill, Distillery and Railway workshops are in existence. Industrial Estates and notified Industrial areas are kept as industrial use zone.

6. 11 Since major industries like Bharat Heavy Electricals Ltd., Small Arms Project and Industrial Estates like Thuvakkudi, Thiruverambur and Mathur lie within Navalpattu New Town Development Area, which is contiguous to Tiruchirappalli Planning Area, no new area is suggested for development of industries within the Planning Area.

EDUCATIONAL:

6. 12 Present educational institutions will continue to have it's function. It is felt that enough schools and colleges are available within Planning Area. Further Bharathidasan University has acquired land covering an extent about 1000 acres for their use which lies within Navalpattu New Town area, which is adjoining to this Tiruchirappalli local planning area.

PUBLIC AND SEMI PUBLIC:

6. 13 Public and Semi public use zones are demarcated in the existing areas in which the State and Central Government offices are functioning in their own building itself.

TRAFFIC AND TRANSPORTATION:

In order to relieve congestion of traffic within the city, the proposals are drawn as follows.

INNER LINK ROADS:

1. A 40 feet wide link road connecting Dindugal road and Karur road along the Koraiyar river bund.
2. A 80 feet wide linkroad connecting east Bouliward road to Chennai bye pass road.
3. Widening and strengthening the link connecting old Madurai road and Chennai bye pass road along the southern bank of river cauvery.
4. A 100 feet wide link road connecting Madurai road and Dindugal road at Pirattiyur village.
5. A 60 feet wide link road connecting the above 100 feet road and the existing 60 feet road in the approved society layout.

T.L.P.A

Formation of 120 feet wide ring road around Tiruchirappalli town connecting the important economic centers such as BHEL, Small arms factory, Thuvakudi Industrial estate and a loop of village encircled Tiruchirappalli. The ring road would have a circumference of about 80 KM i.e. approximately with a radius of 10 to 15 KM. Along side of to the ring road, Industrial, commercial, and residential activities can be encouraged to generate employment. The suggested ring road and dispersal of the above said activities may in general fulfill the set objectives such as generators of employment in rural areas as in the scale of urban areas. Induction of high productivity technology in the rural areas, provision of large business district and comprehensive range of services and the norms of having 80 KM long loop and maximum travel time of one hour.

The project is named as HEIGHT (Hitch Engineering Industry Governance and Habitat around Tiruchirappalli) and a task force has constituted under the chairmanship of the chief secretary to govt. of Tamil Nadu in G.O Ms No. 474 Housing and Urban development (UD42) department dt 9-12-98. The rough cost estimate is about Rs. 177 crores.

IMPROVEMENT TO JUNCTIONS:

The traffic problems are faced within the major urban area of the local planning area. In many of the cases the junctions become bottlenecks in clearing the through traffic. By improving the junction, the speed in the link also improves. The following junctions are suggested for improvements.

1. Mannarpuram junction
2. No. 1 Tollgate junction
3. Palakkarai Bazaar road and Heber road junction
4. Mainguard Gate junction
5. Ananda Bhavan junction
6. Junction of NH 45 and Gandhi road (Srirangam)
7. Improvement to the junction of Thanjavur road and Madurai road near Gandhi market
8. Improvements to Othakadai junction
9. Improvement to four road junction (puthur)

ROAD OVER BRIDGE AND UNDER PASSES

1. Bridge over Uyyakondan channel near palakkarai police station
2. River bridge on EVR road near court
3. River bridge on Kulumani road on Kudamuruty river

OVER BRIDGES AT LEVEL CROSSING (4 lane traffic with both sides having foot paths for pedestrians)

1. Level crossing in Heber road at Beemanagar (Under construction)
2. Road over bridge across Trichy – Chennai railway line near Thiruvanaikoil
3. Road over bridge on Salai road near fort station
4. Widening of over bridge in the bye pass at Km 322/4 near junction

NEW BUS STAND

Based on the suggested offered by the Tiruchirappalli city corporation, The following places are identified for the new bus-terminal.

1. Devadanam village at Chennai Bye pass road near Cauvery Bridge
2. Panjappur village at Madurai road near Saranathan Engineering College
3. Kottapattu village at Pudukkottai road near Dairy farm

TRUCK TERMINAL

The truck terminal as suggested in HEIGHT project along the Dindigul road will facilitate a smoother flow of truck traffic since trucks from the South constitute the bulk of the incoming heavy vehicles into the town.

PEDESTRIAN WAYS

Pedestrian movement is one of the traffic problems in Main guard gate and market areas and these areas should be considered for improvement. Though there are so many places to be considered for the construction of pedestrian subways, construction of the following pedestrian subways can be considered immediately for implementation.

1. Construction of subway opposite to Main guard gate
2. Subway at Singarathope junction

IMPROVEMENT TO ANNA STADIUM**PROVISION OF WALKERS TRACK INSIDE THE ANNA STADIUM**

The major role in the provision of recreation is the Anna stadium maintained by the District Sports Development Authority. The District Administration is improving the infrastructure facilities within the stadium. The students and the residing community are the main users of the stadium for walking and jogging exercises which is ideally suited for this purpose. Hence it is suggested a walker's track may be provided inside the Anna Stadium.

SITE PROPOSED FOR ECONOMICALLY WEAKER SECTION

The economically weaker section people living in the city limit who are encroaching the wider roads and occupying precise Corporation vacant lands. To avoid such encroachment inside the city, provision of accommodation for those people s must. The site should be selected in such a manner thus these people should satisfy. Hence a site is earmarked at Kallikudi South village along the Madurai road (NH45 B) for the economically weaker section.

Kallikudi South Village – Comprising S.F.Nos. 219,221 to 226

WATER SUPPLY:

At present the protected Water Supply is provided to the entire local planning area.

DRAINAGE:

The underground drainage has been provided to the major area of the Tiruchirappalli corporation limit. The left out portion is now being carried out through the Trichy-Srirangam underground sewerage scheme Under National River Conservation Project.

For the vicinity area is other than corporation limit, the open drainage system is in existence.

PROTECTED MONUMENTS AND ITS RESTRICTIONS:

The following monuments are declared as "protected monuments" by the Archaeological survey of India.

1. ROCK FORT:

1. Lower Cave
2. Path leading to the site in front of the lower cave.
3. Path leading to the site in front of the upper cave.
4. Site in front of the lower case.
5. Site in front of the upper case.

2. FORT GATE WAY (Main Guard Gate)**3. SIVA TEMPLE** (Erumbeswarar, Thiruverumbur)

The following monuments are protected by the Department of Archaeology, Government of Tamilnadu.

1. Palur – Sundareswarar Temple on the way to Kulithalai.
2. Siva Temple – Perungudi near Somarasampettai.

The areas upto 100m near or Adjoining protected limits and further beyond upto 200m to be prohibited and Regulated areas for both construction and mining purposes. Construction / mining can only be carried in the regulated areas with the prior permission of the concerned Archaeological departments.

CHAPET VII

ZONING REGULATIONS

In order to implement the proposals contained in the Master Plan, certain essential and important zoning regulations will have to be framed and enforced. Such zoning regulations will vest essential powers with the competent authority for the enforcement of the Plan. It has to be however noted that the zoning regulations in the G.O.M.s No: 1730 RD &LA Dept dated 24.07.1974 every development with in the are covered by the master plan confirm to the zoning Regulation prescribed there in master plan and the Zone used for survey numbers are prescribed in use Zone 1 to 6 and all developments shall confirm to this. These rules will facilitate permitting of certain developments which are not coming under Detailed Development Plan. Every development within the area covered by the Master Plan shall confirm to the regulations prescribed hereunder and also either the proposals shown in the land use zoning map. These regulations shall guide the grant of refusal of permissions and shall be enforceable.

USE ZONE REGULATIONS

1. Residential use zone :

- a. Primary residential use zone
- b. Mixed residential use zone

Use zone I (a) Primary Residential Use zone- uses permitted :

- 1) All residential buildings including single and multi family buildings, apartment dwellings and tenements together with appurtenances pertaining thereto;
- 2) Professional consulting offices of the residents and other incidental use therefore;
- 3) Petty shops dealing with daily essentials including retail provisions, soft drinks, cigarettes, newspapers, milk-kiosks, cycle repair shops and single person tailoring shops;
- 4) Hair dressing saloons and beauty parlours;
- 5) Nursery and primary schools;
- 6) Taxi and auto-rickshaw stands;
- 7) Parks and playfields
- 8) Installation of base trans receiver station tower G.O.MS.No.302 H & UD Dept. dated 12.12.02 and
- 9) Units exclusively engaged in software development and training G.O.MS.No.260 H & UD Dept. dated 29.10.2002.

Use Zone I (b) Mixed Residential Use Zone – uses Permitted :

- 1) All uses permitted under use zone 1 (a) i.e. Primary Residential Use Zone
- 2) Hostels and single person apartments;
- 3) Community halls, kalyana mandapams, religious buildings welfare centre and gymnasis;
- 4) Recreation clubs, libraries and reading rooms;
- 5) Clinics, dispensaries and nursing homes;
- 6) Government, Municipal and other institutional sub offices;
- 7) Police station, post & Telegraph Offices, fire stations and electric sub-stations;
- 8) Banks and safe deposit vaults;
- 9) Educational Institutions excluding college.

T.L.P.A

- 10) Restaurants, without residential accommodation, eating and catering houses and lodging houses less than 20 occupations (vide Govt.letter No.12096/vd (iv) (i) dt, 02.08.1993).
- 11) Petrol filling and service stations
- 12) Departmental stores or stores or shops for the conduct of business.
- 13) Vegetable, fruit, flower, fish, eggs and meat shops;
- 14) Bakers and confectioneries;
- 15) Laundry, tailoring and goldsmith shops
- 16) Cottage industries permissible in residential areas under G.O.Ms.No.566, dated 13.03.1962.
- 17) Installation of base trans receiver station tower G.O.MS.No.302 H & UD Dept. dated 12.12.02 and.
- 18) Units exclusively engaged in software development and training G.O.MS.No.260 H & UD Dept. dated 29.10.2002.

II. Use zone 2 – Commercial use zone – uses permitted

- 1) All uses permitted in uses zones 1 (a) and 1 (b) i.e. residential use zones;
- 2) All commercial and business uses including all shops, stores market and uses connected with the display or retail but excluding explosives, obnoxious products and other materials likely to cause health hazards;
- 3) Business offices and other commercial and financial institutions
- 4) Warehouses, repositories and other uses connected with storage or wholesale trade, but excluding storage explosives or products which are either obnoxious or likely to caused health hazards;
- 5) Cinemas theatres and other commercial entertainment centers.
- 6) Research, experimental and testing laboratories not involving danger of fire, explosion of health hazards;
- 7) Transportation terminals including bus stand, railway stations and organized parking lots.
- 8) Automobile repair shops and garages;
- 9) Small industries, using electric motors not exceeding 20 H.P. and or employing not more than 25 workers, which are noxious or offensive due to odor, dust smoke, gas noise or vibration or otherwise dangerous to public health and safety.
- 10) Installation of electric motors not exceeding 50 HP for use incidental to the
 - i. commercial activities permissible in the zone. (as amended in the Govt. letter No:12096 / UD 1V (1) dt 2.08.93.
 - ii. Restaurants with or without boarding and lodging houses, star hotels and mono star hotels as amended in the Govt. letter No.69756 UDI V (2) / 89/ 11 H & UD 22-6-93.
- 11) Installation of base trans receiver station tower G.O.MS.No.302 H & UD Dept. dated 12.12.02 and
- 12) Units exclusively engaged in software development and training G.O.MS.No.260 H & UD Dept. dated 29.10.2002.

III. Use zone 3 – Industrial use zone – uses permitted

- a. Controlled industrial use zone
- b. General industrial use zone
- c. Special industrial and Hazardous use zone

Use zone III (a) Controlled Industries use zone – uses permitted

- 1) All commercial uses listed under use zone 1(a) (b) and 2 i.e. residential and commercial use zones.
- 2) Industries using electric power not exceeding 130 H.P. (L.T maximum lead) but excluding industries of obnoxious and hazardous nature by reason of odor, liquid otherwise likely to cause danger or nuisance to public health or amenity.
- 3) Hotels, restaurants and clubs, places for social intercourse, recreation and worship and dispensaries and clinics;
- 4) Residential buildings for care takers, watchman and other essential staff required to be maintained in the premises.
- 5) Installation of base trans receiver station tower G.O.MS.No.302 H & UD Dept. dated 12.1202 and
- 6) Units exclusively engaged in software development and training G.O.MS.No.260 H & UD Dept. dated 29.10.2002.

Use zone III (b) General Industrial use zone – uses permitted

- 1) All commercial uses listed under use zone I (a) I (b) and 2 i.e. residential and commercial use zone.
- 2) All Industries without restrictions on the horse power installed or type of motive power used excluding those of obnoxious or hazardous nature by reasons of odor, liquid effluent, dust, smoke, as vibration etc., or otherwise likely to cause danger or nuisance to public health or amenity.
- 3) Hotels restaurants and club, or places for intercourses, recreation and worship or for dispensaries and clinics;
- 4) Residential buildings for care takers, watchman and other essential staff required to be maintained in the premises.
- 5) Installation of base trans receiver station tower G.O.MS.No.302 H & UD Dept. dated 12.1202 and.
- 6) Units exclusively engaged in software development and training G.O.MS.No.260 H & UD Dept. dated 29.10.2002.

Use zone III (c) special industries and hazardous use zone – uses permitted

- 1) All commercial use listed under use zone 1 and 2 i.e. residential and commercial use zones;
- 2) All industries permissible in the use zones III (a) and III (b) i.e. the controlled and general industrial use zones.
- 3) All uses involves storage, handlings manufacture or processing of hilly combustible or explosive materials or products which are labels to burn with extreme rapidly and or which may produce poisonous or explosion;
- 4) All uses involving storage handling manufacturing or processing which involve highly corrosive, toxic or noxious alkalies, acids, or their liquids or chemicals producing flames, fumes and explosive poisonous, irritant or corrosive goods.
- 5) -All uses involving storage, handling or processing of any material producing explosive mixtures of dust, or which result in the division of matter into fine particles subject to a spontaneous ignition;
- 6) Processing or manufacturing anything from which offensive or unwholesome smells arise;
- 7) Melting or processing tallow of sulphur;

- 8) Storing, handling or processing of manure offal, blood, bones, rags, hides, fish, horns or skins.
- 9) Washing or driving wool or hair
- 10) Making fish oil
- 11) Making soap, boiling or pressing oil, burning bricks, tiles, pottery or lime;
- 12) Manufacturing or distilling sugar and artificial manure
- 13) Brewing beer, manufacturing by distillation attack or spirit containing alcohol, whether denature or not.
- 14) In general any industrial process which is likely to be dangerous to human life or health or amenity and not permissible in the use zones III (a) III (b) i.e. controlled industrial and the general industrial and the general industries use zone;
- 15) Hotels, restaurants and clubs or places for social intercourse, recreation and worship or dispensaries and clinics;
- 16) Residential buildings for caretakers, watchman and other essential staff required to be maintained in the premises and.
- 17) Installation of base trans receiver station tower G.O.Ms.No.302 H &UD Dept. dt 12.23.03

IV. Use zone 4 – Educational use zone – uses permitted

- 1) Schools, colleges and other higher education and training institutions and the uses connected therewith
- 2) All uses permitted in use zone 1 (a) i.e. primary residential use zone; Hotels and single person apartments, recreation clubs, libraries and readings rooms; and restaurants.
- 3) Installation of base trans receiver station tower G.O.MS.No.302 H & UD Dept. dated 12.12.2002 and.
- 4) Units exclusively engaged in software development and training G.O.MS.No.260 H & UD Dept. dated 29.10.2002.

V. Use zone 5 – Public and semi public use zone – uses permitted

- 1) Government and quasi Government office
- 2) Art Galleries, museums, Academies and public libraries;
- 3) Hospitals, Sanitary and other medical and public health institutions.
- 4) Harbor, airport and flying club.
- 5) Parks, playfields, swimming pools, stadium zoological gardens, exhibition grounds and other public and semi public open spaces ; and
- 5) All uses permitted in the use zone I (a) and I (b) i.e. the residential use zones.
- 6) Installation of base trans receiver station tower G.O.MS.No.302 H & UD Dept. dated 12.12.2002 and.
- 7) Units exclusively engaged in software development and training G.O.MS.No.260 H & UD Dept. dated 29.10.2002.

VI. Use zone 6 – Agriculture use zone – uses permitted

- 1) All agricultural uses
- 2) Farm houses and building for agriculture activities
- 3) Rural settlements with allied uses
- 4) Public and private parks, play fields, gardens, caravan and camping sites, and other recreational uses;
- 5) Dairy and cattle farms;
- 6) Piggeries and poultry farms;

- 7) Waters tanks and reservoirs;
- 8) Sewage farms and garbage dumps,
- 9) Airports and broadcasting installations;
- 10) Forestry
- 11) Cemeteries, crematoria and burning and burial grounds;
- 12) Storing and drying of fertilizers
- 13) Fish curing;
- 14) Salt manufacturing;
- 15) Brick, tile or pottery manufacturing;
- 16) Stone crushing and quarrying and
- 17) Sand, clay and gravel quarrying
- 18) Installation of back trans receiver station tower G.O.Ms.NO.302 H & UD Dept.
dt 12.12.02.

TIRUCHIRAPPALLI
CORPORATION
SRIRANGAM
WARD I

Srirangam – Ward – IBlock 1 to 3 & 9 out of Corporation limitSrirangam – Ward – IBlock – 4 – Comprising T. S. Nos. 124 to 149Exclude from Srirangam Town – T.S.Nos. 125 to 129

Land Use	T. S. Nos.
PR	Nil
MR	134 to 139, 141 to 149
C	Nil
IC,IG,IS	Nil
E	Nil
P & S	Nil
AG	130, 132
WB	124,133,140
T	131

Srirangam – Ward – IBlock – 5 – Comprising T. S. Nos. 150 to 196

Land Use	T. S. Nos.
PR	Nil
MR	151 to 158, 160 to 195
C	Nil
IC,IG,IS	Nil
E	Nil
P & S	Nil
AG	Nil
WB	150,159
T	196

T.L.P.A

Srirangam – Ward – IBlock – 6 – Comprising T. S. Nos. 197 to 242

Land Use	T. S. Nos.
PR	Nil
MR	198 to 234, 236 to 242
C	Nil
IC,IG,IS	Nil
E	Nil
P & S	Nil
AG	Nil
WB	Nil
T	197, 235

Srirangam – Ward – IBlock – 7 – Comprising T. S. Nos. 243 to 256

Land Use	T. S. Nos.
PR	Nil
MR	243 to 254, 256
C	Nil
IC,IG,IS	Nil
E	Nil
P & S	Nil
AG	Nil
WB	Nil
T	255

Srirangam – Ward – IBlock – 8 – Comprising T. S. Nos. 257 to 320

[T.S.No.258 to 262,284 Excluded from Srirangam town]

Land Use	T. S. Nos.
PR	Nil
MR	Nil
C	Nil
IC,IG,IS	Nil
E	Nil
P & S	Nil
AG	257, 263 to 283, 285 to 293, 295 to 320
WB	294
T	Nil [258 to.262,284 Out of Corporation limit]

Srirangam – Ward – IBlock – 9 – Comprising T. S. Nos.321 to 360 [Excluded from Srirangam town]Srirangam – Ward – IBlock – 10 – Comprising T. S. Nos. 361 to 384

Land Use	T. S. Nos.
PR	Nil
MR	Nil
C	Nil
IC,IG,IS	Nil
E	Nil
P & S	Nil
AG	361 to 368, 372, 373, 375 to 384
WB	Nil
T	369, 370, 371, 374

Srirangam – Ward – I
Block – 11 – Comprising T. S. Nos. 385 to 393

Land Use	T. S. Nos.
PR	Nil
MR	Nil
C	Nil
IC,IG,IS	Nil
E	Nil
P & S	Nil
AG	385 to 389, 391, 392
WB	Nil
T	390, 393

Srirangam – Ward – I
Block – 12 – Comprising T. S. Nos. 394 to 455

Land Use	T. S. Nos.
PR	Nil
MR	Nil
C	Nil
IC,IG,IS	Nil
E	Nil
P & S	Nil
AG	394 to 415, 417 to 451, 453 to 455
WB	416,452.
T	Nil

Srirangam – Ward – I
Block – 13 – Comprising T. S. Nos. 456 to 491

Land Use	T. S. Nos.
PR	Nil
MR	Nil
C	Nil
IC,IG,IS	Nil
E	Nil
P & S	Nil
AG	456 to 479, 481 to 485, 487 to 489, 491
WB	480,486,490.
T	Nil

Srirangam – Ward – I
Block – 14 – Comprising T. S. Nos. 492 to 539

Land Use	T. S. Nos.
PR	Nil
MR	493 to 514, 516, 518 to 538
C	Nil
IC,IG,IS	Nil
E	Nil
P & S	Nil
AG	492
WB	Nil
T	515, 517, 539

Srirangam – Ward – IBlock – 15 – Comprising T. S. Nos. 540 to 575

Land Use	T. S. Nos.
PR	Nil
MR	540 to 550, 553, 554, 557 to 561, 563 to 574
C	Nil
IC,IG,IS	Nil
E	Nil
P & S	Nil
AG	Nil
WB	562,575
T	551, 552, 555, 556

Srirangam – Ward – IBlock – 16 – Comprising T. S. Nos. 576 to 598

Land Use	T. S. Nos.
PR	Nil
MR	576 to 596, 598
C	Nil
IC,IG,IS	Nil
E	Nil
P & S	Nil
AG	Nil
WB	597.
T	Nil

Srirangam – Ward – IBlock – 17 – Comprising T. S. Nos. 599 to 630

Land Use	T. S. Nos.
PR	Nil
MR	599 to 625, 627 to 629
C	Nil
IC,IG,IS	Nil
E	Nil
P & S	Nil
AG	Nil
WB	626
T	630

Srirangam – Ward – IBlock – 18 – Comprising T. S. Nos. 631 to 673

Land Use	T. S. Nos.
PR	Nil
MR	632 to 637, 639 to 647, 650 to 673
C	Nil
IC,IG,IS	Nil
E	Nil
P & S	Nil
AG	Nil
WB	638,648,649.
T	631

Srirangam – Ward – IBlock – 19 – Comprising T. S. Nos. 674 to 721

Land Use	T. S. Nos.
PR	Nil
MR	674 to 689, 691 to 710, 712 to 720
C	Nil
IC,IG,IS	Nil
E	Nil
P & S	Nil
AG	Nil
WB	690,711
T	721

Srirangam – Ward – IBlock – 20 – Comprising T. S. Nos. 722 to 776

Land Use	T. S. Nos.
PR	Nil
MR	723 to 725, 727 to 758, 760 to 776
C	Nil
IC,IG,IS	Nil
E	Nil
P & S	Nil
AG	Nil
WB	759
T	722, 726

Srirangam – Ward – IBlock – 21 – Comprising T. S. Nos. 777 to 834

Land Use	T. S. Nos.
PR	Nil
MR	777 to 781, 783, 785 to 809, 812 to 829, 831 to 834
C	Nil
IC,IG,IS	Nil
E	Nil
P & S	Nil
AG	Nil
WB	782,784.
T	810, 811, 830

Srirangam – Ward – IBlock – 22 – Comprising T. S. Nos. 835 to 894

Land Use	T. S. Nos.
PR	Nil
MR	Nil
C	Nil
IC,IG,IS	Nil
E	Nil
P & S	Nil
AG	835 to 841, 843 to 888, 890 to 893
WB	842,889
T	894

Srirangam – Ward – IBlock – 23 – Comprising T. S. Nos. 895 to 904.

Land Use	T. S. Nos.
PR	Nil
MR	Nil
C	Nil
IC,IG,IS	Nil
E	Nil
P & S	Nil
AG	895, 897 to 898, 900, 902 to 904
WB	896,899,901.
T	Nil

Srirangam – Ward – IBlock – 24 – Comprising T. S. Nos. 905 to 916

Land Use	T. S. Nos.
PR	Nil
MR	Nil
C	Nil
IC,IG,IS	Nil
E	Nil
P & S	Nil
AG	906, 907, 909 to 912, 914 to 916
WB	905,908,913
T	Nil

Srirangam – Ward – IBlock – 25 – Comprising T. S. Nos. 917 to 929

Land Use	T. S. Nos.
PR	Nil
MR	Nil
C	Nil
IC,IG,IS	Nil
E	Nil
P & S	Nil
AG	921,923,925,928,929
WB	917 to 920,924,926,927
T	922

Srirangam – Ward – IBlock – 26 – Comprising T. S. Nos. 930 to 965

Land Use	T. S. Nos.
PR	Nil
MR	Nil
C	Nil
IC,IG,IS	Nil
E	Nil
P & S	Nil
AG	931 to 936, 939 to 949, 951 to 965
WB	937,938,950
T	930

Srirangam – Ward – IBlock – 27 – Comprising T. S. Nos. 966 to 976

Land Use	T. S. Nos.
PR	Nil
MR	Nil
C	Nil
IC,IG,IS	Nil
E	Nil
P & S	Nil
AG	966 to 976
WB	Nil
T	Nil

Srirangam – Ward – IBlock – 28 – Comprising T. S. Nos. 977 to 995

Land Use	T. S. Nos.
PR	Nil
MR	Nil
C	Nil
IC,IG,IS	Nil
E	Nil
P & S	Nil
AG	977 to 995
WB	Nil
T	Nil

Srirangam – Ward – I
Block – 29 – Comprising T. S. Nos. 996 to 1019

Land Use	T. S. Nos.
PR	Nil
MR	996 to 998, 1003 to 1007, 1011 to 1017
C	Nil
IC,IG,IS	Nil
E	Nil
P & S	Nil
AG	999 to 1002, 1018
WB	1008,1009,1010,1019

Srirangam – Ward – I
Block – 30 – Comprising T. S. Nos. 1020 to 1049

Land Use	T. S. Nos.
PR	Nil
MR	1043 to 1048
C	Nil
IC,IG,IS	Nil
E	Nil
P & S	Nil
AG	1020, 1021, 1023, 1024, 1026 to 1030,1032 to 1042
WB	1022,1025,1031
T	1049

Srirangam – Ward – IBlock – 31 – Comprising T. S. Nos. 1050 to 1060

Land Use	T. S. Nos.
PR	Nil
MR	Nil
C	Nil
IC,IG,IS	Nil
E	Nil
P & S	Nil
AG	1050 to 1054, 1056 to 1060
WB	Nil
T	1055

Srirangam – Ward – IBlock – 32 – Comprising T. S. Nos. 1061 to 1079

Land Use	T. S. Nos.
PR	Nil
MR	1062 to 1067, 1070 to 1074, 1076 to 1079
C	Nil
IC,IG,IS	Nil
E	Nil
P & S	Nil
AG	Nil
WB	1068,1069,1075
T	1061

Srirangam – Ward – IBlock – 33 – Comprising T. S. Nos. 1080 to 1100

Land Use	T. S. Nos.
PR	Nil
MR	1080, 1084 to 1097, 1099, 1100
C	Nil
IC,IG,IS	Nil
E	Nil
P & S	Nil
AG	Nil
WB	Nil
T	1081, 1082, 1083, 1098

Srirangam – Ward – IBlock – 34 – Comprising T. S. Nos. 1101 to 1187

Land Use	T. S. Nos.
PR	Nil
MR	1101 to 1114, 1116 to 1122, 1124 to 1140, 1142 to 1152, 1154 to 1187
C	Nil
IC,IG,IS	Nil
E	Nil
P & S	Nil
AG	Nil
WB	Nil
T	1115, 1123, 1141, 1153

Srirangam – Ward – IBlock – 35 – Comprising T. S. Nos. 1188 to 1205

Land Use	T. S. Nos.
PR	Nil
MR	1189 to 1205
C	Nil
IC,IG,IS	Nil
E	Nil
P & S	Nil
AG	Nil
WB	Nil
T	1188

Srirangam – Ward – IBlock – 36 – Comprising T. S. Nos. 1206 to 1242

Land Use	T. S. Nos.
PR	Nil
MR	1206 to 1211, 1213 to 1223, 1225 to 1241
C	Nil
IC,IG,IS	Nil
E	Nil
P & S	Nil
AG	Nil
WB	Nil
T	1212, 1224, 1242

Srirangam – Ward – IBlock – 37 – Comprising T. S. Nos. 1243 to 1286

Land Use	T. S. Nos.
PR	Nil
MR	1243 to 1265, 1267 to 1286
C	Nil
IC,IG,IS	Nil
E	Nil
P & S	Nil
AG	Nil
WB	Nil
T	1266

Srirangam – Ward – IBlock – 38 – Comprising T. S. Nos. 1287 to 1289

Land Use	T. S. Nos.
PR	Nil
MR	Nil
C	Nil
IC,IG,IS	Nil
E	Nil
P & S	Nil
AG	Nil
WB	1289
T	1287, 1288

Srirangam – Ward – IBlock – 39 – Comprising T. S. Nos. 1290 to 1297

Land Use	T. S. Nos.
PR	Nil
MR	1290 to 1297
C	Nil
IC,IG,IS	Nil
E	Nil
P & S	Nil
AG	Nil
WB	Nil
T	Nil

Srirangam – Ward – IBlock – 40 – Comprising T. S. Nos. 1298 to 1318

Land Use	T. S. Nos.
PR	Nil
MR	1298 to 1301, 1303
C	Nil
IC,IG,IS	Nil
E	Nil
P & S	Nil
AG	1302, 1305 to 1318
W.B	1304.
T	Nil

Srirangam – Ward – IBlock – 41 – Comprising T. S. Nos. 1319 to 1354

Land Use	T. S. Nos.
PR	Nil
MR	1328 to 1354
C	Nil
IC,IG,IS	Nil
E	Nil
P & S	Nil
AG	1319 to 1327
WB	Nil
T	Nil

Srirangam – Ward – IBlock – 42 – Comprising T. S. Nos. 1355 to 1414

Land Use	T. S. Nos.
PR	Nil
MR	1355 to 1363, 1365 to 1377, 1379 to 1394, 1398 to 1414
C	Nil
IC,IG,IS	Nil
E	Nil
P & S	Nil
AG	Nil
WB	1395,1396
T	1364, 1378, 1397

Srirangam – Ward – IBlock – 43 – Comprising T. S. Nos. 1415 to 1450

Land Use	T. S. Nos.
PR	Nil
MR	1415 to 1417, 1424 to 1449
C	Nil
IC,IG,IS	Nil
E	Nil
P & S	Nil
AG	Nil
WB	1418 to 1423
T	1450

Srirangam – Ward – IBlock – 44 – Comprising T. S. Nos. 1451 to 1497

Land Use	T. S. Nos.
PR	Nil
MR	1452 to 1496
C	Nil
IC,IG,IS	Nil
E	Nil
P & S	Nil
AG	Nil
WB	Nil
T	1451, 1497

Srirangam – Ward – IBlock – 45 – Comprising T. S. Nos. 1498 to 1520

Land Use	T. S. Nos.
PR	Nil
MR	1498 to 1509, 1511 to 1516, 1520
C	Nil
IC,IG,IS	Nil
E	Nil
P & S	Nil
AG	Nil
WB	Nil
T	1510, 1519
DPP	1517, 1518 (South Rayagopuram further Ext. T.P.scheme)

Srirangam – Ward – IBlock – 46 – Comprising T. S. Nos. 1521 to 1526

Land Use	T. S. Nos.
PR	Nil
MR	1521 to 1525
C	Nil
IC,IG,IS	Nil
E	Nil
P & S	Nil
AG	Nil
WB	Nil
T	1526

Srirangam – Ward – IBlock – 47 – Comprising T. S. Nos. 1527 to 1569

Land Use	T. S. Nos.
PR	Nil
MR	1527 to 1532, 1534 to 1568
C	Nil
IC,IG,IS	Nil
E	Nil
P & S	Nil
AG	Nil
WB	Nil
T	1533, 1569

Srirangam – Ward – IBlock – 48 – Comprising T. S. Nos. 1570 to 1606

Land Use	T. S. Nos.
PR	Nil
MR	1570 to 1596, 1598 to 1606
C	Nil
IC,IG,IS	Nil
E	Nil
P & S	Nil
AG	Nil
WB	Nil
T	1597

Srirangam – Ward – IBlock – 49 – Comprising T. S. Nos. 1607 to 1636

Land Use	T. S. Nos.
PR	Nil
MR	1607 to 1635
C	Nil
IC,IG,IS	Nil
E	Nil
P & S	Nil
AG	Nil
T	1636
LW	Nil

Srirangam – Ward – IBlock – 50 – Comprising T. S. Nos. 1637 to 1824

Land Use	T. S. Nos.
PR	Nil
MR	1637 to 1647, 1649 to 1660, 1662 to 1690, 1692 to 1707, 1709, 1710, 1712 to 1715, 1717 to 1754, 1756 to 1762, 1764 , 1765, 1767 to 1775, 1777, 1779 to 1802, 1804 to 1815, 1818 to 1824
C	Nil
IC,IG,IS	Nil
E	Nil
P & S	Nil
AG	Nil
WB	Nil
T	1648,1661,1691,1708,1711,1716,1755,1763,1766,1776, 1778,1803,1816,1817

Srirangam – Ward – IBlock – 51 – Comprising T. S. Nos. 1825 to 1883

Land Use	T. S. Nos.
PR	Nil
MR	1825 to 1828, 1830 to 1882
C	Nil
IC,IG,IS	Nil
E	Nil
P & S	Nil
AG	Nil
WB	Nil
T	1829, 1883

Srirangam – Ward – IBlock – 52 – Comprising T. S. Nos. 1884 to 1982

Land Use	T. S. Nos.
PR	Nil
MR	1884 to 1930, 1932 to 1935, 1937 to 1971, 1973 to 1982
C	Nil
IC,IG,IS	Nil
E	Nil
P & S	Nil
AG	Nil
WB	Nil
T	1931, 1936, 1972

Srirangam – Ward – I
Block – 53 – Comprising T. S. Nos. 1983 to 2060

Land Use	T. S. Nos.
PR	Nil
MR	1983 to 1999, 2001 to 2060
C	Nil
IC,IG,IS	Nil
E	Nil
P & S	Nil
AG	Nil
WB	Nil
T	2000

Srirangam – Ward – I
Block – 54 – Comprising T. S. Nos. 2061 to 2146

Land Use	T. S. Nos.
PR	Nil
MR	2063 to 2145
C	Nil
IC,IG,IS	Nil
E	Nil
P & S	Nil
AG	Nil
WB	Nil
T	2061, 2062, 2146

Srirangam – Ward – IBlock – 55 – Comprising T. S. Nos. 2147 to 2168

Land Use	T. S. Nos.
PR	Nil
MR	2148 to 2168
C	Nil
IC,IG,IS	Nil
E	Nil
P & S	Nil
AG	Nil
WB	Nil
T	2147

Srirangam – Ward – IBlock – 56 – Comprising T. S. Nos. 2169 to 2185

Land Use	T. S. Nos.
PR	Nil
MR	2170 to 2185
C	Nil
IC,IG,IS	Nil
E	Nil
P & S	Nil
AG	Nil
WB	Nil
T	2169

Srirangam – Ward – IBlock – 57 – Comprising T. S. Nos. 2186 to 2203

Land Use	T. S. Nos.
PR	Nil
MR	2186 to 2203
C	Nil
IC,IG,IS	Nil
E	Nil
P & S	Nil
AG	Nil
WB	Nil
T	Nil

Srirangam – Ward – IBlock – 58 – Comprising T. S. Nos. 2204 to 2234

Land Use	T. S. Nos.
PR	Nil
MR	2205 to 2234
C	Nil
IC,IG,IS	Nil
E	Nil
P & S	Nil
AG	Nil
WB	Nil
T	2204

Srirangam – Ward – IBlock – 59 – Comprising T. S. Nos. 2235 to 2294

Land Use	T. S. Nos.
PR	Nil
MR	2236 to 2239, 2241 to 2294
C	Nil
IC,IG,IS	Nil
E	Nil
P & S	Nil
AG	Nil
WB	Nil
T	2235, 2240

Srirangam – Ward – IBlock – 60 – Comprising T. S. Nos. 2295 to 2389

Land Use	T. S. Nos.
PR	Nil
MR	2297 to 2349, 2351 to 2387
C	Nil
IC,IG,IS	Nil
E	Nil
P & S	Nil
AG	Nil
WB	Nil
T	2295, 2296, 2350, 2388, 2389

Srirangam – Ward – IBlock – 61 – Comprising T. S. Nos. 2390 to 2401

Land Use	T. S. Nos.
PR	Nil
MR	2390 to 2401
C	Nil
IC,IG,IS	Nil
E	Nil
P & S	Nil
AG	Nil
WB	Nil
T	Nil

Srirangam – Ward – IBlock – 62 – Comprising T. S. Nos. 2402 to 2407

Land Use	T. S. Nos.
PR	Nil
MR	2402 to 2407
C	Nil
IC,IG,IS	Nil
E	Nil
P & S	Nil
AG	Nil
WB	Nil
T	Nil

Srirangam – Ward – IBlock – 63 – Comprising T. S. Nos. 2408

Land Use	T. S. Nos.
PR	Nil
MR	2408
C	Nil
IC,IG,IS	Nil
E	Nil
P & S	Nil
AG	Nil
WB	Nil
T	Nil

Srirangam – Ward – IBlock – 64 – Comprising T. S. Nos. 2409, 2410

Land Use	T. S. Nos.
PR	Nil
MR	2409, 2410
C	Nil
IC,IG,IS	Nil
E	Nil
P & S	Nil
AG	Nil
WB	Nil
T	Nil

Srirangam – Ward – IBlock – 65 – Comprising T. S. Nos. 2411 to 2461

Land Use	T. S. Nos.
PR	Nil
MR	2412 to 2432, 2434 to 2461
C	Nil
IC,IG,IS	Nil
E	Nil
P & S	Nil
AG	Nil
WB	Nil
T	2411, 2433

Srirangam – Ward – IBlock – 66 – Comprising T. S. Nos. 2462 to 2511

Land Use	T. S. Nos.
PR	Nil
MR	2463 to 2511
C	Nil
IC,IG,IS	Nil
E	Nil
P & S	Nil
AG	Nil
WB	Nil
T	2462

Srirangam – Ward – IBlock – 67 – Comprising T. S. Nos. 2512 to 2599

Land Use	T. S. Nos.
PR	Nil
MR	2512, 2514 to 2517, 2520 to 2564, 2566 to 2574, 2576 to 2583, 2585 to 2599
C	Nil
IC,IG,IS	Nil
E	Nil
P & S	Nil
AG	Nil
WB	Nil
T	2513, 2518, 2519, 2565, 2575, 2584

Srirangam – Ward – IBlock – 68 – Comprising T. S. Nos. 2600 to 2615

Land Use	T. S. Nos.
PR	Nil
MR	2600 to 2607, 2609 to 2615
C	Nil
IC,IG,IS	Nil
E	Nil
P & S	Nil
AG	Nil
WB	Nil
T	2608

Srirangam – Ward – I
Block – 69 – Comprising T. S. Nos. 2616 to 2644

Land Use	T. S. Nos.
PR	Nil
MR	2616 to 2644
C	Nil
IC,IG,IS	Nil
E	Nil
P & S	Nil
AG	Nil
WB	Nil
T	Nil

Srirangam - Ward - IBlock - 70 - Comprising T. S. Nos. 2645 to 2732

Land Use	T. S. Nos.
PR	Nil
MR	Nil
C	Nil
IC.IG.IS	Nil
E	Nil
P & S	Nil
AG	Nil
WB	Nil
T	Nil
DDP	2645 to 2732 (South Rayagopuram further Ext TP scheme)

Srirangam - Ward - IBlock - 71 - Comprising T. S. Nos. 2733 to 2740

Land Use	T. S. Nos.
PR	Nil
MR	Nil
C	Nil
IC.IG.IS	Nil
E	Nil
P & S	Nil
AG	Nil
WB	Nil
T	Nil
DDP	2733 to 2740 (South Rayagopuram further Ext TP scheme)

T.L.P.A

Srirangam – Ward – IBlock – 72 – Comprising T. S. Nos. 2741 to 2749.

Land Use	T. S. Nos.
PR	Nil
MR	Nil
C	Nil
IC,IG,IS	Nil
E	Nil
P & S	Nil
AG	Nil
WB	Nil
T	Nil
DDP	2741 to 2749 (South Rayagopuram further Ext TP scheme)

Srirangam – Ward – IBlock – 73 – Comprising T. S. Nos. 2750 to 2763

Land Use	T. S. Nos.
PR	Nil
MR	Nil
C	Nil
IC,IG,IS	Nil
E	Nil
P & S	Nil
AG	Nil
WB	Nil
T	Nil
DDP	2750 to 2763 (South Rayagopuram further Ext TP scheme)

TIRUCHIRAPPALLI
CORPORATION
SRIRANGAM
WARD II

Srirangam – Ward – II
Block – 1 – Comprising T. S. Nos. 1 to 52

Land Use	T. S. Nos.
PR	Nil
MR	2 to 6, 8, 10 to 15, 17 to 51
C	Nil
IC,IG,IS	Nil
E	Nil
P & S	Nil
AG	Nil
WB	16,
T	1, 7, 9, 52

Srirangam – Ward – II
Block – 2 – Comprising T. S. Nos. 53 to 192

Land Use	T. S. Nos.
PR	Nil
MR	54 to 80, 82 to 104, 106 to 116, 118 to 139, 141 to 149, 151 to 179, 181 to 183, 185 to 191
C	Nil
IC,IG,IS	Nil
E	Nil
P & S	Nil
AG	Nil
WB	Nil
T	53, 81, 105, 117, 140, 150, 180, 184, 192

Srirangam – Ward – II
Block – 3 – Comprising T. S. Nos. 193 to 232

Land Use	T. S. Nos.
PR	Nil
MR	193, 196 to 198, 200 to 207, 209 to 225, 227 to 231
C	Nil
IC,IG,IS	Nil
E	Nil
P & S	Nil
AG	Nil
WB	Nil
T	194, 195, 199, 208, 226, 232

Srirangam – Ward – II
Block – 4 – Comprising T. S. Nos. 233 to 299

Land Use	T. S. Nos.
PR	Nil
MR	233, 235 to 298
C	Nil
IC,IG,IS	Nil
E	Nil
P & S	Nil
AG	Nil
WB	Nil
T	234, 299

Srirangam – Ward – II
Block – 5 – Comprising T. S. Nos. 300 to 374

Land Use	T. S. Nos.
PR	Nil
MR	300 to 348, 351 to 373
C	Nil
IC,IG,IS	Nil
E	Nil
P & S	Nil
AG	Nil
WB	Nil
T	349, 350, 374

Srirangam – Ward – II
Block – 6 – Comprising T. S. Nos. 375 to 377

Land Use	T. S. Nos.
PR	Nil
MR	375 to 377
C	Nil
IC,IG,IS	Nil
E	Nil
P & S	Nil
AG	Nil
WB	Nil
T	Nil

Srirangam – Ward – II
Block – 7 – Comprising T. S. Nos. 378 to 380

Land Use	T. S. Nos.
PR	Nil
MR	378 to 380
C	Nil
IC,IG,IS	Nil
E	Nil
P & S	Nil
AG	Nil
WB	Nil
T	Nil

Srirangam – Ward – II
Block – 8 – Comprising T. S. Nos. 381

Land Use	T. S. Nos.
PR	Nil
MR	381
C	Nil
IC,IG,IS	Nil
E	Nil
P & S	Nil
AG	Nil
WB	Nil
T	Nil

Srirangam – Ward – II
Block – 9 – Comprising T. S. Nos. 382

Land Use	T. S. Nos.
PR	Nil
MR	382
C	Nil
IC,IG,IS	Nil
E	Nil
P & S	Nil
AG	Nil
WB	Nil
T	Nil

Srirangam – Ward – II
Block – 10 – Comprising T. S. Nos. 383 to 386

Land Use	T. S. Nos.
PR	Nil
MR	383 to 386
C	Nil
IC,IG,IS	Nil
E	Nil
P & S	Nil
AG	Nil
WB	Nil
T	Nil

Srirangam – Ward – II
Block – 11 – Comprising T. S. Nos. 387 to 396

Land Use	T. S. Nos.
PR	Nil
MR	387 to 396
C	Nil
IC,IG,IS	Nil
E	Nil
P & S	Nil
AG	Nil
WB	Nil
T	Nil

Srirangam – Ward – II
Block – 12 – Comprising T. S. Nos. 397 to 478

Land Use	T. S. Nos.
PR	Nil
MR	398 to 423, 425 to 478
C	Nil
IC,IG,IS	Nil
E	Nil
P & S	Nil
AG	Nil
WB	Nil
T	397, 424

Srirangam – Ward – II
Block – 13 – Comprising T. S. Nos. 479 to 530

Land Use	T. S. Nos.
PR	Nil
MR	480 to 529
C	Nil
IC,IG,IS	Nil
E	Nil
P & S	Nil
AG	Nil
WB	Nil
T	479, 530

Srirangam – Ward – II
Block – 14 – Comprising T. S. Nos. 531 to 640

Land Use	T. S. Nos.
PR	Nil
MR	531 to 533, 535 to 537, 539 to 540, 542 to 559, 562 to 570, 572, 573, 575 to 577, 579 to 588, 590 to 623, 625 to 640
C	Nil
IC,IG,IS	Nil
E	Nil
P & S	Nil
AG	Nil
WB	Nil
T	534, 538, 541, 560, 561, 571, 574, 578, 589, 624

Srirangam – Ward – II
Block – 15 – Comprising T. S. Nos. 641 to 701

Land Use	T. S. Nos.
PR	Nil
MR	642 to 659, 661 to 677, 679 to 690, 692, 694 to 699, 701
C	Nil
IC,IG,IS	Nil
E	Nil
P & S	Nil
AG	Nil
WB	Nil
T	641, 660, 678, 691, 693, 700

Srirangam – Ward – II
Block – 16 – Comprising T. S. Nos. 702 to 719

Land Use	T. S. Nos.
PR	Nil
MR	702 to 717
C	Nil
IC,IG,IS	Nil
E	Nil
P & S	Nil
AG	Nil
WB	Nil
T	718, 719

Srirangam – Ward – II
Block – 17 – Comprising T. S. Nos. 720 to 732

Land Use	T. S. Nos.
PR	Nil
MR	Nil
C	Nil
IC,IG,IS	Nil
E	Nil
P & S	Nil
AG	Nil
WB	Nil
T	720
DDP	721 to 732 (Railway affected area DDP Part II)

Srirangam – Ward – II
Block – 18 – Comprising T. S. Nos. 735 to 746, 763 to 766

Land Use	T. S. Nos.
PR	Nil
MR	764 to 766
C	Nil
IC,IG,IS	Nil
E	Nil
P & S	Nil
AG	Nil
WB	Nil
T	739, 763
DDP	735 to 738, 740 to 746 (Railway affected area DDP Part II)

Srirangam - Ward - IIBlock - 19 - Comprising T. S. Nos. 767 to 801

Land Use	T. S. Nos.
PR	Nil
MR	767 to 769, 771 to 801
C	Nil
IC,IG,IS	Nil
E.	Nil
P & S	Nil
AG	Nil
WB	Nil
T	770

Srirangam - Ward - IIBlock - 20 - Comprising T. S. Nos. 802 to 927

Land Use	T. S. Nos.
PR	Nil
MR	802 to 831, 833 to 838, 840 to 849, 851 to 860, 862 to 879, 881, 883 to 892, 894 to 896, 898 to 902, 904 to 908, 910 to 927
C	Nil
IC,IG,IS	Nil
E	Nil
P & S	Nil
AG	Nil
WB	Nil
T	832, 839, 850, 861, 880, 882, 893, 897, 903, 909

Srirangam – Ward – IIBlock – 21 – Comprising T. S. Nos. 928 to 989

Land Use	T. S. Nos.
PR	Nil
MR	928, 930 to 986, 988, 989
C	Nil
IC,IG,IS	Nil
E	Nil
P & S	Nil
AG	Nil
WB	Nil
T	929, 987

Srirangam – Ward – IIBlock – 22 – Comprising T. S. Nos. 990 to 1069

Land Use	T. S. Nos.
PR	Nil
MR	990 to 1069
C	Nil
IC,IG,IS	Nil
E	Nil
P & S	Nil
AG	Nil
WB	Nil
T	Nil

Srirangam – Ward – II
Block – 23 – Comprising T. S. Nos. 1070 to 1165

Land Use	T. S. Nos.
PR	Nil
MR	1072 to 1110, 1112 to 1165
C	Nil
IC,IG,IS	Nil
E	Nil
P & S	Nil
AG	Nil
WB	Nil
T	1070, 1071, 1111

Srirangam – Ward – II
Block – 24 – Comprising T. S. Nos. 1166 to 1240

Land Use	T. S. Nos.
PR	Nil
MR	1166 to 1217, 1219 to 1240
C	Nil
IC,IG,IS	Nil
E	Nil
P & S	Nil
AG	Nil
WB	Nil
T	1218

Srirangam – Ward – IIBlock – 25 – Comprising T. S. Nos. 1241 to 1378

Land Use	T. S. Nos.
PR	Nil
MR	1241 to 1267, 1269 to 1326, 1328 to 1377
C	Nil
IC,IG,IS	Nil
E	Nil
P & S	Nil
AG	Nil
WB	Nil
T	1268, 1327, 1378

Srirangam – Ward – IIBlock – 26 – Comprising T. S. Nos. 1379 to 1588

Land Use	T. S. Nos.
PR	Nil
MR	1379,1380,1382 to 1385,1387 to 1410,1412 to 1422, 1424 to 1444, 1447 to 1456,1458 to 1465,1467 to 1498, 1500 to 1534,1536 to 1539, 1541 to 1588
C	Nil
IC,IG,IS	Nil
E	Nil
P & S	Nil
AG	Nil
WB	Nil
T	1381,1386,1411, 1423, 1445, 1446, 1457, 1466, 1499, 1535, 1540

Srirangam – Ward – IIBlock – 27 – Comprising T. S. Nos. 1589 to 1623

Land Use	T. S. Nos.
PR	Nil
MR	1589 to 1623
C	Nil
IC,IG,IS	Nil
E	Nil
P & S	Nil
AG	Nil
WB	Nil
T	Nil

Srirangam – Ward – IIBlock – 28 – Comprising T. S. Nos. 1624 to 1696

Land Use	T. S. Nos.
PR	Nil
MR	Nil
C	Nil
IC,IG,IS	Nil
E	Nil
P & S	Nil
AG	Nil
WB	Nil
T	1624
DDP	1625 to 1696 (Railway affected area DDP Part I)

Srirangam – Ward – IIBlock – 29 – Comprising T. S. Nos. 1697 to 1718

Land Use	T. S. Nos.
PR	Nil
MR	Nil
C	Nil
IC,IG,IS	Nil
E	Nil
P & S	Nil
AG	Nil
WB	Nil
T	Nil
DDP	1697 to 1718 (Railway affected area DDP Part I)

Srirangam – Ward – IIBlock – 30 – Comprising T. S. Nos. 1719 to 1731, 2527, 2528/A, 2529/D

Land Use	T. S. Nos.
PR	Nil
MR	Nil
C	Nil
IC,IG,IS	Nil
E	Nil
P & S	Nil
AG	Nil
WB	Nil
T	Nil
DDP	1719 to 1731, 2527, 2528/A, 2529/D (Railway affected area DDP Part I)

T.L.P.A

Srirangam – Ward – IIBlock – 31 – Comprising T. S. Nos. 1732 to 1773, 2528/B, 2529/A1,C1,C2

Land Use	T. S. Nos.
PR	Nil
MR	Nil
C	Nil
IC,IG,IS	Nil
E	Nil
P & S	Nil
AG	Nil
WB	Nil
T	Nil
DDP	1732 to 1773, 2528/B, 2529/A1,C1,C2 (Railway affected area DDP Part I)

Srirangam – Ward – IIBlock – 32 – Comprising T. S. Nos. 1774 to 1785, 2529/A2C, B2B, B2C

Land Use	T. S. Nos.
PR	Nil
MR	Nil
C	Nil
IC,IG,IS	Nil
E	Nil
P & S	Nil
AG	Nil
WB	Nil
T	Nil
DDP	1774 to 1776, 1778, 1779, 1781 to 1785, 2529/A2C, B2B,B2C-Railway affected area DDP Part I (1777, 1780 -- Railway affected area DDP Part III)

T.L.P.A

Srirangam – Ward – IIBlock – 33 – Comprising T. S. Nos. 1786 to 1790, 1793 to 1797, 2529/A1A, A2B, B2A

Land Use	T. S. Nos.
PR	Nil
MR	Nil
C	Nil
IC.IG.IS	Nil
E	Nil
P & S	Nil
AG	Nil
WB	Nil
T	1793
DDP	1786 to 1790, 2529/A1A,A2B,B2A (Railway affected area DDP Part-I), 1794 to 1797 (Railway Affected area DDP Part-II)

Srirangam – Ward – IIBlock – 34 – Comprising T. S. Nos. 1798, 1799, 1801 to 1803, 1805 to 1817, 2530, 2531

Land Use	T. S. Nos.
PR	Nil
MR	Nil
C	Nil
IC.IG.IS	Nil
E	Nil
P & S	Nil
AG	Nil
WB	Nil
T	Nil
DDP	1798, 1799, 1801 to 1803, 1805 to 1817, 2530, 2531(Railway Affected area DDP Part-II)

Srirangam - Ward - II
Block - 35 - Comprising T. S. Nos. 1818 to 1821, 2532

Land Use	T. S. Nos.
PR	Nil
MR	Nil
C	Nil
IC,IG,IS	Nil
E	Nil
P & S	Nil
AG	Nil
WB	Nil
T	Nil
DDP	1818 to 1821, 2532 (Railway Affected area DDP Part-II)

Srirangam - Ward - II
Block - 36 - Comprising T. S. Nos. 1823 to 1853

Land Use	T. S. Nos.
PR	Nil
MR	Nil
C	Nil
IC,IG,IS	Nil
E	Nil
P & S	Nil
AG	Nil
WB	Nil
T	Nil
DDP	1823 to 1853 (Railway Affected area DDP Part-II)

T.L.P.A

Srirangam – Ward – II
Block – 37 – Comprising T. S. Nos. 1854 to 1885

Land Use	T. S. Nos.
PR	Nil
MR	Nil
C	Nil
IC,IG,IS	Nil
E	Nil
P & S	Nil
AG	Nil
WB	Nil
T	Nil
DDP	1854 to 1885 (Railway Affected area DDP Part-II)

Srirangam – Ward – II
Block – 38 – Comprising T. S. Nos. 1886 to 1891, 2448 to 2521

Land Use	T. S. Nos.
PR	Nil
MR	Nil
C	Nil
IC,IG,IS	Nil
E	Nil
P & S	Nil
AG	Nil
WB	Nil
T	Nil
DDP	1886 to 1891, 2448 to 2521 (Railway Affected area DDP Part-II)

T.L.P.A

Srirangam - Ward - II
Block - 39 - Comprising T. S. Nos. 1892 to 1911

Land Use	T. S. Nos.
PR	Nil
MR	Nil
C	Nil
IC,IG,IS	Nil
E	Nil
P & S	Nil
AG	Nil
WB	Nil
T	Nil
DDP	1892 to 1911 (Railway Affected area DDP Part-II)

Srirangam - Ward - II
Block - 40 - Comprising T. S. Nos. 1912 to 1942

Land Use	T. S. Nos.
PR	Nil
MR	Nil
C	Nil
IC,IG,IS	Nil
E	Nil
P & S	Nil
AG	Nil
WB	Nil
T	Nil
DDP	1912 to 1942 (Railway Affected area DDP Part-II)

Srirangam – Ward – IIBlock – 41 – Comprising T. S. Nos. 1943 to 1999

Land Use	T. S. Nos.
PR	Nil
MR	Nil
C	Nil
IC.IG.IS	Nil
E	Nil
P & S	Nil
AG	Nil
WB	Nil
T	Nil
DDP	1943 to 1999 (Railway Affected area DDP Part-II)

Srirangam – Ward – IIBlock – 42 – Comprising T. S. Nos. 2000 to 2022

Land Use	T. S. Nos.
PR	Nil
MR	Nil
C	Nil
IC.IG.IS	Nil
E	Nil
P & S	Nil
AG	Nil
WB	Nil
T	2018
DDP	2000 to 2017, 2019 to 2022 (Railway Affected area DDP Part-II)

Srirangam – Ward – II
Block – 43 – Comprising T. S. Nos. 2023 to 2043

Land Use	T. S. Nos.
PR	Nil
MR	Nil
C	Nil
IC,IG,IS	Nil
E	Nil
P & S	Nil
AG	Nil
WB	Nil
T	Nil
DDP	2023 to 2043 (Railway Affected area DDP Part-II)

Srirangam – Ward – II
Block – 44 – Comprising T. S. Nos. 2044 to 2057, 2533, 2534

Land Use	T. S. Nos.
PR	Nil
MR	Nil
C	Nil
IC,IG,IS	Nil
E	Nil
P & S	Nil
AG	Nil
WB	Nil
T	2057
DDP	2044 to 2056, 2533, 2534 (Railway Affected area DDP Part-II)

Srirangam – Ward – IIBlock – 45 – Comprising T. S. Nos. 2058 to 2070

Land Use	T. S. Nos.
PR	Nil
MR	Nil
C	Nil
IC.IG.IS	Nil
E	Nil
P & S	Nil
AG	Nil
WB	Nil
T	2058
DDP	2059 to 2070 (Railway Affected area DDP Part-II)

Srirangam – Ward – IIBlock – 46 – Comprising T. S. Nos. 2071 to 2122

Land Use	T. S. Nos.
PR	Nil
MR	Nil
C	Nil
IC.IG.IS	Nil
E	Nil
P & S	Nil
AG	Nil
WB	Nil
T	2100
DDP	2071 to 2099, 2101 to 2122 (Railway Affected area DDP Part-II)

Srirangam – Ward – II
Block – 47 – Comprising T. S. Nos. 2123 to 2161

Land Use	T. S. Nos.
PR	Nil
MR	Nil
C	Nil
IC,IG,IS	Nil
E	Nil
P & S	Nil
AG	Nil
WB	Nil
T	2160
DDP	2123 to 2159, 2161 (Railway Affected area DDP Part-III)

Srirangam – Ward – II
Block – 48 – Comprising T. S. Nos. 2162 to 2166

Land Use	T. S. Nos.
PR	Nil
MR	Nil
C	Nil
IC,IG,IS	Nil
E	Nil
P & S	Nil
AG	Nil
WB	Nil
T	2166
DDP	2162 to 2165 (Railway Affected area DDP Part-III)

T.L.P.A

Srirangam - Ward - IIBlock - 49 - Comprising T. S. Nos. 2167 to 2192

Land Use	T. S. Nos.
PR	Nil
MR	Nil
C	Nil
IC.IG.IS	Nil
E	Nil
P & S	Nil
AG	Nil
WB	Nil
T	2171
DDP	2167 to 2170, 2172 to 2192 (Railway Affected area DDP Part-III)

Srirangam - Ward - IIBlock - 50 - Comprising T. S. Nos. 2193 to 2238, 2241 to 2273

Land Use	T. S. Nos.
PR	Nil
MR	Nil
C	Nil
IC.IG.IS	Nil
E	Nil
P & S	Nil
AG	Nil
WB	Nil
T	2249
DDP	2193 to 2199, 2268 to 2273 (Railway Affected area DDP Part-III) 2200 to 2238, 2241 to 2248, 2250 to 2267 (Railway Affected area DDP Part-II)

T.L.P.A

Srirangam - Ward - IIBlock - 51 - Comprising T. S. Nos. 2274 to 2354

Land Use	T. S. Nos.
PR	Nil
MR	Nil
C	Nil
IC,IG,IS	Nil
E	Nil
P & S	Nil
AG	Nil
WB	Nil
T	Nil
DDP	2274 to 2354 (Railway Affected area DDP Part-III)

Srirangam - Ward - IIBlock - 52 - Comprising T. S. Nos. 2355 to 2531

Land Use	T. S. Nos.
PR	Nil
MR	Nil
C	Nil
IC,IG,IS	Nil
E	Nil
P & S	Nil
AG	Nil
WB	Nil
T	Nil
DDP	2397 to 2399, 2401 pt. 2402. 2405 to 2411. 2413 to 2424, 2523 A1, A2, A3, B2, 2524 A (Railway Affected area DDP Part-I) 2355 to 2396, 2401 pt, 2427 to 2446 & 2522. (Railway Affected area DDP Part-III)

T.L.P.A

Srirangam – Ward – IIBlock – 53 – Comprising T. S. Nos. 733, 762, 2532 to 2553

Land Use	T. S. Nos.
PR	Nil
MR	Nil
C	Nil
IC,IG,IS	Nil
E	Nil
P & S	Nil
AG	Nil
WB	Nil
T	Nil
DDP	733, 762, 2532 to 2553 (Railway Affected area DDP Part-II)

Srirangam – Ward – IIBlock – 54 – Comprising T. S. Nos. 734, 751, 2554 to 2565

Land Use	T. S. Nos.
PR	Nil
MR	Nil
C	Nil
IC,IG,IS	Nil
E	Nil
P & S	Nil
AG	Nil
WB	Nil
T	Nil
DDP	734, 751, 2554 to 2565 (Railway Affected area DDP Part-II)

T.L.P.A

Srirangam – Ward – IIBlock – 55 – Comprising T. S. Nos. 747 to 750, 755, 756, 2566 to 2591

Land Use	T.S.Nos
PR	Nil
MR	Nil
C	Nil
IC.IG.IS	Nil
E	Nil
P & S	Nil
AG	Nil
WB	Nil
T	Nil
DDP	747 to 750, 755, 756, 2566 to 2591 (Railway Affected area DDP Part-II)

Srirangam – Ward – IIBlock – 56 – Comprising T. S. Nos. 752 to 754, 2592 to 2618

Land Use	T. S. Nos.
PR	Nil
MR	Nil
C	Nil
IC.IG.IS	Nil
E	Nil
P & S	Nil
AG	Nil
WB	Nil
T	Nil
DDP	752 to 754, 2592 to 2618 (Railway Affected area DDP Part-II)

T.L.P.A

Srirangam – Ward – IIBlock – 57 – Comprising T. S. Nos. 757 to 761, 2619 to 2664

Land Use	T. S. Nos.
PR	Nil
MR	Nil
C	Nil
IC.IG.IS	Nil
E	Nil
P & S	Nil
AG	Nil
WB	Nil
T	Nil
DDP	757 to 761, 2619 to 2664 (Railway Affected area DDP Part-II)

Srirangam – Ward – IIBlock – 58 – Comprising T. S. Nos. 2665 to 2671

Land Use	T. S. Nos.
PR	Nil
MR	Nil
C	Nil
IC.IG.IS	Nil
E	Nil
P & S	Nil
AG	Nil
WB	Nil
T	Nil
DDP	2665 to 2671 (Railway Affected area DDP Part-II)

T.L.P.A

Srirangam – Ward – IIBlock – 59 – Comprising T. S. Nos. 2672 to 2696, 1791, 1792

Land Use	T. S. Nos.
PR	Nil
MR	Nil
C	Nil
IC,IG,IS	Nil
E	Nil
P & S	Nil
AG	Nil
WB	Nil
T	Nil
DDP	2672 to 2696, 1791, 1792 (Railway Affected area DDP Part-I)

Srirangam – Ward – IIBlock – 60 – Comprising T. S. Nos. 2697 to 2706

Land Use	T. S. Nos.
PR	Nil
MR	Nil
C	Nil
IC,IG,IS	Nil
E	Nil
P & S	Nil
AG	Nil
WB	Nil
T	Nil
DDP	2697 to 2706 (Railway Affected area DDP Part-I)

T.L.P.A

Srirangam - Ward - II
Block - 61 - Comprising T. S. Nos. 2707 to 2718

Land Use	T. S. Nos.
PR	Nil
MR	Nil
C	Nil
IC.JG.IS	Nil
E	Nil
P & S	Nil
AG	Nil
WB	Nil
T	Nil
DDP	2707 to 2718 (Railway Affected area DDP Part-I)

Srirangam - Ward - II
Block - 62 - Comprising T. S. Nos. 2719 to 2749, 1800

Land Use	T. S. Nos.
PR	Nil
MR	Nil
C	Nil
IC.JG.IS	Nil
E	Nil
P & S	Nil
AG	Nil
WB	Nil
T	Nil
DDP	2719 to 2749, 1800 (Railway Affected area DDP Part-II)

T.L.P.A

Srirangam – Ward – IIBlock – 63 – Comprising T. S. Nos. 2750 to 2761

Land Use	T. S. Nos.
PR	Nil
MR	Nil
C	Nil
IC,IG,IS	Nil
E	Nil
P & S	Nil
AG	Nil
WB	Nil
T	Nil
DDP	2750 to 2761 (Railway Affected area DDP Part-II)

Srirangam – Ward – IIBlock – 64 – Comprising T. S. Nos. 2762 to 2780

Land Use	T. S. Nos.
PR	Nil
MR	Nil
C	Nil
IC,IG,IS	Nil
E	Nil
P & S	Nil
AG	Nil
WB	Nil
T	Nil
DDP	2762 to 2780 (Railway Affected area DDP Part-II)

T.L.P.A

Srirangam – Ward – II
Block – 65 – Comprising T. S. Nos. 2781 to 2796

Land Use	T. S. Nos.
PR	Nil
MR	Nil
C	Nil
IC.IG.IS	Nil
E	Nil
P & S	Nil
AG	Nil
WB	Nil
T	Nil
DDP	2781 to 2796 (Railway Affected area DDP Part-II)

Srirangam – Ward – II
Block – 66 – Comprising T. S. Nos. 2797 to 2807

Land Use	T. S. Nos.
PR	Nil
MR	Nil
C	Nil
IC.IG.IS	Nil
E	Nil
P & S	Nil
AG	Nil
WB	Nil
T	Nil
DDP	2797 to 2807 (Railway Affected area DDP Part-II)

T.L.P.A

Srirangam – Ward – II
Block – 67 – Comprising T. S. Nos. 2808 to 2816

Land Use	T. S. Nos.
PR	Nil
MR	Nil
C	Nil
IC,IG,IS	Nil
E	Nil
P & S	Nil
AG	Nil
WB	Nil
T	Nil
DDP	2808 to 2816 (Railway Affected area DDP Part-II)

Srirangam – Ward – II
Block – 68 – Comprising T. S. Nos. 2817 to 2829, 1804

Land Use	T. S. Nos.
PR	Nil
MR	Nil
C	Nil
IC,IG,IS	Nil
E	Nil
P & S	Nil
AG	Nil
WB	Nil
T	Nil
DDP	2817 to 2829,1804 (Railway Affected area DDP Part-II)

Srirangam – Ward – II
Block – 69 – Comprising T. S. Nos. 2830 to 2838

Land Use	T. S. Nos.
PR	Nil
MR	Nil
C	Nil
IC.IG.IS	Nil
E	Nil
P & S	Nil
AG	Nil
WB	Nil
T	Nil
DDP	2830 to 2838 (Railway Affected area DDP Part-II)

Srirangam – Ward – II
Block – 70 – Comprising T. S. Nos. 2839 to 2860

Land Use	T. S. Nos.
PR	Nil
MR	Nil
C	Nil
IC.IG.IS	Nil
E	Nil
P & S	Nil
AG	Nil
WB	Nil
T	Nil
DDP	2839 to 2860 (Railway Affected area DDP Part-II)

T.L.P.A

Srirangam – Ward – II
Block – 71 – Comprising T. S. Nos. 2861 to 2878

Land Use	T. S. Nos.
PR	Nil
MR	Nil
C	Nil
IC.IG.IS	Nil
E	Nil
P & S	Nil
AG	Nil
WB	Nil
T	Nil
DDP	2861 to 2878 (Railway Affected area DDP Part-II)

Srirangam – Ward – II
Block – 72 – Comprising T. S. Nos. 2879 to 2894

Land Use	T. S. Nos.
PR	Nil
MR	Nil
C	Nil
IC.IG.IS	Nil
E	Nil
P & S	Nil
AG	Nil
WB	Nil
T	Nil
DDP	2879 to 2894 (Railway Affected area DDP Part-II)

Srirangam – Ward – IIBlock – 73 – Comprising T. S. Nos. 2895 to 2917

Land Use	T. S. Nos.
PR	Nil
MR	Nil
C	Nil
IC,IG,IS	Nil
E	Nil
P & S	Nil
AG	Nil
WB	Nil
T	Nil
DDP	2895 to 2917 (Railway Affected area DDP Part-II)

Srirangam – Ward – IIBlock – 74 – Comprising T. S. Nos. 2918 to 2937

Land Use	T. S. Nos.
PR	Nil
MR	Nil
C	Nil
IC,IG,IS	Nil
E	Nil
P & S	Nil
AG	Nil
WB	Nil
T	Nil
DDP	2918 to 2937 (Railway Affected area DDP Part-II)

T.L.P.A

Srirangam – Ward – IIBlock – 75 – Comprising T. S. Nos. 1822/1,2

Land Use	T. S. Nos.
PR	Nil
MR	Nil
C	Nil
IC,IG,IS	Nil
E	Nil
P & S	Nil
AG	Nil
WB	Nil
T	Nil
DDP	1822/1,2 (Railway Affected area DDP Part-II)

Srirangam – Ward – IIBlock – 76 – Comprising T. S. Nos. 2239, 2240, 2938 to 2947

Land Use	T. S. Nos.
PR	Nil
MR	Nil
C	Nil
IC,IG,IS	Nil
E	Nil
P & S	Nil
AG	Nil
WB	Nil
T	Nil
DDP	2239, 2240, 2938 to 2947 (Railway Affected area DDP Part-I)

TIRUCHIRAPPALLI
CORPORATION
SRIRANGAM
WARD III

Srirangam – Ward – III Block – 1 – Comprising T. S. Nos. 1 to 34

Land Use	T. S. Nos.
PR	Nil
MR	2, 17, 19 to 34
C	Nil
IC.IG.IS	Nil
E	Nil
P & S	Nil
AG	Nil
WB	Nil
T	1,3,4,
LW	Nil
DDP	5 to 16, 18 Bye-pass road D D P No.1

Srirangam – Ward – III Block – 2 – Comprising T. S. Nos. 35 to 152

Land Use	T. S. Nos.
PR	Nil
MR	83,84pt.85 to 96
C	Nil
IC.IG.IS	Nil
E	Nil
P & S	Nil
AG	Nil
WB	Nil
T	81, 82,84pt.102
DDP	37 pt. 38 to 41, 43 pt. 44 to 48, 49 pt. 50, 51, 53 to 78, 80 (Bye Pass Road D.D.P No.1) 52 pt, 79, 97 to 101, 103 to 124, 126 pt. 127 pt, 128 pt, 129 pt, 130 to 136, 144 to 152 (Bye-Pass Road D.D.Plan No.2) 35, 36, 37 pt, 42, 43, 49, 52, 125, 126 pt, 127 pt, 129 pt (Jambukeswaram D.D.Plan)

Note:

The following T.S.Nos. in the D.D. plan area will be taken into N.H.45 road widening
100pt, 105pt, 106pt, 107pt, 109pt, 115pt, 149pt, 150pt

Srirangam – Ward – III
Block – 3 – Comprising T. S. Nos. 153 to 230

Land Use	T. S. Nos.
PR	Nil
MR	169 to 200, 202 to 214
C	Nil
IC,IG,IS	Nil
E	Nil
P & S	Nil
AG	Nil
WB	201,215.
T	168, 216
DDP	153 to 167, 217 to 230 (Bye pass Road D.D.Plan No.2)

Note: The following T.S.Nos.in the D.D.plan area will be taken into N.H.45 road widening.
 153pt, 154pt

Srirangam – Ward – III
Block – 4 – Comprising T. S. Nos. 231 to 317

Land Use	T. S. Nos.
PR	Nil
MR	Nil
C	Nil
IC,IG,IS	Nil
E	Nil
P & S	Nil
AG	Nil
WB	Nil
T	Nil
DDP	231 to 257, 310 to 317 (Bye pass Road DDP No.2) 258 to 309 (Bye pass Road DDP No.3)

Note: The following T.S.Nos.in the D.D.plan area will be taken into N.H.45 road widening.
 245pt, 247pt, 249pt, 250pt, 251pt, 253pt, 284pt, 285pt, 286pt, 287pt, 288pt, 289pt, 292pt, 303pt, 305pt, 306pt, 314pt, 315p

T.L.P.A

Srirangam – Ward – IIIBlock – 5 – Comprising T. S. Nos. 318 to 386

Land Use	T. S. Nos.
PR	Nil
MR	Nil
C	Nil
IC.IG.IS	Nil
E	Nil
P & S	Nil
AG	374 to 386
WB	Nil
T	373
DDP	318 to 372 (Bye pass Road DDP No.3)

Srirangam – Ward – IIIBlock – 6 to 11 – Comprising T. S. Nos. 387 to 720

Excluded from Srirangam town

Srirangam – Ward – IIIBlock – 12 – Comprising T. S. Nos. 721 to 760

Land Use	T. S. Nos.
PR	Nil
MR	Nil
C	Nil
IC.IG.IS	Nil
E	Nil
P & S	Nil
AG	Nil
WB	Nil
T	Nil
DDP	721 to 760 (Bye pass Road DDP No.3)

Srirangam – Ward – III
Block – 13 – Comprising T. S. Nos. 761 to 865

Land Use	T. S. Nos.
PR	Nil
MR	Nil
C	Nil
IC,IG,IS	Nil
E	Nil
P & S	Nil
AG	Nil
WB	Nil
T	Nil
DDP	761 to 865 (Bye pass Road DDP No.3)

Note:

The following T.S.Nos. in the D.D.plan area will be taken into N.H.45 road widening.

762pt, 763pt, 847pt, 851pt, 852pt, 853pt, 861pt, 862pt, 863pt

Srirangam – Ward – III
Block – 14 – Comprising T. S. Nos. 866 to 908

Land Use	T. S. Nos.
PR	Nil
MR	Nil
C	Nil
IC,IG,IS	Nil
E	Nil
P & S	Nil
AG	Nil
WB	Nil
T	Nil
DDP	866 to 908 (Jambukeswaram D.D.Plan)

Note:

T.S.No.880pt in the D.D.plan area will be taken into N.H.45 road widening.

Srirangam – Ward – III
Block – 15 – Comprising T. S. Nos. 909 to 1007

Land Use	T. S. Nos.
PR	Nil
MR	Nil
C	Nil
IC,IG,IS	Nil
E	Nil
P & S	Nil
AG	Nil
WB	Nil
T	Nil
DDP	909 to 1007 (Jambukeswaram D.D.Plan)

Srirangam – Ward – III
Block – 16 – Comprising T. S. Nos. 1008 to 1055

Land Use	T. S. Nos.
PR	Nil
MR	Nil
C	Nil
IC,IG,IS	Nil
E	Nil
P & S	Nil
AG	Nil
WB	Nil
T	Nil
DDP	1008 to 1055 (Jambukeswaram D.D.Plan)

Srirangam - Ward - III
Block - 17 - Comprising T. S. Nos. 1056 to 1098

Land Use	T. S. Nos.
PR	Nil
MR	1057 to 1066, 1068, 1070 to 1075, 1077 to 1096
C	Nil
IC,IG,IS	Nil
E	Nil
P & S	1069
AG	Nil
WB	Nil
T	1056, 1067, 1076, 1097, 1098

Srirangam- Ward- 3
Block - 18 - Comprising T. S. Nos. 1099 to 1111

Land Use	T. S. Nos.
PR	Nil
MR	1099 to 1110
C	Nil
IC,IG,IS	Nil
E	Nil
P & S	Nil
AG	Nil
WB	Nil
T	1111

Srirangam- Ward- 3Block – 19 – Comprising T. S. Nos. 1112 to 1155

Land Use	T. S. Nos.
PR	Nil
MR	1112, 1115 to 1155
C	Nil
IC,IG,IS	Nil
E	Nil
P & S	Nil
AG	Nil
WB	Nil
T	NIL.
DDP	1113 & 1114 (Jambukeswaram D.D.Plan)

Srirangam – Ward – IIIBlock – 20 – Comprising T. S. Nos. 1156 to 1187

Land Use	T. S. Nos.
PR	Nil
MR	1156 to 1162, 1164 to 1187
C	Nil
IC,IG,IS	Nil
E	Nil
P & S	Nil
AG	Nil
WB	Nil
T	1163

Srirangam – Ward – III
Block – 21 – Comprising T. S. Nos. 1188

Land Use	T. S. Nos.
PR	Nil
MR	1188
C	Nil
IC,IG,IS	Nil
E	Nil
P & S	Nil
AG	Nil
WB	Nil
T	Nil

Srirangam – Ward – III
Block – 22 – Comprising T. S. Nos. 1189 to 1209

Land Use	T. S. Nos.
PR	Nil
MR	1189 to 1209
C	Nil
IC,IG,IS	Nil
E	Nil
P & S	Nil
AG	Nil
WB	Nil
T	Nil

Srirangam - Ward - III
Block - 23 - Comprising T. S. Nos. 1210 to 1293

Land Use	T. S. Nos.
PR	Nil
MR	1210 to 1293
C	Nil
IC,IG,IS	Nil
E	Nil
P & S	Nil
AG	Nil
WB	Nil
T	Nil

Srirangam - Ward - III
Block - 24 - Comprising T. S. Nos. 1294 to 1324

Land Use	T. S. Nos.
PR	Nil
MR	1295 to 1304, 1306 to 1316, 1318, 1320 to 1324
C	Nil
IC,IG,IS	Nil
E	Nil
P & S	Nil
AG	Nil
WB	Nil
T	1294, 1305, 1317, 1319

Srirangam – Ward – IIIBlock – 25 – Comprising T. S. Nos. 1325 to 1329

Land Use	T. S. Nos.
PR	Nil
MR	1325 to 1329
C	Nil
IC,IG,IS	Nil
E	Nil
P & S	Nil
AG	Nil
WB	Nil
T	Nil

Srirangam – Ward – IIIBlock – 26 – Comprising T. S. Nos. 1330

Land Use	T. S. Nos.
PR	Nil
MR	1330
C	Nil
IC,IG,IS	Nil
E	Nil
P & S	Nil
AG	Nil
WB	Nil
T	Nil

Srirangam – Ward – III
Block – 27 – Comprising T. S. Nos. 1331

Land Use	T. S. Nos.
PR	Nil
MR	1331
C	Nil
IC,IG,IS	Nil
E	Nil
P & S	Nil
AG	Nil
WB	Nil
T	Nil

Srirangam – Ward – III
Block – 28 – Comprising T. S. Nos. 1332, 1333

Land Use	T. S. Nos.
PR	Nil
MR	1332, 1333
C	Nil
IC,IG,IS	Nil
E	Nil
P & S	Nil
AG	Nil
WB	Nil
T	Nil

Srirangam – Ward – IIIBlock – 29 – Comprising T. S. Nos. 1334 to 1460

Land Use	T. S. Nos.
PR	Nil
MR	1334, 1336 to 1403, 1405 to 1441, 1443 to 1460
C	Nil
IC,IG,IS	Nil
E	Nil
P & S	Nil
AG	Nil
WB	Nil
T	1335, 1404, 1442

Srirangam – Ward – IIIBlock – 30 – Comprising T. S. Nos. 1461 to 1539

Land Use	T. S. Nos.
PR	Nil
MR	1462 to 1488, 1491 to 1515, 1517 to 1526, 1528 to 1538
C	Nil
IC,IG,IS	Nil
E	Nil
P & S	Nil
AG	Nil
WB	1489,1527
T	1461, 1490, 1516, 1539

Srirangam - Ward - IIIBlock - 31 - Comprising T. S. Nos. 1540 to 1575

Land Use	T. S. Nos.
PR	Nil
MR	1540 to 1554, 1557 to 1570, 1572 to 1574
C	Nil
IC,IG,IS	Nil
E	Nil
P & S	Nil
AG	Nil
WB	1556, 1575
T	1555, 1571

Srirangam - Ward - IIIBlock - Block - 32 - Comprising T. S. Nos. 1576 to 1651

Land Use	T. S. Nos.
PR	Nil
MR	Nil
C	Nil
IC,IG,IS	Nil
E	Nil
P & S	Nil
AG	Nil
WB	Nil
T	1576, 1651
DDP	1577 to 1650 c bye-pass road D.D. plan no 14

Srirangam - Ward - IIIBlock - 31 - Comprising T. S. Nos. 1540 to 1575

Land Use	T. S. Nos.
PR	Nil
MR	1540 to 1554, 1557 to 1570, 1572 to 1574
C	Nil
IC,IG,IS	Nil
E	Nil
P & S	Nil
AG	Nil
WB	1556, 1575
T	1555, 1571

Srirangam - Ward - IIIBlock - Block - 32 - Comprising T. S. Nos. 1576 to 1651

Land Use	T. S. Nos.
PR	Nil
MR	Nil
C	Nil
IC,IG,IS	Nil
E	Nil
P & S	Nil
AG	Nil
WB	Nil
T	1576, 1651
DDP	1577 to 1650 c bye-pass road D.D. plan no 4

Srirangam – Ward – III
Block – 35 – Comprising T. S. Nos. 1807 to 1903

Land Use	T. S. Nos.
PR	Nil
MR	1808 to 1852, 1854 to 1868, 1871 to 1902
C	Nil
IC,IG,IS	Nil
E	Nil
P & S	Nil
AG	Nil
WB	1869
T	1807, 1853, 1870, 1903

Srirangam – Ward – III
Block – 36 – Comprising T. S. Nos. 1904 to 1982

Land Use	T. S. Nos.
PR	Nil
MR	1904/4 to 17, 1905 to 1927, 1929 to 1948, 1951 to 1965, 1967 to 1978, 1980, 1981
C	Nil
IC,IG,IS	Nil
E	Nil
P & S	Nil
AG	Nil
WB	1928, 1966.
T	1904/1 to 3, 1949, 1950, 1979, 1982

Srirangam – Ward – III
Block – 35 – Comprising T. S. Nos. 1807 to 1903

Land Use	T. S. Nos.
PR	Nil
MR	1808 to 1852, 1854 to 1868, 1871 to 1902
C	Nil
IC,IG,IS	Nil
E	Nil
P & S	Nil
AG	Nil
WB	1869
T	1807, 1853, 1870, 1903

Srirangam – Ward – III
Block – 36 – Comprising T. S. Nos. 1904 to 1982

Land Use	T. S. Nos.
PR	Nil
MR	1904/4 to 17, 1905 to 1927, 1929 to 1948, 1951 to 1965, 1967 to 1978, 1980, 1981
C	Nil
IC,IG,IS	Nil
E	Nil
P & S	Nil
AG	Nil
WB	1928, 1966.
T	1904/1 to 3, 1949, 1950, 1979, 1982

Srirangam – Ward – IIIBlock – 39 – Comprising T. S. Nos. 2050 to 2171

Land Use	T. S. Nos.
PR	Nil
MR	2051 to 2111,2113 to 2118,2120 to 2128,2130 to 2142,2144 to 2171
C	Nil
IC,IG,IS	Nil
E	Nil
P & S	Nil
AG	Nil
WB	Nil
T	2050, 2112, 2119, 2129, 2143

Srirangam – Ward – IIIBlock – 40 – Comprising T. S. Nos. 2172 to 2213

Land Use	T. S. Nos.
PR	Nil
MR	2173 to 2212
C	Nil
IC,IG,IS	Nil
E	Nil
P & S	Nil
AG	Nil
WB	Nil
T	2172, 2213

Srirangam – Ward – IIIBlock – 41 – Comprising T. S. Nos. 2214 to 2297

Land Use	T. S. Nos.
PR	Nil
MR	2214 to 2273, 2275 to 2297
C	Nil
IC,IG,IS	Nil
E	Nil
P & S	Nil
AG	Nil
WB	Nil
T	2274

Srirangam – Ward – IIIBlock – 42 – Comprising T. S. Nos. 2298 to 2322

Land Use	T. S. Nos.
PR	Nil
MR	2298, 2300, 2301,2303, to 2306, 2309 to 2314, 2316, 2318, 2320, 2322
C	Nil
IC,IG,IS	Nil
E	Nil
P & S	Nil
AG	Nil
WB	2299,2302,2308,2317,2321.
T	2307, 2315, 2319

Srirangam – Ward – IIIBlock – 43 – Comprising T. S. Nos. 2323 to 2325

Land Use	T. S. Nos.
PR	Nil
MR	2323, 2324
C	Nil
IC,IG,IS	Nil
E	Nil
P & S	Nil
AG	Nil
WB	Nil
T	2325

Srirangam – Ward – IIIBlock – 44 – Comprising T. S. Nos. 2326 to 2331 3024 to 3031

Land Use	T. S. Nos.
PR	Nil
MR	2326, 2327, 2329, 2331, 3024 to 3031
C	Nil
IC,IG,IS	Nil
E	Nil
P & S	Nil
AG	Nil
WB	Nil
T	2328,2330

Srirangam – Ward – IIIBlock – 45 – Comprising T. S. Nos. 2332 to 2343

Land Use	T. S. Nos.
PR	Nil
MR	2332 to 2334, 2336 to 2339, 2341 to 2343
C	Nil
IC,IG,IS	Nil
E	Nil
P & S	Nil
AG	Nil
WB	Nil
T	2335, 2340

Srirangam – Ward – IIIBlock – 46 – Comprising T. S. Nos. 2344 to 2373

Land Use	T. S. Nos.
PR	Nil
MR	2344 to 2357, 2359, 2361 to 2373
C	Nil
IC,IG,IS	Nil
E	Nil
P & S	Nil
AG	Nil
WB	2358,2360.
T	Nil

Srirangam – Ward – III
Block – 47 – Comprising T. S. Nos. 2374 to 2399

Land Use	T. S. Nos.
PR	Nil
MR	2374, 2375, 2379 to 2382, 2384, 2386, 2388, 2390 to 2394, 2396, 2398
C	Nil
IC.IG.IS	Nil
E	Nil
P & S	Nil
AG	Nil
WB	2389,2397,2399.
T	2376 to 2378, 2283, 2385, 2387, 2395

Srirangam – Ward – III
Block – 48 – Comprising T. S. Nos. 2400 to 2442

Land Use	T. S. Nos.
PR	Nil
MR	2400, 2403 to 2407, 2409 to 2411, 2413, 2414, 2416, 2417, 2419, 2420, 2422
C	Nil
IC.IG.IS	Nil
E	Nil
P & S	Nil
AG	Nil
WB	2401, 2402, 2408, 2412/1, 2418
T	2412/2, 2415, 2421, 2423
DDP	2424 to 2442 (Byepass road DDP No.4)

Srirangam – Ward – III**Block – 49 – Comprising T. S. Nos. 2443 to 2477**

Land Use	T. S. Nos.
PR	Nil
MR	Nil
C	Nil
IC,IG,IS	Nil
E	Nil
P & S	Nil
AG	Nil
WB	Nil
T	Nil
DDP	2443 to 2452, 2469 to 2477 (Bye pass D.D.Plan No.4) 2453 to 2468 (Jambukeswaram D.D.Plan)

Srirangam – Ward – III**Block – 50 – Comprising T. S. Nos. 2478 to 2498**

Land Use	T. S. Nos.
PR	Nil
MR	Nil
C	Nil
IC,IG,IS	Nil
E	Nil
P & S	Nil
AG	Nil
WB	Nil
T	Nil
DDP	2478 to 2490 (Bye pass road DDP No.4) 2491 to 2498 (Bye pass road DDP No.5)

T.L.P.A

Srirangam - Ward - III
Block - 51 - Comprising T. S. Nos. 2499 to 2525

Land Use	T. S. Nos.
PR	Nil
MR	NIL
C	Nil
IC,IG,IS	Nil
E	Nil
P & S	Nil
AG	Nil
WB	Nil
T	NIL
DDP	2499 to 2525 (Bye pass Road DDP No.5)

Srirangam - Ward - III
Block - 52 - Comprising T. S. Nos. 2526 to 2628, 3023

Land Use	T. S. Nos.
PR	Nil
MR	2609 to 2619,2620pt, 2623,2624,2625pt,2626pt, 2627pt,2628,3023
C	Nil
IC,IG,IS	Nil
E	Nil
P & S	Nil
AG	Nil
WB	2607,2608
T	2620pt,2621,2622,2625pt,2626pt,2627pt
DDP	2526 to 2606 (Bye pass Road DDP No.5)

Note: The following T.S.Nos.in the D.D.plan area will be taken into N.H.45 road widening.

2531pt, 2566pt, 2569pt, 2570pt, 2572pt, 2585pt, 2586pt, 2590pt,
2592pt, 2595pt, 2596pt, 2597pt, 2598pt, 2600pt.

Srirangam - Ward - III
Block - 51 - Comprising T. S. Nos. 2499 to 2525

Land Use	T. S. Nos.
PR	Nil
MR	NIL
C	Nil
IC,IG,IS	Nil
E	Nil
P & S	Nil
AG	Nil
WB	Nil
T	NIL
DDP	2499 to 2525 (Bye pass Road DDP No.5)

Srirangam - Ward - III
Block - 52 - Comprising T. S. Nos. 2526 to 2628, 3023

Land Use	T. S. Nos.
PR	Nil
MR	2609 to 2619,2620pt, 2623,2624,2625pt,2626pt, 2627pt,2628,3023
C	Nil
IC,IG,IS	Nil
E	Nil
P & S	Nil
AG	Nil
WB	2607,2608
T	2620pt,2621,2622,2625pt,2626pt,2627pt
DDP	2526 to 2606 (Bye pass Road DDP No.5)

Note: The following T.S.Nos.in the D.D.plan area will be taken into N.H.45 road widening.

2531pt, 2566pt, 2569pt, 2570pt, 2572pt, 2585pt, 2586pt, 2590pt,
2592pt, 2595pt, 2596pt, 2597pt, 2598pt, 2600pt.

Srirangam – Ward – IIIBlock – 56 – Comprising T. S. Nos. 2921 to 3022

Land Use	T. S. Nos.
PR	Nil
MR	Nil
C	Nil
IC,IG,IS	Nil
E	Nil
P & S	Nil
AG	Nil
WB	Nil
T	Nil
DDP	2921 to 2973, 2975 to 3013, 3019 to 3022 (Bye Pass Road D D Plan No 4 2974 (Bye pass Road D.D.Plan No.5) 3014 to 3018 (Bye pass Road D D Plan No.3)

Note:

The following T.S.Nos. in the D.D.plan area will be taken into N.H.45 road widening.

2980pt, 2984pt, 2985pt, 2987pt, 2991pt, 2992pt, 2995pt, 3007pt, 3008pt, 3011pt, 3015pt

TIRUCHIRAPPALLI
CORPORATION
TRICHY
WARD A

T.L.P.A

Ward - A

Block - 1 - Comprising T. S. Nos. 1 to 5

Land Use	T. S. Nos.
PR	Nil
MR	Nil
C	Nil
IC,IG,IS	Nil
E	Nil
P & S	3
AG	2,4,5
WB	1
T	Nil

Ward - A

Block - 2 - Comprising T. S. Nos. 1

Land Use	T. S. Nos.
PR	Nil
MR	Nil
C	Nil
IC,IG,IS	Nil
E	Nil
P & S	Nil
AG	Nil
WB	1
T	Nil

Ward - A

Block - 3 - Comprising T. S. Nos. 1 to 11

Land Use	T. S. Nos.
PR	Nil
MR	8,9,10
C	Nil
IC,IG,IS	Nil
E	Nil
P & S	Nil
AG	1
WB	2,6,7,11
T	3,4,5

Ward - A

Block - 4 - Comprising T. S. Nos. 1

Land Use	T. S. Nos.
PR	Nil
MR	Nil
C	Nil
IC,IG,IS	Nil
E	Nil
P & S	Nil
AG	Nil
WB	1
T	Nil

T.L.P.A

Ward - A

Block - 5- Comprising T. S. Nos. 1

Land Use	T. S. Nos.
PR	Nil
MR	Nil
C	Nil
IC,IG,IS	Nil
E	Nil
P & S	Nil
AG	Nil
WB	1
T	Nil

Ward - A

Block - 6- Comprising T. S. Nos. 1 to 36

Land Use	T. S. Nos.
PR	Nil
MR	6,8 to 12,18 to 22
C	Nil
IC,IG,IS	Nil
E	Nil
P & S	Nil
AG	24 to 26,29 to 32,34 to 36
WB	7,14,15,33
T	1 to 5,13,16,17,23,27,28

T.L.P.A

Ward - A

Block - 7 - Comprising T. S. Nos. 1 to 59

Land Use	T. S. Nos.
PR	Nil
MR	1 to 10,12 to 14,16 to 22,24,25,27 to 35,37 to 44,46 to 54
C	Nil
IC,IG,IS	Nil
E	Nil
P & S	Nil
AG	Nil
WB	15,26
T	11,23,36,45,55 to 59

Ward - A

Block - 8 - Comprising T. S. Nos. 1 to 42

Land Use	T. S. Nos.
PR	Nil
MR	1 to 4,6,8,9,12,16 to 18,22,25 to 27,31,40
C	Nil
IC,IG,IS	Nil
E	19 to 21,28 to 30,32 to 37,41
P & S	38,39
AG	14,15
WB	Nil
T	5,7,10,11,13,23,24,42

Ward - A

Block - 9 - Comprising T. S. Nos. 1 to 69

Land Use	T. S. Nos.
PR	Nil
MR	2 to 26,29,31 to 40,42,43,45 to 62,64 to 67
C	Nil
IC,IG,IS	Nil
E	28
P & S	63
AG	Nil
WB	41,44
T	1,27,30,68,69

Ward - A

Block - 10 - Comprising T. S. Nos. 1 to 148

Land Use	T. S. Nos.
PR	Nil
MR	6,8,10,12,14,16,18,20,22,24,25,27 to 34,36 to 41,43 to 47, 49 to 53,55,56,58,59,61 to 74,95 to 98,100 to 112, 114 to 116,118 to 120,122,123,125 to 127,129 to 142, 147,148
C	3 to5,7,9,11,13,15,17,19,21,75 to93
IC,IG,IS	Nil
E	Nil
P & S	Nil
AG	144
WB	Nil
T	1,2,23,26,35,42,48,54,57,60,94,99,113,117,121,124,128, 143,145,146

T.L.P.A

Ward - ABlock - 11 - Comprising T. S. Nos. 1 to 136

Land Use	T. S. Nos.
PR	Nil
MR	2,4 to 17,19 to 21,23 to 26,29,31,33 to 44,46 to 51,53 to 57,59 to 64,66 to 80,82 to 85,87 to 93,95 to 98,101 to 117,119 to 135
C	Nil
IC,IG,IS	Nil
E	Nil
P & S	Nil
AG	Nil
WB	136
T	1,3,18,22,27,28,30,32,45,52,58,65,81,86,94,99,100,118

Ward - ABlock - 12 - Comprising T. S. Nos. 1 to 77

Land Use	T. S. Nos.
PR	Nil
MR	4,5,7 to 10,14,16 to 24,27 to 42,44 to 61,64 to 69,71 to 77
C	3,11
IC,IG,IS	Nil
E	13
P & S	Nil
AG	12
WB	70
T	1,2,6,15,25,26,43,62,63

Ward - ABlock - 13 - Comprising T. S. Nos. 1 to 99

Land Use	T. S. Nos.
PR	Nil
MR	1 to 8,10 to 14,16 to 25,27 to 32,34,35,37 to 42,44 to 48, 50,51,53 to 55,57 to 63,65,66,68,69,71 to 78,80,81,83, 84, 86 to 98
C	Nil
IC,IG,IS	Nil
E	Nil
P & S	Nil
AG	Nil
WB	Nil
T	9,15,26,33,36,43,49,52,56,64,67,70,79,82,85,99

Ward - ABlock - 14 - Comprising T. S. Nos. 1 to 31

Land Use	T. S. Nos.
PR	Nil
MR	2 to 7,10,11,13/1,14,16 to 30
C	Nil
IC,IG,IS	Nil
E	Nil
P & S	9.
AG	Nil
WB	12,13/2,15
T	1,8,31

Ward - A

Block - 15 - Comprising T. S. Nos. 1 to 84

Land Use	T. S. Nos.
PR	Nil
MR	1 to 6,8 to 12,14 to 16,18,22 to 58,60,62,64 to 69, 71 to 77,80 to 84
C	Nil
IC,IG,IS	Nil
E	Nil
P & S	Nil
AG	Nil
WB	Nil
T	7,13,17,19,20,21,59,61,63,70,78,79

Ward - A

Block - 16 - Comprising T. S. Nos. 1 to 189

Land Use	T. S. Nos.
PR	Nil
MR	2 to 4,6 to 25,27 to 54,56,58 to 84,86 to 112,115 to 122,124 to 133,136 to 156,158,160 to 162,164 to 166,168 to 172,174 to 189
C	Nil
IC,IG,IS	Nil
E	Nil
P & S	Nil
AG	Nil
WB	Nil
T	1,5,26,55,57,85,113,114,123,134,135,157,159,163,167, 173

T.L.P.A

Ward - A
Block - 17- Comprising T. S. Nos. 1 to 119

Land Use	T. S. Nos.
PR	Nil
MR	2 to 11,13,14,16 to 19,21 to 25,27 to 30,32 to 64,67 to 87, 89,91,92,94 to 99,101 to 104,106,107,109 to 116, 118,119
C	Nil
IC,IG,IS	Nil
E	Nil
P & S	Nil
AG	Nil
WB	Nil
T	1,12,15,20,26,31,65,66,88,90,93,100,105,108,117

Ward - A
Block - 18 - Comprising T. S. Nos. 1 to 12

Land Use	T. S. Nos.
PR	Nil
MR	2 to 4,7,9 to 11
C	Nil
IC,IG,IS	Nil
E	Nil
P & S	Nil
AG	Nil
WB	Nil
T	1,5,6,8,12

T.L.P.A

Ward - A

Block - 17- Comprising T. S. Nos. 1 to 119

Land Use	T. S. Nos.
PR	Nil
MR	2 to 11,13,14,16 to 19,21 to 25,27 to 30,32 to 64,67 to 87, 89,91,92,94 to 99,101 to 104,106,107,109 to 116, 118,119
C	Nil
IC,IG,IS	Nil
E	Nil
P & S	Nil
AG	Nil
WB	Nil
T	1,12,15,20,26,31,65,66,88,90,93,100,105,108,117

Ward - A

Block - 18 - Comprising T. S. Nos. 1 to 12

Land Use	T. S. Nos.
PR	Nil
MR	2 to 4,7,9 to 11
C	Nil
IC,IG,IS	Nil
E	Nil
P & S	Nil
AG	Nil
WB	Nil
T	1,5,6,8,12

T.L.P.A

Ward - A

Block - 21 - Comprising T. S. Nos. 1 to 65

Land Use	T. S. Nos.
PR	Nil
MR	4pt,5,7,8,10,11,13 to 15,17,19pt,21/2,22/2,23pt,24/2,25, 27 to 35,37 to 40,42 to 48,50 to 55,57,58,60,63 to 65
C	61
IC,IG,IS	Nil
E	Nil
P & S	Nil
AG	Nil
WB	9,12,16,18,20pt,26
T	1 to 3,4pt,6,19pt,20pt,21/1,22/1,23pt,24/1,36,41,49,56, 59, 62

T.L.P.A

Ward - ABlock - 22 - Comprising T. S. Nos. 1 to 336

Land Use	T. S. Nos.
PR	Nil
MR	2 to 6,8 to 13,15 to 17,20 to 24,26 to 36,38 to 43,45 to 49, 51 to 55, 58 to 103,139,141 to 153,156 to 202,204 to 212, 219,239 to 252, 254 to 266,268 to 281,283 to 291,293 to 317,319 to 327,330,331, 333 to 336
C	104 to 106,108 to 116,118,119,121 to 138,213 to 218, 220 to 237,332
IC,IG,IS	Nil
E	Nil
P & S	Nil
AG	Nil
WB	Nil
T	1,7,14,18,19,25,37, 44,50,56,57,107,117,120,140,154, 155,203,238,253,267,282,292,318,328,329

Ward - ABlock - 23 - Comprising T. S. Nos. 1 to 29

Land Use	T. S. Nos.
PR	Nil
MR	9, 10, 15, 17
C	Nil
IC,IG,IS	Nil
E	1, 2, 4, 6, 7, 8, 12, 19 to 23, 25 to 29
P & S	Nil
AG	Nil
WB	3, 5, 18
T	11, 13, 14, 16, 24

T.L.P.A

Ward - A
 Block - 24 - Comprising T. S. Nos. 1 to 16

Land Use	T. S. Nos.
PR	Nil
MR	Nil
C	Nil
IC,IG,IS	Nil
E	4 to 6, 8, 9, 11, 12, 14 to 16
P & S	Nil
AG	Nil
WB	2, 3, 10, 13
T	1, 7

Ward - A
 Block - 25 - Comprising T. S. Nos. 1 to 52

Land Use	T. S. Nos.
PR	Nil
MR	6 to 8, 12, 13, 17 to 20, 23/1, 25, 26
C	3, 21, 22, 23/2
IC,IG,IS	Nil
E	4,9,11,15,27,30,32,33,35,36,38,40,41,42,44,46,48 to 50, 52
P & S	Nil
AG	Nil
WB	14, 28, 29, 31, 34, 37, 39, 43, 45
T	1, 2, 5, 10, 16, 24, 47, 51
DDP	Nil

T.L.P.A

Ward - A
Block - 26 - Comprising T. S. Nos. 1 to 34

Land Use	T. S. Nos.
PR	Nil
MR	Nil
C	1 to 4, 6 to 10, 12 to 20, 22, 23, 31, 34
IC,IG,IS	Nil
E	Nil
P & S	25 to 29
AG	Nil
WB	32
T	5, 11, 21, 24, 30, 33

Ward - A
Block - 27 - Comprising T. S. Nos. 1 to 134

Land Use	T. S. Nos.
PR	Nil
MR	8 to 11, 17 to 20, 22 to 29, 31, 32, 34, 35, 37, 38, 40 to 52, 54 to 59, 61 to 91, 94 to 115, 117 to 122, 124 to 133
C	3 to 7, 12 to 16
IC,IG,IS	Nil
E	Nil
P & S	Nil
AG	Nil
WB	Nil
T	1, 2, 21, 30, 33, 36, 39, 53, 60, 92, 93, 116, 123, 134

Ward - A

Block - 28 - Comprising T. S. Nos. 1 to 58

Land Use	T. S. Nos.
PR	Nil
MR	1, 57, 58
C	2 to 20, 22, 26 to 30, 32 to 42, 44 to 46, 48 to 56
IC,IG,IS	Nil
E	23
P & S	Nil
AG	Nil
WB	Nil
T	21, 24, 25, 31, 43, 47

Ward - A

Block - 29 - Comprising T. S. Nos. 1 to 164

Land Use	T. S. Nos.
PR	Nil
MR	6 to 12,14 to 17,19 to 31,33 to 41,43 to 48,50 to 57,59 to 62,64 to 84,86 to 89,93 to 95,97 to 109,112 to 136,138 to 146,148 to 157,159 to 163
C	2 to 4,90 to 92
IC,IG,IS	Nil
E	Nil
P & S	Nil
AG	Nil
WB	111
T	1,5,13,18,32,42,49,58,63,85,96,110,137,147,158,164

T.L.P.A

Ward – A

Block – 30 – Comprising T. S. Nos. 1 to 145

Land Use	T. S. Nos.
PR	Nil
MR	1 to 6,8 to 13,15,16,18 to 21,25 to 28,30,31,33 to 38,40 to 44,46, 47,49,50,52 to 60,62 to 71,73 to 76,78 to 86,88 to 92,96 to 106, 108 to 119, 121 to 123, 125 to 131, 133 to 135, 137 to 144
C	Nil
IC,IG,IS	Nil
E	Nil
P & S	Nil
AG	Nil
WB	94
T	7, 14, 17, 22 to 24, 29, 32, 39, 45, 48, 51, 61, 72, 77, 87, 93, 95, 107, 120, 124, 132, 136, 145

T.L.P.A

Ward – A
Block – 31 – Comprising T. S. Nos. 1 to 388

Land Use	T. S. Nos.
PR	Nil
MR	8 to 10, 12 to 14, 20, 21, 25 to 42, 44 to 47, 49 to 52, 54 to 57, 59 to 66, 68 to 73, 75 to 80, 83 to 87, 89, 90, 92 to 95, 97, 98, 100 to 105, 107, 109 to 133, 135 to 138, 140 to 144, 146 to 155, 157 to 172, 175 to 185, 187 to 234, 236 to 249, 284 to 327, 328/1, 328/2, 332 to 347, 354 to 357
C	2 to 7, 15 to 19, 250 to 282, 328/3, 329, 330, 331, 348 to 353, 358 to 387
IC, IG, IS	Nil
E	Nil
P & S	Nil
AG	Nil
WB	Nil
T	1, 11, 22 to 24, 43, 48, 53, 58, 67, 74, 81, 82, 88, 91, 96, 99, 106, 108, 134, 139, 145, 156, 173, 174, 186, 235, 283, 388

Ward – A
 Block – 32 – Comprising T. S. Nos. 1 to 237

Land Use	T. S. Nos.
PR	Nil
MR	3 to 5, 7 to 12, 14 to 41, 43 to 48, 50 to 82, 84 to 106, 108 to 112, 114 to 116, 119 to 140, 142 to 144, 146 to 152, 154 to 158, 161, 162, 164 to 169, 171, 172, 175 to 182, 184, 186 to 196, 198 to 203, 206, 207, 210 to 218, 220 to 227, 229 to 236
C	Nil
IC,IG,IS	Nil
E	Nil
P & S	Nil
AG	Nil
WB	Nil
T	1,2,6,13,42,49,83,107,113,117,118,141,145,153,159,160, 163,170, 173,174,183,185,197,204,205,208,209,219,228, 237

Ward - A

Block - 33 - Comprising T. S. Nos. 1 to 307

Land Use	T. S. Nos.
PR	Nil
MR	3,4,32 to 38,40 to 54,56 to 71,73 to 75, 77 to 80,92 to 94,96 to 100,103 to 113,116 to 119,121 to 131,133 to 136,138 to 146,148 to 152, 154 to 162,164 to 166,168 to 171,173 to 178,180 to 188,190 to 195,197 to 204,206 to 215,217 to 227, 229 to 234,236 to 240,245 to 248,250,256,257,259,260,273, 276 to 298
C	7 to 22,24,25,27,28,30,31,81 to 91,242 to 244,251 to 255, 262, 263,265 to 271,299 to 301,303 to 306
IC,IG,IS	Nil
E	Nil
P & S	Nil
AG	Nil
WB	Nil
T	1,2,5,6,23,26,29,39,55,72,76,87,95,101,102,114,115,120, 132, 137,147,153,163,167,172,179,189,196,205,216, 228,235,241, 249,258,261,264, 272,274,275,302,307

T.L.P.A

Ward - A
Block - 34 - Comprising T. S. Nos. 1 to 375

Land Use	T. S. Nos.
PR	Nil
MR	1 to 6,8 to 19,21 to 32,34 to 40,42 to 66,68 to 72,74 to 78,80 to 126,128 to 149,151,152,154 to 160,162 to 170,172,173,175, 176,179 to 198, 200 to 209,211 to 218, 220 to 227,229 to 237, 239 to 260,262 to 276,278 to 283,285 to 288,290 to 294,296 to 311,313 to 319,321 to 325,328 to 330,332 to 347,349,351 to 369,371 to 375
C	Nil
IC,IG,IS	Nil
E	Nil
P & S	Nil
AG	Nil
WB	Nil
T	7,20,33,41,67,73,79,127,150,153,161,171,174,177,178, 199,210,219,228,238,261,277,284,289,295,312,320,326,327, 331,348, 350,370

Ward - A

Block - 35 - Comprising T. S. Nos. 1 to 47

Land Use	T. S. Nos.
PR	Nil
MR	1 to 14,16 to 20,22 to 28 30 to 37,39 to 41,43 to 46
C	Nil
IC,IG,IS	Nil
E	Nil
P & S	Nil
AG	Nil
WB	15
T	21,29,38,42,47

Ward - A

Block - 36 - Comprising T. S. Nos. 1 to 22

Land Use	T. S. Nos.
PR	Nil
MR	1,2,7 to 19,22
C	Nil
IC,IG,IS	Nil
E	Nil
P & S	Nil
AG	3 to 6,21
WB	Nil
T	20

T.L.P.A

Ward – ABlock – 37 – Comprising T. S. Nos. 1 to 79

Land Use	T. S. Nos.
PR	Nil
MR	1 to 10,12 to 16,18,21 to 30,32 to 45,47 to 59,63 to 67, 68/3,69 to 79
C	Nil
IC,IG,IS	Nil
E	Nil
P & S	Nil
AG	Nil
WB	11,17,19,20,31,46,60 to 62,68/1,2
T	Nil

Ward – ABlock – 38 – Comprising T. S. Nos. 1 to 103

Land Use	T. S. Nos.
PR	Nil
MR	2 ,4 to 39,41 to 48,51 to 54,57 to 69,71 to 99,101,103
C	Nil
IC,IG,IS	Nil
E	Nil
P & S	Nil
AG	Nil
WB	40,55
T	1,3,49,50,56,70,100,102

T.L.P.A

Ward – ABlock – 39 – Comprising T. S. Nos. 1 to 199

Land Use	T. S. Nos.
PR	Nil
MR	2 to 7,9 to 36,38 to 41,43 to 66,68 to 74,76 to 83,85 to 94, 96 to 98, 100 to 108,110 to 122,124 to 156,158 to 175,177 to 192,195 to 199
C	Nil
IC,IG,IS	Nil
E	Nil
P & S	Nil
AG	Nil
WB	Nil
T	1,8,37,42,67,75,84,95,99,109,123,157,176,193,194

Ward – ABlock – 40 – Comprising T. S. Nos. 1 to 64

Land Use	T. S. Nos.
PR	Nil
MR	1 to 3,5 to 19,21 to 30,32 to 35,37 to 42,44 to 64
C	Nil
IC,IG,IS	Nil
E	Nil
P & S	Nil
AG	Nil
WB	20
T	4,31,36,43

T.L.P.A

Ward – A
Block – 41 – Comprising T. S. Nos. 1 to 34

Land Use	T. S. Nos.
PR	Nil
MR	2 to 9,12,14 to 22,24 to 28,30,32
C	34
IC,IG,IS	Nil
E	Nil
P & S	Nil
AG	Nil
WB	13,23,31,33
T	1,10,11,29

Ward – A
Block – 42 – Comprising T. S. Nos. 1 to 55

Land Use	T. S. Nos.
PR	Nil
MR	1 to 20,22 to 38,40,41,44 to 49,51,53,54
C	Nil
IC,IG,IS	Nil
E	Nil
P & S	Nil
AG	43
WB	Nil
T	21,39,42,50,52,55

Ward – A

Block – 43 – Comprising T. S. Nos. 1 to 66

Land Use	T. S. Nos.
PR	Nil
MR	2 to 5,7 to 10,12 to 17,19 to 23,25 to 27,29 to 31,33 to 37, 39,41 to 43,45 to 47,49,50,52 to 58,60 to 65
C	66
IC,IG,IS	Nil
E	38,51
P & S	Nil
AG	Nil
WB	1,6,11,44,48
T	18,24,28,32,40,59

Ward – A

Block – 44 – Comprising T. S. Nos. 1 to 68

Land Use	T. S. Nos.
PR	Nil
MR	1 to 8,10,12 to 15,17 to 30,34 to 38,43 to 46,48 to 61, 63 to 68
C	41,42
IC,IG,IS	Nil
E	32,33
P & S	Nil
AG	Nil
WB	Nil
T	9,11,16,31,39,40,47,62

T.L.P.A

Ward – A

Block – 45 – Comprising T. S. Nos. 1 to 186

Land Use	T. S. Nos.
PR	Nil
MR	2 to 12,15 to 21,24 to 35,37 to 46,48 to 59,61 to 65,67 to 72,74 to 79,81 to 83,85 to 90,92 to 96,99 to 107, 109 to 111,113 to 115,118 to 123,126, 127,129 to 132,134 to 150,152 to 155,157,158,160 to 162, 164 to 170,172 to 179,181 to 183,186
C	Nil
IC,IG,IS	Nil
E	Nil
P & S	Nil
AG	Nil
WB	Nil
T	1,13,14,22,23,36,47,60,66,73,80,84, 91, 97, 98, 108, 112, 116,117,124,125,128,133,151,156,159,163,171,180, 184, 185

Ward - A

Block - 46- Comprising T. S. Nos. 1 to 36

Land Use	T. S. Nos.
PR	Nil
MR	1 to 5,7 to 11,14,15,17 to19,21,22,24 to28,30,31,32, 34 to 36
C	Nil
IC,IG,IS	Nil
E	Nil
P & S	Nil
AG	Nil
WB	6,12,13,16,20,23,29,33
T	Nil

Ward - A

Block - 47 - Comprising T. S. Nos. 1 to 14

Land Use	T. S. Nos.
PR	Nil
MR	3 to 5,11,13
C	7,8
IC,IG,IS	Nil
E	Nil
P & S	Nil
AG	Nil
WB	1,2,6,9,10,12,14
T	Nil

T.L.P.A

TIRUCHIRAPPALLI
CORPORATION
TRICHY
WARD - B

Ward – BBlock – 1 – Comprising T. S. Nos. 1 to 59

Land Use	T. S. Nos.
PR	Nil
MR	2 to 5, 7 to 54, 56, 59
C	Nil
IC,IG,IS	Nil
E	Nil
P & S	Nil
AG	Nil
WB	1
T	6, 55, 57, 58

Ward – BBlock – 2 – Comprising T. S. Nos. 1 to 66

Land Use	T. S. Nos.
PR	Nil
MR	2 to 10, 12 to 18, 20 to 27, 29 to 66
C	Nil
IC,IG,IS	Nil
E	Nil
P & S	Nil
AG	Nil
WB	1
T	11, 19, 28

Ward - BBlock - 3 - Comprising T. S. Nos. 1 to 180

Land Use	T. S. Nos.
PR	Nil
MR	2 to 10,12 to 24,26 to 54,57 to 76,78,79 to 83,85 to 89, 91 to 93,95 to 110,113 to 115,117 to 124,126 to 138,140 to 148,150 to 155,157 to 163,165 to 173,175 to 178
C	Nil
IC,IG,IS	Nil
E	Nil
P & S	Nil
AG	Nil
WB	Nil
T	1,11,25,55,56,77,84,90,94,111,112,116,125,139,149,156, 164,174,179,180

Ward - BBlock - 4 - Comprising T. S. Nos. 1 to 133

Land Use	T. S. Nos.
PR	Nil
MR	2 to 27,29 to 42,44 to 54,56 to 84,86 to 89,91 to 100, 102 to 133
C	Nil
IC,IG,IS	Nil
E	Nil
P & S	Nil
AG	Nil
WB	Nil
T	1, 28, 43, 55, 85, 90, 101

Ward - BBlock - 5 - Comprising T. S. Nos. 1 to 142

Land Use	T. S. Nos.
PR	Nil
MR	2 to 18,33 to 35,37 to 49, 51 to 65,76 to 89,92 to 105, 121 to 141
C	19 to 22, 24 to 32, 66 to 75, 106 to 120
IC,IG,IS	Nil
E	Nil
P & S	Nil
AG	Nil
WB	Nil
T	1, 23, 36, 50, 90, 91, 142

Ward - BBlock - 6 - Comprising T. S. Nos. 1 to 142

Land Use	T. S. Nos.
PR	Nil
MR	1 to 12, 14 to 21, 23 to 39, 41 to 57, 59 to 84, 86 to 90, 116 to 128, 133, 134, 138 to 140
C	91 to 114, 129 to 132, 135 to 137, 141, 142
IC,IG,IS	Nil
E	Nil
P & S	Nil
AG	Nil
WB	Nil
T	13, 22, 40, 58, 85, 115

Ward - BBlock - 7 - Comprising T. S. Nos. 1 to 214

Land Use	T. S. Nos.
PR	Nil
MR	2 to 45,47 to 84,87 to 143,145 to 174,176 to 188, 190 to 207,209 to 214
C	Nil
IC,IG,IS	Nil
E	Nil
P & S	Nil
AG	Nil
WB	Nil
T	1,46,85,86,144,175,189,208

Ward - BBlock - 8 - Comprising T. S. Nos. 1 to 100

Land Use	T. S. Nos.
PR	Nil
MR	2 to 98
C	Nil
IC,IG,IS	Nil
E	Nil
P & S	Nil
AG	Nil
WB	1
T	99,100

Ward - BBlock - 9 - Comprising T. S. Nos. 1 to 46

Land Use	T. S. Nos.
PR	Nil
MR	1, 2, 4 to 6, 8 to 11, 13 to 46
C	Nil
IC,IG,IS	Nil
E	Nil
P & S	Nil
AG	Nil
WB	3
T	7, 12

Ward - BBlock - 10 - Comprising T. S. Nos. 1 to 71

Land Use	T. S. Nos.
PR	Nil
MR	1, 4 to 66, 68 to 71
C	Nil
IC,IG,IS	Nil
E	Nil
P & S	Nil
AG	Nil
WB	Nil
T	2, 3, 67

Ward - BBlock - 11 - Comprising T. S. Nos. 1 to 139

Land Use	T. S. Nos.
PR	Nil
MR	1
C	Nil
IC,IG,IS	Nil
E	Nil
P & S	Nil
AG	Nil
WB	Nil
T	2, 9, 118
DDP	3 to 8, 10 to 117, 119 to 139 (Salai Road Ext D.D.Plan)

Ward - BBlock - 12 - Comprising T. S. Nos. 1 to 140

Land Use	T. S. Nos.
PR	Nil
MR	1
C	Nil
IC,IG,IS	Nil
E	Nil
P & S	Nil
AG	Nil
WB	Nil
T	Nil
DDP	2 to 140 (Salai Road Ext D.D.Plan)

Ward - BBlock - 13 - Comprising T. S. Nos. 1 to 100

Land Use	T. S. Nos.
PR	Nil
MR	Nil
C	Nil
IC,IG,IS	Nil
E	Nil
P & S	Nil
AG	Nil
WB	Nil
T	47
DDP	1 to 46, 48 to 100 (Salai Road Ext D.D.Plan)

Ward - BBlock - 14 - Comprising T. S. Nos. 1 to 96

Land Use	T. S. Nos.
PR	Nil
MR	Nil
C	Nil
IC,IG,IS	Nil
E	Nil
P & S	Nil
AG	Nil
WB	Nil
T	Nil
DDP	1 to 96 (Salai Road Ext D.D.Plan)

T.L.P.A

Ward - B

Block - 15 - Comprising T. S. Nos. 1 to 177

Land Use	T. S. Nos.
PR	Nil
MR	2 to 5,7 to 11,13 to 17,19 to 32,35 to 40,42 to 45,47 to 125,127 to 131,133 to 135,137 to 145,147 to 149,151 to 167,169 to 171,173,174,176,177
C	Nil
IC,IG,IS	Nil
E	1
P & S	Nil
AG	Nil
WB	Nil
T	6,12,18,33,34,41,46,126,132,136,146,150,168,172,175

Ward - B

Block - 16 - Comprising T. S. Nos. 1 to 33

Land Use	T. S. Nos.
PR	Nil
MR	1,8,10,11,13 to 15,18 to 21,23 to 28, ,30 to 32
C	Nil
IC,IG,IS	Nil
E	3,6
P & S	Nil
AG	2
WB	5,7,9,12,16,17,22,29,33
T	4

T.L.P.A

Ward - B

Block - 17 - Comprising T. S. Nos. 1 to 34

Land Use	T. S. Nos.
PR	Nil
MR	1, 4, 7, 10 to 17, 20, 21, 23 to 25, 27, 30 to 33
C	Nil
IC,IG,IS	Nil
E	Nil
P & S	Nil
AG	Nil
WB	5, 6, 18, 19, 22, 26, 28, 29, 34
T	2, 3, 8, 9

Ward - B

Block - 18 - Comprising T. S. Nos. 1 to 11

Land Use	T. S. Nos.
PR	Nil
MR	1, 4, 6, 9 to 11
C	Nil
IC,IG,IS	Nil
E	Nil
P & S	Nil
AG	7
WB	2, 3, 8
T	5

T.L.P.A

Ward – B

Block – 19 – Comprising T. S. Nos. 1 to 40

Land Use	T. S. Nos.
PR	Nil
MR	1, 2, 4, 6 to 13, 15 to 18, 19pt, 20pt, 21pt, 22pt, 23 to 25, 27 to 34, 35pt, 36pt, 37, 38pt, 39pt, 40
C	Nil
IC,IG,IS	Nil
E	Nil
P & S	Nil
AG	Nil
WB	3, 5, 14, 26pt
T	19pt, 20pt, 21pt, 22pt, 26pt, 35pt, 36pt, 38pt, 39pt

Ward – B

Block – 20 – Comprising T. S. Nos. 1 to 32

Land Use	T. S. Nos.
PR	Nil
MR	1 to 6, 7pt, 8pt, 9pt, 12, 13, 14pt, 15 to 17, 19 to 22, 24, 25pt, 26, 27pt, 28pt, 30 to 32
C	Nil
IC,IG,IS	Nil
E	Nil
P & S	Nil
AG	Nil
WB	10, 11, 14pt, 18pt, 23, 29pt
T	7pt, 8pt, 9pt, 14pt, 18pt, 25pt, 27pt, 28pt, 29pt

Ward – B

Block – 21 – Comprising T. S. Nos. 1 to 98

Land Use	T. S. Nos.
PR	Nil
MR	1 to 4
C	Nil
IC,IG,IS	Nil
E	Nil
P & S	Nil
AG	Nil
WB	5,6
T	69
DDP	7 to 68, 70 to 98 Salai road Extn DDP

TIRUCHIRAPPALLI
CORPORATION
TRICHY
WARD - C

Ward - CBlock - 1 - Comprising T. S. Nos. 1 to 27

Land Use	T. S. Nos.
PR	Nil
MR	2,4 to 7,11 to 14,17 to 26
C	Nil
IC,IG,IS	Nil
E	Nil
P & S	Nil
AG	Nil
WB	1,8,9
T	3,10,15,16,27

Ward - CBlock - 2 - Comprising T. S. Nos. 1 to 55

Land Use	T. S. Nos.
PR	Nil
MR	1 to 37,39 to 55
C	Nil
IC,IG,IS	Nil
E	Nil
P & S	Nil
AG	Nil
WB	Nil
T	38

Ward - CBlock - 3 - Comprising T. S. Nos. 1 to 125

Land Use	T. S. Nos.
PR	Nil
MR	2 to 25,27 to 48,50 to 66,68 to 82,84 to 91,93 to 96,98 to 106,108 to 113,115 to 118,120 to 125
C	Nil
IC,IG,IS	Nil
E	Nil
P & S	Nil
AG	Nil
WB	1
T	26,49,67,83,92,97,107,114,119

Ward - CBlock - 4 - Comprising T. S. Nos. 1 to 72

Land Use	T. S. Nos.
PR	Nil
MR	2 to 22,24 to 35,37,38,44 to 53,55 to 68,70 to 72
C	Nil
IC,IG,IS	Nil
E	Nil
P & S	Nil
AG	39,40,
WB	Nil
T	1,23,36,41,42,43,54,69

Ward - CBlock - 5 - Comprising T. S. Nos. 1 to 24

Land Use	T. S. Nos.
PR	Nil
MR	1,2,4 to 23
C	Nil
IC,IG,IS	Nil
E	24
P & S	Nil
AG	Nil
WB	Nil
T	3

Ward - CBlock - 6 - Comprising T. S. Nos. 1 to 59

Land Use	T. S. Nos.
PR	Nil
MR	2 to 38,40 to 50,52 to 58
C	Nil
IC,IG,IS	Nil
E	Nil
P & S	Nil
AG	Nil
WB	Nil
T	1,39,51,59

Ward – CBlock – 7– Comprising T. S. Nos. 1 to 106

Land Use	T. S. Nos.
PR	Nil
MR	2 to 28,30 to 59,61,63 to 104,106
C	Nil
IC,IG,IS	Nil
E	Nil
P & S	Nil
AG	Nil
WB	Nil
T	1,29,60,62,105

Ward – CBlock – 8 – Comprising T. S. Nos. 1 to 142

Land Use	T. S. Nos.
PR	Nil
MR	2 to 13,15 to 35,38 to 85,87 to 89,91 to 98,100 to 107, 109 to 131,133 to 142
C	Nil
IC,IG,IS	Nil
E	Nil
P & S	Nil
AG	Nil
WB	Nil
T	1,14,36,37,86,90,99,108,132

Ward - C

Block - 9 - Comprising T. S. Nos. 1 to 97

Land Use	T. S. Nos.
PR	Nil
MR	1 to 18,20,22 to 65,67 to 78,80 to 90,92 to 96
C	Nil
IC,IG,IS	Nil
E	Nil
P & S	Nil
AG	Nil
WB	Nil
T	19,21,66,79,91,97

Ward - C

Block - 10 - Comprising T. S. Nos. 1 to 41

Land Use	T. S. Nos.
PR	Nil
MR	2 to 32,34 to 40
C	Nil
IC,IG,IS	Nil
E	Nil
P & S	Nil
AG	Nil
WB	Nil
T	1,33,41

Ward - C

Block - 11 - Comprising T. S. Nos. 1 to 8

Land Use	T. S. Nos.
PR	Nil
MR	1,2,4 to 7
C	Nil
IC,IG,IS	Nil
E	Nil
P & S	Nil
AG	Nil
WB	Nil
T	3,8

Ward - C

Block - 12 - Comprising T. S. Nos. 1 to 163

Land Use	T. S. Nos.
PR	Nil
MR	1 to 12,14 to 16,18 to 30,32 to 36,38 to 50,52 to 59,61 to 65,67 to 69,71 to 78,80 to 91,93 to 96,98 to 112,114 to 116,118 to 124, 126 to 137,139 to 149,152 to 159,161, 162
C	Nil
IC,IG,IS	Nil
E	Nil
P & S	Nil
AG	Nil
WB	Nil
T	13,17,31,37,51,60,66,70,79,92,97,113,117,125,138,150, 151,160,163

T.L.P.A

Ward - CBlock - 13 - Comprising T. S. Nos. 1 to 5

Land Use	T. S. Nos.
PR	Nil
MR	2,4,5
C	Nil
IC,IG,IS	Nil
E	Nil
P & S	Nil
AG	3
WB	Nil
T	1

Ward - CBlock - 14 - Comprising T. S. Nos. 1 to 221

Land Use	T. S. Nos.
PR	Nil
MR	3 to 7,9 to 11,14 to 29,31 to 33,35 to 53,55 to 70,72 to 81, 83 to 88,90 to 93,95 to 98,100 to 104,106 to 109,111 to 113,115 to 118,120 to 126,128 to 132,134 to 143,145 to 150,152 to 167, 169 to 188,190,192 to 200,202 to 208, 210 to 216,218 to 221
C	Nil
IC,IG,IS	Nil
E	Nil
P & S	Nil
AG	Nil
WB	Nil
T	1,2,8,12,13,30,34,54,71,82,89,94,99,105,110,114,119,127,133,144,151,168,189,191,201,209,217

T.L.P.A

Ward – CBlock – 15 – Comprising T. S. Nos. 1 to 27

Land Use	T. S. Nos.
PR	Nil
MR	3,4,6,11 to 14,16 to 23,25
C	Nil
IC,IG,IS	Nil
E	Nil
P & S	Nil
AG	7,8,15,26,27
WB	Nil
T	1,2,5,9,10,24

Ward – CBlock –16 – Comprising T. S. Nos. 1 to 209

Land Use	T. S. Nos.
PR	Nil
MR	3 to 9,11 to 13,15 to 23,26 to 28,30,32 to 35,37 to 58 ,60 to 62, 64 to 67,70 to 78,80 to 84,86 to 98,100 ,101,103 to 112 ,114 to 117,119 to 144,146 to 154,157 to 162,164 to 180,182 to 204
C	206,207
IC,IG,IS	Nil
E	Nil
P & S	Nil
AG	Nil
WB	Nil
T	1,2,10,14,24,25,29,31,36,59,63,68,69,79,85,99,102,113, 118, 145,155,156,163,181,205,208,209

T.L.P.A

Ward – C

Block – 17 – Comprising T. S. Nos. 1 to 203

Land Use	T. S. Nos.
PR	Nil
MR	2 to 4,6 to 23,25 to 38, 40 to 46,48 to 55,57 to 66,68 to 74,76 to 78,80 to 85,87 to 89,91,93 to 127,129 ,131 to 133,135,137 to 143, 145 to 156,158 to173,175 to 182, 184 to 190,192 to 203
C	Nil
IC,IG,IS	Nil
E	Nil
P & S	Nil
AG	Nil
WB	Nil
T	1,5,24,39,47,56,67,75,79,86,90,92,128,130,134,136,144, 157,174,183,191

Ward - CBlock - 18 - Comprising T. S. Nos. 1 to 226

Land Use	T. S. Nos.
PR	Nil
MR	2 to 15, 17 to 24, 26 to 66, 68 to 72, 74 to 81, 83 to 94, 96, 98 to 107, 109 to 131, 133 to 139, 141 to 150, 152 to 154, 156 to 178, 180 to 182, 184 to 205, 208 to 225
C	Nil
IC, JG, IS	Nil
E	Nil
P & S	Nil
AG	Nil
WB	Nil
T	1, 16, 25, 67, 73, 82, 95, 97, 108, 132, 140, 151, 155, 179, 183, 206, 207, 226

Ward - CBlock - 19 - Comprising T. S. Nos. 1 to 249

Land Use	T. S. Nos.
PR	Nil
MR	3 to 28,30 to 45,47 to 80,82 to 95,97 to 110,112 to 124,126 to 142,144,146 to 168,170 to 192,194 to 201,204 to 229, 231 to 248
C	Nil
IC,IG,IS	Nil
E	Nil
P & S	Nil
AG	Nil
WB	Nil
T	1,2,29,46,81,96,111,125,143,145,169,193,202,203,230,249

Ward - CBlock - 20- Comprising T. S. Nos. 1 to 219

Land Use	T. S. Nos.
PR	Nil
MR	1 to37,40 to 53, 55 to 105,107 to115,117 to 127,129 to 138, 140 to 158,160 to 167,169 to 181,183 to 186,188,189, 191 to 202, 204 to 208,210 to 212, 214 to 218
C	Nil
IC,IG,IS	Nil
E	Nil
P & S	Nil
AG	Nil
WB	190
T	38,39,54,106,116,128,139,159,168,182,187,203,209,213, 219

T.L.P.A

Ward - CBlock - 21 Comprising T. S. Nos. 1 to 85

Land Use	T. S. Nos.
PR	Nil
MR	3 to 6,8 to 15,18,19,21 to 24,26 to 33,39 to 41,49 to 62, 64 to 83, 85
C	Nil
IC,IG,IS	Nil
E	34 to 36,38,42,47,48
P & S	43 to 46
AG	Nil
WB	Nil
T	1,2,7,16,17,20,25,37,63,84

Ward - CBlock - 22 - Comprising T. S. Nos. 1 to 193

Land Use	T. S. Nos.
PR	Nil
MR	2 to 5,7 to 40,42 to 47,49 to 54,56,57,59 to 62,64 to 68,71 to 85,87 to 100,102 to 106,110 to 112,114 to 121,123,124, 126,127,129 to 131,134 to 144,146 to 150,152 to 158,160 to 165,167 to 171,174 to 182,184 to 192
C	Nil
IC,IG,IS	Nil
E	Nil
P & S	Nil
AG	Nil
WB	Nil
T	1,6,41,48,55,58,63,69,70,86,101,107 to 109,113,122, 125, 128,132,133,145,151,159,166,172, 173,183,193

T.L.P.A

Ward - CBlock - 21 Comprising T. S. Nos. 1 to 85

Land Use	T. S. Nos.
PR	Nil
MR	3 to 6,8 to 15,18,19,21 to 24,26 to 33,39 to 41,49 to 62, 64 to 83, 85
C	Nil
IC,IG,IS	Nil
E	34 to 36,38,42,47,48
P & S	43 to 46
AG	Nil
WB	Nil
T	1,2,7,16,17,20,25,37,63,84

Ward - CBlock - 22 - Comprising T. S. Nos. 1 to 193

Land Use	T. S. Nos.
PR	Nil
MR	2 to 5,7 to 40,42 to 47,49 to 54,56,57,59 to 62,64 to 68,71 to 85,87 to 100,102 to 106,110 to 112,114 to 121,123,124, 126,127,129 to 131,134 to 144,146 to 150,152 to 158,160 to 165,167 to 171,174 to 182,184 to 192
C	Nil
IC,IG,IS	Nil
E	Nil
P & S	Nil
AG	Nil
WB	Nil
T	1,6,41,48,55,58,63,69,70,86,101,107 to 109,113,122, 125, 128,132,133,145,151,159,166,172, 173,183,193

T.L.P.A

Ward - C

Block - 25 - Comprising T. S. Nos. 1 to 163

Land Use	T. S. Nos.
PR	Nil
MR	1 to 18,20 to 33,35 to 54,56 to 58,61 to 93,95 to 100, 102 to 105, 107 to 110,112,114 to 116,118 to 127, 129 to 144,146 to 162
C	Nil
IC,IG,IS	Nil
E	Nil
P & S	Nil
AG	Nil
WB	34
T	19,55,59,60,94,101,106,111,113,117,128,145,163

Ward - C

Block - 26 - Comprising T. S. Nos. 1 to 139

Land Use	T. S. Nos.
PR	Nil
MR	2 to 27,29 to 48,50 to 66,68 to 73,75 to 81,83 to 90,92 to 95, 97 to 105,107 to 115,117 to 130,132 to 139
C	Nil
IC,IG,IS	Nil
E	Nil
P & S	Nil
AG	Nil
WB	131
T	1,28,49,67,74,82,91,96,106,116

Ward – CBlock – 27 – Comprising T. S. Nos. 1 to 40

Land Use	T. S. Nos.
PR	Nil
MR	2,3,5 to 20,22 to 39
C	Nil
IC,IG,IS	Nil
E	Nil
P & S	Nil
AG	Nil
WB	4,40
T	1,21

Ward – CBlock – 28 – Comprising T. S. Nos. 1 to 136

Land Use	T. S. Nos.
PR	Nil
MR	3 to 68,72 to 130,132 to 136
C	Nil
IC,IG,IS	Nil
E	Nil
P & S	Nil
AG	Nil
WB	Nil
T	1,2,69,70,71,131

Ward - CBlock - 29 - Comprising T. S. Nos. 1 to 40

Land Use	T. S. Nos.
PR	Nil
MR	2 to 4,6,8 to 16,37pt
C	Nil
IC,IG,IS	Nil
E	18,20 to22,24,26 to 36,37pt,38
P & S	Nil
AG	Nil
WB	5,7,17,19,23,25,39,40
T	1

Ward - CBlock - 30 - Comprising T. S. Nos. 1 to 23

Land Use	T. S. Nos.
PR	Nil
MR	1,2,4,5,6,8 to 19
C	Nil
IC,IG,IS	Nil
E	3,7,20,21,22,23
P & S	Nil
AG	Nil
WB	Nil
T	Nil

TIRUCHIRAPPALLI
CORPORATION
TRICHY
WARD - D

Ward – DBlock – 1 – Comprising T. S. Nos. 1 to 79

Land Use	T. S. Nos.
PR	Nil
MR	15 to 35,37,38,41 to 49,51,52,63 to 79
C	2 to 14,53 to 60,62
IC,IG,IS	Nil
E	Nil
P & S	Nil
AG	Nil
WB	Nil
T	1,36,39,40,50,61

Ward – DBlock – 2 – Comprising T. S. Nos. 1 to 70

Land Use	T. S. Nos.
PR	Nil
MR	2,3,4pt,5,6pt,9pt,10 to 14,16,25pt,27,29,36 to 45,50,61,64,65,67,70
C	4pt,6pt,7,9pt,18 to 24,25pt,30 to 35,46 to 49,51 to 56,58,59
IC,IG,IS	Nil
E	Nil
P & S	Nil
AG	Nil
WB	8,15,17,28,57,60,62,63,66,68,69
T	1,26

Ward - D

Block - 3 - Comprising T. S. Nos. 1 to 44

Land Use	T. S. Nos.
PR	Nil
MR	3 to 6,17 to 20,22 to 31,33,34 to 44
C	1,2,8,9,13 to 16
IC,IG,IS	Nil
E	Nil
P & S	Nil
AG	Nil
WB	10,12
T	7,11,21,32

Ward - D

Block - 4 - Comprising T. S. Nos. 1 to 98

Land Use	T. S. Nos.
PR	Nil
MR	7 to 10,14 to 24,28 to 33,36 to 44,49 to 68,72 to 92, 95 to 98
C	2 to 6,11,13,25,27,45,48,69,71,93
IC,IG,IS	Nil
E	Nil
P & S	Nil
AG	Nil
WB	Nil
T	1,12,26,34,35,46,47,70,94

T.L.P.A

Ward - DBlock - 5 - Comprising T. S. Nos. 1 to 94

Land Use	T. S. Nos.
PR	Nil
MR	2 to 5,7 to 12,15 to 23,25 to 32,34 to 41,43 to 50,53 to 61, 63 to 76,78 to 91
C	13,14,51,52,92,93
IC,IG,IS	Nil
E	Nil
P & S	Nil
AG	Nil
WB	Nil
T	1,6,24,33,42,62,77,94

Ward - DBlock - 6 - Comprising T. S. Nos. 1 to 133

Land Use	T. S. Nos.
PR	Nil
MR	2 to 5,7 to 10,12 to 14,16 to 79,81 to 89,91 to 104,106 to 112, 114/1 to 11,13 to 24;115,117,119 to 123,125 to 128, 131,132
C	Nil
IC,IG,IS	Nil
E	Nil
P & S	Nil
AG	118,133
WB	1,6,11,15,113,116,129,130
T	80,90,105,114/12,124

T.L.P.A

Ward - DBlock - 7 - Comprising T. S. Nos. 1 to 87

Land Use	T. S. Nos.
PR	Nil
MR	2 to 32,35 to 37,39 to 46,48 to 54,56 to 62,66 to 73, 75 to 82,84,85
C	Nil
IC,IG,IS	Nil
E	Nil
P & S	Nil
AG	Nil
WB	63,65,83,87
T	1,33,34,38,47,55,64,74,86

Ward - DBlock - 8 - Comprising T. S. Nos. 1 to 119

Land Use	T. S. Nos.
PR	Nil
MR	1 to 9,11 to 30,33 to 67,70 to 90,92 to 103,105,106,108, 110,112 to 119
C	Nil
IC,IG,IS	Nil
E	Nil
P & S	Nil
AG	Nil
WB	Nil
T	10,31,32,68,69,91,104,107,109,111

T.L.P.A

Ward - D

Block - 9 - Comprising T. S. Nos. 1 to 155

Land Use	T. S. Nos.
PR	Nil
MR	2 to 38,40 to 50,52 to 61,63 to 68,70 to 85,87 to 100, 102 to 105,107 to 117,119 to 129,131 to 149,151 to 153
C	Nil
IC,IG,IS	Nil
E	Nil
P & S	Nil
AG	Nil
WB	Nil
T	1,39,51,62,69,86,101,106,118,130,150,154,155

Ward - D

Block - 10 - Comprising T. S. Nos. 1 to 99

Land Use	T. S. Nos.
PR	Nil
MR	2 to 18,21,22,24 to 45,47 to 56,58 to 99
C	Nil
IC,IG,IS	Nil
E	Nil
P & S	Nil
AG	Nil
WB	Nil
T	1,19,20,23,46,57

Ward - DBlock - 11 - Comprising T. S. Nos. 1 to 145

Land Use	T. S. Nos.
PR	Nil
MR	2 to 11,13 to 15,17 to 61,63 to 74,76 to 110,113 to 124, 126 to 133,135 to 138,140 to 144
C	Nil
IC,IG,IS	Nil
E	Nil
P & S	Nil
AG	Nil
WB	Nil
T	1,12,16,62,75,111,112,125,134,139,145

Ward - DBlock - 12 - Comprising T. S. Nos. 1 to 106

Land Use	T. S. Nos.
PR	Nil
MR	1 to 36,38 to 42,44 to 74,76 to 89,91 to 105
C	Nil
IC,IG,IS	Nil
E	Nil
P & S	Nil
AG	Nil
WB	Nil
T	37,43,75,90,106

T.L.P.A

Ward - DBlock - 13 - Comprising T. S. Nos. 1 to 105

Land Use	T. S. Nos.
PR	Nil
MR	3 to 10,12 to 17,20 to 31,33 to 44,46 to 50,52,53,55,57 to 68,70 to 75,79 to 83,85 to 88,90 to 93,94/2 to 4, 95/1,2, 4 to 6,96,97,98,100 to 104, 105/3 to 6
C	Nil
IC,IG,IS	Nil
E	Nil
P & S	Nil
AG	Nil
WB	51,54,56,69,76,77,78,84,89,105/1
T	1,2,11,18,19,32,45,94/1,95/3,99,105/2&7

Ward - DBlock-14- comprising T.S.Nos 1 to 101

Land Use	T. S. Nos.
PR	Nil
MR	27,33 to 49,51 to 64,66 to 80,82 to 100
C	2 to 5,9 to 11,16,17,21,22,24,26,30 to 32,101
IC,IG,IS	Nil
E	1,25
P & S	Nil
AG	Nil
WB	6 to 8,14,15,18 to 20,23,29
T	12,13,28,50,65,81

T.L.P.A

Ward - D

Block - 15 - Comprising T. S. Nos. 1 to 131

Land Use	T. S. Nos.
PR	Nil
MR	13 to 20, 22 to 34 , 36 to 41, 43 to 59, 61 to 66, 68 to 72, 75 to 82, 87 to 97, 99 to 114, 118 to 129
C	3,5,8,9,10,11,83 to 86,117,130,131
IC,IG,IS	Nil
E	Nil
P & S	Nil
AG	Nil
WB	2,6
T	1,4,7,12,21,35,42, 60, 67, 73, 74, 98, 115, 116

Ward - D

Block - 16 - Comprising T. S. Nos. 1 to 143

Land Use	T. S. Nos.
PR	Nil
MR	2 to 4, 6 to 25, 27 to 53, 55 to 77, 80 to 85, 94 to 101, 104 to 122, 125, 127 to 133, 136 to 138, 142
C	86 to 91, 93, 103, 123, 134, 135, 139
IC,IG,IS	Nil
E	Nil
P & S	Nil
AG	Nil
WB	Nil
T	1, 5, 26, 54, 78, 79, 92, 102, 124, 126, 140, 141 , 143

T.L.P.A

Ward - DBlock - 17 - Comprising T. S. Nos. 1 to 11

Land Use	T. S. Nos.
PR	Nil
MR	7, 8
C	2 to 5
IC,IG,IS	Nil
E	Nil
P & S	Nil
AG	Nil
WB	6, 9, 10
T	1, 11

Ward - DBlock - 18 - Comprising T. S. Nos. 1 to 68

Land Use	T. S. Nos.
PR	Nil
MR	1 to 8, 10 to 17, 19 to 27, 29 to 39, 41 to 59, 61 to 64
C	65 to 68
IC,IG,IS	Nil
E	Nil
P & S	Nil
AG	Nil
WB	Nil
T	9, 18, 28, 40, 60

Ward - DBlock - 19 - Comprising T. S. Nos. 1 to 11

Land Use	T. S. Nos.
PR	Nil
MR	1 to 9, 11
C	Nil
IC,IG,IS	Nil
E	Nil
P & S	Nil
AG	Nil
WB	10
T	Nil

Ward - DBlock - 20 - Comprising T. S. Nos. 1 to 55

Land Use	T. S. Nos.
PR	Nil
MR	2 to 4, 6 to 23, 27, 28, 30 to 35, 37 to 42, 45 to 52, 55
C	Nil
IC,IG,IS	Nil
E	Nil
P & S	Nil
AG	Nil
WB	5, 29, 36, 43, 44, 53, 54
T	1, 24 to 26

Ward - D

Block - 21 - Comprising T. S. Nos. 1 to 67

Land Use	T. S. Nos.
PR	Nil
MR	3 to 8, 10 to 25, 27 to 32, 34 to 38, 40 to 52, 54 to 66
C	Nil
IC,IG,IS	Nil
E	Nil
P & S	Nil
AG	Nil
WB	67
T	1, 2, 9, 26, 33, 39, 53

Ward - D

Block - 22 - Comprising T. S. Nos. 1 to 52

Land Use	T. S. Nos.
PR	Nil
MR	2, 4/4 to 7, 5, 6/2 to 5, 8/3 to 8, 16 to 19, 21, 25 to 43, 45 to 51
C	3, 4/1 to 3, 6/1, 7, 8/1,2, 9 to 12, 14, 15, 24
IC,IG,IS	Nil
E	Nil
P & S	Nil
AG	Nil
WB	13, 20
T	1, 22, 23, 44, 52

T.L.P.A

Ward - D

Block - 23 - Comprising T. S. Nos. 1 to 170

Land Use	T. S. Nos.
PR	Nil
MR	6 to 41,45 to 64,66 to 82,91 to 93,95 to 98,104 to 122, 124 to 127,133 to 144,146 to 155,157 to 166
C	2 to 5,42,43,83 to 90,100 to 103,129 to 132,168 to 170
IC,IG,IS	Nil
E	Nil
P & S	Nil
AG	Nil
WB	Nil
T	1, 44, 65, 94, 99, 123, 128, 145, 156, 167

T.L.P.A

Ward - D

Block - 24 - Comprising T. S. Nos. 1 to 141

Land Use	T. S. Nos.
PR	Nil
MR	7 to 20, 22 to 34, 36 to 46, 48 to 50, 52 to 56, 58, 59, 61 to 64, 71, 72, 78, 79, 81 to 86, 88 to 97, 99 to 101, 103 to 109, 111 to 113, 115 to 121, 123 to 133, 135 to 139, 141
C	2 to 6, 65, 66, 68 to 70, 73 to 75, 77
IC,IG,IS	Nil
E	Nil
P & S	Nil
AG	Nil
WB	Nil
T	1, 21, 35, 47, 51, 57, 60, 67, 76, 80, 87, 98, 102, 110, 114, 122, 134, 140

Ward - D

Block - 25 - Comprising T. S. Nos. 1 to 126

Land Use	T. S. Nos.
PR	Nil
MR	19 to 22, 29, 40 to 48, 50 to 54, 57 to 75, 77 to 85, 87 to 89, 93, 96 to 106, 108 to 114, 116 to 118
C	3 to 17, 24 to 28, 30 to 39, 90 to 92, 119 to 124, 126
IC,IG,IS	Nil
E	Nil
P & S	Nil
AG	Nil
WB	Nil
T	1, 2, 18, 23, 49, 55, 56, 76, 86, 94, 95, 107, 115, 125

T.L.P.A

Ward - D

Block - 26 - Comprising T. S. Nos. 1 to 91

Land Use	T. S. Nos.
PR	Nil
MR	2 to 15,17,19,20,26 to 41,46 to 58,66 pt,71 to 91
C	59 to 65,66pt,67
IC,IG,IS	Nil
E	Nil
P & S	Nil
AG	Nil
WB	21,23
T	1,16,18,22,24,25, 42 to 45,68 to 70

Ward - D
 Block - 27 - Comprising T. S. Nos. 1 to 237

Land Use	T. S. Nos.
PR	Nil
MR	1 to 4,6 to 13,15 to 21,23,24,26 to 32,34 to 43,46 to 49,51 to 53,55 to 58,60 to 64,66 to 68,70 to 73,75 to 79,81 to 89,91 to 100,103 to 107,110 to 112,114 to 124,126 to 129,131 to 138,144 to 151,153,155 to 158, 161 to 168, 170 to 174,176,177,179 to 181,183, 185 to 189,193 to 197,202 to 204,206 to 216,218 to 224,226, 228 to 234, 236
C	Nil
IC,IG,IS	Nil
E	Nil
P & S	Nil
AG	Nil
WB	50, 59, 65,139, 142, 154, 190,198,227
T	5,14,22,25,33,44,45,54,69,74,80,90,101,102,108,109, 113,125,130,140,141,143,152,159,160,169,175,178,182, 184,191,192,199,200,201,205,217,225,235,237

T.L.P.A

Ward - DBlock - 28 - Comprising T. S. Nos. 1 to 112

Land Use	T. S. Nos.
PR	Nil
MR	1 to 12, 14 to 32, 34 to 49, 52 to 68, 70 to 81, 83 to 89, 91 to 104, 107 to 111
C	Nil
IC,IG,IS	Nil
E	Nil
P & S	Nil
AG	Nil
WB	Nil
T	13, 33, 50, 51, 69, 82, 90, 105, 106, 112

Ward - DBlock - 29 - Comprising T. S. Nos. 1 to 112

Land Use	T. S. Nos.
PR	Nil
MR	2 to 7, 9 to 14, 16 to 25, 27 to 31, 33 to 36, 41, 43 to 45, 47 to 54, 56 to 58, 60 to 66, 68 to 79, 81, 82, 83/1, 2, 4 to 6, 8 to 18, 86 to 91, 93 to 98, 100 to 103, 105 to 108, 110/2 to 5, 111, 112/4 to 8
C	Nil
IC,IG,IS	Nil
E	Nil
P & S	Nil
AG	Nil
WB	38, 39, 84, 109
T	1, 8, 15, 26, 32, 37, 40, 42, 46, 55, 59, 67, 80, 83/3, 7; 85, 92, 99, 104, 109, 110/1, 112/1 to 3

T.L.P.A

Ward - DBlock - 30 - Comprising T. S. Nos. 1 to 122

Land Use	T. S. Nos.
PR	Nil
MR	1 to 3,7 to 9,11 to 28,30 to 45,53 to 78,83 to 102, 104 to 107,109 to 118
C	4,46 to 48,50 to 52,80 to 82,121 to 122
IC,IG,IS	Nil
E	Nil
P & S	Nil
AG	Nil
WB	120
T	5,6,10,29,49,79,103,108,119

Ward - DBlock - 31 - Comprising T. S. Nos. 1 to 56

Land Use	T. S. Nos.
PR	Nil
MR	5 to 10,16,18 to 20,25,26,28,29,30/3 to 5,31 to 42, 44 to 55
C	11 to 15,21,22
IC,IG,IS	Nil
E	Nil
P & S	Nil
AG	Nil
WB	23,24,30/1,2
T	1 to 4,17,27,43,56

T.L.P.A

Ward – DBlock – 32 – Comprising T. S. Nos. 1 to 110

Land Use	T. S. Nos.
PR	Nil
MR	1 to 11,13,14,15pt,25 to 31,33 to 38,40 to 43,46 to 49, 51 to 53,54/2,3,55 to 67,69 to 75,77 to 85,87,88,90 to 94, 96 to 104,106,109
C	15 pt,16/1,17 to 23,96 to 104,106,107,109
IC,IG,IS	Nil
E	Nil
P & S	Nil
AG	Nil
WB	89,108,110
T	12,16/2,24,32,39,44,45,50,54/1,68,76,86,95,105

Ward – DBlock – 33 – Comprising T. S. Nos. 1 to 33

Land Use	T. S. Nos.
PR	Nil
MR	2, 5, 7 to 9, 14, 24 to 29
C	3, 4, 11, 13, 15, 18 to 22, 30 to 33
IC,IG,IS	Nil
E	Nil
P & S	Nil
AG	Nil
WB	23
T	1, 6, 10, 12, 16, 17

Ward - DBlock - 34 - Comprising T. S. Nos. 1 to 78

Land Use	T. S. Nos.
PR	Nil
MR	3 to 9, 11 to 19, 21 to 30, 36 to 51, 53 to 58, 60 pt. 64, 68 to 76, 78
C	2, 10, 31, 32, 34, 35, 60 pt. 61, 67
IC,IG,IS	Nil
E	Nil
P & S	Nil
AG	Nil
WB	20, 52, 59, 63, 77
T	1, 33, 62, 65, 66, 75

Ward - DBlock - 35 - Comprising T. S. Nos. 1 to 79

Land Use	T. S. Nos.
PR	Nil
MR	2 to 20, 22 to 39, 41 to 62, 64 to 66, 68 to 75, 77, 78
C	Nil
IC,IG,IS	Nil
E	Nil
P & S	Nil
AG	Nil
WB	79
T	1, 21, 40, 63, 67, 76 to 78

Ward - D

Block - 36 - Comprising T. S. Nos. 1 to 35

Land Use	T. S. Nos.
PR	Nil
MR	1 to 3, 5 to 12, 14, 15, 17, 20 to 22, 24, 26, 27, 29, 31, 33
C	Nil
IC,IG,IS	Nil
E	Nil
P & S	Nil
AG	16
WB	4, 13, 18, 19, 23, 25, 28, 30, 32, 34, 35
T	Nil

Ward - D

Block - 37 - Comprising T. S. Nos. 1 to 45

Land Use	T. S. Nos.
PR	Nil
MR	1 to 7, 10 to 14, 20 to 29, 31 to 36, 39 to 43
C	8, 15, 16, 18, 19, 44
IC,IG,IS	Nil
E	Nil
P & S	Nil
AG	Nil
WB	17
T	9, 30, 37, 38, 45

Ward - DBlock - 38 - Comprising T. S. Nos. 1 to 78

Land Use	T. S. Nos.
PR	Nil
MR	13, 14, 17, 19 to 22, 24, 25, 27 to 30, 32 to 36, 40 to 43, 48, 49, 51 to 53, 62, 64, 65, 70 to 75
C	2 to 6, 8 to 12, 37, 38, 44 to 47, 54 to 59, 61, 63
IC,IG,IS	Nil
E	Nil
P & S	78
AG	Nil
WB	1, 15, 16, 18, 23, 26, 76, 77
T	7, 31, 39, 50, 60, 66 to 69

Ward - DBlock - 39 - Comprising T. S. Nos. 1 to 26

Land Use	T. S. Nos.
PR	Nil
MR	1 to 5, 7 to 18, 20 to 23
C	Nil
IC,IG,IS	Nil
E	Nil
P & S	Nil
AG	Nil
WB	Nil
T	6, 19, 24 to 26

Ward - DBlock - 40 - Comprising T. S. Nos. 1 to 177

Land Use	T. S. Nos.
PR	Nil
MR	1 to 7, 9, 11 to 14, 17 to 22, 24 to 34, 36 to 57, 59, 60, 63 to 68, 70 to 73, 75 to 89, 91 to 100, 102 to 109, 111, 112, 114 to 116, 118 to 124, 126 to 133, 135 to 145, 147 to 153, 155 to 159, 161 to 172
C	Nil
IC,IG,IS	Nil
E	Nil
P & S	176, 177
AG	Nil
WB	10
T	8, 15, 16, 23, 35, 58, 61, 62, 69, 74, 90, 101, 110, 113, 117, 125, 134, 146, 154, 160, 173 to 175

Ward - DBlock - 41 - Comprising T. S. Nos. 1

Land Use	T. S. Nos.
PR	Nil
MR	Nil
C	Nil
IC,IG,IS	Nil
E	Nil
P & S	1
AG	Nil
WB	Nil
T	Nil

T.L.P.A

TIRUCHIRAPPALLI
CORPORATION
TRICHY
WARD - E

Ward - EBlock - 1 - Comprising T. S. Nos. 1 to 36

Land Use	T. S. Nos.
PR	Nil
MR	Nil
C	Nil
IC,IG,IS	Nil
E	Nil
P & S	Nil
AG	Nil
WB	Nil
T	26
DDP	1 to 25,27 to 36 Puthur Road West Extn DDPlan

Ward - EBlock - 2 - Comprising T. S. Nos. 1 to 79

Land Use	T. S. Nos.
PR	Nil
MR	Nil
C	Nil
IC,IG,IS	Nil
E	Nil
P & S	Nil
AG	Nil
WB	Nil
T	Nil
DDP	1 to 79 Puthur Road West Extn DDPlan

Ward - EBlock - 3 - Comprising T. S. Nos. 1 to 32

Land Use	T. S. Nos.
PR	Nil
MR	Nil.
C	Nil
IC,IG,IS	Nil
E	Nil
P & S	Nil
AG	Nil
WB	Nil
T	Nil
DDP	1 to 32 Puthur Road West Extn DDPlan

Ward - EBlock - 4 - Comprising T. S. Nos. 1 to 64

Land Use	T. S. Nos.
PR	Nil
MR	Nil
C	Nil
IC,IG,IS	Nil
E	Nil
P & S	Nil
AG	Nil
WB	Nil
T	Nil
DDP	1 to 64 Puthur Road West Extn DDPlan

Ward - EBlock - 5 - Comprising T. S. Nos. 1 to 33

Land Use	T. S. Nos.
PR	Nil
MR	Nil
C	Nil
IC,IG,IS	Nil
E	Nil
P & S	Nil
AG	Nil
WB	Nil
T	Nil
DDP	1 to 33 Puthur Road West Extn DDPlan

Ward - EBlock - 6 - Comprising T. S. Nos. 1 to 45

Land Use	T. S. Nos.
PR	Nil
MR	43
C	Nil
IC,IG,IS	Nil
E	Nil
P & S	Nil
AG	Nil
WB	Nil
T	44
DDP	1 to 42,45 Puthur Road West Extn DDPlan

T.L.P.A

Ward - EBlock - 7 - Comprising T. S. Nos. 1 to 70

Land Use	T. S. Nos.
PR	Nil
MR	Nil
C	Nil
IC,IG,IS	Nil
E	Nil
P & S	Nil
AG	Nil
WB	Nil
T	Nil
DDP	1 to 70 Puthur Road West Extn DDPlan

Ward - EBlock - 8 - Comprising T. S. Nos. 1, 2

Land Use	T. S. Nos.
PR	Nil
MR	Nil
C	Nil
IC,IG,IS	Nil
E	Nil
P & S	Nil
AG	Nil
WB	Nil
T	Nil
DDP	1,2 Puthur Road West Extn DDPlan

Ward - E

Block - 9 - Comprising T. S. Nos. 1 to 57

Land Use	T. S. Nos.
PR	Nil
MR	Nil
C	Nil
IC.IG.IS	Nil
E	Nil
P & S	Nil
AG	Nil
WB	Nil
T	27/1
DDP	1 to 26,27,2,28 to 57 Puthur Road West Extn DDPlan

Ward - E

Block - 10 - Comprising T. S. Nos. 1 to 45

Land Use	T. S. Nos.
PR	Nil
MR	2 to 16,18 to 32,34 to 40,42 to 45
C	Nil
IC.IG.IS	Nil
E	Nil
P & S	Nil
AG	Nil
WB	Nil
T	1,17,33,41

T.L.P.A

Ward - EBlock - 11 - Comprising T. S. Nos. 1 to 60

Land Use	T. S. Nos.
PR	Nil
MR	2 to 11, 13 to 15, 17 to 24, 27 to 34, 37, 39 to 45, 47 to 54, 56 to 59
C	36
IC, IG, IS	Nil
E	Nil
P & S	Nil
AG	Nil
WB	Nil
T	1, 12, 16, 25, 26, 35, 38, 46, 55, 60
DDP	Nil

Ward - EBlock - 12 - Comprising T. S. Nos. 1 to 45

Land Use	T. S. Nos.
PR	Nil
MR	10 to 16, 19 to 25, 27 to 30, 33 to 45
C	2 to 8
IC, IG, IS	Nil
E	Nil
P & S	Nil
AG	Nil
WB	Nil
T	1, 9, 17, 18, 26, 31, 32
DDP	Nil

Ward - EBlock - 13 - Comprising T. S. Nos. 1 to 49

Land Use	T. S. Nos.
PR	Nil
MR	11,13 to 32,37 to 47
C	3,4,6 to 8
IC,IG,IS	Nil
E	Nil
P & S	Nil
AG	12
WB	49
T	1,2,5,9,10,33 to 36,48

Ward - EBlock - 14 - Comprising T. S. Nos. 1 to 31

Land Use	T. S. Nos.
PR	Nil
MR	2 to 10,14,16,17,19,21,23,25,26,28 to 31
C	Nil
IC,IG,IS	Nil
E	Nil
P & S	Nil
AG	Nil
WB	11 to 13,15,22:24,27pt
T	1,18,20
DDP	27pt Court Complex D.D.Plan

T.L.P.A

Ward - EBlock - 15 - Comprising T. S. Nos. 1 to 9

Land Use	T. S. Nos.
PR	Nil
MR	3,5 to 9
C	1
IC,IG,IS	Nil
E	Nil
P & S	Nil
AG	Nil
WB	4
T	2
DDP	Nil

Ward - EBlock - 16 - Comprising T. S. Nos.1, 2

Land Use	T. S. Nos.
PR	Nil
MR	2
C	Nil
IC,IG,IS	Nil
E	Nil
P & S	Nil
AG	Nil
WB	1
T	Nil
DDP	Nil

Ward - E

Block - 17 - Comprising T. S. Nos. 1 to 79

Land Use	T. S. Nos.
PR	Nil
MR	1 to 11, 13, 15 to 25, 27 to 30, 32 to 41, 43 to 47, 49 to 53, 55 to 59, 61 to 68, 70 to 77, 79
C	Nil
IC, IG, IS	Nil
E	Nil
P & S	Nil
AG	Nil
WB	Nil
T	12, 14, 26, 31, 42, 48, 54, 60, 69, 78
DDP	Nil

Ward - E

Block - 18 - Comprising T. S. Nos. 1 to 90

Land Use	T. S. Nos.
PR	Nil
MR	1, 4, 6 to 11, 13 to 16, 18 to 21, 23 to 30, 31/2, 33 to 50, 52 to 57, 59 to 72, 74 to 81, 83 to 89
C	Nil
IC, IG, IS	Nil
E	Nil
P & S	Nil
AG	2
WB	3
T	5, 12, 17, 22, 31/1, 3, 4, 32, 51, 58, 73, 82, 90.
DDP	Nil

T.L.P.A

Ward - E

Block - 19 - Comprising T. S. Nos. 1 to 256

Land Use	T. S. Nos.
PR	Nil
MR	1 to 16,18 to 31,33 to 50,52 to 59,61 to 95,97 to 103,105 to 113, 115 to 126,128 to 138, 140 to 160,162 to 164,166 to 171, 173 to 184,186,187, 189,190,192 to 214,216 to 232,234 to 254
C	Nil
IC,IG,IS	Nil
E	Nil
P & S	Nil
AG	Nil
WB	188
T	17,32,51,60,96,104,114,127,139,161,165,172,185, 191, 215,233,255,256
DDP	Nil

T.L.P.A

Ward - EBlock - 20 - Comprising T. S. Nos. 1 to 137

Land Use	T. S. Nos.
PR	Nil
MR	2 to 8,10 to 20,23 to 32,34 to 37,39,41 to 55,58 to 77, 80 to 95,97 to 106,108 to 122,124,126 to 128,131 to 136
C	Nil
IC,IG,IS	Nil
E	Nil
P & S	Nil
AG	Nil
WB	Nil
T	1,9,21,22,33,38,40,56,57,78,79,96,107,123,125,129,130, 137
DDP	Nil

Ward - EBlock - 21 - Comprising T. S. Nos. 1 to 77

Land Use	T. S. Nos.
PR	Nil
MR	2 to 9,11,12,14 to 16,18 to 22,25 to 28,31 to 43,45,49,51, 52,54 to 77,
C	Nil
IC,IG,IS	Nil
E	Nil
P & S	Nil
AG	Nil
WB	47,48,
T	1,10,13,17,23,24,29,30,44,46,50,53
DDP	Nil

T.L.P.A

Ward - E

Block - 22 - Comprising T. S. Nos. 1 to 76

Land Use	T. S. Nos.
PR	Nil
MR	1,4 to 9,27 to 32,34 to 38,40 to 43,52,53,55 to 57, 65 to 75
C	2,10 to 14,16 to 25,44 to 49,51,58,60 to 64
IC,IG,IS	Nil
E	Nil
P & S	Nil
AG	Nil
WB	Nil
T	3,15,26,33,39,50,54,59,76
DDP	Nil

Ward - E

Block - 23 - Comprising T. S. Nos. 1 to 116

Land Use	T. S. Nos.
PR	Nil
MR	2 to 20,22 to 30,32 to 35,37 to 47,49 to 82
C	84 to 116
IC,IG,IS	Nil
E	Nil
P & S	Nil
AG	Nil
WB	Nil
T	1,21,31,36,48,83
DDP	Nil

T.L.P.A

Ward - EBlock - 24 - Comprising T. S. Nos. 1 to 78

Land Use	T. S. Nos.
PR	Nil
MR	2pt,3/1pt,3/2pt,4pt,10 to 13,20,21,29,31 to 45,48 to 55, 57, 58, 60 to 74, 75pt,76,77pt,78
C	Nil
IC,IG,IS	Nil
E	Nil
P & S	Nil
AG	16,18,19,22 to 26,30
WB	17,27,28
T	3,8,46,47,56,59
DDP	1,2pt,3/1pt,3/2pt,4pt,5 to 9,14,15,75pt,77pt, Court Complex D.D.Plan

Ward - EBlock - 25 - Comprising T. S. Nos. 1 to 36

Land Use	T. S. Nos.
PR	Nil
MR	2 to 19,21 to 33
C	34 to 36
IC,IG,IS	Nil
E	Nil
P & S	Nil
AG	Nil
WB	1
T	20

T.L.P.A

Ward – EBlock – 26 – Comprising T. S. Nos. 1 to 53

Land Use	T. S. Nos.
PR	Nil
MR	6pt.7 to 9, 11 to 31,33pt.34pt.35pt.36pt.37pt.38 to 50,52
C	Nil
IC	1,2,4pt.53pt
IG	Nil
IS	Nil
E	Nil
P & S	Nil
AG	Nil
WB	3,5,10,32,51
T	4pt.6pt.53pt
DDP	33pt.34pt.35pt.36pt.37pt Court Complex DD Plan

Ward – EBlock – 27 – Comprising T. S. Nos. 1 to 40

Land Use	T. S. Nos.
PR	Nil
MR	Nil
C	Nil
IC,IG,IS	Nil
E	Nil
P & S	Nil
AG	Nil
WB	Nil
T	Nil
DDP	1 to 40 Court Complex D.D.Plan

T.L.P.A

Ward - E

Block - 28 - Comprising T. S. Nos. 1 to 57

Land Use	T. S. Nos.
PR	Nil
MR	2,8,11 to 13,15,16,18 to 23,25,28,32,36 to 40,43,46,47, 51 to 57
C	Nil
IC,IG,IS	Nil
E	Nil
P & S	3,6,10
AG	Nil
WB	1,4,5,7,9,14,17,24,26,27,29 to 31,33 to 35,41,42,44,45,49
T	48,50
DDP	Nil

Ward - E

Block - 29 - Comprising T. S. Nos. 1 to 65

Land Use	T. S. Nos.
PR	Nil
MR	2,9,11,12,15 to 17,20,21,23,25 to 27,29 to 36,38 to 41, 43 to 47,49 to 52,54,55,57,60,61,64
C	Nil
IC,IG,IS	Nil
E	Nil
P & S	Nil
AG	24,63
WB	3 to 8,10,13,14,18,19,48,53,56,58,59,65
T	1,22,28,37,42,62
DDP	Nil

T.L.P.A

Ward - E
Block - 30 - Comprising T. S. Nos. 1 to 17

Land Use	T. S. Nos.
PR	Nil
MR	1 to 5,7 to 11,13 to 16
C	Nil
IC,IG,IS	Nil
E	Nil
P & S	Nil
AG	Nil
WB	6,12
T	17
DDP	Nil

Ward - E
Block - 31 - Comprising T. S. Nos. 1 to 118

Land Use	T. S. Nos.
PR	Nil
MR	1 to 10,16,17,19 to 23,25,26,28,30 to 42,44 to 51,53 to 57, 59 to 65,67 to 70,72 to 77,79 to 83,85 to 94,96 to 113,117
C	Nil
IC,IG,IS	Nil
E	Nil
P & S	Nil
AG	Nil
WB	11 to 15,18,27,118
T	24,29,43,52,58,66,71,78,84,95,114,115,116
DDP	Nil

TIRUCHIRAPPALLI
CORPORATION
TRICHY
WARD - F

Ward - F

Block - 1 - Comprising T. S. Nos. 1 to 20

Land Use	T. S. Nos.
PR	Nil
MR	1 to 20
C	Nil
IC,IG,IS	Nil
E	Nil
P & S	Nil
AG	Nil
WB	Nil
T	Nil
DDP	Nil

Ward - F

Block - 2 - Comprising T. S. Nos. 1 to 16

Land Use	T. S. Nos.
PR	Nil
MR	1,2,5,11
C	6 to 9
IC,IG,IS	Nil
E	Nil
P & S	Nil
AG	Nil
WB	3 ,12
T	4,10,13 to 16
DDP	Nil

Ward – FBlock – 3 – Comprising T. S. Nos. 1 to 155

Land Use	T. S. Nos.
PR	Nil
MR	1 to 11,13 to 16,18 to 28,30 to 58,60 to 79,81 to 117, 119 to 131,135 to 146
C	147 to 154
IC,IG,IS	Nil
E	Nil
P & S	Nil
AG	Nil
WB	12,132,133
T	17,29,59,80,118,134,155
DDP	Nil

Ward – FBlock – 4 – Comprising T. S. Nos. 1 to 33

Land Use	T. S. Nos.
PR	Nil
MR	1 to 10,12 to 21
C	26 to 32
IC,IG,IS	Nil
E	Nil
P & S	Nil
AG	Nil
WB	11
T	22 to 25,33
DDP	Nil

Ward - FBlock - 5 - Comprising T. S. Nos. 1 to 30

Land Use	T. S. Nos.
PR	Nil
MR	1 to 5,19,20,24 25,27 to 30
C	6 to 15,21,22,26
IC,IG,IS	Nil
E	Nil
P & S	Nil
AG	Nil
WB	Nil
T	16 to 18,23
DDP	Nil

Ward - FBlock - 6 - Comprising T. S. Nos. 1 to 161

Land Use	T. S. Nos.
PR	Nil
MR	3 to 54,56 to 63,65 to 79,81,82,84,86 to 88,90 to 93, 95 to 98,100 to 106,108 to 117,119 to 149,151 to 160
C	Nil
IC,IG,IS	Nil
E	Nil
P & S	Nil
AG	Nil
WB	Nil
T	1,2,55,64,80,83,85,89,94,99,107,118,150,161
DDP	Nil

T.L.P.A

Ward - F
Block - 7 - Comprising T. S. Nos. 1 to 232

Land Use	T. S. Nos.
PR	Nil
MR	2 to 16,18 to 23,25 to 32,34 to 36,38 to 45,47 to 49,51 to 55,57 to 60,62 to 68,70,71,73,75,77,79 to 93,95,96,98 to 100,102 to 109,111 to 120,122,123,125 to 134,136 to 158,160 to 165,167 to 187,189 to 193,195 to 198, 200 to 207,209 to 224,226 to 229, 231,232
C	Nil
IC,IG,IS	Nil
E	Nil
P & S	Nil
AG	Nil
WB	194,208
T	1,17,24,33,37,46,50,56,61,69,72,74,76,78,94,97,101,110, 121,124,135,159,166,188,199,225,230

Ward - F

Block - 8 - Comprising T. S. Nos. 1 to 162

Land Use	T. S. Nos.
PR	Nil
MR	1 to 74,76 to 83,85 to 87,91 to 96,99 to 102,104 to 123, 127,128, 130 to 132,146 to 160,162
C	88,97,124,126,133 to 145
IC,IG,IS	Nil
E	Nil
P & S	Nil
AG	Nil
WB	161
T	75,84,89,90,98,103,125,129

Ward - F

Block - 9 - Comprising T. S. Nos. 1 to 43

Land Use	T. S. Nos.
PR	Nil
MR	Nil
C	2 to 25,27,29 to 43
IC,IG,IS	Nil
E	Nil
P & S	Nil
AG	Nil
WB	Nil
T	1,26,28

T.L.P.A

Ward - FBlock - 10 - Comprising T. S. Nos. 1 to 105

Land Use	T. S. Nos.
PR	Nil
MR	Nil
C	3 to 105
IC,IG,IS	Nil
E	Nil
P & S	Nil
AG	Nil
WB	Nil
T	1,2

Ward - FBlock - 11 - Comprising T. S. Nos. 1 to 90

Land Use	T. S. Nos.
PR	Nil
MR	2 to 22, 24 to 51, 53 to 74, 76 to 90
C	Nil
IC,IG,IS	Nil
E	Nil
P & S	Nil
AG	Nil
WB	Nil
T	1, 23, 52, 75

Ward - F

Block - 12 - Comprising T. S. Nos. 1 to 10

Land Use	T. S. Nos.
PR	Nil
MR	Nil
C	Nil
IC,IG,IS	2,3
E	4 to 10
P & S	Nil
AG	Nil
WB	Nil
T	1

Ward - F

Block - 13 - Comprising T. S. Nos. 1 to 137

Land Use	T. S. Nos.
PR	Nil
MR	Nil
C	2 to 6,8,9,11 to 21,23 to 34,36 to 49,51 to 57,59,61 to 72, 74 to 134,136,137
IC,IG,IS	Nil
E	Nil
P & S	Nil
AG	Nil
WB	Nil
T	1,7,10,22,35,50,58,60, 73,135

T.L.P.A

Ward – F
Block – 14 – Comprising T. S. Nos. 1 to 191

Land Use	T. S. Nos.
PR	Nil
MR	27 to 33,36,80 to 82,98 to 103,115 to 117,119 to 122,124 to 131,137 to 143,152 to 157,159 to 171,173 to 180,184, 187,189 to 191
C	4,5,7,9 to 15,17 to 20 22 to 25,34,35,38 to 52,54 to 58,60 to 62, 64 to 67,69 to 79,84 to 94,96,97,105 to 109,111 to 114,133 to 136,144 to 146,148,150,151,182,183
IC,IG,IS	Nil
E	Nil
P & S	Nil
AG	Nil
WB	Nil
T	1,2,3,6,8,16,21,26,37,53,59,63,68,83,95,104,110,118, 123,132,147,149,158,172,181,185,186,188

Ward – F

Block – 15 – Comprising T. S. Nos. 1 to 267

Land Use	T. S. Nos.
PR	Nil
MR	Nil
C	2,3,5,7 to 15,17 to 21,23 to 27,29 to 31,33 to 35,37 to 40,42 to 44, 46 to 53, 55 to 60,62 to 66,68 to 74,76,78 to 81,83 to 96,98 to 104,106 to 111,113 to 123,125,126,128 to 133,135 to 146, 148, 150,151,153 to 157,159,161,163 to 187,189 to 192.194 to 202,204 to 208,210,211,213 to 215,217 to 223,225,226,228 to 234,236 to 238,240 to 252,254,255,257 to 265,267
IC,IG,IS	Nil
E	Nil
P & S	Nil
AG	Nil
WB	Nil
T	1,4,6,16,22,28,32,36,41,45,54,61,67,75,77,82,97,105, 112, 124,127,134,147,149,152,158,160,162,188,193, 203,209,212, 216, 224,227,235,239,253,256,266

T.L.P.A

Ward – F
Block – 16 – Comprising T. S. Nos. 1 to 322

Land Use	T. S. Nos.
PR	Nil
MR	Nil
C	1 to 4,6 to 14,16 to 22,25 to 32,34 to 45,47 to 50,52 to 68,70 to 72,74 to 86,88 to 93,95 to 112,114 to 118, 120,122 to 133, 135 to 144,146 to 165,167 to 172,174 to 186,188 to 193,195 to 210,212 to 215,217 to 225,227 to 234,236 to 242, 244 to 248,250 to 259,261 to 265,267, 269 to 271,273 to 276,278 to 288,290 to 293,295 to 314, 316 to 321
IC,IG,IS	Nil
E	Nil
P & S	Nil
AG	Nil
WB	Nil
T	5,15,23,24,33,46,51,69,73,87,94,113,119,121,134,145, 166, 173,187,194,211,216,226,235,243,249,260,266, 268,272, 277,289,294, 315,322

Ward – FBlock – 17 – Comprising T. S. Nos. 1 to 132

Land Use	T. S. Nos.
PR	Nil
MR	15 to 21,23 to 36,38,39,41 to 46,48 to 64,66 to 68, 70 to 75, 77,78, 93,94,99,100,102 to 104
C	1 to 5,7 to 14,80 to 89,91,92,95 to 98,101,105 to 116, 118 to 127,129 to 131
IC,IG,IS	Nil
E	Nil
P & S	Nil
AG	Nil
WB	Nil
T	6,22,37,40,47,65,69,76,79,90,117,128,132

Ward – FBlock – 18 – Comprising T. S. Nos. 1 to 126

Land Use	T. S. Nos.
PR	Nil
MR	23 to 33,35 to 40,42,43,45 to 48,50 to 54,56 to 61,64 to 67,69 to 71,73 to 84,86 to 92,94 to 98,100 to 106,108 to 111,113,114, 116 to 124
C	2 to 9,11 to 21
IC,IG,IS	Nil
E	Nil
P & S	Nil
AG	Nil
WB	Nil
T	1,10,22,34,41,44,49,55,62,63,68,72,85,93,99,107,112, 115,125,126

Ward – F

Block – 19 – Comprising T. S. Nos. 1 to 71

Land Use	T. S. Nos.
PR	Nil
MR	Nil
C	2 to 12,14 to 22,24,26 to 31,33 to 39,41 to 66,69 to 71
IC,IG,IS	Nil
E	Nil
P & S	Nil
AG	Nil
WB	Nil
T	1,13,23,25,32,40,67,68

Ward – F

Block – 20 – Comprising T. S. Nos. 1 to 193

Land Use	T. S. Nos.
PR	Nil
MR	2 to 7,9 to 26,28,30 to 38,40 to 47,49 to 55,57 to 60,62 to 73,75 to 79,82 to 88,90 to 97,99 to 105,138 to 147,149 to 160,162 to 165, 167 to 169,171 to 175,178,179,181 to 188,190 to 193
C	107 to 121,123,125 to 136
IC,IG,IS	Nil
E	Nil
P & S	Nil
AG	Nil
WB	1,106
T	8,27,29,39,48,56,61,74,80,81,89,98,122,124,137,148, 161,166, 170,176, 177,180,189

T.L.P.A

Ward - F

Block - 21 - Comprising T. S. Nos. 1 to 22

Land Use	T. S. Nos.
PR	Nil
MR	1 to 22
C	Nil
IC,IG,IS	Nil
E	Nil
P & S	Nil
AG	Nil
WB	Nil
T	Nil

Ward - F

Block - 22 - Comprising T. S. Nos. 1 to 41

Land Use	T. S. Nos.
PR	Nil
MR	1 to 41
C	Nil
IC,IG,IS	Nil
E	Nil
P & S	Nil
AG	Nil
WB	Nil
T	Nil

Ward – F

Block – 23 – Comprising T. S. Nos. 1 to 7

Land Use	T. S. Nos.
PR	Nil
MR	1 to 6
C	Nil
IC,IG,IS	Nil
E	Nil
P & S	Nil
AG	Nil
WB	7
T	Nil

Ward – F

Block – 24 – Comprising T. S. Nos. 1 to 51

Land Use	T. S. Nos.
PR	Nil
MR	9 to 13,15 to 20,33 to 50
C	1,3 to 8,21 to 24,26 to 31
IC,IG,IS	Nil
E	Nil
P & S	Nil
AG	Nil
WB	Nil
T	2,14,25,32,51

Ward – FBlock – 25 – Comprising T. S. Nos. 1 to 141

Land Use	T. S. Nos.
PR	Nil
MR	1 to 17,19 to 27,29 to 32,34 to 44,46 to 75,77 to 83,85, 86,88 to 103,105 to 120,122 to 132
C	133 to 139
IC,IG,IS	Nil
E	Nil
P & S	Nil
AG	Nil
WB	140
T	18,28,33,45,76,84,87,104,121,141

Ward – FBlock – 26 – Comprising T. S. Nos. 1 to 86

Land Use	T. S. Nos.
PR	Nil
MR	Nil
C	1,2,4 to 7,9,10,13 to 40,42,44,46 to 58,60 to 68,70 to 77, 80,81,83, 85
IC,IG,IS	Nil
E	Nil
P & S	Nil
AG	82
WB	69,79,84
T	3,8,11,12,41,43,45,59,78,86

T.L.P.A

Ward – F
Block – 27 – Comprising T. S. Nos. 1 to 171

Land Use	T. S. Nos.
PR	Nil
MR	73,75 to 77,80,81,83 to 91,93 to 100,102 to 105,107 to 116,118, 119,121 to 125,127 to 135,137 to 153,155, 156,159 to 171
C	1,3 to 10,12 to 17, 19 to 33,35 to 37,39 to 42,45 to 48,50 to 57, 59 to 65,68 to 71
IC,IG,IS	Nil
E	Nil
P & S	Nil
AG	Nil
WB	Nil
T	2, 11,18,34,38,43,44,49,58,66,67,72,74,78,79,82,92,101, 106, 117,120,126,136,154,157,158

Ward - F

Block - 28 - Comprising T. S. Nos. 1 to 261

Land Use	T. S. Nos.
PR	Nil
MR	1 to 4,7 to 13,15 to 26,28 to 32, 34 to 42,44 to 48, 50 to 65,67 to 73,76 to 82,108 to 119,121 to 126,128,129,163, 165,167 to 176, 178,180,182 to 186,189 to 200,202 to 207,209 to 218,220 to 223,225 to 227,229,230,233 to 238,240 to 251,253 to 261
C	84 to 99,102 to 107,131,132,134 to 144,146 to 162
IC,IG,IS	Nil
E	Nil
P & S	Nil
AG	100
WB	Nil
T	5,6,14,27,33,43,49,66,74,75,83,101,120,127,130,133, 145,164,166,177,179,181,187,188,201,208,219,224,228, 231,232,239,252

Ward - F**Block - 29 - Comprising T. S. Nos. 1 to 220**

Land Use	T. S. Nos.
PR	Nil
MR	2,4,6 to 15,18 to 25,27 to 29,31,32,42 to 44, 49 to 58,60 to 65, 68 to 71,73,76,77,79,80,82 to 86,89 to 105,107, 109,110,112 to 115,117 to 124,131,136 to 142,160,161, 162
C	34 to 36,38 to 41,46,126 to 130,132 to 134,143 to 149, 151,153 to 155,157,158,163,164,166 to 181,183 to 208, 210 to 219
IC,IG,IS	Nil
E	Nil
P & S	Nil
AG	Nil
WB	Nil
T	1,3,5,16,17,26,30,33,37,45,47,48,59,66,67,72,74,75,78, 81,87,88,106,108,111,116,125,135,150,152,156,159,165, 182,209, 220

Ward – FBlock – 30 – Comprising T. S. Nos. 1 to 124

Land Use	T. S. Nos.
PR	Nil
MR	23 to 38,50 to 61,80,82 to 87,89 to 94,100 to 106
C	2 to 21,39 to 41,43 to 48,63 to 79,96 to 99,108 to 118, 120 to 124
IC,IG,IS	Nil
E	Nil
P & S	Nil
AG	Nil
WB	Nil
T	1,22,42,49,62,81,88,95,107,119

Ward – FBlock – 31 – Comprising T. S. Nos. 1 to 107

Land Use	T. S. Nos.
PR	Nil
MR	Nil
C	2 to 10,12 to 21,23 to 30,32,34 to 36, 38 to 105
IC,IG,IS	Nil
E	Nil
P & S	Nil
AG	Nil
WB	31,37
T	1,11,22,33,106,107

Ward - F

Block - 32 - Comprising T. S. Nos. 1 to 89

Land Use	T. S. Nos.
PR	Nil
MR	Nil
C	1 to 13,15 to 22,24 to 67,69 to 89
IC,IG,IS	Nil
E	Nil
P & S	Nil
AG	Nil
WB	Nil
T	14,23,68

Ward - F

Block - 33 - Comprising T. S. Nos. 1 to 264

Land Use	T. S. Nos.
PR	Nil
MR	Nil
C	2 to 64,66,67,69,71 to 117,119 to 133,135 to 144,146,148 to 168,170 to 192,194 to 206,212 to 224,226 to 263
IC,IG,IS	Nil
E	68
P & S	1,209,210,211
AG	207
WB	Nil
T	65,70,118,134,145,147,169,193,208,225,264

Ward – F

Block – 34 – Comprising T. S. Nos. 1 to 70

Land Use	T. S. Nos.
PR	Nil
MR	1 to 67
C	Nil
IC,IG,IS	Nil
E	Nil
P & S	Nil
AG	Nil
WB	Nil
T	68,69,70

Ward – F

Block – 35 – Comprising T. S. Nos. 1 to 49

Land Use	T. S. Nos.
PR	Nil
MR	Nil
C	10 to 16,20,21,24,26 to 28,36 to 38,40,43 to 45
IC,IG,IS	Nil
E	2,4 to 8,18,19,22,23,29 to 33,41,46 to 49
P & S	Nil
AG	Nil
WB	9,17,25,34,35,42
T	1,3,39

TIRUCHIRAPPALLI
CORPORATION
TRICHY
WARD - G

Ward – G

Block – 1 – Comprising T. S. Nos. 1 to 201

Land Use	T. S. Nos.
PR	Nil
MR	17,18,21,25,27,39 to 46,48,49,62 to 64,66 to 68,70,71, 73 to 75,77 to 86,88,90 to 94,136 to 156,194,195,197,199, 200
C	1 to 15,19,22 to 24,28,30 to 34,36 to 38,50 to 55,57 to 60, 95 to 135,157 to 193,196,198
IC,IG,IS	Nil
E	Nil
P & S	Nil
AG	Nil
WB	Nil
T	16,20,26,29,35,47,56,61,65,69,72,76,87,89,201

Ward - G

Block - 2 - Comprising T. S. Nos. 1 to 186

Land Use	T. S. Nos.
PR	Nil
MR	2 to 11,13 to 20,22 to 32,34,36 to 40,42 to 51,53 to 57,59 to 61,63 to 66,68 to 74,76 to 84,86,87,89 to 93,95 to 99, 101 to 106,108 to 127,129 to 140,142 to 144,146 to 166, 168 to 180, 182,183,185
C	Nil
IC,IG,IS	Nil
E	Nil
P & S	Nil
AG	Nil
WB	35
T	1,12,21,33,41,52,58,62,67,75,85,88,94,100,107,128, 141,145,167,181,184,186

Ward - G

Block - 3 - Comprising T. S. Nos. 1 to 145

Land Use	T. S. Nos.
PR	Nil
MR	1 to 6, 8 to 11, 13 to 17, 19 to 21, 23 to 28, 30, 31, 33 to 36, 38 to 43, 45 to 49, 51 to 56, 59 to 65, 67 to 70, 72 to 76, 78 to 81, 83 to 86, 88 to 93, 95, 97 to 101, 103 to 107, 109, 110, 112 to 114, 116 to 123, 125 to 129, 131 to 144
C	Nil
IC, IG, IS	Nil
E	Nil
P & S	Nil
AG	Nil
WB	Nil
T	7, 12, 18, 22, 29, 32, 37, 44, 50, 57, 58, 66, 71, 77, 82, 87, 94, 96, 102, 108, 111, 115, 124, 130, 145

Ward - G

Block - 4 - Comprising T. S. Nos. 1 to 61

Land Use	T. S. Nos.
PR	Nil
MR	1 to 6, 8, 10 to 16, 23pt, 32, 42, 56 to 61
C	20pt, 21, 22pt, 26 to 28, 31, 34, 37, 41, 43, 46, 50 to 54
IC,IG,IS	Nil
E	Nil
P & S	Nil
AG	Nil
WB	25, 35, 36, 38
T	7, 9, 17 to 19, 24, 29, 30, 33, 39, 40, 44, 45, 47 to 49, 55
LR	20pt, 22pt, 23pt

Ward - G

Block - 5 - Comprising T. S. Nos. 1 to 37

Land Use	T. S. Nos.
PR	Nil
MR	3,4,6 to 10,13,14pt,15pt,18pt,20pt,21,23 to 25,27,30 to 37
C	Nil
IC,IG,IS	Nil
E	Nil
P & S	Nil
AG	Nil
WB	1,5,11,12,16pt,17,19,22,26,28,29
T	2
LR	14pt,15pt,16pt,18pt,20pt

Ward - GBlock - 6 - Comprising T. S. Nos. 1 to 125

Land Use	T. S. Nos.
PR	Nil
MR	2 to 10,12 to 18,20 to 28,30,32 to 42,44 to 49,51,52, 54 to 68,71 to 79,80,82 to 89,91 to 93,99,101 to 104
C	97,100,105,107,109 to 111,113 to 116,118 to 122,125
IC,IG,IS	Nil
E	Nil
P & S	Nil
AG	108
WB	Nil
T	1,11,19,29,31,43,50,53,69,70,81,90,94 to 96,98,106,112, 117,123,124

Ward - GBlock - 7 - Comprising T. S. Nos. 1 to 170

Land Use	T. S. Nos.
PR	Nil
MR	40 to 43,45,46,48,49,54 to 64,67 to 70,78 to 82,84,85 ,87 to 91,93 to 96,98 to 115,117 to 169
C	1, 3 to 15, 17 to 39, 51, 52, 65, 66, 71 to 76, 86
IC,IG,IS	Nil
E	Nil
P & S	Nil
AG	Nil
WB	Nil
T	2, 16, 44, 47, 50, 53, 77, 83, 92, 97, 116, 170

T.L.P.A

Ward - GBlock - 8 - Comprising T. S. Nos. 1 to 114

Land Use	T. S. Nos.
PR	Nil
MR	3 to 12, 14 to 31, 33 to 41, 43 44, 46 to 62, 64 to 70, 72 to 83, 85 to 95, 97 to 101, 103 to 112, 114
C	Nil
IC,IG,IS	Nil
E	Nil
P & S	Nil
AG	Nil
WB	63
T	1, 2, 13, 32, 42, 45, 71, 84, 96, 102, 113

Ward - GBlock - 9 - Comprising T. S. Nos. 1 to 195

Land Use	T. S. Nos.
PR	Nil
MR	5 to 13,42 to 49,51 to 70,72 to 83,85 to 95,97 to 101,104 to 112,114,116,118 to 139,141 to 151,153,154,156 to 158, 160,162 to 176,178 to 195
C	3 to 4,15,16,18 to 24,26 to 40
IC,IG,IS	Nil
E	Nil
P & S	Nil
AG	Nil
WB	14,17,41
T	1,2, ,25,50,71,84,96,102,103,113,115,117,140,152,155, 159,161,177

Ward – G
Block – 10 – Comprising T. S. Nos. 1 to 221

Land Use	T. S. Nos.
PR	Nil
MR	2 to 18,20 to 28,30 to 35,37 to 39,41 to 44, 46 to 49,52 to 54,56 to 71,73 to 83,85 to 101,104 to 114,116,117,119, 120,122,124 to 126,128,129,131 to 145,147 to 155, 157 to 161
C	165 to 172, 174 to 179, 181, 183 to 191, 193 to 197, 199 to 209, 211 to 215, 217 to 219, 221
IC,IG,IS	Nil
E	Nil
P & S	Nil
AG	Nil
WB	121, 173
T	1,19,29,36,40,45,50,51,55,72,84,102,103,115,118,123, 127, 130,146,156,162 to 164,180,182,192,198,210,216, 220

Ward – G

Block – 13 – Comprising T. S. Nos. 1 to 177

Land Use	T. S. Nos.
PR	Nil
MR	42 to 52,57,58,60 to 63,65 to 73,75 to 77,80,82 to 85,87, 89 to 100,102,104,107 to 113,115 to 124,127 to 142,145 to 151,153,154,156,157,159 to 170,172 to 176
C	2,5 to 16,18 to 34,36 to 38,40,54 to 56
IC,IG,IS	Nil
E	Nil
P & S	Nil
AG	Nil
WB	3
T	1,4,17,35,39,41,53,59,64,74,78,79,81,86,88,101,103,105, 106,114,125,126,143,144,152,155,158,171,177

Ward – G

Block – 14– Comprising T. S. Nos. 1 to 314

Land Use	T. S. Nos.
PR	Nil
MR	1 to 29,31 to 35,37 to 48,50 to 77,80 to 85,87 to 92,94, 95,97 to 99, 101 to 105,107 to 112,114 to 122,123/1,124 to 126, 128 to 131,134 to 140,142 to 174,176,177,179 to 183,185,187 to 189, 191 to 198,200 to 202, 204, 206 to 211,213 to 218, 220, 221,223 to 225,227 to 234,236 to 249, 252 to 261, 263 to 268,271,273 to 284,286,287,289 to 296, 298 to 303,305 to 309,311,313,314
C	Nil
IC,IG,IS	Nil
E	Nil
P & S	Nil
AG	Nil
WB	Nil
T	30,36,49,78,79,86,93,96,100,106,113,123/2,127,132,133 141,175,178,184,186,190,199,203,205,212,219,222,226, 235,250, 251, 262,269,270,272,285,288,297,304,310,312

Ward – G

Block – 14– Comprising T. S. Nos. 1 to 314

Land Use	T. S. Nos.
PR	Nil
MR	1 to 29,31 to 35,37 to 48,50 to 77,80 to 85,87 to 92,94, 95,97 to 99, 101 to 105,107 to 112,114 to 122,123/1,124 to 126, 128 to 131,134 to 140,142 to 174,176,177,179 to 183,185,187 to 189, 191 to 198,200 to 202, 204, 206 to 211,213 to 218, 220, 221,223 to 225,227 to 234,236 to 249, 252 to 261, 263 to 268,271,273 to 284,286,287,289 to 296, 298 to 303,305 to 309,311,313,314
C	Nil
IC,IG,IS	Nil
E	Nil
P & S	Nil
AG	Nil
WB	Nil
T	30,36,49,78,79,86,93,96,100,106,113,123/2,127,132,133 141,175,178,184,186,190,199,203,205,212,219,222,226, 235,250, 251, 262,269,270,272,285,288,297,304,310,312

T.L.P.A

Ward - G

Block - 15- Comprising T. S. Nos. 1 to 193

Land Use	T. S. Nos.
PR	Nil
MR	2 to 9,11,12,14 to 26,28 to 38,40 to 48,50 to 52,54 to 59, 61 to 82,84 to 93,96 to 106,108 to 114,116 to 125, 127 to 137,141 to 184,186 to 193
C	Nil
IC,IG,IS	Nil
E	Nil
P & S	Nil
AG	Nil
WB	Nil
T	1,10,13,27,39,49,53,60,83,94,95,107,115,126,138 to 140, 185

Ward - G

Block - 16- Comprising T. S. Nos. 1 to 106

Land Use	T. S. Nos.
PR	Nil
MR	1 to 14,16 to 25,27 to 29,31 to 40,42 to 46,48 to 52, 54 to 64,66 to 72,74 to 91,95 to 99,101 to 106
C	Nil
IC,IG,IS	Nil
E	93
P & S	Nil
AG	Nil
WB	Nil
T	15, 26, 30, 41, 47, 53, 65, 73, 92, 94, 100

T.L.P.A

Ward – GBlock – 17– Comprising T. S. Nos. 1 to 8

Land Use	T. S. Nos.
PR	Nil
MR	Nil
C	2, 4, 5, 7
IC,IG,IS	Nil
E	8
P & S	Nil
AG	Nil
WB	6
T	1, 3

Ward – GBlock – 18– Comprising T. S. Nos. 1 to 41

Land Use	T. S. Nos.
PR	Nil
MR	12, 14, 15, 17, 19 to 27, 29 to 32, 34 to 37, 39 to 41
C	2, 4 to 6
IC,IG,IS	Nil
E	Nil
P & S	Nil
AG	8, 9
WB	1, 3, 7, 16, 18, 33, 38
T	10, 11, 13, 28

Ward – GBlock – 19– Comprising T. S. Nos. 1 to 12

Land Use	T. S. Nos.
PR	Nil
MR	1, 3 to 9
C	Nil
IC,IG,IS	Nil
E	Nil
P & S	Nil
AG	Nil
WB	2, 11, 12
T	10

Ward – GBlock – 20– Comprising T. S. Nos. 1 to 177

Land Use	T. S. Nos.
PR	Nil
MR	1 to 4,6,7,9 to 17,19,20,22 to 30,32 to 47,49 to 56,58 to 77,79 to 82,84 to 93,95 to 100,102 to 106,109 to 117,119 to 122,125 to 129,131 to 135,137 to 144,146 to 156,158 to 162,164,165,167, 168,170,171,173 to 177
C	Nil
IC,IG,IS	Nil
E	Nil
P & S	Nil
AG	Nil
WB	5, 31, 124
T	8,18,21,48,57,78,83,94,101,107,108,118,123,130,136,145,157,163,166,169,172

Ward - GBlock - 21-Comprising T. S. Nos. 1 to 36

Land Use	T. S. Nos.
PR	Nil
MR	2 to 24, 29 to 33
C	Nil
IC,IG,IS	Nil
E	Nil
P & S	Nil
AG	25 to 28
WB	34 to 36
T	1

Ward -GBlock - 22 - Comprising T. S. Nos. 1 to 4

Land Use	T. S. Nos.
PR	Nil
MR	4
C	3
IC,IG,IS	Nil
E	Nil
P & S	Nil
AG	Nil
WB	2
T	1

Ward -G

Block - 23 - Comprising T. S. Nos. 1 to 244

Land Use	T. S. Nos.
PR	Nil
MR	2 to 25,27,28,30 to 37,52 to 57,64,65,72 to 74,76 to 87, 89 to 96,98 to 113,115 to 117,119 to 124,126 to 128,131 to 137,155, 158 to 167,169 to 177,179 to 195,198 to 210, 213 to 217,219 to 233
C	38 to 40,42 to 51,59 to 63,68 to 71,139 to 142,144 to 153,234 to 243
IC,IG,IS	Nil
E	Nil
P & S	Nil
AG	Nil
WB	Nil
T	1,26,29,41,58,66,67,75,88,97,114,118,125,129,130,138, 143,154,156,157,168,178,196,197,211,212,218,244

Ward – G

Block – 24 – Comprising T. S. Nos. 1 to 164

Land Use	T. S. Nos.
PR	Nil
MR	2 to 4,6 to 10,12 to 15,17 to 27,29 to 32,35 to 43,45 to 54,56,58,59,61,65 to 67,69 to 78,80 to 87,89 to 93,95 to 98,100 to 109,111 to 118,120 to 132,134 to 141,143 to 148,150 to 154,156 to 160, 162,163
C	Nil
IC,IG,IS	Nil
E	Nil
P & S	Nil
AG	Nil
WB	Nil
T	1,5,11,16,28,33,34,44,55,57,60,62 to 64,68,79,88,94,99, 110,119,133,142,149,155,161,164

Ward – G

Block – 25 – Comprising T. S. Nos. 1 to 350

Land Use	T. S. Nos.
PR	Nil
MR	16 to 19,29/2,32,33,43,44,46 to 55,57 to 61,63 to 73, 75 to 78, 80,81,83 to 87,89 to 91,93 to 95,97 to 107,109 to 113,115, 117 to 120,122 to 129,131 to 134,158,160,161,163 to 170, 172 to 174,176 to 179,181 to 193,195,196,198,199,201 to 209,211 to 213,215 to 223,226 to 231,233 to 255,257 to 263, 266 to 279, 281 to 295,298,299,301,302,304 to 317,319 to 322,324 to 330, 333 to 337,339 to 350
C	1 to 15,21 to 28,29/1,30,31,35 to 40,42,138 to 147, 149 to 157
IC,IG,IS	Nil
E	Nil
P & S	Nil
AG	Nil
WB	Nil
T	20,34,41,45,56,62,74,79,82,88,92,96,108,114,116,121, 130, 135 to 137,148,159,162,171,175,180,194,197,200, 210,214,224,225,232,256,264,265,280,296,297,300, 303,318,323,331, 332, 338

T.L.P.A

Ward – G

Block – 26 – Comprising T. S. Nos. 1 to 175

Land Use	T. S. Nos.
PR	Nil
MR	1 to 3,5 to 15,17 to 23,25 to 27,29,31 to 36,38 to 48,50,52 to 57,59 to 65,67 to 69,71,72,74 to 76,78 to 91,93 to 99,101 to 108,110 to 117,119 to 126,128 to 136,138 to 140,143,144, 146,147,149 to 156,158 to 163,165 to 168,170 to 174
C	Nil
IC,IG,IS	Nil
E	Nil
P & S	Nil
AG	Nil
WB	Nil
T	4,16,24,28,30,37,49,51,58,66,70,73,77,92,100,109,118,127, 137,141,142,145,148,157,164,169,175

Ward – GBlock – 27 – Comprising T. S. Nos. 1 to 112

Land Use	T. S. Nos.
PR	Nil
MR	3 to 12,15 to 19,21 to 28,30 to 33,35 to 38,40,41,44 to 47, 49 to 58,60 to 63,65,66,68 to 70,72 to 76,79 to 81,83 to 85,87 to 91,93 to 105,107 to 111
C	Nil
IC,IG,IS	Nil
E	Nil
P & S	Nil
AG	Nil
WB	Nil
T	1,2,13,14,20,29,34,39,42,43,48,59,64,67,71,77,78,82, 86,92, 106,112

Ward – G

Block – 28 – Comprising T. S. Nos. 1 to 504

Land Use	T. S. Nos.
PR	Nil
MR	37 to 49,51 to 55,58,59,61 to 63,65 to 67,69 to 71,73,75 to 84, 86,88,89,91,92,94 to 96,98 to 102,104 to 108,110 to 113, 115 to 126,128 to 145,147 to 151,155 to 162,164, 165,167, 169 to 174,176,177,179,180,182 to 188,190, 192 to 197,199 to 203, 205 to 229,232 to 242,244 to 246, 248 to 251,253 to 259,261 to 268,270 to 274,311,326 to 331,333 to 338,340,342 to 344,346 to 349,351,352,355, 356,362,370,372 to 380, 382,383,385 to 397,399,400, 416 to 418,420 to 425,427 to 436,439,440,442 to 444, 446 to 457,459 to 465,467,469,471 to 475,477 to 483, 485 to 487,489 to 491,493 to 498
C	2 to 22,25 to 35,276 to 306,308,309,312 to 316,319 to 325, 332,353,358 to 361,363 to 368,401 to 407,409 to 415,499 to 503
IC,IG,IS	Nil
E	Nil
P & S	Nil
AG	Nil
WB	Nil
T	1,23,24,36,50,56,57,60,64,68,72,74,85,87,90,93,97,103, 109, 114,127,146,152 to 154,163,166,168,175,178,181, 189,191,198,204,230,231,243,247,252,260, 269,275,307, 310,317,318,339,341,345,350,354,357,369,371,381,384, 398,408,419,426,437,438,441,445,458,466,468,470,476, 484,488,492,504

Ward – GBlock – 29 – Comprising T. S. Nos. 1 to 15

Land Use	T. S. Nos.
PR	Nil
MR	13
C	3 to 5,7 to 12,14
IC,IG,IS	Nil
E	Nil
P & S	Nil
AG	Nil
WB	Nil
T	1,2,6,15

Ward – GBlock – 30 – Comprising T. S. Nos. 1 to 137

Land Use	T. S. Nos.
PR	Nil
MR	2 to 5,7,8,10 to 17,19,21 to 26,28 to 31,33 to 36,38 to 46, 48 to 50,88 to 94,96 to 101,103 to 107,109 to 113, 115 to 123
C	53 to 64,66 to 70,73 to 76,79 to 86,124 to 133,135,136
IC,IG,IS	Nil
E	Nil
P & S	Nil
AG	Nil
WB	Nil
T	1,6,9,18,20,27,32,37,47,51,52,65,71,72,77,78,87,95,102, 108,114,134,137

T.L.P.A

Ward - G

Block - 31 - Comprising T. S. Nos. 1 to 14

Land Use	T. S. Nos.
PR	Nil
MR	3, 4, 6 to 8, 10 to 12
C	1, 2, 5
IC,IG,IS	Nil
E	Nil
P & S	Nil
AG	Nil
WB	Nil
T	9, 13, 14

Ward - G

Block - 32 - Comprising T. S. Nos. 1 to 135

Land Use	T. S. Nos.
PR	Nil
MR	18 to 21,23 to 25,27 to 36,38 to 43,45 to 57,59 to 65,83, 84,88 to 91,96,97,99,100,102 to 105,114 to 119, 121 to 130
C	2 to 6,8 to 16,67 to 75,77 to 82,87,92,93,95,106, 108 to 112,132 to 134
IC,IG,IS	Nil
E	Nil
P & S	Nil
AG	Nil
WB	Nil
T	1,7,17,22,26,37,44,58,66,76,85,86,94,98,101,107,113, 120, 131,135

Ward – GBlock – 33 – Comprising T. S. Nos. 1 to 104

Land Use	T. S. Nos.
PR	Nil
MR	2 to 11,13 to 22,24,49 to 52,54 to 61,63 to 73,75 to 80, 82 to 90
C	25 to 27,29 to 34,37,39 to 42,44,45,47,48,92 to 102
IC,IG,IS	Nil
E	Nil
P & S	Nil
AG	Nil
WB	46
T	1,12,23,28,35,36,38,43,53,62,74,81,91,103,104

Ward – GBlock – 34 – Comprising T. S. Nos. 1 to 101

Land Use	T. S. Nos.
PR	Nil
MR	1 to 8,10 to 15,17 to 24,26 to 29,32 to 42,44 to 51, 54 to 75,77 to 96,98 to 101
C	Nil
IC,IG,IS	Nil
E	Nil
P & S	Nil
AG	Nil
WB	Nil
T	9, 16, 25, 30, 31, 43, 52, 53, 76, 97

T.L.P.A

Ward - G

Block - 35 - Comprising T. S. Nos. 1 to 84

Land Use	T. S. Nos.
PR	Nil
MR	2 to 7,9 to 15,17 to 23,25 to 35,37 to 44,50 to 55, 57 to 59,61,62,64 to 68,70,79,80
C	71 to 76,81,82,84
IC,IG,IS	Nil
E	Nil
P & S	Nil
AG	Nil
WB	Nil
T	1,8,16,24,36,45 to 49,56,60,63,69,77,78,83

Ward - G

Block - 36 - Comprising T. S. Nos. 1 to 286

Land Use	T. S. Nos.
PR	Nil
MR	2 to 6,8 to 13,15 to 23,25 to 39,41 to 61,63 to 83,86 to 106,108 to 115,117 to 121,123 to 131,133 to 168,170 to 197,199 to 225,227 to 239,241,244 to 257,259 to 274,276 to 285
C	115
IC,IG,IS	Nil
E	Nil
P & S	Nil
AG	Nil
WB	240,243
T	1,7,14,24,40,62,84,85,107,116,122,132,169,198,226,242, 258,275,286

Ward – G

Block – 37 – Comprising T. S. Nos. 1 to 61

Land Use	T. S. Nos.
PR	Nil
MR	1 to 14,16 to 25,27 to 39,41 to 52,54 to 61
C	Nil
IC,IG,IS	Nil
E	Nil
P & S	Nil
AG	Nil
WB	Nil
T	15,26,40,53

Ward – G

Block – 38 – Comprising T. S. Nos. 1 to 67

Land Use	T. S. Nos.
PR	Nil
MR	1,3,4,7 to 24,26 to 36,38,39,41 to 56,58 to 60,62 to 67
C	Nil
IC,IG,IS	Nil
E	Nil
P & S	Nil
AG	Nil
WB	2,5,6
T	25,37,40,57,61

T.L.P.A

Ward-GBlock-41 Comprising T.S.Nos.1 to 43

Land Use	T.S.No.
P.R	NIL
M.R	3, 4, 5,6, 8, 10 to 15, 17 to 21, 24, 25, 28, 29, 34 part, 35 part, 37, 39, 42
C	33, 34 part, 35 part, 36, 38, 40, 41
IC, IG, IS	NIL
E	NIL
P&S	NIL
AG	NIL
W.B	16, 22, 23, 26, 27, 30, 31, 32
T	1, 2, 7, 9, 43

T.L.P.A

Ward – G

Block – 39 – Comprising T. S. Nos. 1 to 48

Land Use	T. S. Nos.
PR	Nil
MR	1,3 to 20,23 to 25,27,28,30 to 34,36 to 38,40,41,43 to 48
C	Nil
IC,IG,IS	Nil
E	Nil
P & S	Nil
AG	Nil
WB	Nil
T	2, 21, 22, 26, 29, 35, 39, 42

Ward – G

Block – 40 – Comprising T. S. Nos. 1 to 53

Land Use	T. S. Nos.
PR	Nil
MR	2 to 7,9,12 to 21,23 to 25,27,29,31 to 52
C	Nil
IC,IG,IS	Nil
E	Nil
P & S	Nil
AG	Nil
WB	1, 8, 10, 11, 53
T	22, 26, 28, 30

TIRUCHIRAPPALLI
CORPORATION
TRICHY
WARD - H

Ward - H
Block - 1 - Comprising T. S. Nos. 1 to 392

Land Use	T. S. Nos.
PR	Nil
MR	1 to 16,18 to 41,43 to 87,91 to 115,117 to 124,126 to 140, 142 to 159,161 to 168,170 to 173,175 to 197,199, 201, 203 to 207,210 to 225,227 to 255, 258 to 264,266,268, 269, 271 to 278,280 to 285,287 to 293,295 to 299,301 to 305,307 to 312,314 to 319,322 to 338,340, 342 to 347,349 to 354,356 to 361,363 to 367,369 to 374, 376 to 392
C	Nil
IC,IG,IS	Nil
E	Nil
P & S	Nil
AG	Nil
WB	Nil
AG	174
T	17,42,88,89,90,116,125,141,160,169,198,200,202,208, 209,226,256,257,265,267,270,279,286,294,300,306,313, 320,321, 339,341,348,355,362,368,375

Ward - H

Block - 2 - Comprising T. S. Nos. 1 to 209

Land Use	T. S. Nos.
PR	Nil
MR	2 to 43, 45 to 51, 53 to 56, 58 to 60, 62 to 75, 77 to 82, 84 to 86, 88, 90, 91, 93, 94, 96 to 98, 100 to 115, 117, 119 to 124, 126 to 131, 133 to 137, 139 to 145, 147 to 159, 161 to 185, 187 to 189, 191 to 200, 202 to 206, 208, 209
C	Nil
IC, IG, IS	Nil
E	Nil
P & S	Nil
AG	Nil
WB	Nil
T	1, 44, 52, 57, 61, 76, 83, 87, 89, 92, 95, 99, 116, 118, 125, 132, 138, 146, 160, 186, 190, 201, 207

Ward – H

Block – 3 – Comprising T. S. Nos. 1 to 141

Land Use	T. S. Nos.
PR	Nil
MR	2,3,5 to 37,39 to 46,48,50 to 55,59,60,62 to 74,77,78, 80 to 83,85 to 91,93 to 104,106 to 116,118 to 125, 127 to 130,132 to 135,137 to 141
C	Nil
IC,IG,IS	Nil
E	Nil
P & S	Nil
AG	Nil
WB	Nil
T	1,4,38,47,49,56,57,58,61,75,76,79,84,92,105,117,126, 131,136

Ward - HBlock - 4 - Comprising T. S. Nos. 1 to 225

Land Use	T. S. Nos.
PR	Nil
MR	1 to 5,7 to 16,18 to 22,24 to 30,32 to 36,38 to 42,44 to 54,56 to 63, 65 to 74,76 to 80,82 to 84,87 to 101,103 to 108,110 to 135,137 to 164,166 to 188,190 to 223,225
C	Nil
IC,IG,IS	Nil
E	Nil
P & S	Nil
AG	Nil
WB	Nil
T	6,17,23,31,37,43,55,,64,75,81,85,86,102,109,136,165, 189, 224

Ward – H

Block – 5 – Comprising T. S. Nos. 1 to 191

Land Use	T. S. Nos.
PR	Nil
MR	2 to 4,6 to 16,18 to 24,26,27,29 to 35,37,39 to 43,45 to 48,50,52,54 to 61,64 to 66,68,70 to 74,76,78,79,82 to 84, 86 to 98,100,102 to 106,108 to 112,114 to 117,119 to 135,137 to 143,145 to 148,150,151,153,155 to 160,162 to 164,166 to 179,181,183 to 188,190
C	Nil
IC,IG,IS	Nil
E	Nil
P & S	Nil
AG	Nil
WB	Nil
T	1,5,17,25,28,36,38,44,49,51,53,62,63,67,69,75,77,80,81, 85,99,101,107,113,118,136,144,149,152,154,161,165, 180,182,189,191

T.L.P.A

Ward - HBlock - 6 - Comprising T. S. Nos. 1 to 89

Land Use	T. S. Nos.
PR	Nil
MR	1 to 3,6 to 12,14,16,17,19,20,22 to 24,26 to 31,34 to 37, 39 to 52, 54 to 61,63 to 70,73 to 85,87,88
C	Nil
IC,IG,IS	Nil
E	Nil
P & S	Nil
AG	Nil
WB	86,89
T	4,5,13,15,18,21,25,32,33,38,53,62,71,72

Ward - HBlock - 7 - Comprising T. S. Nos. 1 to 73

Land Use	T. S. Nos.
PR	Nil
MR	1 to 4,6 to 14,16,17,19 to 33,35 to 37,39 to 41,43 to 60, 62 to 66,68 to 72
C	Nil
IC,IG,IS	Nil
E	Nil
P & S	Nil
AG	Nil
WB	Nil
T	5,15,18,34,38,42,61,67,73

Ward - H
Block - 8 - Comprising T. S. Nos. 1 to 143

Land Use	T. S. Nos.
PR	Nil
MR	2,3,5 to 10,12 to 18,20 to 28,30 to 32,34 to 39,41,42,44 to 48, 50 to 53,55 to 61,63 to 72,74 to 94,96 to 108,110, 111,113 to 118,120 to 123,125 to 129,131 to 141
C	Nil
IC,IG,IS	Nil
E	Nil
P & S	Nil
AG	Nil
WB	Nil
T	1,4,11,19,29,33,40,43,49,54,62,73,95,109,112,119,124, 130,142,143

Ward – H
Block – 9 – Comprising T. S. Nos. 1 to 180

Land Use	T. S. Nos.
PR	Nil
MR	2 to 11, 13 to 16, 18 to 22, 24 to 26, 29 to 32, 34, 36, 38, 39, 41 to 45, 47 to 49, 51 to 56, 58, 60 to 66, 68, 70 to 78, 80 to 82, 84, 86 to 90, 92 to 105, 107, 108, 110 to 122, 124, 125, 131, 133 to 139, 141 to 144, 146 to 152, 154 to 158, 160 to 163, 165 to 171, 173, 174, 176 to 178, 180
C	Nil
IC,IG,IS	Nil
E	Nil
P & S	Nil
AG	Nil
WB	Nil
T	1, 12, 17, 23, 27, 28, 33, 35, 37, 40, 46, 50, 57, 59, 67, 69, 79, 83, 85, 91, 106, 109, 123, 126 to 130, 132, 140, 145, 153, 159, 164, 172, 175, 179

Ward – H

Block – 10 – Comprising T. S. Nos. 1 to 114

Land Use	T. S. Nos.
PR	Nil
MR	3 to 5,7 to 30,32 to 42,44 to 47,49 to 53,55,57 to 63,65, 66,68 to 72, 74 to 78,81 to 85,87 to 102,104 to 111,113, 114
C	Nil
IC,IG,IS	Nil
E	Nil
P & S	Nil
AG	Nil
WB	Nil
T	1,2,6,31,43,48,54,56,64,67,73,79,80,86,103,112

Ward – H

Block – 11 – Comprising T. S. Nos. 1 to 82

Land Use	T. S. Nos.
PR	Nil
MR	2 to 20,22 to 34,36 to 42,44 to 47,49,50,52 to 55,57,58, 60 to 62,64 to 71,73 to 76,78 to 81
C	Nil
IC,IG,IS	Nil
E	Nil
P & S	Nil
AG	Nil
WB	Nil
T	1,21,35,43,48,51,56,59,63,72,77,82

T.L.P.A

Ward - HBlock - 12 - Comprising T. S. Nos. 1 to 327

Land Use	T. S. Nos.
PR	Nil
MR	2 to 32,34 to 41,43 to 53,55 to 58,60 to 76,78 to 82,84 to 91, 93 to 105,108 to 134,136 to 166,168 to 196,198 to 211,213 to 236,239 to 267,269 to 293,295 to 326
C	Nil
IC,IG,IS	Nil
E	Nil
P & S	Nil
AG	Nil
WB	Nil
T	1,33,42,54,59,77,83,92,106,107,135,167,197,212,237, 238, 268,294,327

Ward - HBlock - 13 - Comprising T. S. Nos. 1 to 166

Land Use	T. S. Nos.
PR	Nil
MR	1,4 to 38,40 to 88,90 to 106,108 to 131,133 to 166
C	39
IC,IG,IS	Nil
E	Nil
P & S	Nil
AG	Nil
WB	132
T	2,3,89,107

Ward – H

Block – 14 – Comprising T. S. Nos. 1 to 78

Land Use	T. S. Nos.
PR	Nil
MR	2 to 53,56 to 59,61 to 78
C	Nil
IC,IG,IS	Nil
E	Nil
P & S	Nil
AG	Nil
WB	Nil
T	1,54,55,60

Ward – H

Block – 15 – Comprising T. S. Nos. 1 to 203

Land Use	T. S. Nos.
PR	Nil
MR	2 to 13,15 to 27,29 to 44,46 to 67,70 to 93,96 to 106, 108 to 128, 130 to 166,168,170 to 186,188 to 197, 199 to 203
C	Nil
IC,IG,IS	Nil
E	Nil
P & S	Nil
AG	Nil
WB	Nil
T	1,14,28,45,68,69,94,95,107,129,167,169,187,198

T.L.P.A

Ward – H

Block – 16 – Comprising T. S. Nos. 1 to 218

Land Use	T. S. Nos.
PR	Nil
MR	1 to 8, 10 to 14, 16 to 23, 25 to 27, 29 to 43, 45 to 57, 59 to 61, 63 to 71, 73 to 90, 94 to 96, 98 to 104, 106 to 120, 122 to 139, 141 to 151, 153 to 176, 178 to 182, 185 to 202, 204 to 212, 214 to 217
C	Nil
IC, IG, IS	Nil
E	Nil
P & S	Nil
AG	Nil
WB	Nil
T	9, 15, 24, 28, 44, 58, 62, 72, 91, 92, 93, 97, 105, 121, 140, 152, 177, 183, 184, 203, 213, 218

T.L.P.A

Ward – H

Block – 17 – Comprising T. S. Nos. 1 to 232

Land Use	T. S. Nos.
PR	Nil
MR	1,2,4 to 8,10 to 12 14,15,17 to 19,21 to 30,32 to 40,42 to 46,48 to 52,54, 55,57 to 64,66 to 70,72 to 76,78 to 83,85 to 88,90 to 95,98,99,101 to 113,115 to 117,119 to 131, 133,134,136 to 141,143,144,146 to 149,151 to 163,165 to 174,176 to 193,195 to 205,207 to 218,220 to 223,225 to 229,231,232
C	Nil
IC,IG,IS	Nil
E	Nil
P & S	Nil
AG	Nil
WB	Nil
T	3,9,13,16,20,31,41,47,53,56,65,71,77,84,89,96,97,100, 114,118,132,135,142,145,150,164,175,194,206,219,224, 230

Ward - H
Block - 18 - Comprising T. S. Nos. 1 to 39

Land Use	T. S. Nos.
PR	Nil
MR	2 to 7, 9 to 11, 13 to 16, 18 to 20, 22, 24 to 31, 34 to 38
C	Nil
IC, IG, IS	Nil
E	Nil
P & S	Nil
AG	Nil
WB	21, 23, 32, 33, 39
T	1, 8, 12, 17

TIRUCHIRAPPALLI
CORPORATION
TRICHY
WARD - I

Ward - 1

Block - 1 - Comprising T. S. Nos. 1 to 136

Land Use	T. S. Nos.
PR	Nil
MR	1/2,2 to 8,9/1,11 to 13,15 to 21,23,25,26/1,2,27/1,28,31,33 to 35, 37,38,42 to 44,46,47,49,50,52,54 to 60,62 to 63, 67 to 70
C	24,29,40,41,61,64,65,72 to 74,75/1,76 to 86,87/2,88 to 97, 99 to 105,107,108,110,111,112/1,113 to 117,119 to 121, 123 to 127,128/2,129 to 132,134 to 136
IC,IG,IS	Nil
E	Nil
P & S	Nil
AG	Nil
WB	10
T	1/1,9/2,3,14,22,26/3,27/2,30,32,36,39,45,48,51,53,66,71, 75/2,87/1,98,106,109,112/2,118,122,128/1,133

T.L.P.A

Ward - IBlock - 2 - Comprising T. S. Nos. 1 to 198.

Land Use	T. S. Nos.
PR	Nil
MR	8 to 10,20 to 23,25,27 to 29,31 to 42,44 to 56,58 to 70,72,73, 75 to 87,90 to 93,95 to 118,120 to 129,131 to 137,139,140,142 to 146, 148 to 154,156 to 163,165,167 to 169,171,176 to 178, 187 to 190
C	5 to 7,12 to 18, 170,172 to 175,180 to 184,191 to 198
IC,IG,IS	Nil
E	Nil
P & S	4, 186/1
AG	Nil
WB	1, 2
T	3,11,19,24,26,30,43,57,71,74,88,89,94,119,130,138,141, 147,155,164,166,179,185,186/2

Ward - IBlock - 3 - Comprising T. S. Nos. 1 to 53

Land Use	T. S. Nos.
PR	Nil
MR	1,3,4,7,8,10 to 12,14 to 19,21 to 23,26,31,32,34,35,37, 39 to 41,42/2,3,43/2,4,5
C	24,25,27 to 30,45 to 47,49 to 53
IC,IG,IS	Nil
E	Nil
P & S	Nil
AG	Nil
WB	Nil
T	2,5,6,9,13,20,33,36,38,42/1,43/1,3,44,48

Ward - IBlock - 4 - Comprising T. S. Nos. 1 to 97

Land Use	T. S. Nos.
PR	Nil
MR	2 to 4,6 to 28,30,31,33 to 37,38/1 to 4,42 to 47,49 to 51, 53 to 66,68 to 72,74,75,77 to 82,86 to 93
C	38/5 to 8,39 to 41,83,84,94 to 96
IC,IG,IS	Nil
E	Nil
P & S	Nil
AG	Nil
WB	Nil
T	1,5,29,32,48,52,67,73,76,85,97

Ward - IBlock - 5 - Comprising T. S. Nos. 1 to 35

Land Use	T. S. Nos.
PR	Nil
MR	1 to 5, 7 to 13, 15 to 28, 30 to 35
C	Nil
IC,IG,IS	Nil
E	Nil
P & S	Nil
AG	Nil
WB	Nil
T	6, 14, 29

Ward - IBlock - 6 - Comprising T. S. Nos. 1 to 197

Land Use	T. S. Nos.
PR	Nil
MR	2,9,11,13 to 20,22 to 29,31 to 41,43 to 46,48 to 52,54 to 62, 64,65,67 to 70,72 to 76,78 to 81,83 to 86,88 to 93,97 to 99, 100/1, 101,102,104 to 106,108 to 111,113 to 116,118 to 120, 122 to 126,128 to 134,136 to 146,148 to 153,155 to 158, 160 to 167, 169,170,172 to 176,178 to 180,182 to 197
C	Nil
IC,IG,IS	Nil
E	95
P & S	Nil
AG	7
WB	10
T	1,3 to 6,8,12,21,30,42,47, 53,63,66,71,77,82,87, 94,96, 100/2, 103,107,112,117,121,127,135,147,154,159,168, 171,177,181

T.L.P.A

Ward - IBlock - 7- Comprising T. S. Nos. 1 to 58

Land Use	T. S. Nos.
PR	Nil
MR	1, 6 to 22, 24 to 31, 33, 34/2, 35, 53, 54, 58
C	36 to 40, 42 to 44, 46 to 51
IC,IG,IS	Nil
E	Nil
P & S	Nil
AG	3, 5, 45
WB	4, 34/1
T	2, 23, 32, 41, 52, 55, 56, 57

Ward - IBlock - 8- Comprising T. S. Nos. 1 to 50

Land Use	T. S. Nos.
PR	Nil
MR	1/2, 2/2, 3 to 13, 14/1, 15 to 29, 31, 32, 34 to 36, 38 to 49
C	Nil
IC,IG,IS	Nil
E	Nil
P & S	Nil
AG	Nil
WB	Nil
T	1/1, 2/1, 14/2, 30, 33, 37, 50

Ward - IBlock - 9 - Comprising T. S. Nos. 1 to 134

Land Use	T. S. Nos.
PR	Nil
MR	1 to 6,8 to 11,13 to 19,21 to 23,25 to 27,29 to 40,42,43,45, 46,48 to 56,58 to 62,64,65,68 to 76,79,80,82 to 97, 99 to 115, 118 to 130,132 to 134
C	7
IC,IG,IS	Nil
E	Nil
P & S	Nil
AG	Nil
WB	Nil
T	12,20,24,28,41,44,47,57,63,66,67,77,78,81,98,116,117,131

Ward - IBlock - 10 - Comprising T. S. Nos. 1 to 73

Land Use	T. S. Nos.
PR	Nil
MR	2 to 17,19 to 31,34,37 to 39,41 to 44,46 to 50,52 to 54,56, 59 to 66,68 to 73
C	Nil
IC,IG,IS	Nil
E	Nil
P & S	Nil
AG	Nil
WB	Nil
T	1,18,32,33,35,36,40,45,51,55,57,58,67

Ward - I

Block - 11 - Comprising T. S. Nos. 1 & 2

Land Use	T. S. Nos.
PR	Nil
MR	Nil
C	Nil
IC,IG,IS	Nil
E	Nil
P & S	1 & 2
AG	Nil
WB	Nil
T	Nil

Ward - I

Block - 12 - Comprising T. S. Nos. 1

Land Use	T. S. Nos.
PR	Nil
MR	Nil
C	Nil
IC,IG,IS	Nil
E	Nil
P & S	1
AG	Nil
WB	Nil
T	Nil

T.L.P.A

Ward - I

Block - 13 - Comprising T. S. Nos. 1 to 8

Land Use	T. S. Nos.
PR	Nil
MR	Nil
C	Nil
IC,IG,IS	Nil
E	Nil
P & S	1 to 8
AG	Nil
WB	Nil
T	Nil

Ward - I

Block - 14 - Comprising T. S. Nos. 1 & 2

Land Use	T. S. Nos.
PR	Nil
MR	Nil
C	Nil
IC,IG,IS	Nil
E	Nil
P & S	1, 2
AG	Nil
WB	Nil
T	Nil

Ward - IBlock - 15 - Comprising T. S. Nos. 1 to 104

Land Use	T. S. Nos.
PR	Nil
MR	3,5, 6/1,8 to 11,13 to 18,20 to 26,28 to 36,38,40 to 45, 47 to 49, 51 to 53,55,57 to 64,66,67,69/1,70 to 72,74,75, 77 to 86,88,90 to 94,96 to 104
C	Nil
IC,IG,IS	Nil
E	Nil
P & S	Nil
AG	Nil
WB	Nil
T	1,2,4,6/2,7,12,19,27,37,39,46,50,54,56,65,68,69/2,73,76, 87,89,95

Ward - IBlock - 16 - Comprising T. S. Nos. 1 to 119

Land Use	T. S. Nos.
PR	Nil
MR	2 to 5,7 to 10,12 to 14,16,17,19,21,22,24,26,28,30,31,33, 35,36,38, 40 to 45,48 to 53,55 to 61,63 to 69,71 to 79,81 to 83,85,87,89 to 91,93,94,96 to 98,100 to 102,104 to 109,111 to 114,116 to 118
C	Nil
IC,IG,IS	Nil
E	Nil
P & S	Nil
AG	Nil
WB	Nil
T	1,6,11,15,18,20,23,25,27,29,32,34,37,39,46,47,54,62,70,80, 84,86,88,92,95,99,103,110,115,119

Ward - I Block - 17 - Comprising T. S. Nos. 1 to 115

Land Use	T. S. Nos.
PR	Nil
MR	1 to 8,10 to 18,20 to 28,30 to 60,62,65,67 to 71,72/1,2,4,5, 6,73 to 75,78,80 to 90,92 to 96,98 to 114
C	Nil
IC,IG,IS	Nil
E	Nil
P & S	Nil
AG	Nil
WB	Nil
T	9,19,29,61,63,64,66,72/3,76,77,79,91,97,115

T.L.P.A

Ward - IBlock - 18 - Comprising T. S. Nos. 1 to 42

Land Use	T. S. Nos.
PR	Nil
MR	2,3,5 to 10,12 to 26,28 to 35,37 to 41,42/2
C	Nil
IC,IG,IS	Nil
E	Nil
P & S	Nil
AG	Nil
WB	Nil
T	1,4,11,27,36,42/1

Ward - IBlock - 19 - Comprising T. S. Nos. 1 to 237

Land Use	T. S. Nos.
PR	Nil
MR	3to15,17to34,36to48,50to55,57,58, 60to62, 64to80, 82, 83, 85to98, 100to102, 105to109,111, 113 to 117,119to127,129 to145,147to152,154,156, 158to169, 171, 173 to176,178to 187,189to195,197,198,200to208,211to216,218to226,228to 232,235,236
C	Nil
IC,IG,IS	Nil
E	Nil
P & S	Nil
AG	Nil
WB	Nil
T	1,2,16,35,49,56,59,63,81,84,99,103,104,110,112,118,128, 146,153,155,157,170,172,177,188,196,199,209,210,217, 227,233,234,237

Ward - IBlock - 20 - Comprising T. S. Nos. 1 to 51

Land Use	T. S. Nos.
PR	Nil
MR	2,3,5,7 to 16,18 to 23,26 to 33,35 to 39,41 to 51
C	Nil
IC,IG,IS	Nil
E	Nil
P & S	Nil
AG	Nil
WB	17
T	1,4,6,24,25,34,40

Ward - IBlock - 21 - Comprising T. S. Nos. 1 to 111

Land Use	T. S. Nos.
PR	Nil
MR	3 to 5, 7 to 35, 37 to 45, 47 to 50, 52 to 59, 61 to 63, 65,66, 68 to 94, 97, 99, 101 to 105, 107, 110
C	Nil
IC,IG,IS	Nil
E	Nil
P & S	Nil
AG	Nil
WB	Nil
T	1, 2, 6, 36, 46, 51, 60, 64, 67, 95, 96, 98, 100, 106, 108, 109, 111

Ward - I
Block - 22 - Comprising T. S. Nos. 1 to 305

Land Use	T. S. Nos.
PR	Nil
MR	2 to 7, 9 to 14, 16 to 39, 42 to 52, 54 to 81, 84 to 96, 98 to 151, 153, 155 to 169, 171 to 188, 191 to 198, 199/1 to 9, 200, 201, 204 to 209, 214 to 217, 219, 220, 222 to 227, 230, 231, 232/1, 233 to 237, 239 to 245, 247 to 250, 252, 254 to 257, 260, 261, 263 to 273, 275 to 279, 281/1, 282 to 285, 287 to 295, 305
C	Nil
IC, IG, IS	Nil
E	Nil
P & S	Nil
AG	Nil
WB	Nil
T	1, 8, 15, 40, 41, 53, 82, 83, 97, 152, 154, 170, 189, 190, 199/10, 202, 203, 210 to 213, 218, 221, 228, 229, 232/2, 238, 246, 251, 253, 258, 259, 262, 274, 280, 281/2, 286, 296 to 304

Ward - I
Block - 23 - Comprising T. S. Nos. 1 to 189

Land Use	T. S. Nos.
PR	Nil
MR	1/1,3 to 5, 2 to 10,12,14,16 to 24,26,27/1, 28, 30, 32, 33, 35 to 41,44, 45,47,49 to 51,54 to 62,65 to 73,76 to 84,86 to 90,92 to 103, 105 to 111,114 to 124, 126 to 132, 134, 135, 137, 139 to 141,143,144, 146 to 158,160 to 168, 171 to 184,186 to 188
C	Nil
IC,IG,IS	Nil
E	Nil
P & S	Nil
AG	Nil
WB	189
T	1/2,11,13,15,25,27/2,29,31,34,42,43,46,48,52,53,63,64,74, 75,85,91,104,112,113,125,133,136,138,142,145,159,169, 170,185

Ward - IBlock - 24 - Comprising T. S. Nos. 1 to 58

Land Use	T. S. Nos.
PR	Nil
MR	2 to 5,7 to 12,15 to 22,24 to 26,28 to 34,37 to 45,47 to 49, 51 to 53,55,56,57/2
C	Nil
IC,IG,IS	Nil
E	Nil
P & S	Nil
AG	Nil
WB	6,14
T	1,13,23,27,35,36,46,50,54,57/1,58

Ward - IBlock - 25 - Comprising T. S. Nos. 1 to 109

Land Use	T. S. Nos.
PR	Nil
MR	2 to 11,13 to 18,21 to 31,33 to 47, 49 to 62, 65 to 70, 72 to 79,81 to 86,88 to 93,95 to 104,106 to 109
C	Nil
IC,IG,IS	Nil
E	Nil
P & S	12
AG	Nil
WB	Nil
T	1,19,20,32,48,63,64,71,80,87,94,105

Ward - I

Block - 26 - Comprising T. S. Nos. 1 to 181

Land Use	T. S. Nos.
PR	Nil
MR	2 to 11,13,15 to 18, 21 to 40, 42 to 55,57 to 71, 73 to 89, 91 to 94,96 to 105, 107 to 109,111, 113 to 124, 126 to 131, 133, 134, 136 to 144,146 to 155,157 to 168,170 to 175, 177 to 181
C	Nil
IC,IG,IS	Nil
E	Nil
P & S	Nil
AG	Nil
WB	Nil
T	1,12,14,19,20,41,56,72,90,95,106,110,112,125,132,135, 145, 156,169,176

Ward - IBlock - 27 - Comprising T. S. Nos. 1 to 251

Land Use	T. S. Nos.
PR	Nil
MR	2 to 8,10 to 17,19 to 25,27 to 37,39 to 43,44/1,2,4,46 to 57,59 to 70,72 to 76,78 to 89,91 to 94, 96 to 107, 109 to 120, 123 to 128, 130,131,133,134,136 to 139,141 to 149,151,153,154,156 to 159, 161, 163, 165 to 173, 175 to 178,182, 183, 185 to 187,189 to 199, 201 to 206,207/1, 208 to 212,214,216 to 230, 232,233,235,236,238 to 240, 242 to 249
C	Nil
IC,IG,IS	Nil
E	Nil
P & S	Nil
AG	Nil
WB	Nil
T	1,9,18,26,38,44/3,45,58,71,77,90,95,108,121,122,129,132, 135,140,150,152,155,160,162,164,174, 179 to 181,184, 188, 200,207/2, 213,215,231,234,237,241,250,251

Ward - I

Block - 28 - Comprising T. S. Nos. 1 to 110

Land Use	T. S. Nos.
PR	Nil
MR	1 to 13,15 to 17,19 to 22,24,25,27 to 32,34,36 to 38,41 to 44,46 to 51,54,56,57,59 to 70,72,74 to 77,79/1,3,80/1, 81 to 86, 88 to 96,98, 99,101 to 103,105,108,109
C	Nil
IC,IG,IS	Nil
E	Nil
P & S	Nil
AG	Nil
WB	Nil
T	14,18,23,26,33,35,39,40,45,52,53,55,58,71,73,78,79/2, 80/2,87,97, 100,104,106,107,110

Ward - IBlock - 29 - Comprising T. S. Nos. 1 to 105

Land Use	T. S. Nos.
PR	Nil
MR	5 to 7,9,11 to 26, 28, 29, 31 to 40, 42 to 48, 50, 51, 53 to 60, 62/1,2,65 to 70,72,73/1,3,74 to 77,79 to 92, 94 to 102
C	Nil
IC,IG,IS	Nil
E	Nil
P & S	Nil
AG	Nil
WB	Nil
T	1 to 4,8,10,27,30,41,49,52,61, 62/3, 63, 64, 71, 73/2, 78, 93,103 to 105

Ward - IBlock - 30 - Comprising T. S. Nos. 1 to 91

Land Use	T. S. Nos.
PR	Nil
MR	2 to 18,19/2,20,23,24 to 38,40 to 55,57 to 76,78 to 90
C	Nil
IC,IG,IS	Nil
E	Nil
P & S	Nil
AG	Nil
WB	21
T	1,19/1,22,39,56,77,91

T.L.P.A

Ward - I

Block - 31 - Comprising T. S. Nos. 1 to 43

Land Use	T. S. Nos.
PR	Nil
MR	1 to 4,6 to 9,11 to 26,28,30 to 41
C	Nil
IC,IG,IS	Nil
E	Nil
P & S	43
AG	Nil
WB	Nil
T	5,10,27,29,42

Ward - I

Block - 32 - Comprising T. S. Nos. 1 to 142

Land Use	T. S. Nos.
PR	Nil
MR	1,3 to 16,18 to 28,30 to 34,36 to 40,42,43,45 to 63,65 to 76, 78 to 84, 86,88 ,89,91 to 93, 95 to 108, 110 to 121,123, 124,125/2, 126,127/1,128,130,132,134,136, 137/1, 138 to 140
C	Nil
IC,IG,IS	Nil
E	Nil
P & S	Nil
AG	Nil
WB	Nil
T	2,17,29,35,41,44,64,77,85,87,90,94,109,122,125/1,127/2, 129,131, 133,135,137/2,141,142

T.L.P.A

Ward - IBlock - 33 - Comprising T. S. Nos. 1 to 110

Land Use	T. S. Nos.
PR	Nil
MR	110
C	Nil
IC,IG,IS	Nil
E	Nil
P & S	Nil
AG	Nil
WB	Nil
T	25
DDP	1 to 24,26 to 109 (Kilapudur area DD Plan)

Ward - IBlock - 34 - Comprising T. S. Nos. 1 to 47

Land Use	T. S. Nos.
PR	Nil
MR	Nil
C	Nil
IC,IG,IS	Nil
E	Nil
P & S	Nil
AG	Nil
WB	Nil
T	Nil
DDP	1 to 47 (Kilapudur area DD Plan)

Ward - IBlock - 35 - Comprising T. S. Nos. 1 to 156

Land Use	T. S. Nos.
PR	Nil
MR	Nil
C	Nil
IC,IG,IS	Nil
E	Nil
P & S	Nil
AG	Nil
WB	Nil
T	Nil
DDP	1 to 156 (Kilapudur area DD Plan)

Ward - IBlock - 36 - Comprising T. S. Nos. 1 to 93

Land Use	T. S. Nos.
PR	Nil
MR	Nil
C	Nil
IC,IG,IS	Nil
E	Nil
P & S	Nil
AG	Nil
WB	Nil
T	Nil
DDP	1 to 93 (Kilapudur area DD Plan)

Ward - IBlock - 37 - Comprising T. S. Nos. 1 to 113

Land Use	T. S. Nos.
PR	Nil
MR	Nil
C	Nil
IC,IG,IS	Nil
E	Nil
P & S	Nil
AG	Nil
WB	Nil
T	Nil
DDP	1 to 113 (Kilapudur area DD Plan)

Ward - IBlock - 38 - Comprising T. S. Nos. 1 to 105

Land Use	T. S. Nos.
PR	Nil
MR	Nil
C	Nil
IC,IG,IS	Nil
E	Nil
P & S	Nil
AG	Nil
WB	Nil
T	Nil
DDP	1 to 105 (Kilapudur area DD Plan)

Ward - I

Block - 39 - Comprising T. S. Nos. 1 to 114

Land Use	T. S. Nos.
PR	Nil
MR	Nil
C	Nil
IC.IG.IS	Nil
E	Nil
P & S	Nil
AG	Nil
WB	Nil
T	Nil
DDP	1 to 114 (Kilapudur area DD Plan)

Ward - I

Block - 40 - Comprising T. S. Nos. 1 to 115

Land Use	T. S. Nos.
PR	Nil
MR	Nil
C	Nil
IC.IG.IS	Nil
E	Nil
P & S	Nil
AG	Nil
WB	Nil
T	Nil
DDP	1 to 115 (Kilapudur area DD Plan)

Ward - IBlock - 41 - Comprising T. S. Nos. 1 to 23

Land Use	T. S. Nos.
PR	Nil
MR	2
C	Nil
IC,IG,IS	Nil
E	Nil
P & S	Nil
AG	Nil
WB	23
T	1,3,4
DDP	5 to 22 (Kilapudur area DD Plan)

Ward - IBlock - 42 - Comprising T. S. Nos. 1 to 103

Land Use	T. S. Nos.
PR	Nil
MR	Nil
C	Nil
IC,IG,IS	Nil
E	Nil
P & S	Nil
AG	Nil
WB	Nil
T	Nil
DDP	1 to 103 (Kilapudur area DD Plan)

Ward - I

Block - 43 - Comprising T. S. Nos. 1 to 65

Land Use	T. S. Nos.
PR	Nil
MR	Nil
C	Nil
IC,IG,IS	Nil
E	Nil
P & S	Nil
AG	Nil
WB	Nil
T	Nil
DDP	1 to 65 (Kilapudur area DD Plan)

Ward - I

Block - 44 - Comprising T. S. Nos. 1 to 25

Land Use	T. S. Nos.
PR	Nil
MR	Nil
C	Nil
IC,IG,IS	Nil
E	Nil
P & S	Nil
AG	Nil
WB	7
T	Nil
DDP	1 to 6, 8 to 25 (Kilapudur area DD Plan)

T.L.P.A

Ward - IBlock - 45 - Comprising T. S. Nos. 1 to 102

Land Use	T. S. Nos.
PR	Nil
MR	Nil
C	Nil
IC,IG,IS	Nil
E	Nil
P & S	Nil
AG	Nil
WB	Nil
T	Nil
DDP	1 to 102 (Kilapudur area DD Plan)

Ward - IBlock - 46 - Comprising T. S. Nos. 1 to 48

Land Use	T. S. Nos.
PR	Nil
MR	Nil
C	Nil
IC,IG,IS	Nil
E	Nil
P & S	Nil
AG	Nil
WB	48
T	Nil
DDP	1 to 47 (Kilapudur area DD Plan)

TIRUCHIRAPPALLI
CORPORATION
TRICHY
WARD J

Ward - J
Block - 1 - Comprising T. S. Nos. 1

Land Use	T. S. Nos.
PR	Nil
MR	Nil
C	Nil
IC.IG.IS	Nil
E	Nil
P & S	Nil
AG	Nil
WB	Nil
T	Nil
DDP	1 Court Complex D.D.Plan

Ward - J
Block - 2 - Comprising T. S. Nos. 1 to 98

Land Use	T. S. Nos.
PR	Nil
MR	Nil
C	Nil
IC.IG.IS	Nil
E	Nil
P & S	Nil
AG	Nil
WB	Nil
T	Nil
DDP	1 to 98 Court Complex D.D.Plan

Ward - J

Block - 3 - Comprising T. S. Nos. 1 to 35

Land Use	T. S. Nos.
PR	Nil
MR	2 to 30
C	Nil
IC,IG,IS	Nil
E	Nil
P & S	32 to 34
AG	Nil
WB	Nil
T	1, 31, 35

Ward - J

Block - 4 - Comprising T. S. Nos. 1 to 15

Land Use	T. S. Nos.
PR	Nil
MR	5 to 11, 13
C	12
IC,IG,IS	Nil
E	Nil
P & S	1, 2, 4
AG	Nil
WB	Nil
T	3, 14, 15

Ward - J

Block - 5 - Comprising T. S. Nos. 1 to 48

Land Use	T. S. Nos.
PR	Nil
MR	2 to 46, 47/2. 48
C	Nil
IC,IG,IS	Nil
E	Nil
P & S	Nil
AG	Nil
WB	Nil
T	1, 47/1

Ward - J

Block - 6 - Comprising T. S. Nos. 1 to 36

Land Use	T. S. Nos.
PR	Nil
MR	1 to 9, 11 to 35, 36/2,3
C	Nil
IC,IG,IS	Nil
E	Nil
P & S	Nil
AG	Nil
WB	Nil
T	10, 36/1

Ward - J

Block - 7 - Comprising T. S. Nos. 1 to 114

Land Use	T. S. Nos.
PR	Nil
MR	2 to 12,14 to 21,24 to 32,34 to 81,84 to 89,91 to 101, 103 to 114
C	Nil
IC,IG,IS	Nil
E	Nil
P & S	Nil
AG	Nil
WB	Nil
T	1, 13, 22,23,33, 82, 83, 90, 102

Ward - J

Block - 8 - Comprising T. S. Nos. 1 to 115

Land Use	T. S. Nos.
PR	Nil
MR	2 to 8, 10 to 19, 21 to 24, 26 to 32, 34 to 56, 58 to 62, 64 to 69, 71 to 77, 79 to 85, 87 to 91, 93 to 97, 99 to 104, 106 to 112,115
C	Nil
IC,IG,IS	Nil
E	Nil
P & S	Nil
AG	113
WB	Nil
T	1, 9, 20, 25, 33, 57, 63, 70, 78, 86, 92,98, 105,105,114

Ward - J

Block - 9 - Comprising T. S. Nos. 1 to 124

Land Use	T. S. Nos.
PR	Nil
MR	1, 3 to 33, 35 to 46, 48 to 59, 61 to 65, 67 to 70, 72 to 75, 77 to 79, 81 to 96, 98 to 113, 116 to 124
C	Nil
IC,IG,IS	Nil
E	Nil
P & S	Nil
AG	Nil
WB	Nil
T	2, 34, 47, 60, 66, 71, 76, 80, 97, 114, 115

Ward - J

Block - 10 - Comprising T. S. Nos. 1 to 158

Land Use	T. S. Nos.
PR	Nil
MR	2 to 11,13 to 28, 30 to 50, 52 to 66, 68, 70 to 74, 76 to 89, 91 to 101,103 to 121, 123, 124, 126 to 130, 132 to 142,144 to 151,153 to 158
C	Nil
IC,IG,IS	Nil
E	Nil
P & S	Nil
AG	Nil
WB	Nil
T	1,12,29,51,67,69,75,90,102,122,125,131,143,152
DDP	Nil

T.L.P.A

Ward - J

Block - 11 - Comprising T. S. Nos. 1 to 81

Land Use	T. S. Nos.
PR	Nil
MR	2, 3,5 to 22,24 to 28 , 32 to 34, 36, 38 to 48 , 50 to 63, 65 to 69 71 to 81
C	Nil
IC,IG,IS	Nil
E	Nil
P & S	Nil
AG	Nil
WB	Nil
T	1, 4, 23, 29, 30, 31, 35, 37, 49, 64, 70

Ward - J

Block - 12 - Comprising T. S. Nos. 1 to 192

Land Use	T. S. Nos.
PR	Nil
MR	1 to 33,35 to 37,39 to 53,55 to 66,68 to 72,74 to 79,81 to 98, 100 to 128, 130 to 138, 140 to 145, 147 to 150, 152 to 159,161 to 163, 165 to 177, 179 to 185, 187 to 192
C	Nil
IC,IG,IS	Nil
E	Nil
P & S	Nil
AG	Nil
WB	Nil
T	34,38,54,67,73,80,99,129,139,146,151,160,164,178, 186

T.L.P.A

Ward - J

Block - 13 - Comprising T. S. Nos.1 to 59

Land Use	T. S. Nos.
PR	Nil
MR	2 to 14 , 16 to 20, 22 to 43,45, 46 , 48 to 58
C	Nil
IC,IG,IS	Nil
E	Nil
P & S	Nil
AG	Nil
WB	Nil
T	1, 15, 21, 44, 47, 59

Ward - J

Block - 14 - Comprising T. S. Nos.1 to 72

Land Use	T. S. Nos.
PR	Nil
MR	1 to 6, 8 to 20, 22 to 28, 30 to37, 39 to 46, 48 to 60, 62 to 70
C	Nil
IC,IG,IS	Nil
E	Nil
P & S	Nil
AG	Nil
WB	Nil
T	7, 21, 29, 38, 47, 61, 71, 72

Ward - J

Block - 15 - Comprising T. S. Nos. 1 to 128

Land Use	T. S. Nos.
PR	Nil
MR	2 to 17, 21 to 46, 48 to 85, 87 to 107, 109 to 119, 121 to 128
C	Nil
IC,IG,IS	Nil
E	Nil
P & S	Nil
AG	Nil
WB	Nil
T	1, 18, 19, 20, 47, 86, 108, 120

Ward - J

Block - 16 - Comprising T. S. Nos. 1 to 28

Land Use	T. S. Nos.
PR	Nil
MR	2 to 7, 9 to 28
C	Nil
IC,IG,IS	Nil
E	Nil
P & S	Nil
AG	Nil
WB	1,8
T	Nil

Ward - JBlock -17 - Comprising T. S. Nos. 1 to 75

Land Use	T. S. Nos.
PR	Nil
MR	Nil
C	Nil
IC,IG,IS	Nil
E	Nil
P & S	Nil
AG	Nil
WB	Nil
T	Nil
DDP	1 to 75 Court Complex D.D.Plan

Ward - JBlock - 18 - Comprising T. S. Nos. 1 to 34

Land Use	T. S. Nos.
PR	Nil
MR	Nil
C	Nil
IC,IG,IS	Nil
E	Nil
P & S	Nil
AG	Nil
WB	Nil
T	Nil
DDP	1 to 34 Court Complex D.D.Plan

Ward - JBlock - 19 - Comprising T. S. Nos. 1

Land Use	T. S. Nos.
PR	Nil
MR	Nil
C	Nil
IC.IG.IS	Nil
E	Nil
P & S	Nil
AG	Nil
WB	Nil
T	Nil
DDP	1 Court Complex D.D.Plan

Ward - JBlock - 20 - Comprising T. S. Nos. 1

Land Use	T. S. Nos.
PR	Nil
MR	Nil
C	Nil
IC.IG.IS	Nil
E	Nil
P & S	Nil
AG	Nil
WB	1
T	Nil
DDP	Nil

T.L.P.A

Ward - J
Block - 21 - Comprising T. S. Nos. 1 to 97

Land Use	T. S. Nos.
PR	Nil
MR	1 to 9, 11 to 17, 19 to 24, 26 to 40, 42 to 47, 49 to 57, 60 to 87, 89 to 91, 93 to 96
C	Nil
IC,IG,IS	Nil
E	Nil
P & S	Nil
AG	Nil
WB	Nil
T	10, 18, 25, 41, 48, 58, 59, 88, 92, 97

Ward - J
Block - 22 - Comprising T. S. Nos. 1 to 51

Land Use	T. S. Nos.
PR	Nil
MR	1 to 17, 19 to 24, 26 to 29, 31, 32, 34 to 41, 43, 45 to 48
C	Nil
IC,IG,IS	Nil
E	Nil
P & S	Nil
AG	Nil
WB	Nil
T	18, 25, 30, 33, 42, 44, 49, 50, 51

Ward - JBlock - 23 - Comprising T. S. Nos. 1 to 89

Land Use	T. S. Nos.
PR	Nil
MR	3 to 13,15 to 18,20,21,24,25,27 to 30,33 to 50,52, 56 to 67,69 to 77, 81 to 88
C	Nil
IC,IG,IS	Nil
E	Nil
P & S	Nil
AG	Nil
WB	32
T	1,2,14,19,22,23,26,31,51,53,54,55,68,78,79,80,89

Ward - JBlock - 24 - Comprising T. S. Nos. 1 to 183

Land Use	T. S. Nos.
PR	Nil
MR	1 to 3,5 to 16,18 to 27,29 to 37, 39 to 48, 50 to 52, 54 to 58, 60,62,64 to 73,75 to 80,82 to 88, 90 to 104, 107 to 112, 114 to 132,134 to 150, 152 to 154, 156 to 159, 161, 163 to 183
C	Nil
IC,IG,IS	Nil
E	Nil
P & S	Nil
AG	Nil
WB	Nil
T	4,17,28,38,49,53,59,61,63,74,81,89,105,106,113,133, 151, 155,160, 162

Ward - J

Block - 25 - Comprising T. S. Nos. 1 to 177

Land Use	T. S. Nos.
PR	1 to 24,26,27,30 to 44,47,48,50 to 66,68 to 77,80,81, 83,85, 86, 88 to 94, 96 to 116, 118 to 127, 130 to 134, 136 to 139, 141 to 149,151 to 154, 156 to 169, 171 to 177
MR	Nil
C	Nil
IC,IG,IS	Nil
E	Nil
P & S	Nil
AG	Nil
WB	128
T	25,28,29,45,46,49,67,78,79,82,84,87,95,117,129,135, 140,150,155,170

Ward - J

Block - 26 - Comprising T. S. Nos. 1 to 57

Land Use	T. S. Nos.
PR	Nil
MR	1 to 14,16 to 27,29 to 32,34 to 44,46 to 49,51 to 57
C	Nil
IC,IG,IS	Nil
E	Nil
P & S	Nil
AG	Nil
WB	Nil
T	15,28,33,45,50

Ward - JBlock - 27 - Comprising T. S. Nos. 1 to 99

Land Use	T. S. Nos.
PR	Nil
MR	1 to 5, 7 to 14, 16 to 19, 21 to 38, 40 to 43, 45 to 56, 58 to 65, 68, 69, 71 to 74, 76 to 79, 81 to 93, 95 to 99
C	Nil
IC,IG,IS	Nil
E	Nil
P & S	Nil
AG	Nil
WB	Nil
T	6, 15, 20, 39, 44, 57, 66, 67, 70, 75, 80, 94

Ward - JBlock - 28 - Comprising T. S. Nos. 1 to 109

Land Use	T. S. Nos.
PR	Nil
MR	4 to 9, 11, 12, 14, 16 to 29, 31 to 34, 36 to 42, 44 to 50, 53 to 86, 88 to 109
C	Nil
IC,IG,IS	Nil
E	Nil
P & S	Nil
AG	Nil
WB	Nil
T	1, 2, 3, 10, 13, 15, 30, 35, 43, 51, 52, 87

Ward – J

Block – 29 – Comprising T. S. Nos. 1 to 173

Land Use	T. S. Nos.
PR	Nil
MR	4 to 9, 11 to 16, 18, 20 to 29, 31, 32, 34, 35, 38 to 40, 42 to 56, 59, 61, 62, 64 to 67,69, 72 to 82, 84 to 86, 88 to 93, 95 to 99, 101 to 107, 109 to 114, 116 to 133, 135 to 137, 139 to 147, 150 to 154, 156 to 162, 164 to 166, 168 to 172,
C	Nil
IC,IG,IS	Nil
E	Nil
P & S	Nil
AG	Nil
WB	Nil
T	1, 2, 3, 10, 17, 19, 30, 33, 36, 37, 41, 57, 58, 60, 63, 68, 70, 71, 83, 87, 94, 100, 108, 115, 134, 138, 148, 149, 155, 163, 167, 173

T.L.P.A

Ward - J

Block - 30 - Comprising T. S. Nos. 1 to 19

Land Use	T. S. Nos.
PR	Nil
MR	1, 4, 6 to 19
C	Nil
IC,IG,IS	Nil
E	Nil
P & S	Nil
AG	Nil
WB	Nil
T	2, 3, 5

Ward - J

Block - 31 - Comprising T. S. Nos. 1 to 41

Land Use	T. S. Nos.
PR	Nil
MR	3 to 6, 8 to 17, 19 to 29, 31 to 38, 40, 41
C	Nil
IC,IG,IS	Nil
E	Nil
P & S	Nil
AG	Nil
WB	Nil
T	1, 2, 7, 18, 30, 39

Ward - JBlock - 32 - Comprising T. S. Nos. 1 to 3

Land Use	T. S. Nos.
PR	Nil
MR	1,3
C	Nil
IC,IG,IS	Nil
E	Nil
P & S	Nil
AG	Nil
WB	Nil
T	2

Ward - JBlock - 33 - Comprising T. S. Nos. 1 to 190

Land Use	T. S. Nos.
PR	Nil
MR	1 to 16, 19 to 21, 24 to 56, 58 to 63, 66 to 136, 138 to 148, 151 to 188
C	Nil
IC,IG,IS	Nil
E	Nil
P & S	Nil
AG	Nil
WB	Nil
T	17, 18, 22, 23, 57, 64, 65, 137, 149, 150, 189, 190

Ward - J

Block - 34 - Comprising T. S. Nos. 1 to 3

Land Use	T. S. Nos.
PR	Nil
MR	2
C	Nil
IC,IG,IS	Nil
E	Nil
P & S	Nil
AG	Nil
WB	Nil
T	1, 3

TIRUCHIRAPPALLI
CORPORATION
TRICHY
WARD K

Ward - KBlock - 1 - Comprising T. S. Nos. 1 to 9

Land Use	T. S. Nos.
PR	Nil
MR	Nil
C	Nil
IC,IG,IS	Nil
E	Nil
P & S	Nil
AG	Nil
WB	Nil
T	Nil
DDP	1 to 9 Cantonment D.D.Plan No.1

Ward - KBlock - 2 - Comprising T. S. Nos. 1 & 2

Land Use	T. S. Nos.
PR	Nil
MR	2
C	Nil
IC,IG,IS	Nil
E	Nil
P & S	Nil
AG	Nil
WB	1
T	Nil

Ward – K

Block – 3 – Comprising T. S. Nos. 1 to 16

Land Use	T. S. Nos.
PR	Nil
MR	5, 8 to 11, 13 to 15
C	Nil
IC,IG,IS	Nil
E	Nil
P & S	Nil
AG	2, 7, 12
WB	Nil
T	1, 3, 4, 6, 16

Ward – K

Block – 4 – Comprising T. S. Nos. 1 to 53

Land Use	T. S. Nos.
PR	Nil
MR	1 to 15, 17, 19 to 30, 32, 33, 35 to 38, 40 to 47, 49, 51 to 53
C	Nil
IC,IG,IS	Nil
E	Nil
P & S	Nil
AG	Nil
WB	Nil
T	16, 18, 31, 34, 39, 48, 50

Ward - KBlock - 5 - Comprising T. S. Nos. 1 to 5

Land Use	T. S. Nos.
PR	Nil
MR	Nil
C	Nil
IC.IG.IS	Nil
E	Nil
P & S	Nil
AG	Nil
WB	Nil
T	Nil
DDP	1 to 5 Cantonment D.D.Plan No.1

Ward - KBlock - 6 - Comprising T. S. Nos. 1 to 32

Land Use	T. S. Nos.
PR	Nil
MR	Nil
C	Nil
IC.IG.IS	Nil
E	Nil
P & S	Nil
AG	Nil
WB	Nil
T	Nil
DDP	1 to 32 Cantonment D.D.Plan No.1

T.L.P.A

Ward - KBlock - 7 - Comprising T. S. Nos. 1 to 21

Land Use	T. S. Nos.
PR	Nil
MR	Nil
C	Nil
IC,IG,IS	Nil
E	Nil
P & S	Nil
AG	Nil
WB	Nil
T	Nil
DDP	1 to 21 Cantonment D.D.Plan No.1

Ward - KBlock - 8 - Comprising T. S. Nos. 1 to 18

Land Use	T. S. Nos.
PR	Nil
MR	Nil
C	Nil
IC,IG,IS	Nil
E	Nil
P & S	Nil
AG	Nil
WB	Nil
T	Nil
DDP	1 to 18 Cantonment D.D.Plan No.1

Ward - KBlock - 9 - Comprising T. S. Nos. 1 to 5

Land Use	T. S. Nos.
PR	Nil
MR	Nil
C	Nil
IC.IG.IS	Nil
E	Nil
P & S	Nil
AG	Nil
WB	Nil
T	Nil
DDP	1 to 5 Cantonment D.D.Plan No.2

Ward - KBlock - 10 - Comprising T. S. Nos. 1 to 15

Land Use	T. S. Nos.
PR	Nil
MR	Nil
C	Nil
IC.IG.IS	Nil
E	Nil
P & S	Nil
AG	Nil
WB	Nil
T	Nil
DDP	1 to 15 Cantonment D.D.Plan No.2

T.L.P.A

Ward - KBlock - 11 - Comprising T. S. Nos. 1 to 5

Land Use	T. S. Nos.
PR	Nil
MR	Nil
C	Nil
IC,IG,IS	Nil
E	Nil
P & S	Nil
AG	Nil
WB	Nil
T	Nil
DDP	1 to 5 Cantonment D.D.Plan No.2

Ward - KBlock - 12 - Comprising T. S. Nos. 1 to 12

Land Use	T. S. Nos.
PR	Nil
MR	Nil
C	Nil
IC,IG,IS	Nil
E	Nil
P & S	Nil
AG	Nil
WB	Nil
T	Nil
DDP	1 to 12 Cantonment D.D.Plan No.2

Ward - KBlock - 13 - Comprising T. S. Nos. 1 to 106

Land Use	T. S. Nos.
PR	Nil
MR	Nil
C	Nil
IC,IG,IS	Nil
E	Nil
P & S	Nil
AG	Nil
WB	Nil
T	Nil
DDP	1 to 106 Cantonment D.D.Plan No.2

Ward - KBlock - 14 - Comprising T. S. Nos. 1 & 2

Land Use	T. S. Nos.
PR	Nil
MR	Nil
C	Nil
IC,IG,IS	Nil
E	Nil
P & S	Nil
AG	Nil
WB	Nil
T	Nil
DDP	1, 2 Cantonment D.D.Plan No.2

T.L.P.A

Ward - KBlock - 15 - Comprising T. S. Nos. 1 to 83

Land Use	T. S. Nos.
PR	Nil
MR	Nil
C	Nil
IC.IG.IS	Nil
E	Nil
P & S	Nil
AG	Nil
WB	Nil
T	Nil
DDP	1 to 83 Cantonment D.D.Plan No.3

Ward - KBlock - 16 - Comprising T. S. Nos. 1 to 10

Land Use	T. S. Nos.
PR	Nil
MR	Nil
C	Nil
IC.IG.IS	Nil
E	Nil
P & S	Nil
AG	Nil
WB	Nil
T	Nil
DDP	1 to 10 Cantonment D.D.Plan No.3

Ward - K

Block - 17 - Comprising T. S. Nos. 1 to 34

Land Use	T. S. Nos.
PR	Nil
MR	3, 4, 7 to 12
C	2, 5, 6, 13 to 21, 23 to 29, 31, 32, 34
IC,IG,IS	Nil
E	Nil
P & S	30
AG	Nil
WB	Nil
T	1, 22, 33

Ward - K

Block - 18 - Comprising T. S. Nos. 1 to 26

Land Use	T. S. Nos.
PR	Nil
MR	1 to 4,5pt,6, 10,12 to 15, 17 to 24, 26
C	Nil
IC,IG,IS	Nil
E	5pt,7,8,9,11
P & S	Nil
AG	Nil
WB	Nil
T	16, 25

Ward – KBlock – 19 – Comprising T. S. Nos. 1 to 77

Land Use	T. S. Nos.
PR	Nil
MR	4 to 29, 35 to 61, 63 to 75
C	Nil
IC,IG,IS	Nil
E	Nil
P & S	2, 30, 32 to 34, 76, 77
AG	Nil
WB	Nil
T	1, 3, 31, 62

Ward – KBlock – 20 – Comprising T. S. Nos. 1 to 139

Land Use	T. S. Nos.
PR	Nil
MR	Nil
C	1 to 20,22,24, 25, 27 to 33 ,35, 37 to 46, 48 to 60,62 to 71,73 to 81,83 to 97,99 to 103,105 to 110,112 to 128, 130,131,133 to 138
IC,IG,IS	Nil
E	Nil
P & S	Nil
AG	Nil
WB	Nil
T	21, 23, 26, 34, 36, 47, 61, 72, 82, 98, 104, 111, 129, 132, 139

Ward - K

Block - 21 - Comprising T. S. Nos. 1 to 12

Land Use	T. S. Nos.
PR	Nil
MR	Nil
C	1, 3 to 10
IC,IG,IS	Nil
E	Nil
P & S	2
AG	Nil
WB	Nil
T	11, 12

Ward - K

Block - 22 - Comprising T. S. Nos. 1 to 43

Land Use	T. S. Nos.
PR	Nil
MR	1 to 14, 16 to 22, 36 to 38, 40/1
C	23 to 27, 29 to 35
IC,IG,IS	41, 42
E	Nil
P & S	Nil
AG	Nil
WB	Nil
T	15, 28, 39, 40/2, 43

Ward - K

Block - 23 - Comprising T. S. Nos. 1 to 33

Land Use	T. S. Nos.
PR	Nil
MR	Nil
C	2 to 8, 10 to 14, 16, 18, 19, 21 to 27, 29 to 32
IC,IG,IS	Nil
E	Nil
P & S	Nil
AG	Nil
WB	28
T	1, 9, 15, 17, 20, 33

Ward - K

Block - 24 - Comprising T. S. Nos. 1 to 70

Land Use	T. S. Nos.
PR	Nil
MR	Nil
C	1 to 11, 13 to 29, 31, 33 to 70
IC,IG,IS	Nil
E	Nil
P & S	Nil
AG	Nil
WB	Nil
T	12, 30, 32

Ward - KBlock - 25 - Comprising T. S. Nos. 1 to 6

Land Use	T. S. Nos.
PR	Nil
MR	Nil
C	Nil
IC,IG,IS	Nil
E	Nil
P & S	Nil
AG	Nil
WB	Nil
T	Nil
DDP	1 to 6 Cantonment D.D.Plan No.3

Ward - KBlock - 26 - Comprising T. S. Nos. 1 to 17

Land Use	T. S. Nos.
PR	Nil
MR	Nil
C	Nil
IC,IG,IS	Nil
E	Nil
P & S	Nil
AG	Nil
WB	Nil
T	Nil
DDP	1 to 17 Cantonment D.D.Plan No.3

Ward - KBlock - 27 - Comprising T. S. Nos. 1 to 31

Land Use	T. S. Nos.
PR	Nil
MR	1 to 7, 9 to 11, 13 to 23, 25 to 31 (poor class area)
C	Nil
IC,IG,IS	Nil
E	Nil
P & S	Nil
AG	Nil
WB	Nil
T	8, 12, 24

Ward - KBlock - 28 - Comprising T. S. Nos. 1 to 88

Land Use	T. S. Nos.
PR	Nil
MR	1, 3 to 12, 14 to 19, 21 to 34, 36, 38 to 41, 43 to 46, 48 to 51, 53 to 57, 59 to 65, 67 to 79, 81 to 85, 87, 88 (poor class area)
C	Nil
IC,IG,IS	Nil
E	Nil
P & S	Nil
AG	Nil
WB	Nil
T	2, 13, 20, 35, 37, 42, 47, 52, 58, 66, 80, 86

Ward - KBlock - 29 - Comprising T. S. Nos. 1 to 73

Land Use	T. S. Nos.
PR	Nil
MR	Nil
C	Nil
IC,IG,IS	Nil
E	Nil
P & S	Nil
AG	Nil
WB	Nil
T	Nil
DDP	1 to 73 Cantonment D.D.Plan No.7

Ward - KBlock - 30 - Comprising T. S. Nos. 1 to 157

Land Use	T. S. Nos.
PR	Nil
MR	Nil
C	Nil
IC,IG,IS	Nil
E	Nil
P & S	Nil
AG	Nil
WB	Nil
T	Nil
DDP	1 to 157 Cantonment D.D.Plan No.7

T.L.P.A

Ward - KBlock - 31 - Comprising T. S. Nos. 1 to 57

Land Use	T. S. Nos.
PR	Nil
MR	1 to 5, 7 to 10, 12 to 20, 22 to 34, 36 to 48, 50 to 57
C	Nil
IC,IG,IS	Nil
E	Nil
P & S	Nil
AG	Nil
WB	Nil
T	6, 11, 21, 35, 49

Ward - KBlock - 32 - Comprising T. S. Nos. 1 to 93

Land Use	T. S. Nos.
PR	Nil
MR	1 to 6,8 to 13,15 to 20,22 to 35,37 to 52,54 to 75,77, 79 to 89,91
C	Nil
IC,IG,IS	Nil
E	Nil
P & S	Nil
AG	Nil
WB	Nil
T	7, 14, 21, 36, 53, 76, 78, 90, 92, 93

Ward - K

Block - 33 - Comprising T. S. Nos. 1 to 8

Land Use	T. S. Nos.
PR	Nil
MR	2
C	3, 5, 6
IC,IG,IS	Nil
E	Nil
P & S	1, 8
AG	Nil
WB	Nil
T	4, 7

Ward - K

Block - 34 - Comprising T. S. Nos. 1 to 8

Land Use	T. S. Nos.
PR	Nil
MR	Nil
C	4 to 8
IC,IG,IS	Nil
E	Nil
P & S	1 to 3
AG	Nil
WB	Nil
T	Nil

Ward - K

Block - 35 - Comprising T. S. Nos. 1 to 11

Land Use	T. S. Nos.
PR	Nil
MR	Nil
C	2 to 4
IC,IG,IS	Nil
E	Nil
P & S	7 to 9, 11
AG	Nil
WB	Nil
T	1, 5, 6, 10

TIRUCHIRAPPALLI
CORPORATION
TRICHY
WARD L

Ward - LBlock - 1 - Comprising T. S. Nos. 1 to 164

Land Use	T. S. Nos.
PR	Nil
MR	2 to 4,6 to 12,14 to 20,22 to 24,26 to 35,37 to 41,43 to 47,49 to 53, 55 to 63,65 to 73,75 to 87,89,91, 93 to 98, 100 to 132,134 to 140, 142 to 145, 147 to 149, 151 to 153,155 to 159,161 to 164
C	Nil
IC,IG,IS	Nil
E	Nil
P & S	Nil
AG	Nil
WB	13
T	1, 5, 21, 25, 36, 42, 48, 54, 64, 74, 88, 90, 92, 99, 133, 141, 146, 150, 154, 160

Ward - LBlock - 2 - Comprising T. S. Nos. 1 to 29

Land Use	T. S. Nos.
PR	Nil
MR	2 to 14, 16 to 28
C	Nil
IC,IG,IS	Nil
E	Nil
P & S	Nil
AG	Nil
WB	Nil
T	1, 15, 29

Ward - L

Block - 3 - Comprising T. S. Nos. 1 to 15

Land Use	T. S. Nos.
PR	Nil
MR	2, 4 to 14
C	Nil
IC,IG,IS	Nil
E	Nil
P & S	Nil
AG	Nil
WB	Nil
T	1, 3, 15

Ward - L

Block - 4 - Comprising T. S. Nos. 1 to 8

Land Use	T. S. Nos.
PR	Nil
MR	Nil
C	Nil
IC,IG,IS	Nil
E	Nil
P & S	2
AG	Nil
WB	Nil
T	1, 3 to 8

Ward - L

Block - 5 - Comprising T. S. Nos. 1 to 25

Land Use	T. S. Nos.
PR	Nil
MR	1 to 25
C	Nil
IC,IG,IS	Nil
E	Nil
P & S	Nil
AG	Nil
WB	Nil
T	Nil

Ward - L

Block - 6 - Comprising T. S. Nos. 1 to 8

Land Use	T. S. Nos.
PR	Nil
MR	2 to 4
C	Nil
IC,IG,IS	Nil
E	Nil
P & S	Nil
AG	Nil
WB	Nil
T	1, 5 to 8

Ward - L
Block - 7 - Comprising T. S. Nos. 1 to 8

Land Use	T. S. Nos.
PR	Nil
MR	2 to 8
C	Nil
IC,IG,IS	Nil
E	Nil
P & S	Nil
AG	Nil
WB	Nil
T	1

Ward - L
Block - 8 - Comprising T. S. Nos. 1

Land Use	T. S. Nos.
PR	Nil
MR	Nil
C	1
IC,IG,IS	Nil
E	Nil
P & S	Nil
AG	Nil
WB	Nil
T	Nil

Ward - LBlock - 9 - Comprising T. S. Nos. 1 to 10

Land Use	T. S. Nos.
PR	Nil
MR	Nil
C	2 to 5
IC,IG,IS	Nil
E	Nil
P & S	6, 9
AG	Nil
WB	Nil
T	1, 7, 10
LR	8

Ward - LBlock - 10 - Comprising T. S. Nos. 1

Land Use	T. S. Nos.
PR	Nil
MR	Nil
C	Nil
IC,IG,IS	Nil
E	Nil
P & S	1
AG	Nil
WB	Nil
T	Nil

Ward - L

Block - 11 - Comprising T. S. Nos. 1

Land Use	T. S. Nos.
PR	Nil
MR	Nil
C	Nil
IC,IG,IS	Nil
E	Nil
P & S	1
AG	Nil
WB	Nil
T	Nil

Ward - L

Block - 12 - Comprising T. S. Nos. 1 to 4

Land Use	T. S. Nos.
PR	Nil
MR	Nil
C	Nil
IC,IG,IS	Nil
E	Nil
P & S	2
AG	Nil
WB	Nil
T	1, 3, 4

Ward – L

Block – 13 – Comprising T. S. Nos. 1

Land Use	T. S. Nos.
PR	Nil
MR	Nil
C	Nil
IC,IG,IS	Nil
E	Nil
P & S	1
AG	Nil
WB	Nil
T	Nil

Ward – L

Block – 14 – Comprising T. S. Nos. 1 to 3

Land Use	T. S. Nos.
PR	Nil
MR	Nil
C	2
IC,IG,IS	Nil
E	Nil
P & S	3
AG	Nil
WB	Nil
T	1

Ward - LBlock - 15 - Comprising T. S. Nos. 1 to 5

Land Use	T. S. Nos.
PR	Nil
MR	Nil
C	Nil
IC,IG,IS	Nil
E	Nil
P & S	Nil
AG	Nil
WB	Nil
T	Nil
DDP	1 to 5, (Cantonment DDP No.7)

Ward - LBlock - 16 - Comprising T. S. Nos. 1 to 4

Land Use	T. S. Nos.
PR	Nil
MR	Nil
C	Nil
IC,IG,IS	Nil
E	Nil
P & S	Nil
AG	Nil
WB	Nil
T	Nil
DDP	1 to 4 Cantonment DDP No.7

T.L.P.A

Ward - L

Block - 17 - Comprising T. S. Nos. 1 to 3

Land Use	T. S. Nos.
PR	Nil
MR	Nil
C	Nil
IC,IG,IS	Nil
E	Nil
P & S	2
AG	Nil
WB	Nil
T	1, 3

Ward - L

Block - 18 - Comprising T. S. Nos. 1

Land Use	T. S. Nos.
PR	Nil
MR	Nil
C	Nil
IC,IG,IS	Nil
E	Nil
P & S	1
AG	Nil
WB	Nil
T	Nil

Ward - L

Block - 19 - Comprising T. S. Nos. 1 to 3

Land Use	T. S. Nos.
PR	Nil
MR	Nil
C	Nil
IC,IG,IS	Nil
E	Nil
P & S	1
AG	Nil
WB	Nil
T	2, 3

Ward - L

Block - 20 - Comprising T. S. Nos. 1 to 13

Land Use	T. S. Nos.
PR	Nil
MR	4 to 13
C	Nil
IC,IG,IS	Nil
E	Nil
P & S	Nil
AG	Nil
WB	Nil
T	Nil
LR	1,2,3

T.L.P.A

Ward - L
Block - 21 - Comprising T. S. Nos. 1 to 8

Land Use	T. S. Nos.
PR	Nil
MR	Nil
C	Nil
IC,IG,IS	4
E	Nil
P & S	1 to 3, 5pt,6 to 8
AG	Nil
WB	Nil
T	Nil
LR	5pt

TIRUCHIRAPPALLI CORPORATION

Village Name: **No. 88, KONDAYAMPETTAI**

Comprising S. F. Nos. 1 to 204

Land Use	S. F. Nos.
PR	Nil
MR	Nil
C	Nil
IC,IG,IS	Nil
E	Nil
P & S	Nil
AG	2 to 10,12 to 25,27,29 to 35,37 to 47,49 to 52,55 to 60,63 to 84, 86,87,89 to 93,95,97,99 to 103,105,107 to 109,111 to 113,115, 116,119 to 124,126,127,129 to 135, 139 to 141, 203,204
WB	1,11,26,28,36,48,53,54,61,62,85,88,94,96,98,104,106, 110,114,117, 118,125,128,136,202
T	Nil

Note:

Survey numbers 137, 138, 142 to 201 are included in Srirangam Municipality.

TIRUCHIRAPPALLI CORPORATION

Village Name: **No. 4. TIRUVALARSOLAI**

Comprising S. F. Nos. 1 to 188

Land use	S. F. Nos.
PR	Nil
MR	34,35,44,93,105,107,110,117,120,121,138
C	Nil
IC,IG,IS	Nil
E	Nil
P & S	Nil
AG	1 to 7,10,18,20,23,25,30 to 33,36 to 43,45 to 51,55 to 79, 81,83 to 87,89 to 92,94 to 96,98,100 to 102 ,106, 109, 111 to 115,118,119,122 to 135,137,139, 141 to 144,146 to 153, 155,156,158 to 162, 164,166 [11,13,14, 16,17,19, Clubbed in 10, 24,26,27 clubbed in 23]
WB	15, 80,82,88,97,99,116,136,140,145,154,157,163, 165,167 to 188
T	103,104,108

Note:

S.F.Nos. 8, 9,12,21,22,28,29,52 to 54 are clubbed in S.F.No. 167

T.L.P.A

TIRUCHIRAPPALLI CORPORATION

Village Name: No. 7, THIMMARAYASAMUDRAM

Comprising S. F. Nos. 1 to 208

Land Use	S. F. Nos.
PR	Nil
MR	11 pt, 12 pt, 20 pt, 21 pt
C	Nil
IC,IG,IS	Nil
E	Nil
P & S	Nil
AG	3,5 to 10,11pt,12pt, 14, 15, 17 to 19, 20 pt,21 pt, 22 to 29, 33 to 35,37 to 42,44,45,48 to 50,206 to 208
WB	1,4,13,36,54,55,56,205
T	2,16,30,31,32,43,47,57

Note

S. F. No. 46, 51, 52, 53 & 58 to 204 are included into Srirangam Municipality.

TIRUCHIRAPPALLI CORPORATION

Village Name: No. 50, DEVADANAM

Comprising S. F. Nos. 1 to 148

Land Use	S. F. Nos.
PR	Nil
MR	21 to 23,25,27pt,28 to 30,31pt,44 to 47
C	3pt,4,5,6pt,7pt,8pt,9pt,10pt,11,14 to 16,18,19,31pt
IC	26pt
IG	Nil
IS	Nil
E	40pt, 50pt
AG	17,26pt,32pt,36pt,37pt,38,39A,39B,39C,40pt,41,42,43pt, 48,49Apt,49Bpt,50pt,51/A,B
WB	1,12,20,24,33pt,34,35,143
T	2,3pt,6pt,7pt,8pt,9pt,10pt,13,26pt,27pt,31pt,32pt,36pt, 37pt,146,147pt,148
ILR	32pt,33pt,43pt,49Apt,49Bpt,50pt,147pt

Note:

S. F. No. 52 to 142, 144, 145 included in Tiruchirappalli Municipality.

TIRUCHIRAPPALLI CORPORATION

Village Name: No.49, DHARANALLUR

Comprising S.F.Nos. 1 to 80

Land Use	S.F. Nos.
PR	Nil
MR	41 to 45, 46/2A, 2B, 2C, 2D, 2E, 4A1, 4A2, 6A, 6B, 6D, 6E, 6F, 6G, 8, 47/1, 2, 3C2Pt, 4, 49Pt, 50Pt, 52, 53, 55Pt, 58, 59Pt, 61
C	46/4A3,6C, 10, 12, 47/3C2Pt, 50Pt, 59Pt, 62
P&S	Nil
IC	50Pt
IG	Nil
IS	Nil
E	Nil
AG	2Pt, 3A, 3B,4, 5Pt, 6B, 6Cpt, 7APt, 8, 9, 10A, 10BPt, 49Pt, 50Pt, 60,
WB	1, 46/1, 3, 4B, 5, 7, 9, 11, 48, 51, 54
T	2Pt, 5Pt, 6A, 6Cpt, 7APt, 7B, 10BPt, 46/4B, 47/3A, 3B, 3C1, 49Pt, 50Pt, 55Pt, 56, 57Pt, 59Pt, 76 to 80

Note :

S.F. No 11 to 40, 63 to 75 included in Tiruchirappalli Municipality.

TIRUCHIRAPPALLI CORPORATION

Village Name: No.52 ARIYAMANGALAM

Comprising S. F. Nos. 1 to 277

Land use	S. F. Nos.
PR	Nil
MR	28,72,81,82,84,85, 87, 111, 135, 171, 173, 174, 194,195, 197 to199,200,202,203,204pt,208pt,209pt,231 to 235, 236pt,238 to 247, 249pt,251pt,253 to 258,260pt,261 pt, 274
C	177 to 179,208pt,209pt,248,249pt,250pt,251pt,260pt
IC	137,204pt
IG	250pt,261pt
IS	263
E	205,207
P & S	252,259,260pt
AG	1 to5,8 to14,16 to21,23 to26,29,30,33 to38, 40,41, 43, 44, 45,48 to61,63to68, 70,71,73,75to77, 80, 86, 92to94, 96 to 110,112 to115,118to126,128,130,131,133,138,141,143 to 145,147,149 to 152,154to159,161,162,164,165, 167, 169, 170, 172, 181, 183, 185 to187, 190, 192, 193, 210to212, 214to227,236pt,250pt,252,259,264,265,268,269
WB	6,7,15,22,69,78,79,90,95,116,117,129,132,134,139,140, 142,146,148,160,168,175,176,188,189,191, 213, 228,229, 230,275 to277
T	27,31,32,39,42,46,47,62,74,83,88,89,91,127,136,153,163, 166,180,182,184,196,201,206,237,262,266,267, 270,271 to273

T.L.P.A

TIRUCHIRAPPALLI CORPORATION**Village Name: No. 52/I UKKADAI ARIYAMANGALAM****Comprising S. F. Nos. 1 to 50**

Land use	S. F. Nos.
PR	Nil
MR	25 to 28,31,32,34 to 38,40,44,47 to 50
C	45,46
I	Nil
E	Nil
P & S	Nil
AG	1 to 16,19 to 24
WB	Nil
T	17,18,29,30,33,39,41,42,43

T.L.P.A

TIRUCHIRAPALLI CORPORATION

Village Name: No. 28, VARAGANERI VILLAGE

Comprising S. F. Nos. 1 to 197,273 to 291,293 to 300

Land Use	S. F. Nos.
PR	Nil
MR	4,48/Cpt,49pt,50pt,65 to 78,80,84B,84C,85 to 89,96 to 98, 103pt,108pt,109pt,110,133,138pt,139 to 144,145pt,146,147, 151,153,154,156 to 161,164 to 168,273 to 279
C	42pt,43pt,94pt,134pt,138pt,145pt,148,150,162,163,176
IC	2pt,104,122/3,128pt,129pt,132pt,134pt,135
IG	Nil
IS	42pt,43pt,44 to 46,47A,B,C,48/A,B,48/Cpt,49pt,50pt, 91 to 93,94pt,100,102,105,107/A,108pt,289pt
E	Nil
P & S	107/B
AG	2pt,3,6 to 13,16 to 25,26pt, 27 to 30,32,33,35 to 38,51 to 63, 81,112,113,114/2C,123/3B,3C,127/1,2B,2C,3,4B,4C,6,128pt, 130
WB	5,14,15,31,34,39 to 41,42pt,79,126/1,131,155,169,175,177
T	1,2pt,26pt,42pt,64,82,83,84A,90,95,99,101,103pt,106,108pt, 109pt,114/1B, 122/2,123pt,127/4A,5,128pt,129pt,132pt, 134pt,136,137,149,152,280 to 288, 289pt,290,291,293 to 300

Varaganeri south detailed development plan (Approved)

111, 114/1A, 2A, 3A, 115 to 121, 122/1, 123/1, 2A, 2B, 3A, 124, 125, 126/2 to 7, 127/2A, 170 to 174, 178 to 197

Note:

The following S.F.Nos.in the above D.D.plan will be taken into N.H.45 road widening.

114/1Apt, 2Apt, 121pt, 122/1,123/3A, 2Bpt, 126/5pt, 6pt, 127/2A

T.L.P.A

TIRUCHIRAPALLI CORPORATION

Village Name: No. 87, SENGULAM VILLAGE

Comprising S. F. Nos. 1 to 79

Land Use	S. F. Nos.
PR	Nil
MR	1.2.3pt.7 to 9.13,16 to 19.22 to 29.33 to 55.59.61.63. 64,66, 69,70,72 to 76,77pt
C	Nil
IC,IG,IS	Nil
E	78,79
P & S	10pt.11pt,12.56 to 58.77pt
AG	3pt.5
WB	6.14.15.60.62.67.68.71
T	4.7pt,10pt.11pt,20.21.30 to 32.65

TIRUCHIRAPPALLI CORPORATION
Village Name: No. 42, KOTTAPATTU VILLAGE
 Comprising S. F. Nos. 1 to 360

Land Use	S. F. Nos.
PR	Nil
MR	3 to 18,19pt,20,24pt,31,32,35pt,40 to 44,46,47,49pt,50pt,70pt,71pt,72pt,73pt,74 to 81,82pt,83 to 86,87pt,88 to 93,99,118,137,170,171,173,174,175,182,183,188pt,189pt,190,191210pt,212pt, 233,234,238,240 to 243,246 to 249,251 to 261,303,304,307 to 316,318,319Bpt,320Apt,320Bpt,334,335pt, 336pt,348 to 351,360
C	19pt,35pt,87pt,298pt,299pt,300pt,319A,319Bpt,320Apt,320Bpt,335pt,336pt,337,339pt,340,341,342pt,343pt,344/A, B,346/Apt
IC	22,35pt,37,114pt,172pt
IG	Nil
IS	185 to 187,188pt,192,194,203, 205pt,213pt,227,228,232,235 to 237,239,245,279,280,282, 283,285 to 287
E	25,30/2,3,36,115,116,210pt
P & S	2,24pt,26 to 29,30/1,39,45,49pt,50pt,51 to 62,64 to 69,70pt,71pt,72pt,73pt,82pt,94 to 98,101 to 105,114pt,202,204,205pt, 206 to 208,209pt,210pt,213pt,214 to 216
AG	48/2,172pt,189pt,193,209pt,212pt,217 to 226,231,244,250,262 to 278,284,288 to 297,298pt,299pt,300pt,346/Apt,346/B,347
WB	19pt,48/1,63,100,111,112,113,114pt,117,181,184,213pt,229,281,301,302/A,302/B,338,345/Apt,345/B
T	1,19pt,21,23,33,34,38,195,211,230,355 to 359
RR	339pt,342pt,343pt,345/Apt,346/Apt

	229,281,301,302/A,302/B,338,345/Apt,345/B
T	1,19pt,21,23,33,34,38,195,211,230,355 to 359
RR	339pt,342pt,343pt,345/Apt,346/Apt

1. Golden rock detailed development plan no. 1 – Sanctioned
S. F. Nos. 106,107/1 to 4,108/1, 2, 3A, 3B, 3C, 109/1 to 19,110/1A, 1B, 1C, 2B, 119/1, 2,120/1, 2,121 to 123,124/1 to 8,125/1, 2,126, 127,199/1, 2A, 2B,2C, 2D1, 2D2,3 to 5,200/1, 2, 3A, 3B, 3C, 3D, 201/1, 2
2. Golden rock detailed development plan no. 2 – Sanctioned
128/1,2,129,130/1,2,131/1A,1B,1C,2,132/1A1,1A2,1B,2,133/1 to 3, 134/1, 2, 135,136/1, 2A, 2B, 2C1, 2C2, 142/1 to 3, 4A, 4B, 5A, 5B, 6,7,143/1,2A,2B,2C, 2D,3A,3B,4 to 9,10A,10B,144/1 to 3,196, 197/1to5, 198
3. Golden rock detailed development plan no. 3 – Consented
S. F. Nos. 138 to 141,145 to 154,166 to 169
4. Golden rock detailed development plan no. 5 – Consented
S. F. Nos. 155 to 165,176 to 180,305,306
5. Golden rock detailed development plan no. 7 – Consented
S.F.No.317, 321 A, 321 B, 322 to 330, 331 A, 331 B, 332, 333A, 333 B, 333 C, 352 to 354.
6. Golden rock detailed development plan no.8 – Consented
S.F.No.303, 304, 307 to 316, 318, 349, 350, 351

TIRUCHIRAPPALLI CORPORATION

Village Name: No. 47, ALATTUR

Comprising S. F. Nos. 1 to 333

Land Use	S. F. Nos.
PR	Nil
MR	1 to 13,18,19,52,114,115,118,120,126 to 135,138 to 145, 147 to 151,153 to 155,157 to 163,165,167 to 177,179 to 193,195 to 199,201 to 214,216 to 224,226 to 235,237 to 249,251 to 258,260,262 to 264,266,270 to 273,275 to 325
C	Nil
IC,IG,IS	Nil
E	Nil
P & S	267
AG	20,23 to 25,27,28,30,32 to 35,37 to 51,53 to 62,64 to 66, 68 to 77,79 to 81,83 to 86,88 to 95,97 to 104,107,108,111, 113,116, 122,164
WB	26,29,50,63,67,78,82,87,96,105,106,109,110,112,117,121, 123,124,136,152,156,166,250,259,269
T	14 to 17,21,22,31,36,119,125,137,146,178,194,200,215, 225,236,261,265,268,274,326 to 333

TIRUCHIRAPPALLI CORPORATION

Village Name: No. 31, SATHANUR PUTHUR

Comprising S. F. Nos. 1 to 327

Land Use	S. F. Nos.
PR	Nil
MR	1pt,2 to 7,8pt,10 to 19,21,22,23A,23B,24 to 26,27A,27B,28A, 28B,29A,29B,30 to 32,33A,33B,34,35A,35B,36A, 36B,37 to 60,62 to 73,75,76A,76B,77A,77B,79pt,80 to 82,84,85,86A, 86B,87,88A,88B,88C,89,91,92pt,93A,93B,94 to 99,101 to 103, 104pt,105,107,108,110,111,112pt,113B,114B,115A/3,4,5,6,7 ,115B, 116, 117/1 to 7, 8C, 8D2, 119A/1,2,3,119B,120 to 126,128to132,136pt,137to141,142A,142B,143A,143B,144, 146A,146B,147 to 149, 151, 152pt,153pt,154pt,158pt,159 to 161,162pt,163to165,166pt,168,169,190pt,191pt,192pt,193/1, 194 to 207, 237pt,245,316 /1A2, 3B,317/1B,3
C	1pt,79pt,135,136pt,152pt,153pt,154pt,155pt,156pt,157,158pt, 162pt,166pt,171pt,172pt,173,174,175pt,178pt,179,181pt,182pt 183pt,184pt,185,186pt,187pt,188,189,190pt,191pt,192pt,209pt 210pt,211,212pt,213,214pt,248pt,249pt,250pt, 251,252,253, 254,255pt,256,257pt,258pt,260pt,299pt,300pt, 301pt,302pt, 303, 304pt,305,306,321pt,322pt,323,324pt
IC	8pt,92pt,104pt,112pt
IG	Nil
IS	Nil

T.L.P.A

E	113A,114A,115A/1,2,7A, 117/8A, 8B, 8D1, 119A/4,316/3A
P & S	90Apt,92pt,104pt,112pt
AG	170,171pt,172pt,175pt,176,177,178pt,193/2,212pt,214pt,215, 217,218,219 to236,237pt,239pt,240,241,242pt,243,244pt,247, 248pt,249pt,250pt, 257pt,258pt,259,260pt,261,263/1,2,3, 264/1 to 11,265 to 269, 270/1 to 7,9,271 to 273,275 to 279, 281 to 296,298,300pt, 301pt,302pt,321pt,322pt
WB	74,83,90Apt,90B,100,127,134,150,180,208,216pt,238,262pt, 263/4,264/12,270/8,274,280,297,325 to 327
T	9,20,61,78A,78B,106,109,133,145A,145B,167,307 to 315, 316/1A1, 1B, 2, 317/1A,1C,2,318 to 320
PRR	152pt,153pt,155pt,156pt,181pt,182pt,183pt,184pt,186pt, 187pt,209pt,210pt,214pt,216pt,246,255pt,257pt,258pt,262pt, 299pt,304pt,324pt
LR	239pt,242pt,244pt,322pt

TIRUCHIRAPALLI CORPORATION**Village Name: No. 88, PANJAPPUR****Comprising S. F. Nos. 1 to 154**

Land Use	S. F. Nos.
PR	Nil
MR	1, 7 to 11; 13 to 16, 18, 21, 22, 26pt, 40 to 47, 49, 50, 66, 68 to 75, 78, 84,86 to 88, 91 to 96, 98, 105/2,3,5, 106, 107/1,3A,3B,3C,4A,4B,108,109,133/1,137pt,146pt, 149/1,150 to 152, 154pt
C	2, 3pt, 4pt, 5, 6, 12, 24, 27, 28pt, 29pt, 31 to 38, 51 to 56, 57pt, 58pt, 59pt, 60pt, 61pt, 62 to 65, 67, 79 to 82, 89, 90, 97, 99 to 104, 113, 116 to 119, 121,122pt,126pt, 127, 130, 139, 145pt
IC,IG,IS	Nil
E	105/4, 107/3D,3E, 114/1,3A,3B,3C, 115/1A, 1B, 3, 131/1, 131/2A, 131/2B, 133/2, 149/2
P & S	Nil
AG	Nil
WB	19, 20, 23, 25, 30, 39, 48, 76, 77, 83, 85, 105/1, 107/2, 110 to 112, 114/2, 115/2, 120, 128, 129, 138, 140, 141pt
T	17, 122pt,123 to125,126pt,132, 134,135, 136,137pt,142 to144,145pt,146pt,147,148,153,154pt
RR	3pt, 4pt, 26pt, 28pt, 29pt, 57pt, 58pt, 59pt, 60pt, 61pt, 141pt

TIRUCHIRAPALLI CORPORATION

Village Name: No. 32/1, PIRATIYUR WEST

Comprising S. F. Nos. 1 to 276

Land Use	S. F. Nos.
PR	Nil
MR	1to8,10,11,13,14,29to33,,58,60,61pt,63,64,65pt,66pt,67pt,68to70,72,73,75,76pt,77,78pt,79pt,80pt,81pt,82pt,83pt,84pt,85pt,86,87,90to93,96,98to110,112,113,116pt,118,121,123,124pt,125pt,126pt,127pt,128 to 146,148,150to157,158/2,159to162,164to166,167pt,168pt,169pt,170pt,171,172pt,173pt,174pt,176pt,177pt,178to180,182to186,191pt,193,194,196,197,200to204,206to225,226pt,227to 246,248 to 265,266pt, 270pt,272 to 274, 276pt
C	167pt,168pt,169pt,170pt,172pt,173pt,174pt,175pt,176pt,177pt,189,191pt
IC	175/2D3, (175Pt),
IG	Nil
IS	Nil
E	Nil
P & S	9,55,56
AG	53,114,115,147,269
WB	12,28,52pt,59,62pt,71,74,88,89,94,95,97,111,117,119A,158/1,181,187,190,192,195,198,199,268,271,275
T	15,54,57,119B,120,122,149,163,188,205,247,267
LR	52pt,61pt,62pt,65pt,66pt,67pt,76pt,78pt,79pt,80pt,81pt,82pt,83pt,84pt,85pt,116pt,124pt,125pt,126pt,127pt,226pt,266pt,270pt,276pt
D.D.PLAN	16to27,34to51(Pirattiyur West D.D.Plan No.1)

T.L.P.A

TIRUCHIRAPALLI CORPORATION

Village Name: No. 32/2, PIRATIYUR EAST
Comprising S. F. Nos. 1 to 175

Land Use	S. F. Nos.
PR	Nil
MR	1 to 8, 15 to 21, 27, 28, 29pt, 30 to 35, 38pt, 40 to 46,56pt, 60, 61pt, 64 to 68, 69pt, 70 to 75, 77 to 80,82,83,84pt, 85 to 95, 99pt,102pt,103 to 105, 107 to 113, 115pt, 116 to120,121pt,122pt, 123pt,127,129,130,132pt,133pt, 134pt,135pt,136 to 139,140pt,141pt,142pt,143pt,144, 145pt,146pt,147pt,148pt,149pt,150 to 156,158pt,163,164, 166pt,167pt,168,171pt,175pt
C	69pt, 99pt
IC	102pt, 173pt
IG	10pt, 52 to 55, 56pt, 61pt, 98, 158pt
IS	Nil
E	96
P & S	81
AG	10pt, 11, 12, 22 to 26, 29pt, 48 to 50, 57 to 59, 61pt, 173pt
WB	9, 13, 14, 36, 38pt, 128, 169, 172
T	37, 39, 47, 51, 62, 63, 76, 97, 100, 101, 106, 114, 125, 157, 159, 160 to 162, 165, 170, 174
LR	84pt,115pt,121pt,122pt,123pt,124,126,131,132pt,133pt, 134pt,135pt,140pt,141pt,142pt,143pt,145pt,146pt,147pt, 148pt, 149pt,166pt,167pt,171pt,173pt, 175pt

TIRUCHIRAPPALLI CORPORATION

Village Name: No.41K. ABISHEKAPURAM

Comprising S. F. Nos. 1 to 287

Land Use	S. F. Nos.
PR	Nil
MR	1 to 6,8 to 10,13 to 23,25,27 to 30,32 to 34,36 to 38, 40 to 47,49 to 56,58 to 66,69 to 91,93,97 to 109, 110/1 to 12, 13 pt, 14, 15, 111 to 114, 118 to 132,134 to 144,146,148 to 164,166,168 to 173,175 to 179,183,185,201pt,203 to 206,208 to 215,216pt,218, 220, 221pt,227,228pt,230,232,233pt,234 to 236, 238 to 287
C	110/13 pt
IC	174,228pt
IG	Nil
IS	Nil
E	116,117,181pt,182,216pt,217/13, 221pt,222 to 225, 228pt,229,231
P & S	180,181pt,184,186 to 198,201pt,216pt,217/2 to 9, 11, 12, 14,226
AG	Nil
WB	7,11,12,24,26,31,35,39,48,57,67,92,96
T	68,94,95,115,133,145,147,165,167,199,200,202,207, 217/1, 10, 219
LR	233pt,237

T.L.P.A

TIRUCHIRAPPALLI CORPORATION

Village Name: No. 40 PUTHUR

Comprising S. F. Nos. 1 to 111, 243, 244

Land Use	S. F. Nos.
PR	Nil
MR	21 to 25, 27 to 29, 30pt, 31, 33 to 55, 57 to 107, 108pt, 109 to 111, 243pt, 244
C	Nil
IC,IG,IS	Nil
E	Nil
P & S	30pt, 108pt, 243pt
AG	Nil
WB	26, 32
T	56

Note: 1 to 20 included in Tiruchirappalli Municipality.

TIRUCHIRAPPALLI CORPORATION

Village Name: No. 35, UYYAKONDAN TIRUMALAI

Comprising S. F. Nos. 1 to 162

Land Use	S. F. Nos.
PR	Nil
MR	50,67/1, 74 to 83, 96 to 106, 119 to 128
C	Nil
IC,IG,IS	Nil
E	Nil
P & S	Nil
AG	84 to 88, 90 to 95, 107 to 116, 118, 157
WB	89, 117
T	162
D.D.P	1 to 22,56A/1A1pt,56A/1A3,56B,57 to 66,67/(2,3,4,5),68 to 73, 160 (Uyyakondan Thirumalai DD P No.1)
D.D.P	23 to 49, 51 to 55, 56A/1A1pt, 56A/1A2,1B,2, 129 to 156, 158, 159, 161 (Uyyakondan Thirumalai DD P No.2)

TIRUCHIRAPPALLI CORPORATION**Village Name: No. 32, PANDAMANGALAM****Comprising S. F. Nos. 1 to 244**

Land Use	S. F. Nos.
PR	Nil
MR	19, 34 to 75, 100, 116, 117 to 123, 125, 127, 161 to 167, 170 to 182, 192 to 197, 207 to 218, 220, 222, 223, 225, 226
C	Nil
IC, IG, IS	Nil
E	Nil
P & S	Nil
AG	1 to 10, 14, 15, 52 to 54, 56, 58 to 66, 125, 183 to 186, 188 to 190, 221
WB	116, 124, 126, 168, 169, 191, 242 to 244
T	17, 21, 44, 45, 48, 82, 84, 101, 145, 160, 187, 198, 206, 219
DDP	11 to 13, 16, 17 pt, 18, 20, 25 to 31, 76 to 81, 83 (Pandamangalam D.D. Plan No.1)
	21 to 24, 82, 84 to 100, 101 pt, 106 to 112, 114, 115, 117 (Pandamangalam D.D. Plan No.2)
	101 Pt, 102 to 105, 113, 118 to 123, 138 to 146 (Pandamangalam D.D. Plan No.3)
	127 to 137, 147 to 160 (Pandamangalam D.D.P No.4)

Note:

S.F.No.199 to 205, 224, 227 to 241 included in Ward-C of
Tiruchirappalli municipality

TIRUCHIRAPPALLI CORPORATION**Village Name: No. 38, DHAMALAVARUPAYAM****Comprising S. F. Nos. 1 to 128**

Land Use	S. F. Nos.
PR	Nil
MR	26B
C	Nil
IC,IG,IS	Nil
E	Nil
P & S	Nil
AG	2 to 8,10 to 24,25A,25B,26A,28 to 40
WB	1,9
T	42

Note:

S. F. Nos. 27, 41, 43 to 128 are included in Tiruchirappalli Municipality.

TIRUCHIRAPPALLI CORPORATION**Village Name: NO. 39, CHINTHAMANI****Comprising S. F. Nos. 70**

Land Use	S. F. Nos.
PR	Nil
MR	70
C	Nil
IC,IG,IS	Nil
E	Nil
P & S	Nil
AG	Nil
WB	Nil
T	Nil

TIRUCHIRAPPALLI CORPORATION

Village Name: **No. 8, MELUR**

Comprising S. F. Nos. 1 to 178

Land Use	S. F. Nos.
PR	Nil
MR	101,102,103,143
C	Nil
IC,IG,IS	Nil
E	Nil
AG	100,137,139 to 142,144,145pt,150 to 152,154,155pt, 156,158 to 162,164, 166 to 170,172,175
WB	99,146pt,147,148pt,149pt,157,163,165,171,173,174, 176, 177pt,178pt
T	Nil
RR	145pt,146pt,148pt,149pt,155pt,177pt,178pt,

Note:

S. F. No. 1 to 98, 104 to 136, and 138 are included in Srirangam Municipality.

S. F. No. 153 is clubbed into S. F. No. 177

Village Name: No. 16. BIKSANDAR KOIL

Comprising S. F. Nos. 1 to 360.

Land use	S. F. Nos.
PR	Nil
MR	1 to 20, 37pt, 40A, 40B/1 to 3, 41 to 46, 50, 105 to 110, 127 to 247, 249 to 285, 288 to 299, 305 to 349
C	Nil
IC,IG,IS	Nil
E	Nil
P & S	Nil
AG	Nil
WB	286
T	38, 248, 300 to 304, 353 to 360
DDP	Coleroon North DDP No.3--21 to 26, 32/1, 33/1,2A, 2B, 34/1 to 7B, 35/!A to 6, 36, 38pt, 39, 40B/4 to 15, 47 to 49, 52 & 53 pt Coleroon North DDP No.4—27 to 31, 32/2,3 33/3 to 8, 34/8 to 11, 35/7 to 10G, 54/4 to 9, 55 to 58 Coleroon North DDP No.5—65 to 74 Coleroon North DDP No.6—51, 53, 59 to 64, 75 to 86, 117 to 126 and 287 Coleroon North DDP No.7—87 to 104, 111 to 116, 350 to 352

Note:

The following scheme area S.F.Nos. will be taken for N.H.45 road widening.

32pt,33pt,35pt,36pt,37pt,54pt,55pt,57pt,58pt,65pt,69pt,71,74pt

Village Name: No. 22. THALAKUDI

Comprising S. F. Nos. 1 to 153

Land use	S. F. Nos.
PR	Nil
MR	32 to 36,38 to 48,51 to 95,97 to 101,105,107,108, 110 to 112,115,116,120, 122,123,126,127
C	Nil
IC,IG,IS	Nil
E	Nil
P & S	Nil
AG	19.20.23 to 25.27. 29.30.113.114.117 to 119.121.125.128. 130,132 to 140,142 to 144,148 to 153
WB	21,22,26,28,103,131,141,145,146,147
T	37.96.102.104.106.109.124.129
DDP	<u>Coleroon North DDP No.3—49 and 50</u> <u>Coleroon North DDP No.4—1 to 4 and 48</u> <u>Coleroon North DDP No.5—5 to 18 and 31</u>

T.L.P.A

Village Name: No. 3, PANAYAPURAM

Comprising S. F. Nos. 1 to 152

Land Use	S. F. Nos.
PR	Nil
MR	51,57 to 59,64,98,122,124
C	Nil
IC,IG,IS	Nil
E	Nil
P & S	Nil
AG	1 to 33,35 to 37,39 to 46,48 to 50,52 to 56,60 to 63,65 to 97,99 to 107,109 to 114,116 to 121,123,125 to 141, 144 to 151
WB	108,115,142,143
T	34,38,47,152

Village Name: No.2 UTHAMASERI VILLAGE

Comprising S. F. Nos. 1 to 227

Land Use	S. F. Nos.
PR	Nil
MR	21 to 24,27,29,31,32,85,104
C	Nil
IC,IG,IS	Nil
E	Nil
P & S	Nil
AG	2,3,5 to 10,12 to 16,18,25,26,28,33,35,37 to 55,58 to 67, 69 to 74,76 to 84,86,87,89 to 103,105 to 108,110 to 113, 115 to 122,124 to 126,128 to 135,137 to 139,141 to 145, 147 to 157,159 to 171, 173 to 178,180,183 to 216, 220 to 222
WB	19,88,136,179,181,182,218,219
T	1,4,11,17,20,30,34,36,56,57,68,75,109,114,123,127,140, 146,158,172,217,223 to 227

Village Name: No. 1, KILIKOODU

Comprising S. F. Nos. 1 to 117

Land Use	S. F. Nos.
PR	Nil
MR	19/2,25,26/1,2,36,38,39,54,55,106,107/9
C	Nil
IC,IG,IS	Nil
E	Nil
P & S	Nil
AG	1 to 8,10 to 18,19/1,3,20 to 24,26/3 to 10,27,29 to 34, 37,40 to 53,56 to 67,70 to 80,82 to 104,107/1 to 8, 108 to 111,113 to 117
WB	9,28,35,51,68,81
T	69,78,105,112

Village Name: No. 51 PANAYAKURICHI

Comprising S. F. Nos. 1 to 127

Land use	S. F. Nos.
PR	Nil
MR	36 to 39,68,72 to 75,79,80,115 to 122,127
C	88,95pt
IC,IG,IS	Nil
E	Nil
P & S	Nil
AG	1 to 3,5 to 8,10 to 17,19 to 30,32 to 34,40 to 43,45 to 57, 59,60,62 to 67,69,70,71,76,77,81,82,84,85,86pt,90,94pt, 95pt,96 to 99,101 to 111,113,126
WB	44,58,61,89,91,92,93,114,123,124
T	4,9,18,31,35,78,83,86pt,87,94pt,100,112,125

Village Name: No. 54, KILAMULLAKKUDI

Comprising S. F. Nos. 1 to 153

Land Use	S. F. Nos.
PR	Nil
MR	3, 47, 48, 49, 53/1A,1B, 2, 55, 63, 64, 65, 75, 76, 82, 83, 84, 86, 91, 93, 139
C	Nil
IC,IG,IS	Nil
E	Nil
P & S	Nil
AG	1, 4 to 17, 19 to 46, 50 to 52, 53/3,4,5,6,7,8,9,10, 57 to 61, 69, 70, 71, 72, 74, 79, 80, 85, 87 to 89, 92, 94 to 132, 134 to 138, 140, 142 to 145, 147, 148, 150 to 153
WB	18, 54, 56, 62, 68, 77, 78, 81, 90, 133, 141, 149
T	2, 66, 67, 73, 146

Village Name: No. 55, VENGUR

Comprising S. F. Nos. 1 to 338

Land Use	S. F. Nos.
PR	Nil
MR	3 to 13,15 to 18,20 to 37,39 to 43,71 to 74,76 to 78,80 to 87,95, 98,139 to 142,146 to 152,156,158 to 163,165 to 168,170 to 178,181,183 to 194,196 to 205,207 to 218,220pt, 221,223 to 225, 228 to 234,236,237,239 to 245,247 to 252, 254,257,259,260, 262 to 265,267,268,273 to 276,278,279, 294,315,316,327,335 to 338
C	220/4A
IC	NIL
IG	Nil
IS	Nil
E	Nil
P & S	Nil
AG	1,2,47 to 50,52 to 66,68,69,70,91 to 94,96,99 to 101,103 to 112,114, 116 to 120,122 to 125,127,128,130 to 134,136 to 138,144,145, 261,269 to 272,280,282 to 289,291 to 293, 295,296,298 to 300,302 to 308,310,312 to 314,317 to 320, 322 to 326,328,330 to 332
WB	14,44,75,88,89,97,102,113,115,121,126,129,135,143,153, 154, 155,169,179,180,195,219,222,227,246,253,258,266, 277,281, 290,297,329,334
T	19,38,45,46,51,67,79,90,157,164,182,206,226,235,238, 255, 256,301,309,311,321,333

T.L.P.A

Village Name: No. 1, TOHUR, THANJAVUR TALUK & DISTRICT

Comprising S. F. Nos. 1 to 391

Land Use	S. F. Nos.
PR	Nil
MR	8, 13, 243, 244, 246, 249, 252,253,257, 263, 264, 266A, 290, 291
C	Nil
IC,IG,IS	Nil
E	Nil
P & S	Nil
AG	1 to 7, 14 to 17, 21, 22, 24 to 30, 32 to 38, 41, 42, 46 to 48, 51, 53 to 59, 61, 62, 65,67, 69 to 73, 75 to 81, 83, 85 to 90, 93, to 100, 103, 105 to113, 115, 117, 120 to 123, 125 to 127, 129 to 132, 134, 136, 137, 140 to 143, 145 to 149, 151, 152, 158, 165B,165E, 165G/A, 165G/B, 165H, 166, 168, 170, 171, 173, 174, 176, 178, 180, 182, 184, 185, 187, 188, 189, 192, 193A, 193B, 193C, 195, 197, 201, 202, 203, 205, 207, 208, 210, 211, 214, 216 to 218, 220, 221, 223 to 225, 229, 232A, 232B, 232C, 232D, 233, 236, 267, 269, 271, 273 to 275, 279, 292, 295 to 301, 308, 310 to 311, 313, 316, 317A, 317B, 319, 320, 323, 324, 325B, 325C, 325D, 325E, 325F, 325G, 325H, 325I, 325J, 325K, 325L, 326 to 333, 334A, 334B, 334C, 334D, 335, 337 to 339, 340A/A, 340A/B, 341, 342, 344, 345, 346, 349, 365 to 367, 384
WB	165A, 262, 266B, 272A, 272B, 277A, 277B, 278, 280, 282, 284, 285, 287, 289, 293, 294, 312, 314, 315, 318, 322, 325A, 340B, 340C, 343/A, 343B, 343C, 348, 350, 351, 352 to 364, 368 to 383, 385 to 391
T	309

Note:**Village Name: No. 1, TOHUR, THANJAVUR TALUK & DISTRICT**

Old S.F.No	Clubbed in S.F.No	Old S.F.No	Clubbed in S.F.No	Old S.F.No	Clubbed in S.F.No
9 to 12	8	144	143	226 to 228	225
18 to 20	17	150	149	230 & 231	229
23	22	153 to 156	152	234 & 235	233
31	30	157	151	237 to 242	236
39 & 40	38	159 to 164	158	245	244
43 to 45	42	165/C & 165/D	165/B	247 & 248	246
49 & 50	47	165/F	165/E	250,251 & 256	249
52	51	167	166	254 & 255	252
60	59	169	168	258 to 260	257
63 & 64	62	172	170	261	232/D
66	65	175	174	265	264
68	67	177	176	268	267
74	73	179	178	270	269
82	81	181	180	276	275
84	83	183	182	281	280
91 & 92	90	186	185	283	282
101 & 102	100	190 & 191	192	286	285
104	103	194	193	288	287
114	113	196	195	302	300
116	115	198,199, 212,213	197	303	299
118 & 119	117	200 & 204	189	304 & 305	297
124	89	206	203	306	296
128	127	209	208	307	295
133	132	215	214	321	320
135	134	219	218	336	335
138 & 139	137	222	221	347	346

T.L.P.A

Village Name: No. 83 NATARAJAPURAM

Comprising S. F. Nos. 1 to 277

Land use	S. F. Nos.
PR	Nil
MR	60, 61pt, 228, 258
C	Nil
IC,IG,IS	Nil
E	Nil
P & S	Nil
AG	1 to 5,7,8,9,11 to 15,17 to 27,29 to 38,40 to 49,50/2, 53 to 59,62,64 to 68,70 to 88,90 to 93,95 to 103,105 to 110,112 to 114,116,118,121 to 123,125 to 134,136, 137,139 to 146,148 to 151,154 to 178,180 to 187,189 to 209,211, 212,214 to 218, 220, 221,223 to 226,231 to 242, 244 to 250,253,255,259 to 267, 271, 272
WB	16,28,39,50/1,51,52,61pt,63,69,89,94,104,111,115, 119,120,124,135,138,147,152,179,188,210,213,219, 222,227,229,230,243,251,252,254,256,257,268,269, 270,273 to 277
T	6, 10, 117, 153

Village Name: NO. 61. ARSANGUDI

Comprising S. F. Nos. 1 to 218

Land Use	S. F. Nos.
PR	Nil
MR	7,8 to 11,14 to 17,69, 140,144 to 146,153,154,206,
C	Nil
IC,IG,IS	Nil
E	Nil
P & S	Nil
AG	2 to 6,18 to 21, 23 to 34, 36 to 67, 70,71,73 to 100,102 to 115,117,119 to 121 123,125 to 129, 131 to 139,141 to 143,148 ,150,151,155,158 to 163,165 to 191, 193 to 205,207 to 212
W B	1,12,13,22,35,68,72,101,116,118,122,124,130,147,149, 152,156,157,164,192,
T	213 to 218

Village Name: No. 53, KOVALAKUDI

Comprising S. F. Nos. 1 to 208

Land Use	S. F. Nos.
PR	Nil
MR	9 to 12, 15/5, 16, 18, 20, 100, 101, 132, 195/2B, 201A, 201B, 202/5
C	Nil
IC, IG, IS	Nil
E	Nil
P & S	Nil
AG	1 to 4, 6 to 8, 13, 14, 15/1, 3, 19, 21 to 25, 27, 29 to 31, 33 to 35, 37, 39 to 43, 45 to 69, 71 to 77, 79 to 83, 85 to 89, 91, 93, 95, 96, 98, 99, 102 to 104, 106 to 113, 116 to 125, 127, 129 to 131, 133 to 136, 138 to 141, 143 to 145, 147 to 149, 151 to 153, 155 to 157, 159, 160, 162, 163, 165 to 171, 173, 175 to 178, 180 to 182, 184 to 192, 195/2A, 196 to 197, 198, 200, 202/1, 3, 4, 203 to 205, 207
WB	5, 15/2, 4, 6, 17, 26, 28, 32, 36, 38, 44, 70, 78, 84, 90, 92, 94, 97, 105, 114, 115, 126, 128, 137, 142, 146, 150, 154, 158, 161, 164, 172, 174, 179, 183, 193, 194, 195/1, 199, 202/2, 206
T	208

Village Name: No. 56, PAPPAKURUCHI

Comprising S. F. Nos. 1 to 281

Land Use	S. F. Nos.
PR	Nil
MR	88,89,157,163,170,179 to 181,199 to 202,206 to 209,211 to 214,217 to 221,222pt,226,228,229,230pt,231pt,232 to 235,236pt,239 to 249,251 to 261,264,265,266pt,267pt, 268 to 281
C	215,230pt,262,263
IC	231pt,236pt,266pt,267pt
IG	Nil
IS	Nil
E	205,237,238,250
P & S	Nil
AG	1 to 8,10 to 16,18 to 22,24,25,27 to 31,33,35 to 37,39 to 41,43 to 47,49 to 51,54 to 60,62 to 69,71,73 to 87,90 to 92,94 to 97, 99 to 101,103,105 to 113,115,117 to 123,125 to 127,129 to 135,137 to 156,159 to 162,164 to 169,171 to 178,182 to 185, 187 to 192,194,197,198,222pt,223 to 225
WB	9,17,23,26,32,34,38,42,48,52,53,61,70,72,93,98,102,104, 114, 116,124,128,136,158,186,193,195,196,210,227
T	203,204,216

Village Name: No. 57, ELLAKUDI

Comprising S. F. Nos. 1 to 114

Land Use	S. F. Nos.
PR	Nil
MR	1,3 to 18,20,23,25 to 32,34,35,37,38,39/1A1,39/1B, 40 to 44,46 to 49,51 to 53,55,56,58,60 to 69,71 to 77, 79 to 82, 84 to 86,88 to 98,100 to 114
C	Nil
IC,IG,IS	Nil
E	Nil
P & S	Nil
AG	Nil
WB	19,21,22,24,33,36,39/1A2,2,45,50,57,59,70,78,83,87,99
T	2,54

Village Name: No. 58, AGARAM VILLAGE

Comprising S. F. Nos. 1 to 141

Land Use	S. F. Nos.
PR	Nil
MR	1 to 3, 5 to 12,14,15,17 to 22,24 to 26,28 to 31,33 to 41, 44,45,46,48/1B4,5B,49/1A,1B/3A,50,51,53,55pt,57, 58, 60,61,63 to 70,72,74 to 79,81 to 83,85,87,89 to 93,95, 97 to 100,102,103, 105 to 107,109,111,112,114 to 118, 121 to 125,127 to 129,131 to 133,134,136 to 139,141
C	Nil
IC	48/1B1,1B2,1B3,3B,49/1B/3B,3,55pt
IG	Nil
IS	Nil
E	Nil
P & S	Nil
AG	Nil
WB	4,13,16,23,27,32,42,43,48/2,4,49/1B2, 52,56,62,71,80, 84,86,88,94,96,101,104,108,110,113,119,120,126,130, 135, 140
T	47,48/1A,3A,5A,49/1B1,54,59,73

Village Name: No. 72 MEKKUDI

Comprising S. F. Nos. 1 to 266

Land Use	S. F. Nos.
PR	Nil
MR	11, 81, 93, 120, 125, 182
C	Nil
IC, IG, IS	Nil
E	Nil
P & S	Nil
AG	1, 2, 4 to 10, 12, 13, 15 to 21, 23, 25 to 27, 29, 30, 32 to 34, 36 to 42, 44 to 50, 54 to 58, 60, 61, 64 to 70, 76, 77, 79, 82 to 84, 86 to 92, 94 to 113, 115 to 119, 121, 123, 124, 126, 127, 130 to 132, 135 to 138, 140, 142 to 145, 149, 152 to 162, 164 to 166, 168 to 181, 183 to 213, 215 to 220, 222, 223, 225 to 266
WB	3, 14, 22, 24, 28, 31, 35, 53, 59, 62, 63, 74, 75, 114, 122, 129, 133, 134, 139, 141, 214, 221, 224
T	43, 51, 52, 71, 72, 73, 78, 80, 85, 128, 146, 147, 148, 150, 151, 163, 167

T.L.P.A

Village Name: No. 28/1. KALLIGUDI NORTH
 Comprising S. F. Nos. 1 to 273

Land use	S. F. Nos.
PR	Nil
MR	1 to 10,12,14 to 20,22pt,23, 24pt, 26pt, 27pt, 29pt, 30, 31, 32pt,35pt,74pt,76, 77pt, 78pt, 79pt, 81pt, 82pt, 83pt, 84pt, 85 to 96,97pt,98 to 102,104pt,105pt,106pt,107,108,109pt, 127pt, 128pt, 129, 134pt, 135pt, 136pt, 137 to 143, 146 to 154,157 to 159,160pt,161pt, 162, 163pt,165 to 167,169 to 172, 173pt, 175 to 177, 179, 180pt, 181pt, 182pt, 183pt, 185pt, 186pt, 187, 189pt, 190pt,191 to 193,195,197, 198, 199pt,200pt,201,203,205 to 209,210pt,211 to 223, 225, 226,227pt,228 to 231,232pt,233,235pt,236,238,242,245pt, 246pt, 247pt,249,250,252,254 to 256,257pt, 258pt, 260pt, 263pt,265pt, 266pt,267,268,270,271pt,272pt,273pt,
C	29pt, 32pt, 33pt, 34pt, 35pt, 36 to 41, 42pt,43pt,44pt,45pt, 46pt, 49pt, 50pt, 51pt, 52,54pt,55,56pt,57pt,58pt,59 to 62, 63pt, 65 to 73, 74pt, 75,77pt,78pt,79pt, 80,81pt,82pt,83pt, 84pt,109pt,110pt, 111pt,112pt, 113pt,114pt, 115,116,118, 119,120pt,121pt,122pt,123 to 126,127pt,128pt,202pt, 264pt
IC	24pt,49pt
IG	Nil
IS	Nil
E	25pt,53pt
P&S	Nil
AG	58pt,74pt,174,224,
W B	13,21,25pt,26pt,27pt,29pt,32pt,33pt,34pt,42pt, 44pt, 50pt, 51pt, 63pt,64,81pt,97pt,103, 104pt,105pt,106pt, 130, 132, 133,134pt, 135pt,136pt,160pt,161pt,163pt,164,173pt,178, 180pt,181pt, 182pt, 183pt,185pt,186pt, 189pt, 190pt, 196, 199pt,200pt,210pt, 227pt, 232pt,234,235pt,237, 239, 241, 245pt,246pt,247pt,253, 257pt, 258pt,259,260pt,261, 262, 263pt,265pt,266pt,269,271pt,272pt,273pt
T	11,28,47,48,111pt,117,131,144,145,155,156,168,184,188, 194,202pt,204,240,243,244,248,251,264pt
RR	22pt,24pt,25pt,43pt,45pt,46pt,53pt,54pt,56pt,57pt,58pt, 110pt,112pt,113pt,114pt,120pt,121pt,122pt

T.L.P.A

Village Name: No. 28/2, KALLIKUDI SOUTH

Comprising S. F. Nos. 1 to 236

Land Use	S. F. Nos.
PR	Nil
MR	1 to 14, 16, 17, 19, 20, 22 to 44,45pt,46 to 67,68pt,71pt, 72 to 81, 83, 84/1B,2, 85 to 87, 88/2 to 5, 89, 90/1,2B,4, 5, 91/1A, 1B, 2, 92/1, 3, 4, 93 to 100, 102, 103, 104pt, 106pt,107pt,108,111pt,112to116,117pt,118pt,119,120pt, 123 to 137, 139 to 143, 146, 147, 148/1, 149, 150, 152 to157,158pt, 159pt,160, 161, 162pt, 163pt,164pt, 174 to 184,185/1A, 3,4, 187, 188, 190 to 199, 202 to 205,206/1, 3, 207/1, 3A, 5, 208, 209 to 213, 214,215/1,3,4,6A,7 to 11, 217pt, 219,220,221, 222pt,223pt,224 to 231, 233 to 236
C	158pt
IC	104pt, 105pt, 110pt, 166pt, 167pt
IG	Nil
IS	Nil
E	Nil
P & S	Nil
AG	90/2A, 185/2
WB	15, 18, 21, 82, 84/1A, 88/1, 90/3, 91/3, 92/2, 122, 138, 144, 145, 148/2, 151, 172, 173, 185/1B, 186, 189, 200, 201, 206/2, 207/2,3B,4, 215/2, 232
T	45pt,68pt,69,70,71pt,101,104pt,105pt,106pt,107pt,109, 110pt,111pt,117pt,118pt,120pt,121,158pt,159pt, 162pt, 163pt,164pt,165, 166pt, 167pt, 168, 169,170,171,215/5, 6B, 6C,216,217pt,218,222pt,223pt

T.L.P.A

Village Name: No. 27 TAYANUR

Comprising S. F. Nos. 1 to 238

Land Use	S. F. Nos.
PR	Nil
MR	7 to 9, 11, 12, 14 to 21, 22pt, 23pt, 24, 26, 28, 34, 36 to 38, 40, 52 to 54, 56, 58, 59, 101, 127, 128, 142, 146, 147, 149, 156 to 159, 164, 165, 174 to 179, 219pt, 220, 221pt, 223, 224pt, 225, 227, 236, 238
C	Nil
IC	Nil
IG	Nil
IS	31, 32, 33, 42
E	Nil
P & S	Nil
AG	1 to 5, 30, 43 to 47, 49, 51, 61 to 63, 66 to 70, 72, 73, 75 to 77, 79 to 81, 83 to 87, 88pt, 91 to 97, 98pt, 99pt, 100pt, 103pt, 104 to 116, 118 to 123, 125, 129 to 133, 135 to 141, 143 to 145, 148, 150 to 155, 160 to 162, 168 to 173, 180 to 200, 202 to 216, 222, 224pt, 226pt, 228 to 235
WB	6, 25, 29, 39, 50, 60, 64, 65, 71, 74, 78, 89, 90, 124, 126, 163, 166, 167, 201, 217, 218, 237
T	10, 13, 27, 35, 41, 48, 55, 57, 82, 102, 117, 134
RR	22pt, 23pt, 88pt, 98pt, 99pt, 100pt, 103pt, 219pt, 221pt, 226pt

T.L.P.A

Village Name: No. 34, SOLANGANALLUR

Comprising S. F. Nos. 1 to 104

Land Use	S. F. Nos.
PR	Nil
MR	1 to 14,16 to 40,42,43,45 to 69,74 to 77,79 to 89,91, 93,94,102
C	Nil
IC	95 to 101
IG	Nil
IS	Nil
E	Nil
P & S	Nil
AG	15
WB	41,44,70 to 73,78,90,92,103,104
T	Nil

Village Name: No. 33 NACHIKURUCHI

Comprising S. F. Nos. 1 to 144

Land Use	S. F. Nos.
PR	Nil
MR	10 to 12,14,16 to 18,20 to 35,37 to 51,52,56/2,57 to 63, 65 to 97,99 to 106,108 to 113,116,118 to 122, 124 to 144
C	15
IC	Nil
IG	54, 55
IS	Nil
E	Nil
P & S	Nil
AG	1 to 9
WB	19, 56/1, 64, 98, 115, 117, 123
T	13, 36, 53, 107,114

Village Name: No.22 SOMARASAMPETTAI

Comprising S. F. Nos. 1 to 153

Land use	S. F. Nos.
PR	Nil
MR	2,3,6pt,23pt,24pt,26pt,27pt, 28pt, 29pt, 31, 32, 33pt, 34pt, 38pt,39pt,40,52,53,54,55,56,57,58,62,64pt,78,80pt,87,92, 124,128,129, 140 to 142,145,148,149pt
C	26pt, 29pt, 33pt, 144pt
IC,IG,IS	Nil
E	Nil
P & S	Nil
AG	1, 4, 6pt, 8, 9, 11 to 17, 19, 21, 23pt, 24pt, 35, 36, 37, 39pt, 42, 43, 44, 45pt, 46, 47pt, 48, 49pt, 50pt, 51pt, 59, 60, 61, 63, 64pt, 65 to 70, 71pt, 72pt, 73pt, 74 to 77, 79, 80p t, 81 to 86, 88 to 91, 93 to 97, 99 to 118, 121 to 123, 125, 126, 127, 13 0 to 132, 134, 135, 138, 139, 143, 144pt, 150
WB	7, 10, 18, 20, 22, 30pt, 98, 119,120, 137, 152, 153
T	5, 25, 41, 133, 136, 146, 147, 151
RR	27pt, 28pt, 29pt, 30pt, 34pt, 38pt, 45pt, 47pt, 49pt, 50pt, 51pt, 71pt, 72pt, 73pt, 149pt

Village Name: NO. 36. MALLIYAMPATTU

Comprising S. F. Nos. 1 to 190

Land Use	S. F. Nos.
PR	Nil
MR	24,30 to 33,38to40,50,57,59,60,63,64,85,86,91pt,119,120,124,126,128,143pt,144,145,153,155,156,159,161,177,179
C	Nil
IC,IG,IS	Nil
E	Nil
P & S	Nil
AG	1 to 23,25 to 29,34 to 37,41 to 49,51 to 56,58,61,66 to 68,70 to 74,76 to 81, 82pt, 83,84,87 to 90,92 pt,93pt, 94 to 98,99pt, 100pt,101,102pt, 103pt, 104 to110, 111pt, 112pt,113,114, 115pt, 116pt, 117pt, 118, 121, 122pt, 123, 125, 127,129to133, 134pt,135, 136, 137pt, 138pt, 139pt, 140pt, 141,142, 143pt,146 to150,151pt, 152,154,157,158,160, 162 to176,178,180,181,183 to 185,186pt,190
W B	69.75.187,188,189
T	62,65,182,
RR	82pt,91pt,92pt,93pt,99pt,100pt,102pt,103pt,111pt,112pt,115pt,116pt,117pt,122pt,134pt,137pt,138pt,139pt,140pt,143pt,151pt,186pt

Village Name: No. 21, MARUTHANDAKURICHI

Comprising S. F. Nos. 1 to 307

Land Use	S. F. Nos.
PR	Nil
MR	30,35,46,82,121,126,148,152,228,235/3A2,3B,237,238, 242,248,250/1B,264,273
C	Nil
IC,IG,IS	Nil
E	234/5,235/1,2,3A1
P & S	Nil
AG	1,3,4,6,8 to 29,31,32,34,36 to 38,41 to 45,47 to 51,53, 54pt,57 to 59,60pt,61pt,62pt,63,65,67 to 69,71 to 77,78pt, 79pt,80pt,81, 83 to 90,91pt,92pt,93,94pt,95pt,96,99 to 120,122 to 125,127 to 133,136,137,139,140,142 to 144, 146,147,149 to 151,153 to 164,166,167/A,B,169,172 to 176,178/A,B,179/B,180 to 183,184/A,B,187 to 191,193 to 196,198 to 204,206 to 214,216 to 227,229,231 to 233, 234/1 to 4,6,236,239 to 241,243 to 247,249,250/1A,2,251 to 263,265 to 272,274 to 303
WB	2,5,39,66,134,135,138,141,165,168,170,171,177,179/A, 185,186,192,197,304 to 307
T	7,33,40,52,55pt,56,64,70,97,98pt,145,205,215,230
ORR	54pt,55pt,60pt,61pt,62pt,78pt,79pt,80pt,91pt,92pt,94pt, 95pt,98pt

Village Name: No. 9, KAMBARASMPETTAI

Comprising S. F. Nos. 1 to 276

Land Use	S. F. Nos.
PR	Nil
MR	14, 42, 47, 88, 92 to 94, 98, 112, 113, 119, 186, 190/5, 191, 192/1
C	Nil
IC	117
IG	Nil
IS	Nil
E	Nil
P & S	276
AG	1, 2, 4 to 13, 36, 39 to 41, 43 to 46, 48 to 65, 67, 69, 71 to 87, 89, 91, 95, 100 to 111, 115, 118, 120, 122 to 157, 159 to 165, 167 to 185, 187 to 189, 190/1B,2,3,4,6,7,192/2 to 4, 193 to 206, 207pt, 208pt, 209pt, 210pt, 211pt, 212 to 215, 217, 218, 219pt, 220pt, 221 to 222, 224 to 226, 228 to 239,241,243 to 253,255,256,258, 261,262 to 268,274
WB	3,35/1,3,66,68,70,121,158,166,192/5,216,223pt,227,240, 242, 254,257
T	15,35/2,37,38,90,96,97,99,114,116,190/1A,269 to273,275
PRR	207pt,208pt,209pt,210pt,211pt,219pt,220pt,223pt

Note:**Village Name: No. 9, KAMBARASMPETTAI**

The following old S. F. Nos. are ciubbed into new S. F. Nos.

Old S. F. No.	New S. F. No.
260pt, 33pt, 34pt, 32pt, 28pt	270
28pt, 30pt, 31pt	271
28pt, 25pt, 24pt, 26pt	272
24pt, 16pt, 17pt, 18pt, 19pt	275
260pt, 32pt, 28pt, 31pt, 30pt,	274
24pt, 25pt, 16pt, 17pt, 18pt	
260pt, 33pt, 32pt, 29, 22, 21, 20, 27, 26pt, 16pt, 259, 23, 19pt, 34pt	276

Village Name: No. 11, PALUR

Comprising S. F. Nos. 1 to 114

Land Use	S. F. Nos.
PR	Nil
MR	13,17,18,27 to 31
C	Nil
IC,IG,IS	Nil
E	Nil
P & S	Nil
AG	2,3,5,6,9,11,12,15,16,19,20 to 26,32 to 59,61,62,64, 66 to 101,103 to 107,109 to 114
WB	7,8,10,14,60,63,65,102,108
T	1,4

Village Name: No. 12, ALLUR

Comprising S. F. Nos. 1 to 247

Land Use	S. F. Nos.
PR	Nil
MR	2,4 to 7,11,23/1B/1A,25,36,62 to 66,68,71,72,74,113, 219 to 247
C	218
IC,IG,IS	Nil
E	4,188/1,2,189/1,6
P & S	Nil
AG	3,9,10,12,15,16,18 to 20,22,23/1A,23/1B/1B to 3B, 23/2 to 23,24,26 to 35,37 to 45,47 to 55,57,59,60,76, 79 to 81,83,84,88 to 112,114 to 181, 183, 184/2 to 9, 185 to 187, 188/3 to 23, 189/2 to 5,189/7 to 32, 190 to 217
WB	13,14,17,21,46,56,58,67,73,75,77,78,85 to 87,182, 184/1
T	1,8,61,69,70,82

Village Name: No. 13/1, MEKKUDI

Comprising S. F. Nos. 1 to 117, 119 to 123, 125 to 140, 142 to 170, 172 to 211

Land Use	S. F. Nos.
PR	Nil
MR	3/6,9,10,14,26/1,37,85pt,88,98,99,109,110,114,142,150, 211
C	Nil
IC,IG,IS	Nil
E	Nil
P & S	Nil
AG	2,3 / 1 to 5, 7 to 9 ,4,5,7,8,11,13, 15 to 25, 26/2 to 4, 27 to 29,31,32,34 to 36,38 to 43,45 to 48,50,52,54 to 60,63,65, 68 to 84,85pt, 86,87, 89 to 97, 100 to 108, 111 to 113, 115, 117,119 to 123,125 to 140,143 to 147,149,151 to 157,159, 161, 162,164 to 166,168 to 170,172, 174 to 187
WB	12,33,44,51,53,62,66,67,116,148,158,160,163,167,173
T	1,6,30,49,61,64,188 to 210

Note:

S. F. Nos. 118, 141 Thiruchendurai Village
 S. F. Nos. 124, 171 Periyakkaruppur Village
 13 Mekkudi split into by village namely Periyakkaruppur,
 Kadiyakuruchi & Thiruchendurai

Comprising S. F. Nos. Details (1 to 524)

Mekkudi	Thiruchendurai	Periyakkaruppur	Kadiyakuruchi
1 to 117	118		
119 to 123		124	
125 to 140	141		
142 to 170		171	
172 to 211	212 to 337		338 to 407
		408 to 522	523
	524		

Village Name: No. 13/2, PERIYAKARUPPUR

Comprising S. F. Nos. 124, 171, 408 to 522

Land Use	S. F. Nos.
PR	Nil
MR	417,444,445,447,452,455,510
C	Nil
IC,IG,IS	Nil
E	Nil
P & S	Nil
AG	124,171,408 to 413,418 to 422,425 to 439,441 to 443, 446,450, 451,456 to 466,469 to 498,501,503 to 509, 511 to 513, 515 to 522
WB	423,424,440,448,449,499,500,502
T	414 to 416,453,454,467, 468,514

Village Name: No. 13/3, THIRUCHENDURAI

Comprising S. F. Nos. 118, 141, 212 to 337 and 524

Land Use	S. F. Nos.
PR	Nil
MR	212,213,216,217,219 to 224,229,243,264,315,524
C	218
IC,IG,IS	Nil
E	Nil
P & S	Nil
AG	141,225 to 228,230 to 241,245,247,248,251 to 254,256, 257,261 to 263,265,266,269 to 277,279,281 to 284, 286 to 288,290 to 310,313,314,316 to 337
WB	118,244,249,250,255,258,267,268,311,312
T	214,215,242,246,259,260,278,280,285,289

Village Name: No. 13, KADIYAKURUCHCHI

Comprising S. F. Nos. 338 to 407, 523

Land Use	S. F. Nos.
PR	Nil
MR	355pt,361,364,373pt,380
C	Nil
IC,IG,IS	Nil
E	Nil
P & S	Nil
AG	338,340 to 348,350 to 354,355pt,356 to 360,362,365, 366,368 to 372,373pt,374 to 378,381 to 407,523
WB	349,363,367,379
T	339

Village Name: No. 10, MUTHARASANALLUR

Comprising S. F. Nos. 1 to 252

Land Use	S. F. Nos.
PR	Nil
MR	26,27,28/A,B,29,30/Apt,30/B,71,75,80pt,81,90,130,131,132pt,133 to 135,136Apt,136Bpt,137,138/A,138/Bpt,139,140,157, 161,162,171,172,177,178,230/A,B
C	218
IC,IG,IS	Nil
E	Nil
P & S	Nil
AG	1 to 25,28/C,31 to 38,39pt,40, 41pt, 42pt, 43pt, 44pt, 45, 46,47pt,48pt,49pt, 50 to 54,55pt, 56pt,57pt, 58 to 70, 72 to 74, 76,77pt, 78pt, 79pt, 82 to 89,91,92/A,94 to 97, 99 to 109,111to123,125 to 128, 142pt,143pt,144pt,145pt, 146pt,147pt,148pt,149,150pt,151pt, 152to156,158 to 160, 163 to 165, 167 to170,173 to 176,179 to 181,183 to 192, 195 to 197,199,201 to 204,206 to 209,213,214,240,241, 242
WB	92/B,98,124,182,193,194,205pt,215,231,232,233,234pt, 235 to 239,244pt,245 to 251,252pt
T	93,110,129,141,166,198,200,210 to 212,216,217,219, 220pt, 221pt,222 to 229,243
ORR	30/Apt,39pt,41pt,42pt,43pt,44pt,47pt,48pt,49pt,55pt,56pt, 57pt,77pt,78pt,79pt,80pt,132pt,136/Apt,136/Bpt,138/Bpt, 142pt,143pt,144pt,145pt,146pt,147pt,148pt,150pt,151pt, 205pt,220pt, 221pt,234pt,244pt,252pt

T.L.P.A

DETAILED DEVELOPMENT PLAN

1. South Ravagopuram further Extension T.P Scheme - Ward I

Block No 45	T. S. Nos.	1517, 1518
Block No 70	T. S. Nos.	2645 to 2732
Block No 71	T. S. Nos.	2733 to 2740
Block No 72	T. S. Nos.	2741 to 2749
Block No 73	T. S. Nos.	2750 to 2763

**2. Railway affected Area Detailed Development Plan part - I
Ward -2**

Block No 28	T. S. Nos.	1625 to 1696
Block No 29	T. S. Nos.	1697 to 1718
Block No 30	T. S. Nos.	1719 to 1731, 2527, 2528/A, 2529/D
Block No 31	T. S. Nos.	1733 to 1773, 2528/B, 2529/A1, 2529/C1, C2
Block No 32	T. S. Nos.	1774 to 1776, 1778, 1779, 1781 to 1785, 2529/A2C, B2B, B2C
Block No 33	T. S. Nos.	1786 to 1790, 2529/A1A, A2B, B2A2
Block No 50	T. S. Nos.	2200 to 2238, 2241 to 2248, 2250 to 2267, 2523/B1, B2, 2524/B1,B2,B3,2525/A1,A2,A3, B1,B2,B3, 2526/A1,A2,B

Block No 52	T. S. Nos.	2397 to 2399, 2401pt, 2402, 2405 to 2411, 2413 to 2424, 2523/A1, A2, A3, B2, 2524/A
Block No 59	T. S. Nos.	1791, 1792, 2672 to 2696
Block No 60	T. S. Nos.	2697 to 2706
Block No 61	T. S. Nos.	2707 to 2718
Block No 76	T. S. Nos.	2239, 2240, 2938 to 2947

3. Railway Affected Area Detailed Development Plan part - II
Ward -2

Block No.	T.S.Nos	Block No.	T.S.Nos
17	721 to 732	55	747 to 750,755,756, 2566 to 2591
18	735 to 738,740 to 746	56	752 to 754,2592 to 2618
33	1794 to 1797	57	757 to 761,2619 to 2664
34	1798,1799,1801 to 1803,1805 to 1817,2530,2531	58	2665 to 2671
35	1818 to 1821 and 2532	62	1800,2719 to 2749
36	1825 to 1853	63	2750 to 2761
37	1854 to 1885	64	2750 to 2761
38	1886 to 1891,2448 to 2521	65	2781 to 2796
39	1892 to 1911	66	2797 to 2807
40	1912 to 1911	67	2808 to 2816
41	1943 to 1999	68	1804,2817 to 2829
42	2000 to 2017,2019 to 2022	69	2830 to 2838
43	2023 to 2043	70	2839 to 2860
44	2044 to 2056,2533 & 2534	71	2861 to 2878
45	2059 to 2070	72	2879 to 2894

T.L.P.A

46	2071 to 2122	73	2895 to 2917
53	733,762,2532 to 2553	74	2918 to 2937
54	734 to 751,2554 to 2565	75	1822

**4. Railway Affected Area Detailed Development Plan part – III
Ward - 2**

Block No 32	T. S. Nos.	1777, 1780
Block No 47	T. S. Nos.	2123 to 2159, 2161
Block No 48	T. S. Nos.	2162 to 2165
Block No 49	T. S. Nos.	2167 to 2170, 2172 to 2192
Block No 50	T. S. Nos.	2193 to 2199, 2268 to 2273
Block No 51	T. S. Nos.	2274 to 2304, 2306 to 2354
Block No 52	T. S. Nos.	2355 to 2396, 2401pt, 2427 to 2446, 2522

**5. Bye Pass Road Detailed Development Plan No. I
Ward – 3**

Block No 1	T. S. Nos.	5 to 16, 18
Block No 2	T. S. Nos.	37pt, 38 to 41, 43pt, 44 to 48, 49pt, 50, 51, 53 to 78, 80

**6. Bye Pass Road Detailed Development Plan No. II
Ward – 3**

Block No 2	T. S. Nos.	52pt, 79, 97 to 101, 103 to 124, 125pt, 126pt, 127pt, 128pt, 129pt, 130 to 136, 144 to 152
Block No 3	T. S. Nos.	153 to 168, 217 to 230

Block No 4	T. S. Nos.	231 to 257, 310 to 317
Block No 5	T. S. Nos.	318 to 321, 328 to 317

7. Bye Pass Road Detailed Development Plan No. III
Ward - 3

Block No 4	T. S. Nos.	258 to 309
Block No 5	T. S. Nos.	322 to 327, 335
Block No 12	T. S. Nos.	721 to 760
Block No 13	T. S. Nos.	761 to 865
Block No 56	T. S. Nos.	3014 to 3018

8. Bye Pass Road Detailed Development Plan No. IV
Ward - 3

Block No 32	T. S. Nos.	1577 to 1650
Block No 48	T. S. Nos.	2424 to 2439, 2441, 2442
Block No 49	T. S. Nos.	2443 to 2452, 2469 to 2477
Block No 50	T. S. Nos.	2478 to 2490
Block No 55	T. S. Nos.	2868 to 2884, 2912 to 2918, 2920
Block No 56	T. S. Nos.	2921 to 3013, 3019 to 3022

9. Bye Pass Road Detailed Development Plan No. V
Ward - 3

Block No 50	T. S. Nos.	2491 to 2498
Block No 51	T. S. Nos.	2499 to 2525
Block No 52	T. S. Nos.	2526 to 2606

Block No 53	T. S. Nos.	2635 to 2675, 2712 to 2714, 2722 to 2729
Block No 55	T. S. Nos.	2853
Block No 56	T. S. Nos.	2974

**10. Jambukeswaram Extension Detailed Development Plan
Ward - 3**

Block No 2	T. S. Nos.	35 to 37, 42, 43, 49, 52, 125, 126pt, 127pt, 129pt, 137 to 143
Block No 14	T. S. Nos.	866 to 908 (Full)
Block No 15	T. S. Nos.	909 to 1007
Block No 16	T. S. Nos.	1008 to 1055
Block No 19	T. S. Nos.	1113 to 1114
Block No 49	T. S. Nos.	2453 to 2468

**11. Cantonment Detailed Development Plan No 1
Ward - K**

Block No 1	T. S. Nos.	1 to 9
Block No 5	T. S. Nos.	1 to 5
Block No 6	T. S. Nos.	1 to 32
Block No 7	T. S. Nos.	1 to 21
Block No 8	T. S. Nos.	1 to 18

**12. Cantonment Detailed Development Plan No 2
Ward - K**

Block No 9	T. S. Nos.	1 to 5
Block No 10	T. S. Nos.	1 to 15
Block No 11	T. S. Nos.	1 to 5

Block No 12	T. S. Nos.	1 to 12
Block No 13	T. S. Nos.	1 to 106
Block No 14	T. S. Nos.	1 and 2

13. Cantonment Detailed Development Plan No 3

Ward - K

Block No 15	T. S. Nos.	1 to 83
Block No 16	T. S. Nos.	1 to 10
Block No 25	T. S. Nos.	1 to 6
Block No 26	T. S. Nos.	1 to 17

14. Cantonment Detailed Development Plan No 7

Ward - K

Block No 29	T. S. Nos.	1 and 2
Block No 30	T.S.Nos.	1 to 157

Ward - L

Block No 15	T. S. Nos.	1 to 5
Block No 16	T. S. Nos.	1 to 4

15. Court Complex Detailed Development Plan

Ward - E

Block No 14	T. S. Nos.	27pt
Block No 24	T. S. Nos.	1, 2pt, 3/1pt, 3/2pt, 4pt, 5 to 9, 14, 15, 75pt, and 77pt
Block No 26	T. S. Nos.	33pt, 34pt, 35pt, 36pt and 37pt
Block No 27	T. S. Nos.	1 to 40

Ward - J

Block No 1	T. S. Nos.	1
Block No 2	T. S. Nos.	1 to 98
Block No 17	T. S. Nos.	1 to 75
Block No 18	T. S. Nos.	1 to 34
Block No 19	T. S. Nos.	1

16. Varaganeri South Detailed Development Plan

Varaganeri Village: S.F Nos, 111, 114/1A, 2A, 3A, 115 to 121, 122/1, 123/1, 2A, 2B, 3A, 124, 125, 126/2to7, 127/2A, 170 to 174, 178 to 197.

17. Kilapudhur Area Detailed Development Plan**Ward - I**

Block No 33	T. S. Nos.	1 to 108
Block No 34	T. S. Nos.	1 to 47
Block No 35	T. S. Nos.	1 to 156
Block No 36	T. S. Nos.	1 to 93
Block No 37	T. S. Nos.	1 to 113
Block No 38	T. S. Nos.	1 to 105
Block No 39	T. S. Nos.	1 to 114
Block No 40	T. S. Nos.	1 to 115
Block No 41	T. S. Nos.	5 to 22
Block No 42	T. S. Nos.	1 to 103
Block No 43	T. S. Nos.	1 to 65
Block No 44	T. S. Nos.	1 to 6,8 to 25
Block No 45	T. S. Nos.	1 to 102
Block No 46	T. S. Nos.	1 to 47

T.L.P.A

18) Puthur road West extension Detailed Development Plan**Ward - E**

Block No 1	T. S. Nos.	1 to 25 & 27 to 36
Block No 2	T. S. Nos.	1 to 79
Block No 3	T. S. Nos.	1 to 32
Block No 4	T. S. Nos.	1 to 64
Block No 5	T. S. Nos.	1 to 33
Block No 6	T. S. Nos.	1 to 42 & 45
Block No 7	T. S. Nos.	1 to 70
Block No 8	T. S. Nos.	1 & 2
Block No 9	T. S. Nos.	1 to 57 except 27/1

19. Uvvakondan Tirumalai Detailed Development Plan No. 1

Uvvakondan Tirumalai Village S. F. Nos. 1 to 22, 56A/1A1pt, 56A/1A3, 56B, 57 to 66, 67/2 to 5, 68 to 73 and 160

20. Uvvakondan Tirumalai Detailed Development Plan Nos. 2

Uvvakondan Tirumalai Village S. F. Nos. 23 to 49, 51 to 55, (56/1A1 Part, 1A2, 1B2), 129 to 156, 158, 159 and 161

21. Salai road Extension Detailed Development Plan**Ward B**

Block No 11	T. S. Nos.	3 to 8, 10 to 117, 119 to 139
Block No 12	T. S. Nos.	2 to 140
Block No 13	T. S. Nos.	1 to 46, 48 to 100
Block No 14	T. S. Nos.	1 to 96
Block No 21	T. S. Nos.	7 to 68, 70 to 98

22. Golden rock Detailed Development Plan No. 1**42, Kottapattu Village**

S. F. Nos. 106, 107/1 to 4, 108/1,2,3A,3B,3C, 109/1 to 19, 110/1A,1B, 1C,2B, 119/1,2, 120/1,2, 121 to 123, 124/1 to 8, 125/1,2, 126, 127, 199/1,2A,2B,2C,2D1, 2D2,3 to 5, 200/1,2,3A,3B,3C,3D, 201/1,2

23. Golden rock Detailed Development Plan No. 2**42, Kottapattu Village**

S. F. Nos. 128/1,2, 129, 130/1,2, 131/1A,1B,1C,2, 132/1A1,1A2,1B,2, 133/1 to 3, 134/1,2, 135, 136/1,2A,2B,2C1,2C2, 142/1 to 3,4A,4B,5A, 5B, 6,7, 143/1,2A,2B, 2C,2D,3A,3B,4 to 9,10A,10B, 144/1 to 3, 196, 197/1 to 5, 198

24. Golden rock Detailed Development Plan No. 3**42, Kottapattu Village**

S. F. Nos. 138 to 141, 145 to 154, 166 to 169

25. Golden rock Detailed Development Plan No. 5**42, Kottapattu Village**

S. F. Nos. 155 to 165, 176 to 180, 305, 306

26. Golden rock Detailed Development Plan No. 7**42, Kottapattu Village**

317, 321A, 321B, 322 to 330, 331A, 331B, 332, 333A, 333B, 333C, 352 to 354

27. Golden rock Detailed Development Plan No. 8**42, Kottapattu Village**

303, 304, 307 to 316, 318, 349, 350, 351

28. Priatiyur West Detailed Development Plan No.1**32/1, Pirattiyur west village**

16 to 27, 34 to 51

35. Panchayat Area**Coleroon North Detailed Development Plan No. 5**

Thalakkudi Village: S. F. Nos. 5 to 18 and 31

Bikshandar Koil Village: S. F. Nos. 65 to 74

36. Panchayat Area**Coleroon North Detailed Development Plan No. 6**

Bikshandar Koil Village: S. F. Nos. 51, 53, 59 to 64, 75 to 86,
117 to 126 and 287

37. Panchayat Area**Coleroon North Detailed Development Plan No. 7**

Bikshandar Koil Village: S. F. Nos. 87 to 104, 111 to 116,
350 to 352

**29. Pandamangalam Detailed Development Plan No.1
Pandamangalam Village.**

11 to 13, 16, 17pt, 18 to 20, 25 to 31, 16 to 81, 83

**30. Pandamangalam Detailed Development Plan No.2
Pandamangalam Village.**

21 to 24, 82, 84 to 100, 101pt, 106 to 112, 114, 115,117

**31. Pandamangalam Detailed Development Plan No.3
Pandamangalam Village.**

101pt, 102 to 105, 113, 118 to 123, 138 to 146

**32. Pandamangalam Detailed Development Plan No.4
Pandamangalam Village.**

127 to 137, 147 to 160

33. Panchayat Area

Coleroon North Detailed Development Plan No. 3

Thalakkudi Village: S. F. Nos. 49 and 50

Bikshandar Koil Village: S. F. Nos. 21 to 26, 32/1, 33/1, 2A, 2B, 34/1 to 7B, 35/1A to 6, 36, 38pt, 39, 40B/4 to 15, 47 to 49, 52, 53pt, 54/1A to 3A

34. Panchayat Area

Coleroon North Detailed Development Plan No. 4

Thalakkudi Village: S. F. Nos. 1 to 4 and 48

Bikshandar Koil Village: S. F. Nos. 27 to 31, 32/2, 3, 33/3 to 8, 34/8 to 11, 35/7 to 10Gs, 54/4 to 9, 55 to 58

HEIGHT RESTRICTION ZONE

Building with ground floor + 2 floors and the height not exceeding 9 metres is permissible within this Zone.

Ward No	Block No	T.S.Nos
1	25	Full
	26	930,931,932,938,939,959 to 965
	27	966pt (Flood bank road)
	28 to 42	Full
	43	1416,1438 to 1449,1450pt (Road)
	44 to 69	Full
2	1 to 37	Full
	38	1886,1887,2448 to 2465,2505 to 2514,2515pt (Road),2516 to 2520
	42	2022
	43 to 48	Full
	49	2167 to 2169,2173 to 2192
	50, 51	Full
	52	All T.S Nos. Except 2367/2&2447
3	1	17 to 34
	37 to 41	Full
	42	All T.S .Nos. except2309&2310
	43	2323/B,2325/B

ANNEXURE 'A'**GOVERNMENT OF TAMIL NADU****ABSTRACT**

LOCAL PLANNING AREA – Tiruchirappalli – Declaration of Local Planning Area under section 10(1) of the Town and Country Planning Act 1971 – Preliminary Notification – issued.

RURAL DEVELOPMENT AND LOCAL ADMINISTRATION DEPARTMENT

G. O. Ms. No. 936
April 1974

Dated: 5th

Read:

1. G. O. Ms. No. 1988 RDLA dated 20.09.73
2. From the Commissioner, Tiruchirappalli Municipality
Letter No. F12/26662/73 dt. 18.10.93
3. From the Joint Director of Town and Country Planning
Letter No. 37958/73 SM dt. 07.01.74

ORDER:

In super session of the orders issued in the G. O. first read above, it is proposed to declare the local areas specified in Column (3) of the table in the notification appended to this order forming a local planning area mentioned in the corresponding entry in Column (2) thereof to be a local planning area and to constitute for such local planning area a local planning authority. The appended notification will be republished in English and in Tamil in the Tiruchirappalli District Gazette.

The Collector of Tiruchirappalli is requested to republish the notification in the District Gazette.

The Director of Translation, Madras is requested to arrange to have the notification translated into Tamil and forward the translation urgently to the Collector.

The Collector of Tiruchirappalli is requested to report to Government the date of republication of the notification in the District Gazette.

(BY ORDER OF THE GOVERNOR)

M. M. RAJENDRAN
Secretary to Government

T.L.P.A

APPENDIX**NOTIFICATION**

In exercise of the powers conferred by sub-section (i) of section 10 of the Tamil Nadu Town and Country Planning Act 1971 (Tamil Nadu Act 35 of 1972) and in super session of the Notification II-1 No. 4800 of 1973 published at pp. 514-515 of part II Section 1 of the Tamil Nadu Government Gazette, dated 17.10.73, the Governor of Tamil Nadu hereby declares his intention to specify the local planning area specified in Column (3) of the table below to be a Local Planning Area with the name specified corresponding entry in Column (2) thereof.

Notice is hereby given that this notification will be taken into consideration again under sub-section (4) of the said section 10 on or after the expiry of 2 months from the date of the publication of this notification in the Tamil Nadu Government Gazette and that any objection or suggestion which may be received from any inhabitant or any local authority or institution in the said local area with respect there to before expiry of the period aforesaid will be dully considered by the Government of Tamil Nadu. Objection and suggestion writing, if any should be addressed to the secretary to Government, Rural Development and Local Administration Department, Fort St. George, Chennai - 09.

T.L.P.A

THE TABLE

S. No.	Name of Local Planning Area	Area forming the Local Planning Area
		No. & Name of Revenue Village
1.	Tiruchirappalli I	Tiruchirappalli Taluk 1. Killikkudi / 2. Uttamaseri / 3. Panayapuram / 4. Tiruvalarsolai / 5. Kodayampatti / 6. Vellittirumuttam / 7. Thimmarayasamudram / 8. Melur / 9. Kambarasampettai / 10. Muttarasampettai <i>nakur</i> / 11. Palur / 12. Allur / 13. Mekkudi / 21. Marudandakurichi / 22. Somarasampettai / 27. Tayanur / 28. Kalligudi / 31. Sattanurputtur / 32. Pirattiyur / 33. Nachchikkurichi / 34. Cholanganallur / 35. Uyyakkondantirumalai / 36. Malliyampattu / 37. Pandamangalam / 38. Damalayarabhayam / 39. Chinthamani / 40. Puthur, Tennur, Nattarasanpallivasal, Peria Vadavur / 41/1 / 2 & 3 Abisekapuram / 42. Kottapattu / 43. Gundur / 44. Cholamadevi / 45. Kilkurichi / 46. Kilkalkandarkottai / 47. Alattur / 48. Varaganeri / 49. Daranallur / 50. Devadanam, Chinnavadavur / 51. Panaiyakurichi /

T.L.P.A

S. No.	Name of Local Planning Area	Area forming the Local Planning Area
		No. & Name of Revenue Village
		52. Ariyamangalam
		53. Kuvakudi ✓
		54. Kilamullakkudi ✓
		55. Vengur ✓
		56. Papakurichi ✓
		57. Ellakudi ✓
		58. Agram ✗
		59. Tiruverambur
		60. Kuttappar
		61. Arasangudi ✓
		64. Turnedungulam
		65. Valavandankottai
		66. Asur
		67. Palangavangudi
		83. Natajapuram ✓
		84. Tuvagudi
		86. Tiruchirappalli town proper
		87. Tiruchendurai
		90. Ukkadai Ariyamangalam (Inam)
		91. Kandalur (Inam)
		92. Kumbagudi (Inam)
		93. Navalpattu (Inam)
		94. Suriyur (Inam)
		95. Ilandaipatti (Inam)
		96. Velayudangudi (Inam)
		97. Tenripatti (Inam)
		98. Ulunduni (Inam)
		99. Pulangudi (Inam)
		100. Krishnasamudram (Inam) I & II bit
		101. Sengulam
		107. Mekkudi (Inam) ✓
		116. Panjappur (Inam)
		<u>LALGUDI TALUK</u>
		16. Bikshandarkoil ✓
		22. Talakudi ✓
		<u>THANJAVUR TALUK</u>
		1. Tohur ✓

ANNEXURE 'B'**GOVERNMENT OF TAMIL NADU****ABSTRACT**

LOCAL PLANNING AREA - Tiruchirappalli Declaration - Notification under section 10 (4) of the Town and Country Planning Act 1971 - issued.

RURAL DEVELOPMENT AND LOCAL ADMINISTRATION DEPARTMENT

G. O. Ms. No. 1669
July 1974

Dated: 16th

Read:

G. O. Ms. No. 936 RD&LA dated 05.04.1974

ORDER:

A proposal notifying the intention of the Government to declare certain local areas forming a local planning authority, was published at page 241 of part II section 2 of the Tamil Nadu Government Gazette, dated 01.05.74 for general information as required under sub-section (3) of section 10 of the Tamil Nadu Town & Country Planning Act 1971 (Tamil Nadu Act 35 of 1972) No objection and suggestion having been received, the Government declare the local areas specified in column (3) of the Table in the Notification appended to this order to be a local planning area by the name specified in the corresponding entry in column (2) thereof.

The appended notification will be published in the Tamil Nadu Government Gazette.

M. M. RAJENDRAN
Secretary to Government

/ True Copy /

NOTIFICATION

In exercise of the powers conferred by sub-section (4) of section 10 of the Tamil Nadu Town & Country Planning Act 1971 (Tamil Nadu Act 35 of 1972) and after previous publication of the declaration under sub-section (1) thereof, the Governor of Tamil Nadu hereby declares the area comprising the revenue villages specified in column (3) of the Table below to be a local planning area under the name specified in the corresponding in column (2) thereof.

T.L.P.A

THE TABLE

S. No.	Name of Local Planning Area	Area forming the Local Planning Area No. & Name of Revenue village
1.	Tiruchirappalli I	Tiruchirappalli Taluk 14. Killikkudi 15. Uttamaseri 16. Panayapuram 17. Tiruvalarsolai 18. Kondayampatti 19. Vellittirumuttam 20. Thimmarayasamudram 21. Melur 22. Kamarasampettai 23. Muttarasampettai 24. Palur 25. Allur 26. Mekkudi 21. Marudandakurichi 22. Somarasampettai 27. Tayanur 28. Kalligudi 31. Sattanurputtur 32. Pirattiyur 33. Nachchikkurichi 34. Cholanganallur 35. Uyyakkondantirumalai 36. Malliyampattu 37. Pandamangalam 38. Damalayarabhayam 39. Chinthamani 40. Puthur, Tennur, Nattarasappallivasal, Peria Vadavur 41/1 2 & 3 Abisekapuram 42. Kottapattu 43. Gundur 44. Cholamadevi 45. Kilkurichi 46. Kilkalkandarkottai 47. Alattur 48. Varaganeri 49. Daranallur 50. Devadanam, Chinnavadavur 51. Panaiyakurichi

T.L.P.A

S. No.	Name of Local Planning Area	Area forming the Local Planning Area
		No. & Name of Revenue Village
		52. Ariyamangalam 53. Kuvakudi 54. Kilamullakkudi 55. Vengur 56. Papakurichi 57. Ellakudi 58. Agram 59. Tiruverambur 60. Kuttappar 61. Arasangudi 64. Turnedungulam 65. Valavandankottai 66. Asur 67. Palangavangudi 83. Natajapuram 84. Tuvagudi 86. Tiruchirappalli town proper 87. Tiruchendurai 90. Ukkadai Ariyamangalam (Inam) 91. Kandalur (Inam) 92. Kumbagudi (Inam) 93. Navalpattu (Inam) 94. Suriyur (Inam) 95. Ilandaipatti (Inam) 96. Velayudangudi (Inam) 97. Tenripatti (Inam) 98. Ulunduni (Inam) 99. Pulangudi (Inam) 100. Krishnasamudram (Inam) I & II bit 101. Sengulam 107. Mekkudi (Inam) 116. Panjappur (Inam) <u>LALGUDI TALUK</u> 16. Bikshandarkoil 22. Talakudi <u>THANJAVUR TALUK</u> 1. Tohur

/ True Copy /

Sd.....
Section Officer.

T.L.P.A

ANNEXURE 'C'**GOVERNMENT OF TAMIL NADU****ABSTRACT**

Local Planning Area – Trichy declared under section 10 (L) act – inclusion of additional villages in the Trichy Local Planning area – Notification under section 10 (1) of the act – issued.

HOUSING AND URBAN DEVELOPMENT DEPARTMENT

G. O. Ms. No. 1414

Dated: 25th Oct' 1980
Read:

1. G. O. Ms. No. 1669 RD&LA dated 16.07.74
2. From the Director of Town and Country Planning
Letters Roc. No. 16505/77 MP dt. 18.06.77 & 19.11.77

ORDER:

It is proposed to declare the intension of the Government to include local areas specified in Column (3) of the table in the notification appended to this order, in the Tiruchirappalli local planning area already declared in the G. O. first read above. The appended notification will be published in English the Tamil Nadu Government Gazette and republished in English and Tamil in the Tiruchirappalli District Gazette.

The Collector of Tiruchirappalli is requested to republish the notification in the District Gazette.

The Director of Translation, Madras is requested to arrange to have the notification translated into Tamil and forward the translation urgently to the Collector.

The Collector of Tiruchirappalli is requested to report to Government the date of republication of the notification in the District Gazette.

(By order of the Governor)

P. KANDASAMY
Commissioner and Secretary to Government

To
The Deputy Director of Town & Country Planning,
Tiruchirappalli.

T.L.P.A

APPENDIX - NOTIFICATION

In exercise of the powers conferred by sub-section (1) of section 10 of the Tamil Nadu Town & Country Planning Act 1971 (Tamil Nadu Act 35 of 1972) the Governor of Tamil Nadu hereby declares his intension to specify the local areas specified below in the Tiruchirappalli Local planning area and takes the following amendment to the Rural Development and Local Administration Department Notification No. 11 (2) Rul/3746/74 dated the 16th July 1974 published at pp.438-439 in part II section 2 of the Tamil Nadu Government Gazette dated 21st August 1974.

Notice is hereby given that this notification will be taken into consideration under sub-section (4) of the said section 10 of the said act on or after the expiry of two months from the date of the publication of this Notification in the Tamil Nadu Government Gazette and that any objection or suggestion which may be received from any inhabitant or any local authority or institution in the said local area with respect thereto before the expiry of the period aforesaid will be duly considered by the Government of Tamil Nadu. Objections and suggestions in writing, if any, should be addressed to the Secretary to Government, Housing and Urban Development Department, Fort St. George, Madras-09.

DRAFT AMENDMENT

In the said notification in column (3) of the table against the entry 'Tiruchirappalli' in column (2) the following entry shall be added namely.

a. Tiruchirappalli Taluk

14. Andanllur
15. Tirupiraitturai
18. Kodivalam
19. Kulumani
20. Perur
23. Kumaravayalur
24. Mullikkarumbur
26. Adavattur
30. Thirumalisamudram
62. Killayur
63. Pattalapettai
91. Navalur Kottapattu
92. Paganur
96. Nagamangalam
98. Mudikondan

b. Lalgudi Taluk

1. Cholanganallur
2. Kariyumanikkam
3. Killiyanallur
4. Malpattu
5. Tiruvasai
6. Kovathakudi
8. Theerampalayam
119. Thirupangili
112. Poonampalayam
13. Ulandagudi
14. Manachanallur
15. Madavapperumal kovil
17. Koothur
18. Melasidevimmangalam
19. Vengangudi
20. Medakudi
21. Pudukudi
23. Appadurai
125. Keeramangalam
126. Therkuchattiram
24. Esanakorai
25. T.Valavanur
26. Valadi
27. Sirumarudur
28. V.Turaiyur
29. Kannanur
30. Marudur
31. Valavanur
64. Puvalur
65. Manakkal
68. Kukur
69. Mummudi cholamangalam
70. Lalgudi
71. Sirudayur
72. Thirumangalam
75. Kilperungavur
76. Nerinjalakudi
77. Nagar Kilamrimangalam (Inam)
78. Angari
79. Pambaramsetti

- 80. Seshasamudram
- 82. Javathinathapuram
- 83. Thirumanamedu
- 81. Edayathimangalam
- 120. Rajampalayam
- 121. Samayapuram
- 122. Kalpalayam

d. Thanjavur Taluk

- 1. Tohur
- 2. Padirikudi
- 3. Koviladi

P. KANDASAMY
Commissioner and Secretary to Government

ANNEXURE 'D'**GOVERNMENT OF TAMIL NADU****ABSTRACT**

Local Planning Area – Trichy declared under section 10 (b) act – Exclusion of villages in the Trichy Local Planning area – Notification under section 10 (1) of the act – issued.

HOUSING AND URBAN DEVELOPMENT DEPARTMENT

G. O. Ms. No. 1415

Dated: 25th Oct' 1980
Read:

3. G. O. Ms. No. 1669 RD&LA dated 16.07.74
4. From the Director of Town and Country Planning
Letter No. 9477/80 D4 dt. 10.07.80

ORDER:

It is proposed to declare the intension of the Government to include local areas specified in Column (3) of the table in the notification appended to this order, in the Tiruchirappalli local planning area already declared in the G. O. first read above. The appended notification will be published in English the Tamilnadu Government Gazette and republished in English and Tamil in the Tiruchirappalli District Gazette.

The Collector of Tiruchirappalli is requested to republish the notification in the District Gazette.

The Director of Translation, Madras is requested to arrange to have the notification translated into Tamil and forward the translation urgently to the Collector.

The Collector of Tiruchirappalli is requested to report to Government the date of republication of the notification in the District Gazette.

(By order of the Governor)

P. KANDASAMY
Commissioner and Secretary to Government

T.L.P.A

APPENDIX - NOTIFICATION

In exercise of the powers conferred by sub-section (1) of section 10 of the Tamil Nadu Town & Country Planning Act 1971 (Tamil Nadu Act 35 of 1972) the Governor of Tamil Nadu hereby declares his intension to exclude areas specified below in the Tiruchirappalli Local planning area and makes the following amendment to the Rural Development and Local Administration Department Notification No. 11 (2) Rul/3746/74 dated the 16th July 1974 published at pages 438-439 in part II section 2 of the Tamil Nadu Government Gazette dated 21st August 1974.

Notice is hereby given that this notification will be taken into consideration under sub-section (4) of the said section 10 of the said act on or after the expiry of two months from the date of the publication of this Notification in the Tamil Nadu Government Gazette and that any objection or suggestion which may be received from any inhabitant or any local authority or institution in the said local area with respect thereto before the expiry of the period aforesaid will be duly considered by the Government of Tamil Nadu. Objections and suggestions in writing, if any, should be addressed to the Secretary to Government, Housing and Urban Development Department, Fort St. George, Madras-09.

DRAFT AMENDMENT

In the said notification in the table, in column (3) under the heading "Tiruchirappalli Taluk" against the entry 'Tiruchirappalli' in column (2) the following entry shall be omitted namely.

- "43. Gundur
- 44. Cholamadevi
- 45. Kilkurichi
- 46. Kilakalkandarkottai
- 59. Tiruverambur
- 60. Kuttapar
- 64. Tirunedungulam
- 65. Vlavandankottai
- 66. Asur
- 67. Palangavangudi
- 84. Tuvagudi
- 92. Kumbagudi (Inam)
- 93. Navalpattu (Inam)
- 94. Suriyur (Inam)
- 95. Ilandaipatti (Inam)
- 97. Tenerippatti (Inam)
- 99. Pulangudi (Inam)"

P. KANDASAMY
Commissioner and Secretary to Government

T.L.P.A

ANNEXURE 'E'**GOVERNMENT OF TAMIL NADU****ABSTRACT**

New Town Development Authority – Navalpattu – Declaration of Site for New Town under section 10 (1) (c) of Tamil Nadu Town & Country Planning Act 1971 – Preliminary Notification act – issued.

HOUSING AND URBAN DEVELOPMENT DEPARTMENT

G. O. Ms. No. 259

Dated: 15th April 1981
Chitharai 4, Thunmathi
Thiruvalluvar Aandu 2012

Read: From the Director of Town and Country Planning letter Roc. No. 9477/80 D4 dated 10.07.80

ORDER:

It is proposed to declare the local areas specified in Column (3) of the table in the notification appended to this order, forming site for New Town mentioned in the corresponding entry in column (2) thereof, to be a site for the New Town Development Authority.

The appended notification will be published in English in the Tamil Nadu Government Gazette and republished in English and in Tamil, in the Tiruchirappalli District Gazette. The Collector of Tiruchirappalli is requested to republish the notification in the District Gazette.

The Director of Translation, Madras is requested to arrange to have the notification translated into Tamil and forward the translation urgently to the Collector.

The Collector of Tiruchirappalli is requested to report to Government, the date of republication of the notification in the District Gazette.

(By order of the Governor)

P. KANDASAMY
Commissioner and Secretary to Government

T.L.P.A

APPENDIX – NOTIFICATION

In exercise of the powers conferred by clause (c) of sub-section (1) of section 10 of the Tamil Nadu Town & Country Planning Act 1971 (Tamil Nadu Act 35 of 1972) the Governor of Tamil Nadu hereby declares his intension to specify the areas specified in column (30) of the Table below as the site for a new town with the name specified in the corresponding entry in column (2) thereof.

Notice is hereby given that this notification will be taken into consideration under sub-section (4) of the said section 10 of the said act, on or after the expiry of the period of two months from the date of the publication of this Notification in the Tamil Nadu Government Gazette and that any objection or suggestion, which may be received from any inhabitant or any local authority or institution in the said local area with respect thereto before the expiry of the period aforesaid will be duly considered by the Government of Tamil Nadu. Objections and suggestions in writing, if any, should be addressed to the Secretary to Government, Housing and Urban Development Department, Fort St. George, Madras-09.

THE TABLE

S. No.	Name of New Town	Area forming of the site for New Town		
		No. & Name of Revenue Village		
1.	Navalpattu	<u>Tiruchirappalli Taluk</u>		
		43. Gundur		
		44. Sholamadevi		
		45. Kila kurichi		
		46. Kilakalkandarkottai		
		59. Thiruverambur		
		60. Kuttapar		
		64. Tirunedungulam		
		65. Valavandankottai		
		66. Asur		
		67. Palanganangudi		
		84. Thuvakudi		
		101. Suriyur		
		102. Kumbakudi		
		103. Navalpattu		
		104. Pulangudi		
		105. Ilandipatti		
		106. Thenripatti		
				<u>Kulathur Taluk</u>
				48. Mandaiyur
		50. Singathakuruchi		
		51. Kumaramangalam		
		52. Mattur		

P. KANDASAMY
Commissioner and Secretary to Government

T.L.P.A

ANNEXURE 'F'**GOVERNMENT OF TAMIL NADU****ABSTRACT**

New Town Development Authority – Navalpattu – Declaration of Site for New Town under section 10 (1) of Tamil Nadu Town & Country Planning Act 1971 – Preliminary Notification act issued – confirmation under section 10 (4) of the Act - ordered.

HOUSING AND URBAN DEVELOPMENT DEPARTMENT

G. O. Ms. No. 1044

1982

Dated: 24th April

Read:

1. G. O. Ms. 259 Housing and urban Development dated 16.04.1981
2. From the Director of Town & Country Planning,
Letter Roc. No. 9477/80 dated 11.01.82, 18.06.82 & 12.08.82

ORDER:

A proposal notifying the intention of the Government to declare certain local areas forming a New Town Area and to constitute for such New Town Development Authority was published at page 343 of part II section 2 of the Tamil Nadu Government Gazette dated the 27th May 1981 for general information as required under sub-section (3) of section 10 of the Tamil Nadu Town and Country Planning Act 1971 (Tamil Nadu Act 35 of 1972). No objection or suggestion having been received, the Government declare the local areas specified in column (3) of the Table in the notification appended to this order to be a New Town Area by name specified in the corresponding entry in column (2) thereof.

The appended notification will be published in English in the Tamil Nadu Government Gazette.

(By order of the Governor)

C. RAMACHANDRAN
Commissioner and Secretary to Government

/ Forwarded by order /

(Sd.).....
Section Officer

T.L.P.A

APPENDIX - NOTIFICATION

In exercise of the powers conferred by sub-section (1) of section 10 of the Tamil Nadu Town & Country Planning Act 1971 (Tamil Nadu Act 35 of 1972) and after previous publication of the declaration under sub-section (1) thereof the Governor of Tamil Nadu hereby declared the areas specified in column (3) of the Table below be as the site for a New Town with the name specified in the corresponding entry in column (2) thereof.

THE TABLE

S. No.	Name of New Town	Area forming of the site for New Town	
		No. & Name of Revenue Village	
1.	Navalpattu	<u>Tiruchirappalli Taluk</u>	
		43. Gundur	
		44. Sholamadevi	
		45. Kila kurichi	
		46. Kilakalkandarkottai	
		59. Thiruverambur	
		60. Kuttapar	
		64. Tirunedungulam	
		65. Valavandankottai	
		66. Asur	
		67. Palanganangudi	
		84. Thuvakudi	
		101. Suriyur	
		102. Kumbakudi	
		103. Navalpattu	
		104. Pulangudi	
		105. Ilandipatti	
		106. Thenripatti	
			<u>Kulathur Taluk</u>
			48. Mandaiyur
	50. Singathakuruchi		
	51. Kumaramangalam		
	52. Mattur		

C. RAMACHANDRAN
Commissioner and Secretary to Government

T.L.P.A

ANNEXURE 'G'**GOVERNMENT OF TAMIL NADU****ABSTRACT**

ACT – Madras Parks, playfields and open spaces (Preservation and Regulation) act 1959
Municipal council, Tiruchirapalli – list of parks playfields and open spaces – approved.

EDUCATION DEPARTMENT

G. O. Ms. No. 562 Education
17.04.67

Dated:

Read:

G. O. Ms. 879, Educated dated 01.06.66 from the District Revenue Officer,
Tiruchirappalli letter No. J3 – 42838/66 dated 18.08.66 and dated 17.10.66 from the
Commissioner, Tiruchirappalli letter No. F7/17297/66 dated 29.08.66

Order:

In exercise of the powers conferred by sub-section (2) of section 3 of the Madras parks, Playfields and open spaces (Preservation and Regulation) act 1959 (Madras Act 26 of 1959) the Government in G.O.(Ms).No. 879 Education dated 01.06.66 ordered the publication in the Fort St. George Gazette and in the Tiruchirappalli District Gazette a draft notification containing the list of parks, playfields and open spaces in the area within the jurisdiction of the Tiruchirappalli Municipal Council and invited "Objections or Suggestions in respect of anything contained in or relating to the list within three months from the date of publication of the notification. The notification was published in English and Tamil of the Tiruchirappalli District Gazette. No objections or suggestions having been received within the time specified in the draft notification, the draft notification is hereby approved. The appended notification will be published in Fort St. George Gazette.

The Joint Director of Translations Public (TD) dept. is requested to arrange to have the notification translated into Tamil and forward the translation urgently to the Collector of Tiruchirappalli and the Commissioner, Tiruchirappalli Municipality, Tiruchirappalli.

The Collector of Tiruchirappalli is requested to republish the notification in English and Tamil in the District Gazette and inform the Government of the date of such publication.

The Commissioner, Tiruchirappalli Municipality is requested to republish the notification in the manner prescribed in rule 3 (4) (b) and (c) of the Madras Parks, Playfields and open spaces (Preservation and Regulation) rules 1964 and intimate the fact immediately to Government.

The attention of the Commissioner is invited to section of the Madras Parks, Playfields and open spaces (Preservation and Regulation) act 1959. He is informed that the parks and playfields specified in the list published with the notification would not expect with the previous sanction of the Govt. be used for any purpose other than the purpose for which they are now

(By order of the Governor)

J.Anjani Layanand
Deputy Secretary to Govt.

T.L.P.A

To
The Director of Stationery and Printing, Madras
(For publication of the notification in the Fort St. George Gazette)

The Joint Director of Translations (Public TD) Department, Madras - 9

The Collector of Tiruchirappalli, Tiruchirappalli

The Commissioner, Tiruchirappalli Municipality (Through the Chairman)

The Director of Town Planning, Madras - 1

Appendix

NOTIFICATION

In exercise of the powers conferred by sub-section (2) of section 4 of the Madras Parks, Playfields and open spaces (preservation and Regulation) act 1959 (Madras act 26 of 1959) the Governor Madras hereby approves the list of all the parks and playfields act out in the schedule below in the area within the jurisdiction of the Tiruchirappalli Municipal Council the same having been previously published as required by sub-section (2) of section 3 of the said act.

The maps, plans and documents relating to the said list will be available to the public for inspection at the Municipal Office, Tiruchirappalli between 10.30 a.m. and 5.30 p.m. on all working days.

The Schedule

List of all the parks and playfields in the areas with the jurisdiction of the Tiruchirappalli Municipal Council.

Copy of G. O. Ms. No. 1222, dated the 4th June 1967 of Rural Development and Local Administration department

Sub: PARKS AND PLAYFIELDS – Srirangam Municipality list of parks, playfields and open spaces – publication under section 3 (2) of the Madras Parks, playfields and open spaces (preservation and regulation) act 1959 – ordered.

ORDER:

The appended notification will be published in the Fort St. George Gazette.

The Director of information and publicity is requested to arrange to have the notification translated into Tamil and forward the translation urgently to the Collector of Tiruchirappalli.

The Collector of Tiruchirappalli is requested to republish the notification in English and Tamil in the District Gazette and inform the Government the date of such publication.

The commissioner, Srirangam municipality is requested to publish the notification in the manner prescribed in rule 3 (b) of the Rules issued under section 3 of the said act and intimate the fact immediately to Government.

/ By order of the Governor /

D.Philip Devaprasad
Deputy Secretary to Government

APPENDIX

NOTIFICATION

In exercise of the powers conferred by sub section (2) of section 3 of the Madras parks, playfields and open spaces (Preservation and regulation) act 1959 (Madras act 26 of 1959) the Governor of Madras hereby publishes the list of all the parks, playfields and open spaces in the area within the jurisdiction of the Srirangam Municipal council.

The maps, plans and documents relating to the said parks, playfields and open spaces will be available to the public for inspection at the Municipal office, Srirangam between 10.30 a.m. and 5.30 p.m. on all working days.

Any person interested may submit his objections or suggestions in writing in respect of anything contained in or relating to the list aforesaid to the Government within three months from the date of publication of this notification in the Tiruchirappalli District Gazette.

Objections and suggestions should be addressed to the Secretary to Government, Rural Development and local Administration department, Fort St. George, Madras – 09.

Sd.....

Superintendent

/ True Copy /

T.L.P.A

S. No.	Name of the parks and playfields	Location Ward No. division & T. S. No.	Extent in Acres	Ownership	Existing usage & condition	Accessibility	Suitability	Upkeep and maintenance
1.	P.T.Rajan park	Ward No. 3 Block 28 T.S.No. 1846/3	0 - 40469	Govt.H.S. Woriyur Municipal park named as P.T.Rajan park	Using as park	Centrally situated & easily accessible	Health & sanitary surroundings for the purpose	Rs. 4308/-
2.	Ramasamy Konar park	Ward No.2 Block 25 T.S.No. 1229	0 - 2700	Govt. Poramboke Bishkl, road	- do -	- do -	- do -	Rs. 1036/-
3.	Gandhi Tuberance park	Ward No. 2 Block 18 T.S.No.977/5	0 - 5766	Govt. Poramboke	- do -	- do -	- do -	Rs. 100/-
4.	Chetty palam park	Ward No. 2 Block 21 T.S.No. 827/1 & 75	0 - 1144	Govt. Poramboke Promenade road	- do -	- do -	- do -	Rs. 136/-
5.	Tourist Bungalow park	Ward No. 1 Block 21 T.S.No.88	0 - 40310	Govt. Dry Trichy Municipality	- do -	- do -	- do -	Rs. 1036/-
6.	Marangirivel pillai park	Ward No. 1 Block 21 T.S.No.78	0 - 10124	Govt. Poramboke Municipal park, Trichy Municipality	- do -	- do -	- do -	Rs. 936/-

S. No.	Name of the parks and playfields	Location Ward No. division & T. S. No.	Extent in Acres	Ownership	Existing usage & condition	Accessibility	Suitability	Upkeep and maintenance
7.	Othakadai(road Margin) (viz) Plaza talkies	Ward No. 1 Block T.S.No. 395/1	0 - 5200	Govt. Poramboke Williams road	Using as park	Centrally situated & easily accessible	Health & sanitary surroundings for the purpose	Rs. 1036/-
8.	Rountana park opposite to simpson	Ward No. Block 43 T.S.No. 343/1	0 - 7143	Govt. Poramboke promenade road	- do -	- do -	- do -	Rs. 1972/-
9.	Dindigul park road side margin (near National College)	Ward No.1 Block 28, 29 & 30 T.S.No. 176/1, 172 & 170	0 - 4000	Road Poramboke road	- do -	- do -	- do -	Rs. 1872/-
10.	Rengasamy Naidu park	Ward No. 8 Block 22 T.S No. 2279/1	0 - 3900	Govt. Poramboke Govt. road	- do -	- do -	- do -	Rs. 1036/-
11.	Rathinavelu thevar park (Daranallur)	Ward No. 6 Block 31 T.S.No. 3788/1	0 - 19160	Govt. Poramboke tank alienated in favour of Trichy municipality for a park	- do -	- do -	- do -	Rs. 1036/-
12.	Servai park	Ward No. 4 Block 11 T.S.No. 560	0 - 25470	Govt. Poramboke kurviyan tank park	- do -	- do -	- do -	Rs. 1036/-

T.L.P.A

S. No.	Name of the parks and playfields	Location Ward No. division & T. S. No.	Extent in Acres	Ownership	Existing usage & condition	Accessibility	Suitability	Upkeep and maintenance
13.	Ibrahim park (near thevar hall)	Ward 4 Block 19 T.S No. 1583/part	0 - 12879	Govt. Poramboke municipal Municipal garden	Using as park	Centrally situated & easily accessible	Health & sanitary surrounding for the purpose	
14.	Pookulam park L.K.S Big Bazaar	Ward 4 Block 21 T.S No. 1920	0 - 2642	Govt. Poramboke municipal pookulam park	- do -	- do -	- do -	
15.	Thiruviam py parkkalla st.	Ward 6 Block 10 T.S No. 1160	0 - 15206	Govt. Poramboke municipal Park	- do -	- do -	- do -	
16.	Ramasamy tever park (Saniyankulam)	Ward 6 Block 10 T.S No. 399	0 - 13505	Govt. Poramboke Saniyankula	- do -	- do -	- do -	
17.	Gandhi park (near Savithri Vidyasala High School)	Ward 5 Block 33 T.S No. 1986/1 1986/2	0 - 26561 0 - 27973	Govt. Poramboke Municipal public garden	Being used as park & nursery school in one corner	- do -	- do -	
18.	Lourdusampillai park (town station road)	Ward 5 Block 31 T.S No. 1927	0 - 5138	Govt. municipal land Devad -anam tank	Being used as park & child - ren play field	- do -	- do -	
19.	Roundana park (outside of junction mainta -ined by LKS)	Ward 1 Block 32 T.S No. 190/1	0 - 2830	Govt. Por. road poramboke	Being used as park	- do -	- do -	

T.L.P.A

S. No.	Name of the parks and playfields	Location Ward No, division & T. S. No.	Extent in Acres	Ownership	Existing usage & condition	Accessibility	Suitability	Upkeep and maintenance
20.	Lourusamy Pillai Gro -und (puthur Chinna maidan)	Ward 2 Block 23 T.S.No. 2232/1	1 - 11399	Govt. Por. Municipal play ground	Using as park	Centrally situated & easily accessible	Health & sanitary surrounding for the purpose	
21.	Mathuram playfield	Ward 6 Block 22 T.S.No. 3278	2 - 37877	Govt. land	- do -	- do -	- do -	
22.	ER High School playfield	Ward 5 Block 20 T.S.No. 1144	0 - 21250	Govt. Dry Turaiyur zaminda -r prasanna venka -tachala reddiar	- do -	- do -	- do -	
23.	Savithri Vidyadala High School playfield	Ward 5 Block 21 T.S.No. 1257/part	0 - 45000	Wet manager Savithri Vidyasala	- do -	- do -	- do -	
24.	Bishop Heber H.S. playfield	Ward 4 Block 2 T.S.No. 2566/AA	7 - 21668	S.P.G. College Society High School & playfield		- do -	- do -	
25.	National College playfield	Ward 5 Block 22 T.S.No. 1294 1295 1296 1297 1300 1301/1	Govt. wet G.Chinnaiya used as college now in possession of National College 0 - 19743 0 - 14674 0 - 7291 Mohamed Majid wet 0 - 15658 - do - 0 - 29206 (Now in possession of National College, Md. Majid Wet) 0 - 1732		- do -	- do -	Private	

S. No.	Name of the parks and playfields	Location Ward No. division & T. S. No.	Extent in Acres	Ownership	Existing usage & condition	Accessibility	Suitability	Upkeep and maintenance
25.		1302/1 1292/1 1292/2 1303/1 1314/1 1314/2 1306 1307 1308 1309 3326	0 - 1407 0.1775 0.98 0.1886 0.7781 0.3822 0.15246 0.0339	Govt.Por. channel Md. Majid Wet Govt.Por. channel Govt.wet.G. Chinnaipillai Md. Majid Wet Govt.Dry National College Md. Majid Wet Govt.Por. channel Railway land	Using as park			
26.	St. John Westry school playfield	Ward 1 Block 23 T.S. 117/1	12 - 9361	Govt.Por. school & St. John school & orphanage & playfield	Centrally situated & easily accessible	Health & sanitary surrounding for the purpose	Private	
27.	Sevasangam playfield	Ward 1 Block 47 T.S. 379	3 - 19212	Govt. Dry Sevesangam	Used as school & playfield	- do -	- do -	
28.	R.C. High school playfield	Ward 1 Block 40 T.S. 211	36.25178	Govt. Bishop of Trichy	Used as school & playfield	- do -	- do -	
29.	St. Joseph Anglo Indian School playfield	Ward 1 Block 69 T.S. 1404/1	1.18991	Govt. St. Josephs European Girls H.S. (holy cross convent	Whole inam dry field convent & playfield	- do -	- do -	

S. No.	Name of the parks and playfields	Location Ward No. division & T. S. No.	Extent in Acres	Ownership	Existing usage & condition	Accessibility	Suitability	Upkeep and maintenance
30.	St. Ann's H.S. playfield	Ward 1 Block 43 T.S. 338	13.11924	Whole Inam dry convents buildings St. Josephs European school	School & playfield	Centrally situated & easily accessible	Health & sanitary surrounding for the purpose	Private
31.	Ponniah's H.S. playfield	Ward 8 Block 25 T.S.2334/1 2334/2, 2333	1.8370 0.42151	Govt. Dry acquired for school purpose Govt. wet Ponniah H.S	Ponniah school & playfield	- do -	- do -	- do -
32.	Holy Redeemers H.S & playfields	Ward 7 Block 10 T.S.No. 2070 2071 2073 2074	2.32274 0.33534 1.3127 0.10136	Cathedral Catholic mission Trichy	Playfields Garden	- do -	- do -	- do -
33.	UDV High School playfield	Ward 5 Block 27 T.S.1615/1	1.1271	Govt. Wet. Urumu Seshachalam Chettiar	School & Playfield	- do -	- do -	- do -
34.	Periyar training school playfield	Ward 2 Block 22	4.8469	Govt. The secretary & Dravida self respect propaganda organization & other	Traming Training school & playfield	- do -	- do -	- do -

S. No.	Name of the parks and playfields	Location Ward No. division & T. S. No.	Extent in Acres	Ownership	Existing usage & condition	Accessibility	Suitability	Upkeep and maintenance
35.	National H.S. playfield	Ward 5 Block 5 T.S. 241 T.S. 263/2 T.S. 263/3 T.S. 271/1	3.10029 0.14623 0.18349 0.14271		College buildings & playfield -do - -do - -do -	Centrally situated & easily accessible	Health & sanitary surrounding for the purpose	Private
36.	Holy Cross College playfield	Ward 4 Block 30 T.S. 2626 2627 2628 2629 2630 2631 2632 2633 2620	0.6839 0.14432 0.10506 0.7676 0.11167 0.21472 0.13342 0.22045 2.105	Govt. wet TD Principal Holy cross college TD 762,763 TD 887 TD 762, 763 - do - TD 887 TD 1175 TD 1181	College & Girls H.S. playfield -do - -do - -do - -do - Jalanpakkiri Dharvasallis a mosque	- do -	- do -	- do -

S. No.	Name of the parks and playfields	Location Ward No. division & T. S. No.	Extent in Acres	Ownership	Existing usage & condition	Accessibility	Suitability	Upkeep and maintenance
37.	St. Joesph's College playfield	Ward 5 Block 6 T.S. 276 277 278/1 278/2 279/1 279/2 280/2B	0.8036 0.38128 0.1827 0.7759 0.4374 0.4626 1.2688	Govt. for channel Govt. wet St. Joseph college -do - -do - -do - -do - Govt. wet. St. Joseph's college playfield procurator -do - -do - -do - -do - -do - -do - -do - -do - -do -	St. Joesph's playfield	Centrally situated & easily accessible	Health & sanitary surrounding for the purpose	Private
38.	St. Joseph's college playfield	Ward 5 Block 3 T.S. 57	0.8594	St. Joseph's college	-do -	-do -	-do -	-do -
39.	SPG Mission playfield	Ward 2 Block 28 T.S. 1442 T.S. 1444 1445	4.26573 3.38890 12.6196	SPG school manager, SPG college, Principal SPG Girls school SPG Industries school	Girls & Boys school playfield	-do -	-do -	-do -

T.L.P.A

S. No.	Name of the parks and playfields	Location Ward No. division & T. S. No.	Extent in Acres	Ownership	Existing usage & condition	Accessibility	Suitability	Upkeep and maintenance
40.	Campion playfield	Ward 1 Block 49 T.S. 392/1	2.12176	Govt. Dry The Principal Campion H.S	H.S. & playfield	Centrally situated & easily accessible	Health & sanitary surrounding for the purpose	Private
41.	S.M. High School playfield (Woraiyur)	Ward 3 Block 31 T.S. 2200/2	0.19803	Govt. Por. Govt. land National College managing committee for construction of branch school	High school and playfield	- do -	- do -	- do -
42.	St. Joesph College playfield	Ward 5 Block 6 T.S. 302 303/1 303/2A 303/2B 303/2C 303/3A 303/3B 304 305 306 307 309/2 310 313/2 314	0.2525 2.29462 0.2901 0.4607 0.16224 0.968 0.100 0.8381 0.3438 0.3188 0.13325 0.8879 0.5597 0.31489 0.12960	Govt. Dry. St. Joseph college procurator playfield Govt. Wet Govt. Por. Govt. Wet Govt. Wet - do - - do - - do - - do - - do - - do - - do - - do - - do -	St. Joseph college playfield	- do -	- do -	- do -

T.L.P.A

S. No.	Name of the parks and playfields	Location Ward No. division & T. S. No.	Extent in Acres	Ownership	Existing usage & condition	Accessibility	Suitability	Upkeep and maintenance
42.		317 328 329 331 334 335 336	0.11936 0.7950 0.24698 0.15886 0.14506 0.8778 0.24924	Govt. Wet -do - -do - -do - -do - -do - -do -				

Sd. Xxxxx
R.VAIRASA WAMI
Comissioner

Sd. Xxxxx
C.R.SIVARAMAKRISHNAN
Superintendent

/ True Copy /

T.L.P.A

ANNEXURE H
TIRUCHIRAPPALLI MASTER PLAN
MASTER PLAN VARIATION

S.No.	Ward No. Block No./Village No.	T.S.Nos/S.F.Nos.	Government Order	Change of use
1.	Ward No.3 Block No.44	T.S.No.2327/A1 to A10	G.O.Ms.No.851 H&UD Dept dated 11.10.93	Agriculture use into Residential use
2.	Kottapattu village	S.F.No.37 pt and 114 pt	G.O.Ms.No.223 H&UD (UD IV) Dept. dated 21.2.95	Residential use into industrial use
3.	Dharanallur village	S.F.No.46/2B, 2C, 4A3, 6F, 6G	G.O.Ms.No.92 H&UD (UD IV) Dept dated 8.3.99.	Agriculture use into Residential use
4.	K.Abishekapuram village	S.F.No.110/13 pt	G.O.Ms.No.174 H&UD (UD IV) Dept. dated 2.7.02.	Residential use into Commercial use
5.	Panjappur Village	S.F.No.105/4, 114/1, 3A, 3B, 3C, 115/1A, 1B, 3, 131/1, 2A, 2B	G.O.Ms.No.382 H&UD (UD IV) Dept dated 14.9.2000	Primary Residential use into Educational use
6.	K.Abishekapuram village	S.F.No.217/13	G.O.Ms.No.391 H&UD(UD IV) Dept. dated 20.9.2001	Primary Residential use into Educational use
7.	K.Sathanur village	S.F.No.77B/4B2	G.O.Ms.No.79 H&UD (UD IV) Dept. dt. 12.5.03	Controlled industrial use into Primary Residential use
8.	Ward No.1 Block No.30	T.S.No.1048	G.O.Ms.No.06 H&UD (UD IV) Dept. dated 7.1.2004	Agriculture use into Mixed Residential use
9.	Pirattiyur west village	S.F.No.175/2D3	G.O.Ms.No.244 H&UD Dept dated 11.7.2005	Primary Residential use into Controlled Industrial use

10	Panjappur village	S.F.No.107/3D, 3E and 133/2	G.O.Ms.No.8 H&UD Dept. dated 3.1.2006	Primary residential use into Educational use
11.	Kottapattu village	S.F.No.308/8 to 12, 314/1A1G to 1A1M, 325/6	G.O.Ms.No.15 H&UD Dept dated 10.1.06	Primary Residential use into Educational use
12.	Ariyamangalam village	New S.F.No.261/1B2C (Old S.F.No.221/B1, B1A, 1B2C)	G.O.Ms.No.188 H&UD (UD IV (1) dated 28.7.06	Primary Residential use into General industrial use
13.	Thimmarayasamudhram village	S.F.No.11/2B1, 2D1, 12/1 pt, 2, 21/2, 5, 9	G.O.Ms.No.197 H&UD Dept UD IV (1) dated 7.8.06	Agriculture use into Mixed Residential use

அட்டவணை சான்று

மறு ஆய்வு ஒப்புதல் திருச்சிராப்பள்ளி உள்ளூர் திட்டப் பகுதிக்கான அறிக்கை வரைபடம் மற்றும் அட்டவணை மறு ஆய்வு இணைக்கத்திற்குப் பின்னர், இணக்கம் / ஒப்புதல் பெறப்பட்ட விரிவு அபிவிருத்தி திட்டங்கள் மற்றும் முழுமைத் திட்ட மாற்ற அரசாணைகளின் படியும், மறு ஆய்வு இணக்கம் பெறப்பட்ட முழுமைத் திட்டத்தின் படியும், நகர் ஊரமைப்பு இயக்குநர் சுற்றறிக்கையின் படி தயாரித்து, அட்டவணையிலுள்ள சர்வே எண்கள் / நகர அளவை எண்கள் நில உபயோகம் வாரியாக சரிபார்க்கப்பட்டு திட்டஅறிக்கை தயாரிக்கப்பட்டுள்ளது என சான்றளிக்கப்படுகிறது.

வ. ஜெயசீமா
உறுப்பினர் செயலர்.

திருச்சிராப்பள்ளி உள்ளூர் திட்டக் குழுமம்

CERTIFICATE - A**Scrutinized and Certified that**

1. The boundary of the Master Plan has been marked in red line in the plan and the area correspond to the planning permission area notified.
2. The report and all the plans have been authenticated
- 3.a. The categorization in zoning map and the categorization in zoning regulation are tallied and found correct.
- b. The survey numbers and boundary description have been specified corresponding to the delineations made in the corresponding maps for zoning and development control regulation and designated uses are tallied.
4. Detailed Development Plans/Town Planning Schemes boundaries and the notifications of Industrial/Residential areas already made Public Health Act, Municipal Act and in operations are retained and indicated in the plan
5. All the procedures prescribed in Master Plan (preparation, publication and sanction) rules have been found correct.


Member Secretary, 12/3/09
Tiruchirappalli Local Planning Authority.

CHECK LIST

TIRUCHIRAPPALLI LOCAL PLANNING AUTHORITY

PROFORMA

Name of the Region : TIRUCHIRAPPALLI

Name of the LPA : TIRUCHIRAPPALLI

I. Proposal

1. Lr.No.and date of Municipality in which proposals submitted to Regional Deputy Director for notification of LPA :
2. Lr.No.and date of Regional Deputy Director in which proposals submitted to DT&CP :
3. Lr.No.and date of DT&CP in which proposals submitted to Government :
Notification :
4. The G.O. details of Preliminary notification under Section 10(1) : G.O.Ms.No.936 RD &LA dept. dt.5.4.1974.
5. Publication details of the notification in Tamil Nadu Govt.Gazette :
6. Republication details in district gazette
1. Tamil
2. English
7. The G.O.details in which confirmation was ordered under sec. 10(4) of the Act : G.O.Ms.No.1669 RD&LA Dept. dated 16.7.74
8. Publication details of the abovesaid confirmation in Tamil Nadu Govt. Gazette : Page No.438, 439 in Part II Sec 2 of Tamil Nadu Govt. Gazette dated 21.8.1974

II. CONSTITUTION

9. The G.O.details in which authority was constituted u/s 11(1) and 11(2) of the Act : G.O.Ms.No.1133 RD&LADept dated 7.6.76 and G.O.Ms. No.759 H&UD Dept. dated 1.9.93.

10. Publication details in Tamil Nadu
Government Gazette :

III. CONSENT

11. Extension of time granted for the preparation of present land and building use map (up to date details) with C.No.and date to be entered here :
12. Resolution No. and date in which the LPA adopted the present land and Building use map :
13. Resolution No.and Date in which the L.P.A resolved to submit the Master Plan to DTCP's Lr.No.and date in which the proposals submitted to Govt.should also be noted against this column : Local Planning Authority Resolution No.1 dated 27.1.89.
14. The G.O. details in which the Government accorded consent : G.O.Ms.No.903 H&UD Dept dated 6.9.1989.

IV. SUBMISSION

15. Publication details of this notification in From No.1 in the Tamil Nadu Government Gazette : Published in Govt.Gazette in Page No.177, Part VI, Sec-1 dt.21.3.90.
16. Republication details in Form No.1 in District Gazette : Republished in Extra Ordinary Gazette on 18.6.90.
17. Date of submission of Master Plan to various Government departments with letter Nos. : Roc.No.10110/89 LPA dated 26.6.90.
18. Date of submission of O&S to DT&CP for advice (LR.No. and date of Commissioner and Regional Deputy Director in which O&S were sent to this office should be noted here) : Lr.No.585/90 dt.19.2.91 RDD Lr.Roc.No.1749/91 TR dated 5.8.91.
19. Lr.No.and date in which DT&CP has given advice on O&S : Roc.No.28848/91/MPA2 dated 5.8.91
20. Resolution No. and date in which the LPA considered and approved the Draft Master Plan :
21. Submission of Master Plan to Government for final approval Lr.No.and date in which u/s 28 of the Act the LPA, RDD and DT&CP : DTCP's Lr.No.28848/91 MP2 dated 29.3.96

submitted the Master Plan to Government for final approval) :

22. The G.O. details in which Government accorded its approval : G.O.Ms.No.374 H&UD Dept. dt.29.8.96

V. PUBLICATION

23. The Republication details of the approval G.O in the Tamil Nadu Govt. Gazette : T.N.G.Gazette Part II Sect 2 and Page No.666 dated 16.10.96.
24. The republication details of the approval G.O. in the District Gazette : Tiruchirappalli District Gazette No.1 Page 4 dt. 13.1.98.
25. The Republication of the approval G.O. in the notice board of the Office of LPA : 11.5.1997
26. The republication of approval G.O. on the Notice Board of the office of the District Collector concerned :
27. The republication of approval G.O. on the Notice Board of the office of the Regional Deputy Director :
28. The Republication of the approval G.O. on one notice board of the Local authorities comprised in that area :
29. The republication of the approval G.O. in one or more leading newspapers circulating in the LPA :

VI. REVIEW (REVIEWED MASTER PLAN)

30. Review details of Master Plan Ordered by the Government : The Special Commissioner of Town and Country Planning's Roc.No.6705/2002/MP dt.15.5.02
- i. Resolution No. and date in which the resolved to submit the Master Plan to Government for consent under section 32(2) of the Act : Resolution No.25 dt.27.12.04
- (The Commissioner RDDs, DT&CP's : Lr of LPA Roc.No.2309/01TLPA

Lr.and date in which the proposals submitted to Govt.should also be noted against this column)	:	dated 31.12.04 RDD Lr.Roc.No.1/2005 TRI dated 3.1.05
(ii) The G.O. details in which the Govt. accorded consent	:	DTCP's Lr.Roc.No.26072/01 MP3 dated 17.2.05 and G.O. Ms.No.237 H&UD (UD4 (2) Derpt. dated 7.7.2005
VII. SUBMISSION		
iii. Publication details of this notification in Form No.1 Tamil Nadu Government Gazette	:	Part VI, Sec I, dated 28.9.05 Page No.294 Tiruchirappalli Dt.
iv. Republication details in Form No.1 in District Gazette	:	Gazette No.9 dt.13.12.05 Page 27
v. Date of submission of Master Plan to various Govt.departments in which Lr.No	:	Lr.of LPA Roc.No.2309/01 TLPA2 dated 31.10.05
vi. Date of submission of O&S to DT&CP advice (Lr.No.and date of Commissioner and Regional Deputy Director in which O&S were sent to this office should be noted here)	:	Lr.No.LPA Roc.No.2309/01 TLPA2 dated 15.12.2006
vii. Lr.No.and date in which DT&CP has given advice on O&S	:	DTCP's Lr.No.16685/05/MP3 dated 5.1.07.
viii. ResolutionNo. and date in which the LPA consideration and approved the draft Master Plan	:	Resolution No.19 dt.13.6.08
ix. Submission of Master Plan to Govt. for final approval Lr.No.and date in which u/s.28 of the act the LPA, RDD and DT&CP submitted the Master Plan to Govt.for final approval	:	
x. The G.O.details in which Government accorded its approval	:	
VIII. VARIATION		
31. Publication details of draft variation		

16685/05



14ER
18 AUG 2009

ABSTRACT

16545

Local Planning Area – Modified Master Plan for Tiruchirappalli Local Planning Area – Approval under section 28 of the Tamil Nadu Town and Country Planning Act, 1971 (Tamil Nadu Act 35 of 1972) – Accorded.

HOUSING AND URBAN DEVELOPMENT (UD 4(2) DEPARTMENT

G.O.(Ms).No. 143

Dated: 11.08.2009
Read:

1. G.O.(Ms).No.237, Housing and Urban Development (UD4 (2)) Department, dated 7.7.2005.

Read Also:

2. From the Commissioner of Town and Country Planning, Letter Roc.No.16685/05 Mu.thi 3, dated 19.05.2009.

ORDER:

In the Government order first read above, the Government under sub-section (2) of 24 of the Tamil Nadu Town and Country Planning Act, 1971 (Tamil Nadu Act 35 of 1972) have accorded their consent to the Tiruchirappalli local Planning authority for the publication of a notice under section 26 of the said Act of the preparation of the modified master plan for the Tiruchirappalli local planning area. The Commissioner of Town and Country Planning, in his letter second read above, has sent the draft modified master plan for the Tiruchirappalli local planning area and requested the Government to accord approval for it, under section 28 of the Tamil Nadu Town and Country Planning Act, 1971.

2. The Government, after careful examination of the proposal of the Commissioner of Town and Country Planning, have decided to approve the modified master plan for the Tiruchirappalli local planning area.

3. Accordingly, in exercise of the powers conferred by section 28 of the Tamil Nadu Town and County Planning Act, 1971 (Tamil Nadu Act 35 of 1972), the Governor of Tamil Nadu hereby approves the modified master plan for the Tiruchirappalli local planning area, submitted by the Commissioner of Town and Country Planning. The copies of the modified master plan for the Tiruchirappalli local planning area, as approved by the Government are sent to the Commissioner of Town and Country Planning.

4. The following Notification will be published in the next issue of the Tamil Nadu Government Gazette. The Commissioner of Town and Country Planning is requested to ensure that the Notification is published in the manner as prescribed in rules 12 and 15 of the Master Plan (Preparation, Publication and Sanction) Rules.

NOTIFICATION.

சென்னை

In exercise of the powers conferred by sub-section (1) of section 30 of the Tamil Nadu Town and Country Planning Act, 1971 (Tamil Nadu Act 35 of 1972), the Governor of Tamil Nadu hereby publishes the approval of the Government under section 28 of the said Act for the modified master plan for the Tiruchirappalli local planning area, submitted by the Commissioner of Town and Country Planning.

2. The modified master plan for the Tiruchirappalli local planning area with all its enclosures shall be kept open to the inspection of the public in the office of the Tiruchirappalli Corporation, during office hours.

(By Order of the Governor)

Surjit K Chaudhary,
Principal Secretary to Government.

To

- The Works Manager, Government Central Press, Chennai-79.
- (for publication of notification in the Tamil Nadu Government Gazette)
- The Commissioner of Town and Country Planning, Chennai-2
- The Commissioner, Tiruchirappalli Corporation, Tiruchirappalli,
- The Local Planning Authority, Tiruchirappalli
- (Through the Commissioner of Town and Country Planning, Chennai-2)
- The Regional Deputy Director, Tiruchirappalli Region,
- (Through the Commissioner of Town and Country Planning, Chennai-2)
- The Commissioner, Municipal Administration, Chennai-5
- The Law Department, Chennai-9
- The Municipal Administration and Water Supply Department, Chennai-9
- Sf/Sc.

Forwarded / By order

N. Annamalai
Section Officer.

Ln
11-8-09



TAMIL NADU GOVERNMENT GAZETTE

PUBLISHED BY AUTHORITY

No. 34]

CHENNAI, WEDNESDAY, SEPTEMBER 2, 2009
Aavani 17, Thiruvalluvar Aandu-2040

Part II—Section 2

Notifications or Orders of interest to a section of the public
issued by Secretariat Departments.

NOTIFICATIONS BY GOVERNMENT

CONTENTS

Pages.

HOME DEPARTMENT

Terrorist and Disruptive Activities (Prevention) Act— Appointment of Presiding Judge of the Designated Court—Amendment to Notification	306
Tamil Nadu Protection of Interests of Depositors (in Financial Establishments) Act:	
Ad-interim order attaching of the Share Certificates and other ancestral properties due to default in return of Deposits by certain Financial Establishments—TVL. B.S.R. Group of Companies, Madurai	306-317
Rescission of Notification	317-318
Award of the Tamil Nadu Chief Minister's Police Medal for Excellence in Investigation on the occasion of the Independence Day, 2009	318

HOME DEPARTMENT—Cont.

Award of the Tamil Nadu Chief Minister's Police Medal for Excellence in Public Service on the occasion of the Independence Day, 2009	318-319
--	---------

HOUSING AND URBAN DEVELOPMENT DEPARTMENT

Tamil Nadu Town and Country Planning Act— Approval of Modified Master Plan for the Tiruchirappalli Local Planning Area	319
--	-----

தொழிலாளர் மற்றும் வேலைவாய்ப்புத் துறை

Industrial Disputes Act—Disputes between workmen and Management referred to Labour Court for adjudication	319
---	-----

- (iii) V.S. Manoharan,
Addl. Deputy Commissioner of Police, (AR),
Traffic Planning, Chennai Police.
- (iv) V. Srinivasan,
Sub-Inspector of Police,
Muneerpalayam P.S., Tirunelveli District.
- (v) A. Shahul Hameed,
Sub-Inspector of Police,
Kalakad P.S., Tirunelveli District.
- (vi) B. Mohan,
Head Constable 11877,
J1, Saidapet Traffic P.S.,
Chennai Police.

2. The recipients of the Medal are eligible to draw a lump sum grant of Rs. 5,000/- (Rupees five thousand only) each, irrespective of the rank, and a gold Medal weighing eight grams gold and two grams copper, as per the rules governing the award of this Medal.

3. The Medals will be presented to the recipients by the Hon'ble Chief Minister at a function, to be held later.

S. MALATHI,
Principal Secretary to Government.

HOUSING AND URBAN DEVELOPMENT DEPARTMENT

Approval of Modified Master Plan for the Tiruchirappalli Local Planning Area under Tamil Nadu Town and Country Planning Act.

[G.O. Ms. No. 143, Housing and Urban Development (UD 4(2), 11th August 2009.]

No. II(2)/HOU/453/2009.—In exercise of the powers conferred by sub-section (1) of Section 30 of the Tamil Nadu Town and Country Planning Act, 1971 (Tamil Nadu Act 35 of 1972), the Governor of Tamil Nadu hereby publishes the approval of the Government under Section 28 of the said act for the modified master plan for the Tiruchirappalli Local Planning Area, submitted by the Commissioner of Town and Country Planning.

2. The modified master plan for the Tiruchirappalli Local Planning Area with all its enclosures shall be kept open to the inspection of the public in the office of the Tiruchirappalli Corporation, during office hours.

SURJIT K CHAUDHARY,
Principal Secretary to Government.

தொழிலாளர் மற்றும் வேலைவாய்ப்பு துறை

Notification under Industrial Disputes Act.

Industrial Disputes between workmen and Management referred to Labour Court for adjudication.

மணலி பெட்ரோ கெமிக்கல் லிட்., சென்னை-68.

[அரசாணை (பு) எண் 453, தொழிலாளர் மற்றும் வேலைவாய்ப்பு (அ)த் துறை, 31 ஓகஸ்ட் 2009.]

No. II(2)/LE/454/2009.—இந்த ஆணையின் இயைனப்பில் குறிப்பிட்டுள்ள பொருள் தொடர்பாக மணலி பெட்ரோ கெமிக்கல் லிட்., சென்னை-68 என்ற நிர்வாகத்திற்கும் மணலி பெட்ரோ கெமிக்கல் எம்ப்ளாயீஸ் யூனியனுக்குமிடையே தொழிற் தகராறு எழுந்துள்ளது என்று அரசு கருதுவதாலும்;

மேற்கொள்ள தகராறை நீதிமன்றத் தீர்ப்புக்காக அனுப்புவது அலாயிமென்று தமிழ்நாடு ஆளுநர் அவர்கள் கருதுவதாலும்;

1947ஆம் ஆண்டு தொழில் தகராறுகள் சட்டத்தின் (மத்திய சட்டம் XIV/1947) 10(1)(c) பிரிவினும், 10(1)(d) பிரிவின் வாய்ப்பு நிபந்தனையிலும் வழங்கியுள்ள அதிகாரங்களைக் கொண்டு தமிழ்நாடு ஆளுநர் அவர்கள் மேற்கொள்ள தகராறு சென்னை தொழிலாளர் நீதிமன்றத் தீர்ப்புக்காக அனுப்பப்பட வேண்டும் என்ற இதுணால் ஆணையிடப்படுகிறது.

மேலும், 1947ஆம் ஆண்டு தொழிற் தகராறுகள் சட்டத்தின் 10(2e) பிரிவின்கீழ் இந்த ஆணையைப் பெற்றுக்கொண்ட நாளிலிருந்து மூன்று மாதங்களுக்குள் தீர்ப்பு அளிக்குமாறு சென்னை தொழிலாளர் நீதிமன்றம் கேட்டுக்கொள்ளப்படுகிறது.

இணைப்பு
எழுவினா

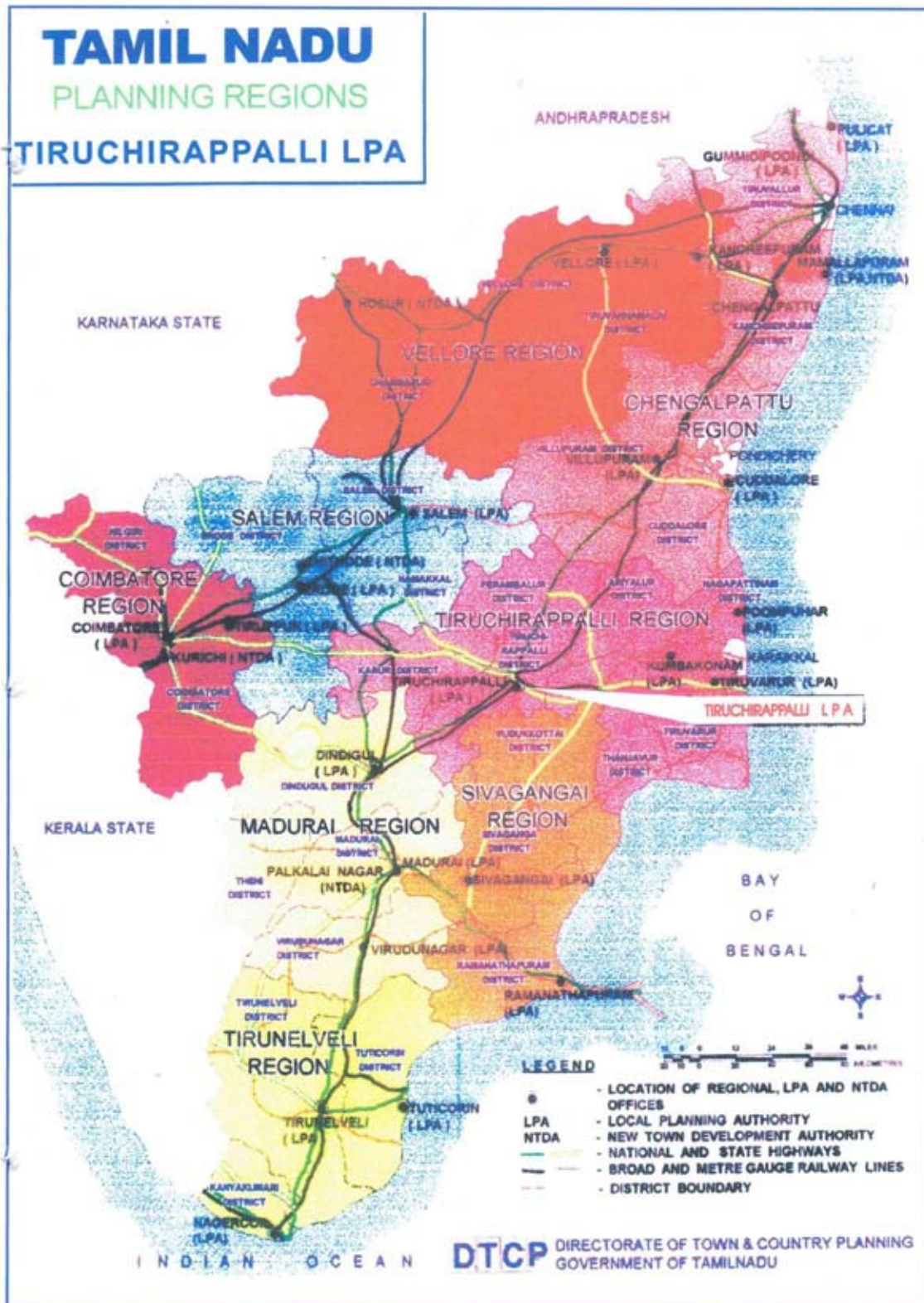
திரு. எஸ். மந்திராஜன்—ஐ மும்பைக்கு மாற்றல் செய்ய பிறப்பிக்கப்பட்ட உத்தரவு பதிவாக்கும் நோக்கத்துடன் பிறப்பிக்கப்பட்டது என்ற தொழிற்சங்கத்தின் கோரிக்கை நியாயமானதா? உரிய உத்தரவுகள் பிறப்பிக்க.

ச. ஆறுமுகம்,
அரசு துணைச் செயலாளர்.

TAMIL NADU

PLANNING REGIONS

TIRUCHIRAPPALLI LPA

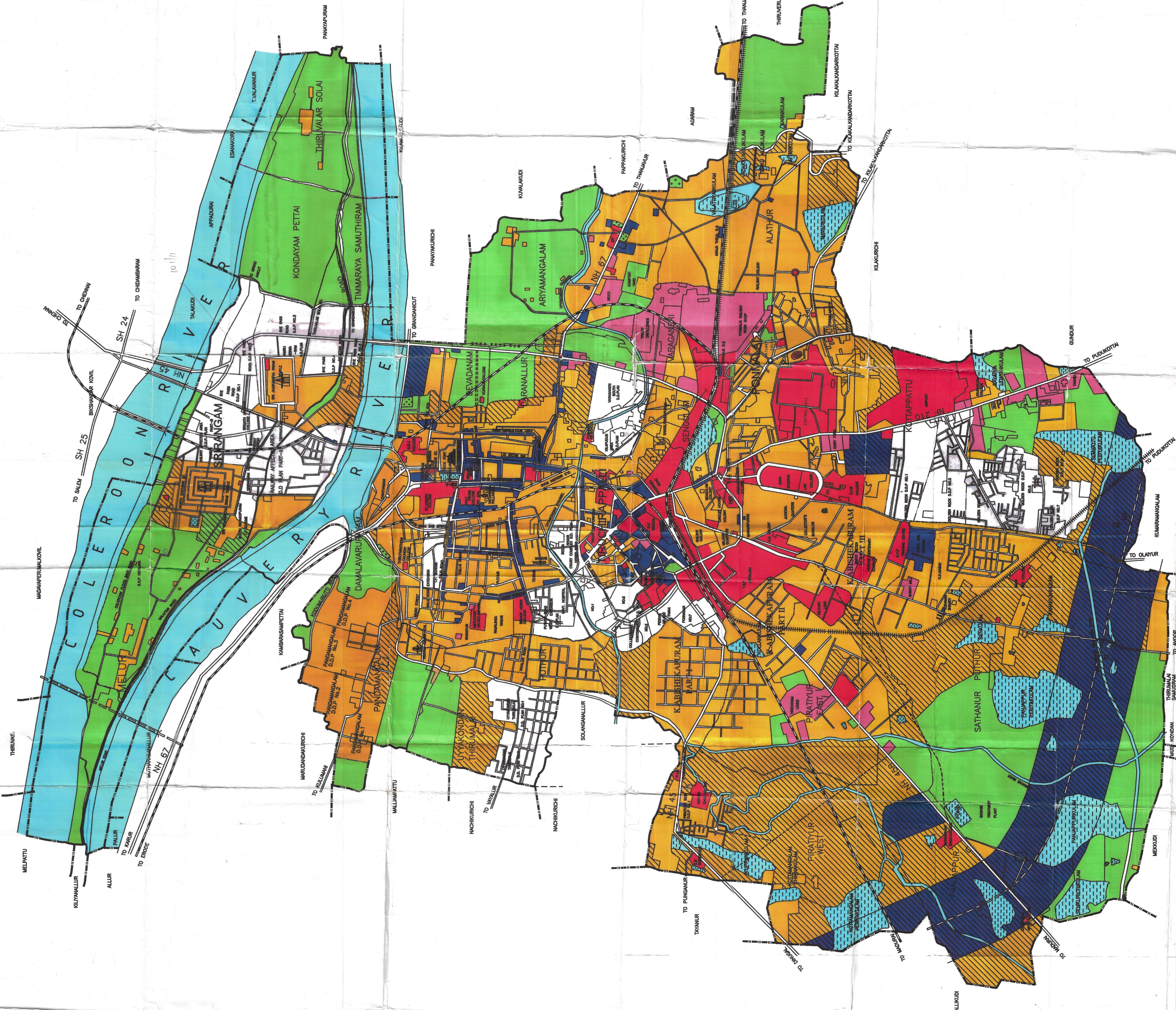


TIRUCHIRAPPALLI MASTER PLAN

PROPOSED LAND USE - 2011

- LEGEND**
- CORPORATION BOUNDARY
 - VILLAGE BOUNDARY
 - BROAD GAUGE RAILWAY LINE
 - METRE GAUGE RAILWAY LINE
 - NATIONAL HIGHWAYS
 - STATE HIGHWAYS
 - DISTRICT ROADS
 - MUNICIPAL ROADS
 - WATER BODIES

- EXISTING**
- RESIDENTIAL
 - COMMERCIAL
 - INDUSTRIAL
 - EDUCATIONAL
 - PUBLIC AND SEMI PUBLIC
 - AGRICULTURE
- PROPOSED**
- DETAILED DEVELOPMENT PLAN AREA
 - PROPOSED RING ROAD
 - PROPOSED LINK ROAD



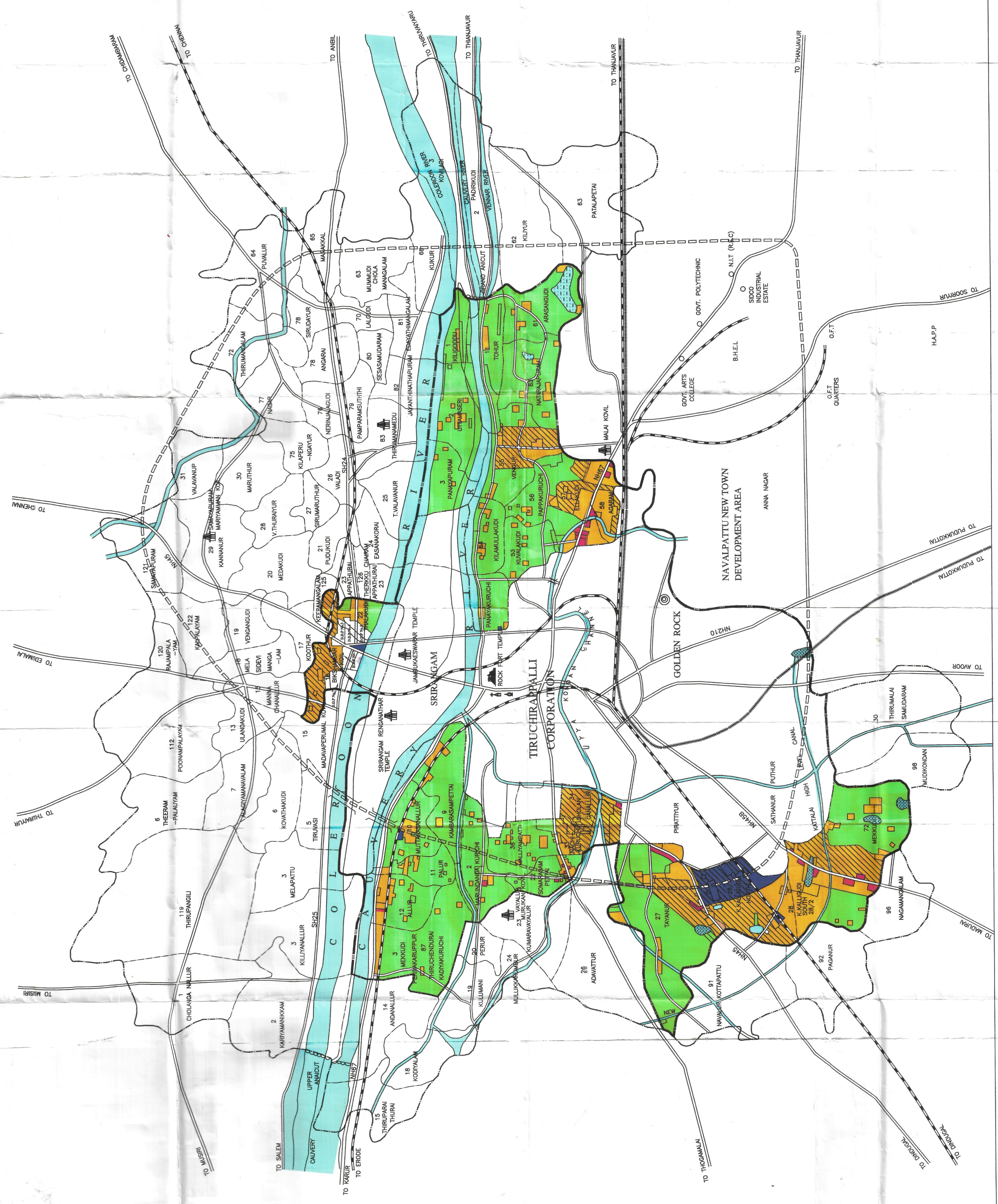
 MEMBER SECRETARY TIRUCHIRAPPALLI LOCAL PLANNING AUTHORITY	 ASSISTANT DIRECTOR OF TOWN AND COUNTRY PLANNING #52, TIRUCHIRAPPALLI REGION
 DEPUTY DIRECTOR OF TOWN AND COUNTRY PLANNING MASTER PLAN DIVISION	 JOINT DIRECTOR OF TOWN AND COUNTRY PLANNING (S)
 COMMISSIONER / DIRECTOR OF TOWN AND COUNTRY PLANNING GOVERNMENT OF TAMILNADU	
 PRINCIPAL SECRETARY TO GOVERNMENT HOUSING AND URBAN DEVELOPMENT DEPARTMENT GOVERNMENT OF TAMILNADU	

TIRUCHIRAPPALLI LOCAL PLANNING AUTHORITY
DIRECTORATE OF TOWN AND COUNTRY PLANNING
GOVERNMENT OF TAMILNADU

TIRUCHIRAPPALLI LOCAL PLANNING AREA - CORPORATION

TIRUCHIRAPPALLI MASTER PLAN PROPOSED LAND USE-2011

- LEGEND**
- LOCAL PLANNING AREA BOUNDARY
 - CORPORATION BOUNDARY
 - DISTRICT BOUNDARY
 - VILLAGE BOUNDARY
 - BROAD GAUGE RAILWAY LINE
 - METRE GAUGE RAILWAY LINE
 - NATIONAL HIGHWAYS
 - STATE HIGHWAYS
 - OTHER ROADS
 - WATER BODIES
-
- EXISTING**
- RESIDENTIAL
 - COMMERCIAL
 - INDUSTRIAL
 - EDUCATIONAL
 - PUBLIC AND SEMI PUBLIC
 - AGRICULTURE
 - COLEROON NORTH DETAILED DEVELOPMENT PLANS
 - PROPOSED RING ROAD
-
- PROPOSED**
- RESIDENTIAL
 - COMMERCIAL
 - INDUSTRIAL
 - EDUCATIONAL
 - PUBLIC AND SEMI PUBLIC
 - AGRICULTURE
 - COLEROON NORTH DETAILED DEVELOPMENT PLANS
 - PROPOSED RING ROAD



MEMBER SECRETARY / CHIEF DIRECTOR
TIRUCHIRAPPALLI LOCAL PLANNING AUTHORITY
TIRUCHIRAPPALLI

DEPUTY DIRECTOR OF TOWN AND COUNTRY PLANNING
ADDITIONAL DIRECTOR OF TOWN AND COUNTRY PLANNING (1/1)

COMMISSIONER / DIRECTOR OF TOWN AND COUNTRY PLANNING
GOVERNMENT OF TAMILNADU

SECRETARY TO GOVERNMENT
HOUSING AND URBAN DEVELOPMENT DEPARTMENT
GOVERNMENT OF TAMILNADU

TIRUCHIRAPPALLI LOCAL PLANNING AREA

TIRUCHIRAPPALLI LOCAL PLANNING AUTHORITY
DIRECTORATE OF TOWN AND COUNTRY PLANNING
GOVERNMENT OF TAMILNADU

