

**ABSTRACT**

Local Planning Area - Master Plan for Cuddalore Local Planning Area - Approval under section 28 of the Tamil Nadu Town and Country Planning Act, 1971 - Accorded

Housing and Urban Development (UD4-2) Department

G.O.Ms.No.176

Dated: 14.7.2006

Read:

1. G.O.Ms.No. 803, Housing and Urban Development Department dated 20.9.1984.
2. G.O.Ms.No. 160, Housing and Urban Development Department Dated 6.4.2000
3. From the Director of Town and Country Planning Letter Rec.No.388M/D/1888/M/P/1 dated 16.12.2005.

ORDER:

In the Government order first read above, the Government have accorded approval to the publication of the master plan for Cuddalore Local Planning Area under section 28 of the Tamil Nadu Town and Country Planning Act, 1971 (Tamil Nadu Act 35 of 1972). In the Government order second read above, the Government have accorded consent to the Cuddalore Local Planning Authority to the publication of a notice of preparation of modified Master Plan for Cuddalore Local Planning Area. The Director of Town and Country Planning in his letter third read above, has forwarded the modified Master Plan for the Cuddalore Local Planning Area and requested the Government to accord approval to it, under section 28 of the Tamil Nadu Town and Country Planning Act, 1971.

2. The Government, after careful examination of the proposal of the Director of Town and Country Planning, have decided to approve the modified Master Plan for the Cuddalore Local Planning Area. Accordingly, under section 28 of the Tamil Nadu Town and Country Planning Act, 1971 (Tamil Nadu Act 35 of 1972), the Governor of Tamil Nadu hereby approves the modified Master Plan for the Cuddalore Local Planning Area, submitted by the Director of Town and Country Planning. The copies of the modified Master Plan for the Cuddalore Local Planning Area, as approved by the Government are communicated to the Director of Town and Country Planning.

3. The following Notification will be published in the next issue of the Tamil Nadu Government Gazette:- The Director of Town and Country Planning is

requested to ensure that the Notification is republished in the manner as prescribed in rules 17 and 15 of the Master Plan (Preparation, Publication and Sanction) Rules.

NOTIFICATION

In exercise of the powers conferred by sub-section (1) of section 30 of the Tamil Nadu Town and Country Planning Act, 1971 (Tamil Nadu Act 35 of 1972), the Governor of Tamil Nadu hereby publishes the approval of the Government under section 28 of the said Act for the modified Master Plan for the Cuddalore Local Planning Area, submitted by the Director of Town and Country Planning.

2. The modified Master Plan for the Cuddalore Local Planning Area with all its enclosures shall be kept open to the inspection of the public in the office of the Cuddalore Municipality, during office hours.

(BY ORDER OF THE GOVERNOR)

R. Sellamuthu,
Secretary to Government.

To
The Works Manager,
Government Central Press, Chennai -79 (for publication of notification in the Tamil Nadu Government Gazette)
The Director of Town and Country Planning, Chennai-2.
The Member-Secretary, Cuddalore Local Planning Authority, Cuddalore
- through the Director of Town and Country Planning, Chennai-2.
The Regional Deputy Director, Chengalpattu Region, Chengalpattu.
- through the Director of Town and Country Planning, Chennai-2.
The Commissioner, Municipal Administration, Chennai-5.
The Law Department, Chennai-9.
SF / SC . Copy for file.

/ forwarded by order /

S. Banerjee
Section Officer.
807
4/9/2006

C U D D A L O R E M A S T E R P L A N

Reference

Cuddalore Local Planning Authority
Cuddalore Roc. No. 335/2000 CLPA

Regional Deputy Director of Town
and Country Planning,
Chengalpattu – South Arcot Region Roc. No. 2024/2003 CR5

Directorate of Town and Country Planning
Chennai Roc. No. 38940/98/MP1

G.O.Ms.No.803
Housing & Urban Development
Department dated. 20.09.1984


G.O.Ms.No.57
Housing & Urban Development
Department dated. 05.02.96


Cuddalore Local Planning Authority
Resolution No.1 17th Meeting dated 7.12.98

G.O.Ms.No.160
Housing & Urban Development
Department dated 6.4.2000


Cuddalore Local Planning Authority
Resolution No.5 29th Meeting dated 10.3.2005

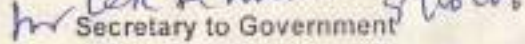

Member Secretary, (I/C)
Cuddalore Local Planning Authority
Cuddalore 607 001


Deputy Director of
Town and Country Planning (I/C)
Chengalpattu 603 002


Deputy / Joint Director [Master Plans] of
Town and Country Planning
Chennai 600 002

Additional Director of
Town and Country Planning
Chennai 600 002


Director of Town and Country Planning
Government of Tamil Nadu


Secretary to Government
Housing & Urban Development Department
Government of Tamil Nadu,

CUDDALORE LOCAL PLANNING AUTHORITY

CUDDALORE MASTER PLAN (REVIEW) (SUBMITTED FOR APPROVAL)

CUDDALORE TOWN : (Comprising T.S. Nos)

Ward - 1 : Comprising T.S. Nos. 1 to 843

Ward - 2 : Comprising T.S. Nos. 1 to 2670 and Exg.
Pachaiyankuppam Village
S. Nos 93 to 105, 220, 223 to 250
(Included in Cuddalore Municipality)
(As per G.O. PS. No. 1668, Dt: 23 . 08 . 1951)

Ward - 3 : Block Nos. 1 to 25 Re surveyed as per the T.S. Nos. given
Below.

Block - 1	T.S. No. 1
Block - 2	T.S. No. 1, 2
Block - 3	T.S. No. 1
Block - 4	T.S. No. 1 to 11
Block - 5	T.S. No. 1 to 45
Block - 6	T.S. No. 1 to 30
Block - 7	T.S. No. 1 to 25
Block - 8	T.S. No. 1 to 61
Block - 9	T.S. No. 1 to 35
Block - 10	T.S. No. 1 to 107
Block - 11	T.S. No. 1 to 15
Block - 12	T.S. No. 1 to 220
Block - 13	T.S. No. 1 to 40
Block - 14	T.S. No. 1 to 14
Block - 15	T.S. No. 1 to 10
Block - 16	T.S. No. 1 to 16
Block - 17	T.S. No. 1 to 17
Block - 18	T.S. No. 1 to 39
Block - 19	T.S. No. 1 to 74
Block - 20	T.S. No. 1 to 73
Block - 21	T.S. No. 1 to 3
Block - 22	T.S. No. 1 to 72
Block - 23	T.S. No. 1 to 38
Block - 24	T.S. No. 1 to 76
Block - 25	T.S. No. 1 to 17
Ward - 3, Block 26 to 111 Comprising T. S. Nos. Continues As per old Survey T.S Nos. are assigned.	T.S. No. 976 to 2765, 3033, 3034, 3036, 3044 to 3196 and 3541 to 4192

Ward - 3 : T.S. Nos. 2766 to 3032, 3035, 3037 to 3043, 3197
to 3540 Excluded in Cuddalore Town and already included in
Cuddalore O.T. Village. The above mentioned T.S. Nos. are also
indicated in sanctioned Master Plan and also in review
Consented Master Plan in Cuddalore O.T. Village .

- Ward - 4 : Comprising T.S. Nos. 1 to 754
 Ward - 5 : Comprising T.S. Nos. 1 to 1951
 Ward - 6 : Comprising T.S. Nos. 1 to 2109
 Ward - 7 : Comprising T.S. Nos. 806 to 2669

(Ward - 7 - T.S. Nos. 1 to 805 excluded in Cuddalore Town and already included in Exg. Gundu Uppalavadi Village)

CUDDALORE LOCAL PLANNING AUTHORITY - VILLAGES

Sl. No.	Name of Village	Comprising S. Nos.
1.	Thirumani Kuli	1 to 161
2.	Ramapuram	1 to 570
3.	Mavadipalayam	1 to 76
4.	Otteri	1 to 70
5.	Senjikumarapuram	1 to 32
6.	Thottapattu	1 to 131
7.	Nathappattu	1 to 125
8.	Kondur	1 to 82
9.	Veli Semmandalam	1 to 29
10.	Periyakanganankuppam	1 to 63
11.	Chinnakanganankuppam	1 to 36
12.	Uchimedu	1 to 38
13.	Suba Uppalavadi	1 to 33
14.	Gundu Uppalavadi	1 to 128
15.	Koothapakkam	1 to 53
16.	Pathirikuppam	1 to 71
17.	Thiruvandipuram	1 to 175
18.	Kumarapettai	1 to 54
19.	Arisiperiyankuppam	1 to 141
20.	Karuppadithundu	1 to 22
21.	Karaiyeravittakuppam	1 to 19
22.	Vettukulam	1 to 39
23.	Cuddalore O.T.	1 to 211
24.	Ponniyankuppam	1 to 39
25.	Pachaiyankuppam	1 to 131
26.	Kudikadu	1 to 200
27.	Karaikadu	1 to 295
28.	Sedapalayam	1 to 308
29.	Annavalli	1 to 320
30.	Gangammanayakkankuppam	1 to 38
31.	Thondamanatham	1 to 419
32.	Semmankuppam	1 to 139
33.	Thiyaga Valli	1 to 351

CUDDALORE LOCAL PLANNING AREA

MASTER PLAN – 2011

CONTENTS

Page No.

Chapter 1	Introduction	1
Chapter 2	Profile of Planning Areas	4
Chapter 3	Data Inventory	10
Chapter 4	Analysis & Proposals	20
Chapter 5	Implementation	26
Chapter 6	Zoning regulations	27
Annexure 1	REGULATIONS	29
	a) G.O.MS.No. 1730 RD & LA dated 24.7.1974	31
	b) Notification of Cuddalore Local planning Area TamilNadu Govt. Gazette dated 25.9.1974	32
	c) G.O.MS.No. 1138 RD&LA Dept., dated 7.6.75 (Constitution of Cuddalore L.P.A. Notification)	33
	d) G.O.MS.No.759 H&U.D Dept. Dated 1.9.93 (Constitution of LPA – Appointment of Chairman & Member Secretaries)	34
	e) G.O.MS.No.803 H&UD Dept. dated 20.9.84 (Approval of First Master plan)	35
	f) G.O.MS.No.57 H&UD Dept. dated 5.2.96 (Review of Master Plan)	36
	g) D.T.C.P. Proceedings Roc No. 23392/98/MP2 dated 26.11.98 (Development Charges)	37
	h) G.O.MS.No.160 H&UD Dept. dated 6.4.2000 (Consent of Cuddalore Master Plan (Review))	38
	i) Consented Master Plan for Cuddalore L.P.A. (Review) Published at Page 558 of part VI – Section 1 of Tamilnadu Govt. Gazette dated 27.12.2000	38A
	j) Details of sanctioned T.P. Schemes & D.D. Plans in the Local Planning Area	39
	k) Govt. Letter No. 12096/UD IV(1) 93-4 dated 2.8.93 (Amendment to G.O. Ms.No.1730 RD&LA dated 24.7.74)	40
	l) G.O.MS.No.2, I.T. Dept. dated 1.4.02 (Setting up of B.T.S. Towers)	40A
	m) Govt. Letter 237/LT/02.7 dated 18.9.2002	40B

	n) G.O.MS.No.260 H&UD Dept. dated 29.10.2002 (Master Plan - Locational Restriction software units)	40C
	o) G.O.MS.No.302 H&UD Dept. dated 12.2.02 (Installation of B.T.S. Towers in all land use)	40D
	p) G.O.MS.No.177 MA&WS Dept. dated 17.12.02 (Installation of B.T.S. Towers)	40E
	q) G.O.MS.No.317 MA&WS Dept. dated 10.9.04 (Relaxation for Multistoreyed & public building rules)	40F
	r) G.O.MS.No.565 Local Administration Dept. dated 13.3.62 (List of cottage industries)	40G
	s) G.O.MS.No. 566 Local Administration Dept. dated 13.3.62 (List of cottage industries)	40H
	t) G.O.MS.No.354 H&UD Dept. dated 18.8.99 (Reclassification)	40I
	u) G.O.MS.No. 34 H&UD Dept. dated 20.1.2000 (Reclassification)	40J
	v) G.O.MS.No. 429 H&UD Dept. dated 20.10.2000 (Reclassification)	40K
	w) G.O.MS.No.262 H&UD Dept. dated 22.1.2003 (Reclassification)	40L
	x) Govt. Letter No.69759/UDIV(2)/89/11 dated 22.6.92 (Amendment to G.O.M.S. No 1730 RD & L.A. dated 24.7.74)	40M
Annexure 2	Govt. of India Coastal Regulations notification dated 19.2.1991, 18.8.1994, 9.7.1997 and Amendments.	41
Annexure 3	SCHEDULE	57
	i) Proposed land Use Zoning	
	ii) Proposed bye-Pass Road (contained the Survey numbers)	
	iii) Proposed Link road (Contained the survey numbers)	
Annexure 4	Correlation statement of Re-survey village filed Survey numbers	97
Annexure 5	MAP	169
	i) Existing Land use Map of Planning Area. Map No. CLPA-MP-96-01	
	ii) Proposed land User Map of Planning Area. Map No. CLPA-MP-97-02	



Collectorate Building, Manjakkuppam

CUDDALORE MASTER PLAN

Chapter 1

Introduction

1.01 CUDDALORE MASTER PLAN : Rapid urbanisation due to population explosion and industrialisation have resulted in the growth of urban centres. The pull and push factors have attracted the rural folk towards the urban centres. This urban growth if not guided properly will result in haphazard development in the urban areas. Considering the importance of this vital problem, the Town and Country Planning Act 1971 among other things, provides for preparation of Master Plans for the towns and also review of Master Plans so prepared for every five years.

1.02 The First Master Plan for Cuddalore Town was prepared after studying the various developments such as physical, social and economical activities in existence in the year 1979 and the Cuddalore Master Plan was approved by the Government in G.O.Ms. No. 803 H&UD, dated 20.9.1984. Since more than twelve years lapsed, it is imperative to review the Cuddalore Master Plan based on the latest developments on ground and the prevailing trends of development. The Government has also issued for the review of Master Plan

1.03 In this context, the Cuddalore Local Planning Authority has under taken various **exercises and inventories** in this regard to collect **data** on the **present trend** of development to formulate proposals for the review of Master Plan which could be more **practical for enforcement** as well as for implementation to facilitate **orderly development** in the Cuddalore Local Planning Area.

1.04 The review of Cuddalore Master Plan was taken up by Cuddalore Local Planning Authority even earlier, in anticipation of Government orders taking into account of the **difference in realities on the ground** and the Master Plan that **was operational**. The major constraint was **resurvey of a number of villages** of the Local Planning Area made by State Land and Survey Records Department and the **non-availability of up-dated town and ward maps**. **Deviations** in the proposed land use of approved Master Plan and unauthorised developments in Velisemmandalam Village close to the **SIDCO Industrial Estate** on the major high way to Cuddalore-Pantrutti-Villupuram road was observed. Similarly a number of **unauthorised residential developments** have taken place in Koothapakkam village, the urban extension in the fringe of Cuddalore Town. Government owned Transport Workshop and Co-operative printing press emerged in the place of **anticipated commercial use**.

1.05 Though it is a good sign of **industrial development** in the Kudikadu village of Chidambaram main road, the prevailing land use is special and hazardous industrial use instead of the anticipated General Industrial Zone. The **main component** of the Master Plan, i.e. the **by pass road** has not taken off due to already available **well laid arterial roads** and require minor change in alignment considering the ground conditions.

1.06 Now the growth trend is towards Thiruvanthipuram road and Cuddalore - Chittoor (Panruti - Villupuram) road because of availability of **good ground water**. Fast development is taking place in Vandipalayam road of the town, the approved Cuddalore Detailed Development Plan area.

1.07 Cuddalore Local Planning Area has a **long coastline** of 21 K.M. and requires to be regulated under **Coastal Regulation Zones I, II and III**.

1.08 **The Master Plan now reviewed** has taken into account all these aspects discussed above and a judicious allocation of land for various uses are made for a **healthy environment** to the people living in **Cuddalore Town and its environs**. The Master Plan is proposed for the **year 2011** based on 1991 census and 1996 existing developments. The **1990 Aerial Photographs** were fully utilised to update the existing land use and the extensive use of it is worth mention since it provided **treasures of information**. A **random ground check** is made and the land use for the year 1996 is arrived. The wet and dry agricultural lands are derived from the 1401 fasli. Once again the **by pass alignment** forms the main component and all proposals revolve around that. The **proposed bus terminus** lies at the junction of Cuddalore-Chittoor and the proposed bypass roads. **Truck terminal**

1.10 The details are discussed in the following chapters. The land use zoning will be regulated as per G.O.Ms.No.1730 RDLA dt. 24.7.74 and by the existing regulatory measures till the new Development Control Rules to be approved by the Government come into operation.

1.11 Cuddalore Town was designated as a Growth Centre in the VIII plan and hence there is lot of scope for development, of course in a planned manner. The Master Plan now prepared will provide light in this direction.



Profile of Planning Area

1.11 PHYSIOGRAPHY The town is situated on a low-lying area...



Arulmigu Padaleeswarar Temple,
Tirupadripuliyur

7th Century

Rebuilt in 1907
Settlement named
after the temple

Chapter 2

Profile of Planning Area

2.01 LOCATION : Cuddalore Town is the Headquarters of the Cuddalore Taluk and the Cuddalore District. It is located at the estuary of rivers Gadilam and Pennayar with Bay of Bengal. The town is at a distance of 200 Kms. south of Chennai. The latitude and longitude are $70^{\circ}45'$ and $11^{\circ}45'$ respectively.

2.02 The town is well connected by road and rail with adjoining urban centers viz. Chidambaram, Vridhachalam, Panruti, Nellikuppam and Villupuram. The Union territory of Pondicherry is at 22 Km. in the north by road. The Cuddalore-Harbour Junction (O.T.) and Thiruppathripuliyur railway stations provide vital passenger link with various parts of the State. The present bus terminus is very close to the Thiruppathripuliyur railway station.

2.03 PHYSIOGRAPHY : The area is of plain land with gentle slope towards the sea. Black and Alluvial soil is predominant and sandy along the sea coast. Cuddalore

2.04 CLIMATE : It has sufficient rain fall and experiences an equatable temperature except during hot months. Though the spell of April to June is hot, the **climate is balanced** during the season and as a whole can be characterised as dry. The average temperature is 83°F.

2.05 RAINFALL : The average rain fall is 1400 mm. The rain fall is on account of **North East Monsoon** which is nearly **double** that of the **South West Monsoon** rain. The South West Monsoon winds influence the temperature and thus brings **relief** to the town.

2.06 HISTORY : **Seven centuries** old Arulmighu **Padaleeswarar** temple is located at **Thiruppapuliyur**. Arulmighu Sambandar and Appar have composed songs in praise of the deity. Part of erstwhile Thondaimandalam, it has passed over chain of dynasties such as Chola, Chera, Pandian, Pallava, Eastern Chalukya, Muslim, Vijayanagar Kingdom, Nayaks and by Bijapur generals in 1648. Later Hariji, the Maratha Chief encouraged the **English people** to settle at Cuddalore. Nawabs leased out the whole district to **East India Company**. The beginning of the 19th century saw British ruling the South Arcot of Carnatic region till India obtained **Independence**.

2.07 LAND MARKS OF THE CUDDALORE LOCAL PLANNING AREA

Name and Location	Year of Establishment
<p>Arulmighu Padaleeswarar Temple Thirupadiripuliyur Rebuilt in 1907 settlement named after the temple</p>	7th Century
<p>Pudupalayam and Manjakuppam Settlements Formed by English</p>	7th Century
<p>Arulmighu Devanathaswamy Temple Thiruvanthipuram Village Numerous inscription of various Kings</p>	Oldest Shrine
<p>Shiva Temple Thirumanikuzhi Village Chola, Pandiya and Rashtrakula Inscriptions</p>	-

Fort St. David Devanampattinam In Gadilam Estuary	16th Century
Cuddalore Maidan Opposite to Parry & Co. Extent - 15 acres Stadium, Clock Tower and park additions	1705
St. David Higher Sec. School Near Cuddalore Port. Provided Education for East India Company Officer's Children	1717
Garden House Manjakuppam Occupied by Robert Clive Now Collector's Residence	1733
Christ Church Cuddalore O.T.	1749
Thiruvanthipuram Settlement Nawab sold the village to the English during 1749 White clay found used for fertilizers	
Factory House Adjacent to Cuddalore Port Under possession of E.I.D. Parry & Co., earlier used as court and jail	1788
District Jail & T.B. Sanatorium At Capper Hills Constructed by English Lieutenant Francis Capper for his residence	1796
Brindavan Lodge Near Anna Bridge Palace of King Nawab	18th Century
Thiruvanthipuram Dam Length of Dam - 132 mts.	1835
Tamil Evangelical Lutheran Church	1859

Municipal Office 1866

Municipal Higher Sec. School 1879
 Near Maidan
 Earlier known as the Town College
 Now School maintained by Municipality

St. Joseph's Higher Sec. School 1884
 Manjakuppam

St. Mary's Church 1884
 Manjakuppam
 Called as Rosary
 Church - Rebuilt in 1921

Collector's Office 1895
 Manjakuppam

Arcot Lutheran Church 1930
 Opp. to Subbarayulu Park

Police Station 1930
 Opp. to Municipal Office

Govt. General Hospital 1939
 Manjakuppam
 District Head Quarters Hospital

South Arcot District Central Library 1952
 Opp. to Municipal Office

Govt. Arts College for Men 1963
 Devanampattinam

K.N.C. College for Women 1967
 Vilvarayanatham

Gadilam River Bridge - Anna Bridge 1969

BIPCOT Industrial Complex 1972
 Kudikadu Village
 Large Chemical Industries

Silver Beach
 Devanampattinam

Akkarai

Places to be protected under Heritage Act

1. Robert Clive Residence, Manjakuppam.
2. Fort St. David at Devanampattinam.
3. Arulmigu Paadaleesvarar Temple at Thiruppadripuliyur
4. Arulmigu Devanadaswamy Temple at Thiruvandipuram
5. Siva Temple in Thirumanakuzhi Village
6. St. Mary's Church, Manjakuppam

2.08 The Town witnessed **growth** during 1900. **New suburbs** or pettais were formed for the craftsmen. **Brookespettai**, now the popular Bandipalayam and Cummingspet near Thiruppathiripuliyur are such centres which **deserve mention**. Cuddalore is **one of the coastal towns in South India** and ranked second in terms of all the Municipal towns. The **segments** of the town include Thiruppapuliyur, Manjakuppam, Pudupalayam and Gudalur.

2.09 The **Thiruppathiripuliyur railway station** came into existence in 1876. The **Government Offices** functioning at Gualur were shifted to Manjakuppam during 1866. The popular Cuddalore O.T. was **re-christened as Cuddalore Harbour** in the year 1972. The **commercial and residential developments** predominated at Thiruppapuliyur. The Cuddalore Harbour (O.T) is dominated by commercial activity. **Residential areas** spread over Thiruppathiripuliyur Harbour and Manjakuppam.

2.10 The '**Akkarai**' island comprises of **Gori, Singarathoppu and Sonankuppam**. Though isolated from the town, they are the age old **fishermen colonies**. The island lacks proper **access** till today. **Ferry services** are the only hope for the people living there, as the river Uppanar divides the island from the main land. **Anti-disaster** shelter designed by **Town and Country Planning Department** is an addition to the island.

2.11 The Town has a **river port** located at the confluence of rivers Gadilam and Paravanar with the sea. The Uppanar river is **navigable** to a length of one Kilo metre. The port was linked with main rail line during 1935. 1987-88 witnessed the construction of a **new light house**.

2.12 The **Century Old Cuddalore Municipality** was established during 1866. Today the Municipality enjoys a status of **Selection Grade** in terms of population and income. The **1991 Population** of Cuddalore Town is **1,43,000**.

2.13 **SIDCO Industrial Estate** at the fringe of Cuddalore Town along the Cuddalore - Chittoor road and **SIPCOT Chemical Industries** at Kudigadu village in the vicinity of Cuddalore **contribute** to the Industrial development of the Town and the **whole region**.

2.14 Thiruvenhipuram **Anicut** across the river Gadilam lies along the fringe of the Planning Area. Paddy is the predominant crop being cultivated through tank and well irrigation. The very popular Capper Hills, 30M above Mean Sea Level accomodates the **Tuberculosis Sanatorium** and the District Jail. Gravel and Ware Laterite metal quarry are available in **Karalkadu and Cuddalore O.T. Villages** of Planning Area.

2.15 **Cuddalore Local Planning Area** was declared by Government during 1974 and it comprises of **Cuddalore Municipal Town, 31 revenue villages of Cuddalore Panchayat Union and 2 revenue villages of Kurinjipadi Panchayat Union**. The

TABLE 2.1

DETAILS OF VILLAGES WITHIN CUDDALORE LOCAL PLANNING AREA

Name of Village / Town	Area in Hectares	1991 Population
Cuddalore Town	2779.00	144561
CUDDALORE PANCHAYAT UNION		
154.Tirumanikuli	423.15	2312
155.Ramapuram	1413.44	5516
156.Mavadipalayam	187.87	229
157.Otteri	170.45	1029
188.Senjikumarapuram	79.62	829
189.Thottapattu	261.64	2034
190.Nathapattu	356.06	3176
191.Kondur	251.10	2194
192.Velisemmandalam	24.86	74
195.Periakanganankuppam	208.44	1096
196.Chinnakanganankuppam	88.31	363
197.Uchimedu	87.91	1919
198.Subauppalavadi	128.18	405
199.Gunduppalavadi	503.75	5853
205.Koothapakkam	140.11	5463
206.Pathirikuppam	163.16	4086
207.Thiruvendipuram	614.32	5603
208.Kumarapettai	106.59	187
209.Arisiperiyankuppam	465.30	1629
211.Karaiyeravittakuppam	96.75	1673
210.Karuppadithundu	24.82	—
212.Vettukulam	114.21	—
213.Cuddalore O.T.		4957
214.Ponniyankuppam	73.46	2263
215.Pachchyankuppam	410.13	6802
216.Kudikadu	625.18	3693
217.Karaikadu	676.60	2231
218.Sedapalayam	514.27	4129
219.Annavalli	741.56	5580
220.Gangamanaickenkuppam	121.62	1431
230.Sembankuppam	294.62	2580
KURINJIPADI PANCHAYAT UNION		
229.Thondamanatham	846.94	5352
231.Thiagavalli	1466.36	4498
TOTAL	14465.97	2,32,951



Cuddalore New Town Police Station, Manjakuppam

Chapter 3

Data Inventory

3.01 POPULATION GROWTH : The population of Cuddalore Town and Cuddalore Local Planning Area are 144561 and 2,33,738 respectively as per 1991 census. The decadalwise population figure of Cuddalore Town and that of the Planning Area are given in Table 3.1.

TABLE 3.1

DECENIAL GROWTH AND VARIATION OF POPULATION

Year	Population	Variation	Percentage
Cuddalore Town			
1961	79168	10084	14.60
1971	101335	22167	27.90
1981	127625	26290	25.94

18

Year	Population	Variation	Percentage
Rest of the Planning Area			
1961	48017
1971	55950	7933	16.50
1981	68375	12425	22.21
1991	89177	20802	30.00

Source : Census Department

3.02 In respect of Cuddalore Town the variation doubled during 1961-71 and declined sharply by 50% in 1991. The 12.94 growth during 1991 is below the state average of 14.94%. This deserves mention.

3.03 In case of the rest of the planning area consisting of 33 villages, the growth of population is on the increase from 16.5% to 30.00% during the period from 1971 to 1991. There is 30% population increase in the rest of the Planning Area during the decade 1981-1991 when compared to the town which had decrease from 25.94% to 12.65% during the same period. This is due to development of the town outside the town limits due to lesser land value. Koothapakkam village had 10 fold population increase from 1971-to 1991, Kondur, Kudigadu, Pathrikuppam and Pachaiyankupam Village show sharp population increase. Indeed the same is not expected in Kudigadu village where the special and hazardous - SIPCOT Chemical Industries are located. Koothapakkam village developed on expected lines, but Kondur developed in contrast to the anticipated Industrial development.

3.04 The population growth in planning area as a whole is given in Table 3.2.

TABLE 3.2

POPULATION GROWTH IN PLANNING AREA

Year	Population	Variation	Percentage
1961	1,27,185	---	---
1971	1,57,285	30100	23.60
1981	1,96,465	39180	24.91
1991	2,33,738	37273	19.00

Source : Census Department

3.05 There is a decline in percentage of population growth in the decade 1981-1991 even though the decline is not there in the town.

3.06 **SEX RATIO** : The total number of females per 1000 males has steadily decreased during the previous decades. The 1991 figures are well close to the state average figure of 933.

TABLE 3.3

DECENNIAL SEX RATIO OF CUDDALORE TOWN

Year	Males	Females	Females per 100 males
1951	34369	34715	1010
1961	39796	39372	989
1971	51290	50045	975
1981	64918	62707	965
1991	72867	70907	973

Source : Census Department

3.07 **DENSITY** : The density pattern continue to remain in the same status as in the last two decades. The maximum is registered only in the age old settlement of Thiruppapuliur and in some pockets of Manjakuppam at 150 persons per hectare. The average density of the Cuddalore Town varies from 50 to 100 persons per hectare. The rest of the area recorded only 50 and below.

3.08 The low density prevailing in Cuddalore Town and the Planning Area as a whole are attributed to the vast area covered by land under water i.e. 21% of the extent of the Planning Area. 56% of the extent are agricultural lands and area covered by Railways and Major road corridors is 5% of total area.

3.09 **OCCUPATIONAL PATTERN** : In the last three decades viz. 1971, 1981 and 1991 the total working population of the town stood at 41%, 46% and 50%. In the rest of the planning area the corresponding figure is 59% and 68% respectively. The details of working force in the town and local planning area are shown in Table 3.4. As per 1991 census figures primary workers in Cuddalore Municipality stood at 7913, secondary workers at 17832 and tertiary workers at 15,649. The main economic activity of the town is commerce dealing with jewellery, groceries as well as fish products.

TABLE 3.4

WORKING FORCE IN CUDDALORE LOCAL PLANNING AREA

	Total population in the age group of 15-59			Total main workers			Percentage of actual main workers to total working population		
	1971	1981	1991	1971	1981	1991	1971	1981	1991
Cuddalore Town	66000	76550	83450	26918	35485	41394	41	46	50
Rest of the Planning Area	33000	40000	-	19478	27200	-	59	68	-

3.11 The developed area has increased from 880 to 1250 hec. in Cuddalore Town in the last two decades. As such 45% of the town area is developed, 13% is under land under water and the remaining are non-urban uses including a small segment of quarries and hillocks. For the whole planning area, the developed area will be 2500 hectare against the total extent of 14465 hectare which is 17% of Town's extent.

3.12 The Land use Break-up of Cuddalore Town and Cuddalore Local Planning Area are detailed as follows:

TABLE 3.5

LAND USE BREAKUP OF CUDDALORE TOWN

Use	Extent in Hec.	% to developed area	% to total area
DEVELOPED AREA			
Residential	950	76.00	34.18
Commercial	90	7.20	3.20
Industrial	48	3.84	1.72
Public & Semi Public	80	6.40	2.87
Educational	82	6.56	2.95
Total	1250	100	44.92
UNDEVELOPED AREA			
Non urban uses	1145	—	41.26
Vacant lands, quarry and hillocks	10	—	0.36
Land under water	374	—	13.46
Total	2779	—	100.00

Source : Aerial Photographs 1991 and Field Survey

Arcot Lutheran Church
opp. to Subbarayulu Park

1930



Source : Aerial Photographs 1991 and Field Survey

TABLE - 3.6

LAND USE BREAK UP OF CUDDALORE PLANNING AREA

Use	Extent in Hec.	% to total area
DEVELOPED AREA		
Residential	1665.00	11.50
Commercial	120.00	0.80
Industrial	400.00	2.70
Public & Semi Public	195.00	1.40
Educational	120.00	0.80
Total	2500.00	17.20
Land under water	3089.00	21.30
Agricultural lands	7296.97	50.50
Vacant lands in Quarries and Hillocks	770.00	5.40
Transport and communication (Railways and major roads)	810.00	5.60
Total	11965.97	82.80
Net Total	14465.97	100.00

Source : Aerial Photos 1991 and Field Survey

MAP NO. CLPA-MP-97-01 shows the EXISTING LAND USE of the Cuddalore Local Planning Area.

3.13 **RESIDENTIAL** : Residential development has almost spread over the municipal area excepts ward no.3 and ward no. 7 where this development is meagre. Locally these areas are called Vandipalayam, Chellankuppam and Devanampattinam. Dense development is found along Chidambaram road, Lawrence road and Manjakuppam and sparse development is found in Pudupalayam and Vanniyar Palayam areas (ward 6). Development is fastly taking place in Koothappakkam village and Padhrikuppam village. Apart from Tamilnadu Housing Board and Co-operative Societies, private developers also contribute to the housing sector. More than 4000 house sites have been developed over an extent of 300 hectares.

3.14 **COMMERCIAL** : Though there is no specialised commercial trading activity in Cuddalore Town and the planning Area, commercial activities are concentrated at Thirupapuliyur. Majakuppam, Chidambaram road, Panruti road and Thiruvanthipuram road. Number of commercial activities, Lodges and Commercial establishments and Cinema houses, have sprung up close to **Bus Terminal**. **Vertical development** is also anticipated in the years to come in the bus terminal area. Numerous jewellery shops (more than 150 shops) have developed in and around Lawrence Road and this is a special feature of this town. In addition, there are five markets in existence in the following places. 1. Vegetable, Fish and Mutton daily market at Thirupadripuliyur. 2. 1. Vegetable, Fish and Mutton daily market at Cuddalore O.T. 3. Vegetable, Fish and Mutton daily market at Pudupalayam. 4. Vegetable, Fish and Mutton daily market at Manjakuppam. 5. Fish and Mutton daily market at Devanampattinam.

3.15 **INDUSTRIAL** : **SIPCOT - Chemical Industrial Complex** is predominant in compared to prevailing agro based Industries. About 30 large and medium size chemical industries like SPIC, TANFAC, Asian paints have sprung up in this industrial estate. Sea

3.16 **PUBLIC AND SEMI PUBLIC :** Collectorate, Taluk Office, P.W.D., Telecommunication, Government General Hospital, Municipal Dispensaries and alike are covered under this use. Private medical Institutions are coming up in large scale in Manjakuppam area. Govt. offices and hospitals have also come up in the same area.

3.17 **MEDICAL :** The medical facilities available at Cuddalore are listed below in Table 3.7

TABLE 3.7

**MEDICAL FACILITIES :
CUDDALORE TOWN**

Type of Medical Centre	Nos.	Bed Strength
1. Govt. Head Quarters Hospital (Estd. 1939)	1	387
2. T.B. Sanatorium (Estd. 1965)	1	80
3. Private Hospital / Nursing Homes	18	248
4. Municipal Maternity & Child Welfare Centre	8	14
5. Family Welfare centre	5	—
6. Dispensary	3	—
TOTAL		729

REST OF THE PLANNING AREA

Primary Health Centres

- a. Thiruvendipuram
- b. Karaikadu

Maternity & Child Welfare Centres

- a. Periyakanganankuppam
- b. Thiruvendipuram
- c. Sembankuppam
- d. Annavalli
- e. Nathapattu

Maternity & Child Welfare Centres under

DANIDA Scheme

- a. Gundu uppalavadi
- b. Padhirikuppam
- c. Cuddalore O.T.
- d. Pachayankuppam
- e. Karaikadu
- f. Sedapalayam
- g. Ramapuram
- h. Thottapattu
- i. Thiyagavalli

3.18 EDUCATIONAL : Government College for men, Private College for Women, a number of age old Schools, I.T.I. Complex constitute this use. The educational facilities available at Cuddalore planning area are shown in table 3.8

TABLE 3.8

EDUCATIONAL INSTITUTIONS IN CUDDALORE LOCAL PLANNING AREA

Type of Institution	Cuddalore Town		Rest of the planning area		Total
	No.	Students	No.	Students	
Elementary Schools	29	7,548	29	5,288	58
Middle Schools	10	6,183	—	—	10
High Schools	1	717	3	1,167	4
Higher Secondary Schools	13	19,944	1	1,019	14
Industrial Training Institutes	3	887	1	124	4
Teacher Training Institutes	2	125	—	—	2
Government Arts Colleges	2	2,186	—	—	2
Total		37,590		7,598	

3.19 WATER SUPPLY (Town) : In Cuddalore Town, protected water supply system is in existence from the year 1932 onwards. At first, this was executed in the old town and commissioned in the year 1932 with an infiltration well in Pennar river and for other areas it was expanded in the year 1953. The redesign was made in the year 1953 for an estimated population of 92,000 for the year 1986 with per capita demand of 15 Gallons per day. However, in the year 1961 improvements were carried out to augment the supply to 60.00 lakhs litres to serve the ultimate population of 92,000 during the year 1986.

3.20 EXISTING ARRANGEMENT : The source of water for Cuddalore Town is from river Pennar and the head works is located at Chavadi, consisting of infiltration well and gallery. The head work covers three reservoirs with a capacity of 0.26 to 2.52 lakhs gallons located at various parts at town. In addition, ground water supplements to the water supply system. For the purpose of water supply distribution, the town has been divided into three zones namely 1) Old town, 2) New town and 3) Thirupadhiripuliyur and the distribution main covers to a length of 56 K.M. The reservoirs one at Manjakuppam supply with 11.85 lakh litres and the other at Pudupalayam with a capacity of 10 lakh litres and the other two situated in Cuddalore O.T. with 1.18 lakh litres and 4.50 lakhs litres capacity server for Cuddalore old town. For the inhabitants of Thirupadhiripuliyur, a separate system is in existence for which the source is ground water.

3.21 In the year 1978 - 79, three bore wells were drilled to augment water supply for the inhabitants of northern area of Thirupadhiripuliyur but was abandoned due to sand flow and saline. However, once again 2 more bore wells were sunk during the year 1987-88 and the yield was also sufficient to meet the demand but could not be used due to salinity. Later on necessary geophysical survey was conducted in Kothapakkam village which is three K.M. from the town on the western direction for the source and two more bore wells of 200mm dia. to a depth of 50 metres have been drilled. The above source is having good yield and is estimated as 750 litres per minute from each bore well and at present, the water from the above source is being distributed in Thirupadhiripuliyur. The total consumption of protected

2.22 Besides the above, 22 deep bore wells, 135 shallow wells and 37 drinking water wells are also available.

2.23 **VICINITY AREA :** The Tamilnadu water supply and Drainage Board (Rural Wing) is incharge to undertake the water supply programme. The following are the schemes implemented in the planning area excluding Cuddalore Town.

1. A.R.P. : Accelerated Rural Water Supply Scheme with the assistance of Government of India.
2. M.N.P. : Minimum Need Programme with the State Government Assistance
3. L.I.C. : Loan from L.I.C. (50%) and 50% grant from State Government
4. E.P.L. : Extension of Pipe Line Scheme.

All the 33 villages in the planning area have been provided with water supply through bore wells and over head tanks.

DRAINAGE SYSTEM

2.24 **CUDDALORE TOWN :** There is no under ground drainage system in Cuddalore town. The sullage water from the houses as well as storm water are collected in open drains and disposed off into the river and field channels thus creating health hazards to the people in the town. Dry earth latrine and manual conservancy system is in practice. However, the Municipality initiated a proposal long back (i.e.) in the year 1965 and was sanctioned by the Government in G.O.Ms. No. 134 RDLA dated 2.1.65. Accordingly the investigation was taken up and a scheme was prepared at an estimated cost of 215.00 lakhs with an additional cost of Rs. 6 lakhs for annual maintenance. As the municipality was not able to mobilise its resources to meet the above cost and finally deferred. However the Government was moved in the year 1981 to sanction the above cost as grant but the Govt. turned down the request of the municipality. It is ascertained that the financial condition of the municipality is not so sound to take up the underground drainage programme. Further it has been estimated that if the works are to be taken up now, the cost may go up to Rs.10 crores.

2.25 **PLANNING AREA :** In the vicinity area, no underground drainage system is in existence. The water is being drained off through surface drains. The fringe area of the Cuddalore environs are growing fastly and hence the low cost sanitation may be introduced in these areas.

2.26 **GARBAGE DISPOSAL :** Garbage of the town colleged from different parts and dumped at Municipal dumping yard at Kammiampet (extent 6.0 acres) and at Cuddalore B.T. (extent 1.0 acre).

2.27 **ELECTRICITY :** Power is supplied to the town and to the planning area through State power grid which is inturn connected by Neyveli thermal power units nearby.

3.28 RECREATIONAL FACILITIES: The **Great Maidan**, a lung space is a good asset to the Town. In Cuddalore a big maidan is located in Pudupalayam village abutting beach road near the Collector's office. The maidan was formed in the year 1705 by the Britishers. This is a biggest one in South India having an extent of 41.00 acres. It consists of one open air theatre, clock tower and a park. A portion of the maidan is being used for a playground and the remaining portion has been occupied by Stadium, which is under the control of District Sports Council. All the public functions such as meetings, parade, sports etc, are being held in this ground. Besides the above, there are 4 parks one at Cuddalore O.T., one at Vandipalayam, one at Manjakuppam and another one at Vasantharayarpalayam. In addition there are 7 playfields attached to the schools and an another open space of 21 acres of land exists in Devanampattinam area.

3.29 TRANSPORT AND COMMUNICATIONS : Cuddalore Town is linked with adjoining urban centres by rail and roads. There are 5 major roads radiating from Cuddalore on all directions maintained by Highways Department of which one is State Highway and the remaining are major and other district roads. Besides the above, there are number of interlinking roads and feeder roads maintained by the Municipality. The main circulation pattern inside the Town has been established by the arterials. Circulation within the town exists only through the existing highway roads and feeder roads which is neither functionally developed nor adequate to carry the present traffic. It is also worth mentioning that Cuddalore is connected to Pondy by East Coast Road. As sales tax is comparatively less in Pondichery and the distance to Pondichery is only 22 KM, the inhabitants make frequent travels by mofussil buses to Pondichery for their weekly and occasional needs as well as for employment.

3.30 BUS TRIPS : There are a number of Mofussil Buses making 405 trips daily carrying approximately, 20,000 passengers from Cuddalore Bus stand to various locations and vice versa. City buses make 55 trips daily carrying approximately 3000 passengers.

3.31 Cuddalore Port is one of the intermediate ports situated at the confluence of the rivers Gadilam and Paravananar merging with the sea. This river port is in existence since 1820 to handle cargo and has a rail link from Cuddalore Harbour Railway station. Cargo handled by the Port is given in Table 3.9.

TABLE 3.9

COMMODITY HANDLED (main commodities) BY THE CUDDALORE PORT - in Metric Tons

Year	Export				Import				
	Ironore	Illumenite	Rice	Feldspar	Onion	Fertiliser	Food grain	Coal	Others
1979	—	—	—	—	—	23228	—	—	—
1980	7090	—	—	—	6956	29439	—	—	—
1981	14276	—	17741	11890	1121	88912	—	—	—
1982	—	—	—	—	27959	141832	—	—	—
1983	—	—	19010	16341	7577	190525	—	—	—
1984	—	—	11921	13352	10032	84754	—	10443	—
1985	—	—	5234	10550	252	329902	17236	1431	—
1986	—	—	4316	17993	232	2627794	—	—	—
1987	—	—	1900	8801	25	139516	—	—	5904

- 3.32 The 1km. navigable uppanar channel links the river Gadilam and paravanar on the banks of which port is located.
- 3.33 A new Light House of height 19.21 mts was built in the year 1967-68. Strengthened rubble mount break water and wharf on the eastern side of uppanar river are available in the light house area.
- 3.34 **COASTAL DEVELOPMENT :** The Cuddalore Local Planning Area has a coastal stretch of 21kms and requires to be conserved as per the GOI notification dated 19.2.91 and its amendments issued then and their by the Ministry of Environment and Forest. The 21km coastal stretch commences from Subauppallavadi Village of Cuddalore Panchayat Union i.e. north of planning area limit and ends at Thiyagavalli Village of Kurinjipadi Panchayat Union at Southern boundary.
- 3.35 The Cuddalore Town itself has a coastal stretch of more than 10kms, with the river port at the confluence of Paravanar and Uppanar rivers with the sea. Development in the Coastal area and the area around the water bodies which connect with sea and have tidal effect will be governed as per the requirements of the notification and the amendments.
- 3.36 **CYCLONE SHELTER :** There is only one Cyclone Shelter at Gunduuppallavadi village. This serves for rehabilitation purposes during cyclone period.
- 3.37 **AREA UNDER PLANNING CONTROL :** There are four approved Detailed Development Plans in Cuddalore Town out of which two were sanctioned in the year 1969 and the other two in 1994.
- 3.38 As many as 12 Detailed Developments had been notified in the fringe areas of the town and are in the process of preparation.
- 3.39 The two old schemes require review and updating taking into account of the latest developments. The information about the Detailed Development Plans is listed hereunder.

TABLE 3.10

DETAILED DEVELOPMENT PLANS

Name	Extent	Comparising S.Nos.	Stage
1. Kammingapet T.P. Scheme	5.67 Hec.	Ward-5, Block-1 TS.No.16,17,18, Ward-5, Block-6 136 to 170	Sanctioned G.O.Ms.No. 2463, dated 15.12.69
2. Manjakuppam Eastern Extension T.P. Scheme	98.34 Hec.	Ward-7, T.S.No.806 to 847 851,852,872 to 920, 922 to 950, 1425,1427 to1515.	Sanctioned in G.O.1982 dt.15.9.69
3. Cuddalore D.D. Plan No.1	70.16 Hec.	Ward-5, T.S.No.710, 759 to 826, 975 to 1015, 1017, 1021 to 1038	Approved by DTCP
4. Cuddalore D.D. Plan No. 2	93.07 Hec.	Ward-5, T.S.No.827 to 926, 949 to 971, 1162, 1163, 1164 to 1199	Approved by DTCP
5. Koothappakam D.D. Plan No.1	90.06 Hec.	R.S.No.1,2,3, 5 to 27	Approved by DTCP
6. Koothappakam D.D. Plan No.2	51.16 Hec.	R.S.No.28 to 53	Approved by DTCP
7. Nelhampattu D.D. Plan No. 1	73.80 Hec.	R.S.No. 7 to 24 & 119 to126	Approved by DTCP
8. Nelhampattu D.D. Plan No. 2	77.32 Hec.	RS.No.21to6,25to34and101to118	Consented by DTCP
9. Nelhampattu D.D. Plan No. 3	73.27 Hec.	R.S.No.35to55 and 81to100	-do-
10. Kondur D.D. Plan No. 1	58.09 Hec.	R.S.No. 38 to 61	-do-
11. Kondur D.D. Plan No. 2	95.65 Hec.	R.S.No.27,28,30,32to37 & 62to60	-do-
12. Thiruvandhipuram D.D. Plan No.1	44.99.5 Hec.	R.S.No. 29 to 31 & 39 to 48	Consented by DTCP
13. Thiruvandhipuram D.D. Plan No.2	47.52 Hec.	R.S.No. 49to54, 55Pt, 87to90 91Pt,92,144,145,146Pt and 147.	-do-
14. Pechiyankuppam D.D. Plan No.1	98.25 Hec.	R.S.No. 1 to 42	Consented by DTCP
15. Pechiyankuppam D.D. Plan No.2	73.16 Hec.	R.S. No.43to49,79to96,105to108 & 112 to 115	Already submitted for Consent but the CTCP
16. Pechiyankuppam D.D. Plan No.3	92.05 Hec.	R.S.No. 50to69, 97to104, 110, 111,116 to 119	instructed to re-submit the schemes after
17. Pechiyankuppam D.D. Plan No.4	125.77 Hec.	R.S.No.120 to 131	revising the CRZ Rules
18. Pathirikuppam D.D. Plan No.1	33.35 Hec.	R.S.No.13Pt,14to17,21to23&29to36	Notified
19. Pathirikuppam D.D. Plan No.2	36.51 Hec.	R.S.No. 24 to 28, 55 to 61 of Pathirikuppam Village & R.S.No. 1,2,5to11 of KumaraPettai	Notified

26. Kumarapettai DD Plan No 1	39.48.50 Hect	R.S No 13 to 38	Notified
27. Kondur DD Plan No 3	63.34.50 Hect	R.S. No 1 to 18, 23 to 26, 28, 31 and 81 of Kondur Village. R.S. No. 48, 60 and 61 of Thottapattu Village	Notified
28. Thottapattu DD Plan No 1	51.57.0 Hect	R.S. No. 62 to 67, 70 to 80, 83 to 87 and 90 to 94	Notified
29. Thottapattu DD Plan No 2	32.81.0 Hect	R.S. No 24 to 32 and 35 to 42	Notified
30. Thottapattu DD Plan No 3	30.05.0 Hect	R.S. No. 43 to 47 and 49 to 58.	Notified
31. Achimadu DD Plan No 1	24.98.0 Hect	R.S. No. 7 to 21	Notified
32. Periya Kanganankuppam DD Plan No 1	35.60.0 Hect	R.S. No. 32 to 52 and 54	Notified
33. Cuddalore DD Plan No 3	50.67.5 Hect	Ward 3, Block 51 T.S No.1930 to 1978 Ward 3, Block 52 T.S. No.1979 to 2044 Ward 3, Block 53 T.S. No.2045 to 2078	Notified
34. Cuddalore DD Plan No 4	43.46.0 Hect	Ward 3, Block 40 T.S No.1551 to 1583 Ward 3, Block 62 T.S. No.2382 to 2421 Ward 3, Block 63 T.S. No.2422 to 2442 Ward 3, Block 64 T.S. No.2443 to 2494 Ward 3, Block 111 T.S. No.4118 to 4146	Notified
35. Cuddalore DD Plan No 5	39.33.0 Hect	Ward 3, Block 28 T.S No.1109 to 1160 Ward 3, Block 31 T.S. No.1203 to 1238 Ward 3, Block 45 T.S. No.1729 to 1735	Notified

Notified
Approved

Analy

The Cuddalore Municipal Corporation, Cuddalore, Tamil Nadu, has the pleasure in announcing that the following areas are notified as Ward 3, Block 51, 52, 53, 40, 62, 63, 64, 28, 31, 45 of the Corporation, Cuddalore, Tamil Nadu.

The Corporation, Cuddalore, Tamil Nadu, has the pleasure in announcing that the following areas are notified as Ward 3, Block 51, 52, 53, 40, 62, 63, 64, 28, 31, 45 of the Corporation, Cuddalore, Tamil Nadu.

Population (Estimated)

Ward	Population (Estimated)			
	2011	2016	2021	2026
Ward 3, Block 51	1000	1200	1400	1600
Ward 3, Block 52	1000	1200	1400	1600
Ward 3, Block 53	1000	1200	1400	1600
Ward 3, Block 40	1000	1200	1400	1600
Ward 3, Block 62	1000	1200	1400	1600
Ward 3, Block 63	1000	1200	1400	1600
Ward 3, Block 64	1000	1200	1400	1600
Ward 3, Block 28	1000	1200	1400	1600
Ward 3, Block 31	1000	1200	1400	1600
Ward 3, Block 45	1000	1200	1400	1600

The Corporation, Cuddalore, Tamil Nadu, has the pleasure in announcing that the following areas are notified as Ward 3, Block 51, 52, 53, 40, 62, 63, 64, 28, 31, 45 of the Corporation, Cuddalore, Tamil Nadu.



Municipal Office, Manjakuppam

Analysis & Proposals

4.01 **POPULATION PROJECTION** : The population projection for the year 2011 for Cuddalore Town and the rest of the planning area are given below.

The following Population Projection were already made for Cuddalore in the approved master plan in the Directorate of Town and Country planning.

	Projected Population in Lakhs.			
	Year			
	1981	1991	2001	2011
i. Approved Master Plan of 1984				
Cuddalore Town	—	1.50	—	—
Rest of the area	—	0.75	—	—
ii. Regional Plan Division of Directorate of Town and Country Planning				
Cuddalore Town	1.28	1.43	1.62	—

4.02 The Population projections are now made for Cuddalore Local Planning Area adopting the following methods:

	Projected Population in Lakhs.				
	Year				
	1971	1981	1991	2001	2011
Method 1 - Growth Trend					
Cuddalore Town	1.01	1.27	1.45	—	—
Rest of the area	0.56	0.69	0.88	—	—
Total for the planning area	1.57	1.96	2.33	—	—
Percentage Increase		24.8	19.0		
Adopting the the average percentage increase,					
Projected Population of the Planning Area	-			2.77	3.30
Method 2 - Graphical Method				2.70	3.25
Method 3 - Normal Growth					
Assuming 2% per annum (1.73 % adopted by census department) the Planning Area Population				2.79	3.35

4.03 The above figures are summed up below

	Projected Population in Lakhs.		
	Year		
	1991	2001	2011
I As per the approved Master Plan of 1984			
Cuddalore Town	1.5	—	—
Planning Area	2.25	—	—
II DTCP - Regional Plans Division Projection			
Cuddalore Town	1.43	1.62	—
III Growth trend			
Planning Area	—	2.77	3.30
IV Average growth			
Planning Area	—	2.70	3.25
V Normal Growth			
Planning Area	—	2.79	3.35

4.04 Though Cuddalore Town is a fast growing town with the Pondichery Union territory neareby giving an impetus for development, the villages in the planning area develops at a slower rate only. Hence an average figure as per growth trend is taken as future population (i.e. for 1991) for all purposes.

Projected population for the years 2001 & 2011 :

Year	2001	2011
------	------	------

4.05 DISTRIBUTION OF PROJECTED POPULATION : After assessing the capacity of the Town to take up further growth and the requirement of infrastructural facilities of the rest of the Planning area, the projected population of the Planning Area have to be distributed.

The existing distribution of population is as follows :

	1971	1981	1991	Growth%
Cuddalore Town	1.01	1.27	1.43	19.5%
Rest of the Planning Area	0.56	0.69	0.88	21.5%
Average				20.5%

4.06 The **reduction** in the rate of population growth in **Cuddalore Town** and the **higher** population growth in the **rest of the planning area** may be attributed to the new residential developments outside the Town limits due to **higher land cost** and due to the fast emergence of **commercial establishments** in Town limits. About **200% increase** in population in Koothapakkam, Pathirikupam villages and **100%** in Randur Village has occurred due to the availability of **ground water potential**. The same trend is likely to continue in future decades also.

PROPOSED LAND USES

4.07 RESIDENTIAL : Residential development is dense in Majakkuppam, Cuddalore O.T., Thirupopolyur and Bus stand areas. These areas are likely to absorb double of its present population in its vertical development. So also, the vacant area which constitutes about 40% of total town area is likely to be developed fully with atleast one floor. All these put together can presumably assumed that the present density of 55 persons / hectare will be doubled i.e. 110 persons / hectare. As far as the rest of the planning area is concerned, the density is presumably expected to be 50 to 75 persons per hectare. As such the break up of future population will be as follows :

	Population in Lakhs
Cuddalore Town at a residential density of 110 persons per Hectare	1.75
Rest of the Planning Area at a residential density of 50 to 75 persons per Hectare	1.55
Total	3.30

4.08 The density pattern shall control the extent of land required. Considering the existing density pattern and the projected population of 3.3 Lakhs for the year 2011, the town will accommodate a residential use in 1000 Hectares at a residential density of 110 persons per hectre. The rest of the Planning Area requires a residential use of 3000 Hectares at a residential density rate of 50 persons per Hectare. The total area under residential use in future (in 2011) will be 4600 hectare.

4.09 The suggested primary residential use zone will have a density of 100 per hectare and the secondary residential zone will have a density of 300 persons per hectare. The major part of the Cuddalore Town and the rest of the planning area will accommodate residential use.

4.10 **COMMERCIAL USE** : Thrippapuliur can rightly be designated as a **Central Business District** though the Manjakuppam area has just developed with new commercial establishments. Cuddalore Harbour area is concentrated with housing and shopping facilities. The Lawrence Road and Chidambaram Road areas are reserved for commercial use. Similarly the land opposite to SIPCOT and area nearby by pass road junction are earmarked as commercial use zone. Chidambaram Road will also attract commercial developments. Commercial area at the rate of 5hectares / 10,000 population as suggested by the Directorate of town and country planning is proposed in the planning area. As such, the commercial area works out to 166 hectares totally.

4.11 **INDUSTRIAL USE** : Industrial area is proposed at the rate of 7% of the total planning area. This works out to about 1000 hectares. **SIPCOT** - Chemical Industrial Complex has induced Industrial activity in Cuddalore local planning area and the district in general. **The impact is likely to continue.** The SIPCOT Complex also induced lot of **ancillary units** and more Industrial Developments are forecasted taking into account of the **Government's Industrial Policy**. Hence both sides Chidambaram road beyond SIPCOT Complex is **reserved for special and hazardous Industrial use** zone. In addition, industrial area is proposed along proposed by pass road in Annavailli village. In addition, industrial is proposed in ward no. 3, adjacent to the railway line and at the junction of four roads at Vandipalayam area. Also about 12.5 hectares area at the north west portion of Cuddalore town along Cuddalore - Pondy by pass road is proposed. Totally this works out to nearly 1000 hectares as calculated.

4.12 **PUBLIC AND SEMI PUBLIC USE** : The function of the town is service in nature with already established offices and medical facilities required for the District. The area in Public and Semi Public use is enhanced to 280 hectares from the present area.

4.13 The proposed **Bus Terminal** finds place at the **junction** of the proposed by pass Road and Cuddalore Chittoor State High way covering an extent of 43 hectares. The place is appropriate since it is **not involving** constraint of road-rail cross or additional river cross. The **traffic jam** experienced in the existing bus terminal will be much relieved and be more practical due to the reservation of the new site for future bus stand in the **modified Master Plan**. The proposed **Truck Terminal** is located at the junction of Chidambaram Road and by pass road to serve both **special and Hazardous Industrial use** and **Controlled Industrial Use Zones**. A new private medical public complex is proposed near the proposed bus terminal.

4.14 **EDUCATIONAL USE** : The Local Planning Area and the Town in particular has sufficient **established educational facilities**. Some more area is reserved at Cuddalore -Chottor Highway of Senji Kumerapuram Village considering proposals already on the cards. No area is earmarked for proposed educational use, as Annamalai University at Chidambaram which is 50 km away fulfills this need. The total calculated area of both present and proposed works out to 104 hectares for the planning area.

4.15 **The proposed land Use Zoning due to Urban Development do not eat away rich agricultural lands.**

4.16 **TRAFFIC AND TRANSPORTATION** : A 18Km proposed by pass will alter the life of the Planning Area with Industrial, Commercial and Mixed residential developments. The proposals will **reduce the pressure in the heart of the town** and the development will be centred around this alignment. The survey for **Traffic Operational and Management Plan** conducted during 1994, **emphasised the**

the truck terminal and the bus terminal virtually at both ends.

4.17 The internal transport network in terms of service is enough and requires continuous maintenance.

4.18 As per the Traffic Operational and Management Plan for Cuddalore, a link road connecting Vandipalayam and Chidambaram road near SN Chavadi is proposed. Another link road from Bus stand now under renovation as suggested by Municipality is also proposed to relieve Traffic congestion in Lawrence Road.

4.19 **COASTAL REGULATION ZONE** : Cuddalore is well developed as a Coastal Town. The fringe areas along the coast has also developed especially in the Pachiyankuppam Village with mixed land uses and Kudikadu Village with Industrial use south of Cuddalore Town but within Cuddalore Local Planning Area. Similarly on both sides of Gadilam river sporadic developments have taken place already. The Pennayar river, Godilam river and Paravanar are likely to have tidal effect from the sea.

4.20 As per the guidelines of Government of India Notification, the Cuddalore town is designated as CRZ-II and the rest of the planning area except a park area adjoining Bay of Bengal (which is mentioned as CRZ-I) is recommended to be designated as CRZ-III by the District level Coastal Management authority. In addition, a 100 Mt. Regulation Zone is also imposed on both sides of Gadilam, Pennayar, Uppanar and Paravanar rivers in which the developments have to be permitted under CRZ-II. This recommended plan is yet to be approved by Government of India in Ministry of Environment and Forest.

4.21 **WATER SUPPLY** : The sufficiency of the various components of the existing system have to be examined and detailed investigation will have to be made on the following :

- i) Identification of additional source to augment the present supply.
- ii) Location of additional reservoirs.
- iii) Remodelling and extension of distribution system to the uncovered areas.

4.22 In order to meet the above requirement the local bodies with the assistance of TWAD Board and any funding agency are to implement appropriate schemes for the benefit of inhabitants in future.

4.23 **UNDER GROUND DRAINAGE** : The underground drainage system is a must for any town especially to Cuddalore, being a coastal town which is also the Headquarters of Cuddalore District. The scheme may be taken up with the assistance of World Bank (or) from Municipal Urban Development

PROPOSED LAND USE : The proposed land use break up for the Cuddalore Local Planning Area in the year 2011 is given

PROPOSED LAND USE BREAKUP - Year 2011

Use	Extent in Hectares		
	Cuddalore Town	Rest of the Planning Area	Total Planning Area
DEVELOPED AREA			
Residential	1600	2040	3640
Commercial	120	140	260
Industrial	60	940	1000
Public Semi Public	80	200	280
Educational	82	22	104
Total	1942	3342	5284

MAP NO. CLPA-MP-97-02 shows the PROPOSED LAND USE of the Cuddalore Local Planning Area.

Implementation

Cuddalore LOCAL PLANNING AUTHORITY - The authority shall be the agency for planning and development in the Cuddalore, Thiruvallur and Tiruvallur Districts. It shall be responsible for the implementation of the provisions of the Tamil Nadu Urban and Rural Development Act, 1973 and the Tamil Nadu Urban and Rural Development Regulations, 1974. It shall also be responsible for the implementation of the provisions of the Tamil Nadu Urban and Rural Development Act, 1973 and the Tamil Nadu Urban and Rural Development Regulations, 1974.

The authority shall be the agency for planning and development in the Cuddalore, Thiruvallur and Tiruvallur Districts. It shall be responsible for the implementation of the provisions of the Tamil Nadu Urban and Rural Development Act, 1973 and the Tamil Nadu Urban and Rural Development Regulations, 1974.

RECOMMENDATIONS - The authority shall be the agency for planning and development in the Cuddalore, Thiruvallur and Tiruvallur Districts. It shall be responsible for the implementation of the provisions of the Tamil Nadu Urban and Rural Development Act, 1973 and the Tamil Nadu Urban and Rural Development Regulations, 1974.



St. Mary's Church, Manjakuppam

Zoning Regulations
Chapter 5

Implementation

8.01 **CUDDALORE LOCAL PLANNING AUTHORITY:** The authority shall be the cause to acquire land for the proposed Bye Pass Road, Truck Terminal, Bus Terminal etc and respective line agencies like P.W.D., Tamil Nadu State Construction Corporation, Executive wing of commissionerate of Municipal administration will execute the work.

8.02 Respective Government and Quasi Government agencies Co-operative Societies and Private developers shall share their lot for the promotion and welfare of the Town and the Rural Settlements of the Cuddalore Local Planning Area in the development of all its infrastructural facilities.

8.03 **PROJECT SUGGESTED :** 1. Cold Storage facilities at Cuddalore O.T. and at Eranampattinam, 2. Improvements to Municipal Daily Markets (lie), 3. Storm water drain, 4. Open drain along the Beach Road to be desilted, 5. Drain for sullege water - one wise with arrangements for disposal storage farm.



Devanathaswamy Temple, Thiruvanthipuram

CHAPTER 6

Zoning Regulations

6.01 **ZONING** : The proposed land use zone will be guided and regulated by the Provisions of G.O.Ms. No. 1730 dated 27.7.74 ^{with the amendments made by G.O.Ms. No. 1730 dated 27.7.74} [Annexure I a.]. The regulations mentioned in the Government Order are comprehensive and still holds good for the harmonious development without any conflict of land uses.

6.02 The Land use zoning will be implemented by the Local Planning Authority under the guidance of the Directorate of Town and Country Planning and the Government wherever necessary. The Schedule of Survey Nos. of various Land use zones are given in Annexure 3.

6.03 The comprising Local bodies and the People have all responsibilities to accept and adopt the plan in the interest of the better and prosperous Urban Development of Cuddalore Local Planning Area.

6.04 The regulations mentioned in the Government of India notification in Ministry of Environment and Forest dated 19.2.1991 will also apply to the local planning area wherever it applies to.

6.05 In addition, the provisions of the Tamilnadu Town and Country Planning Act, 1971 will be enforced for all developments in the Cuddalore Local Planning Area.

6.06 The land use Zoning and other development controls **will prevail over the Master Plan Provisions** wherever the **Detailed Development Plans** are already approved/sanctioned. Further Detailed Development Plans will be prepared and approved by the Commissioner of Town and Country Planning in the area wherever D.D. Plans are not prepared so far, the regulation of such approved D.D. plans in future will also prevail over the provisions of the master plan provisions. The buildings rules framed under Tamilnadu District Municipalities Act and Tamil Nadu Panchayat Act will also be applicable to the developments in this area.

6.07 The proposed Development Control Rules [DCR] to be approved by Government will **replace** the existing multiple rules under Tamil Nadu District Municipality Act, Pnachayat Act and Public Building Rules and all other above regulations and further regulations to be issued by Government of Tamilnadu then and there.

6.08 **FINANCE** : The local planning authority is presently running with Government Fund on its expenditure only for certain petty expenditure like stationery, meeting expenditure etc. Local planing authority fund is being utilised. On the income side, the Local Planning Authority is collecting 1% of the General Fund from Cuddalore Municipality and from 33 Panchayats falling within its jurisdiction. The Local Planning Authority is levying development charges as envisaged in G.O. Ms. No. 397 H & U.D. Department dated 12.09.96 and vide proceedings of Director of Town and Country Planning No. 23392/98 MP2 dated 26.11.98. The Local Planning Authority is also collecting Rs. 100/- as scrutiny fee for each planning permission applications. In addition, it sells planning permission application forms at Rs. 10/- and Rs. 100/- for residential and non-residential purposes respectively. Also, the Local Planning Authority is collecting Rs. 2,500/- towards republication charges of each land use reclassification with reference to Master Plan and Detailed Development Plan.





Cuddalore Maidan
Marjakuppam

1705

Extent - 15 acres
Stadium, Clock Tower and
Park additions

Annexure 1

REGULATIONS

- a. G.O.Ms No. 1730 RDLA dated 24.7.1974
- b. Notification of Cuddalore Local Planning Area - Tamil Nadu Govt. Gazette dated 25.9.1974
- c. G.O.Ms.No.1138 RD&LA Dept. Dated 7.6.75 (Constitution of Cuddalore L.P.A. Notification)
- d. G.O.Ms.No.759 H&UD Dept. Dated 1.9.93 (Constitution of Cuddalore L.P.A.-Appointment of Chairman & Member Secretaries)
- e. G.O.Ms.No.803 Housing and Urban Development Department dated 20.9.1984 (Approval of First Master Plan)
- f. G.O.Ms.No.57 Housing and Urban Development Department dated 5.2.1996 (Review of Master Plan)
- g. D.T.C.P Proceedings Roc No. 23392/98/MP₂ Dated 26.11.98 (Development Charges)
- h. G.O.Ms.No.160 Housing and Urban Development Department dated 6.4.2000 [Consent of Cuddalore Master Plan (Review)]
- i. Consented Master Plan for Cuddalore Local Planning Area (Review) published at Page 558 of Part VI - Section 1 of Tamil Nadu

- k) Govt. Letter No. 12096/UD IV(1) 93-4 dated 2.8.93
(Amendment to G.O. Ms.No.1730 RD&LA
dated 24.7.74)
- l) G.O.MS.No.2, I.T. Dept. dated 1.4.02
(Setting up of B.T.S. Towers)
- m) Govt. Letter 237/I.T/02.7 dated 18.9.2002
(Amendment for B.T.S. Towers)
- n) G.O.MS.No.260 H&UD Dept. dated 29.10.2002
(Master Plan - Locational Restriction software
units)
- o) G.O.MS.No.302 H&UD Dept. dated 12.2.02
(Installation of B.T.S. Towers in all land use)
- p) G.O.MS.No.177 MA&WS Dept. dated 17.12.02
(Installation of B.T.S. Towers)
- q) G.O.MS.No.317 MA&WS Dept. dated 10.9.04
(Relaxation for Multistoreyed & public building
rules)
- r) G.O.MS.No.565 Local Administration Dept.
dated 13.3.62 (List of cottage industries)
- s) G.O.MS.No. 566 Local Administration Dept.
dated 13.3.62 (List of cottage industries)
- t) G.O.MS.No.354 H&UD Dept. dated 18.8.99
(Reclassification)
- u) G.O.MS.No. 34 H&UD Dept. dated 20.1.2000
(Reclassification)
- v) G.O.MS.No. 429 H&UD Dept. dated 20.10.2000
(Reclassification)
- w) G.O.MS.No.262 H&UD Dept. dated 22.1.2003
(Reclassification)

1a)

**GOVERNMENT OF TAMIL NADU
ABSTRACT**

Town Planning - Preparation of Zonal Plans - Formulation of Draft regulations submitted by the Director of Town and Country Planning - Approved.

Rural Development and Local Administration Department

G.O Ms. No. 1730.

Dated the 24th July, 1974.

Read:-

1. D.O.Letter No.28332/MD/73-1. RD&IA., dt:7.3.73.
2. From the Director of Town and Country Planning, letter No.10989073, SM/dt:21.3.74.
3. From the Member-Secretary, Madras Metropolitan Development Authority, D.O.Letter No. 19831/274., ADP/dt:19.5.74.

ORDER

The Director of Town and Country Planning submitted draft Zoning regulations on use of land and buildings particulars in urban areas. These regulations list out the uses permissible in each of the Use Zones and the restrictions to be imposed. For the purpose of these regulations, it has been suggested that the Urban areas may be divided into the following six major use zones:-

1. Residential Use Zone.
2. Commercial Use Zone.
3. Industrial Use Zone.
4. Educational Use Zone.
5. Public and Semi-Public Use Zone.
6. Agricultural Use Zone.

Of course, the Residential use zone has been further sub-divided into two categories namely:-

1. Primary Residential Use Zone; and
2. Mixed Residential Use Zone.

The Industrial Use Zone has been similarly sub-divided into three categories, namely:-

1. Controlled Industrial Use Zone;
2. General Industrial Use Zone; and
3. Special Industrial and Hazardous Use zone.

The Director has also stated that the Tamil Nadu Town and Country Planning Act, 1971 provides for the Zoning of areas under Section 17(1) and 20 (2) through the Master Plans and detailed Development Plans respectively. He has recommended that the draft zone regulations may be approved and communicated to the Local Planning authorities for adoption as part of the Master Plan for proper Land use planning and control in addition to other regulatory measures, and that as for the Madras Metropolitan Area, a copy of the regulations may be sent to the Member-Secretary, Madras Metropolitan Development for adaptation as part of the Metropolitan Development Plan with such modifications may be necessary, in consultation with him (the Director) and the Government.

A copy of the draft regulations was sent to the Member-Secretary, Madras Metropolitan Development Authority for his views. He has stated that the comprehensive land use appraisals and zoning regulations for Madras Metropolitan Area are under preparation

- 4. The Government have examined the suggestion. They accept the views of the Member-Secretary, Madras Metropolitan Development Authority so far as it relates to the Madras Metropolitan Area and as for other Urban areas of the State, the Government approve, in principle, the draft zoning regulations submitted by the Director of Town and Country Planning. The Director is requested to furnish copies of the draft zoning regulations to the Local Planning Authorities as soon as they are constituted.
- 5. The receipt of this order may be acknowledged by the Director of Town and Country Planning.

(By order of the Governor.)
 M.M. Rajendran
 Secretary to Government.

Appendix
USE ZONE REGULATIONS

1. Residential Use Zone.

- a. Primary Residential Use Zone.
- b. Mixed Residential Use Zone.

Use Zone I (a) Primary Residential Use Zone.

- 1. All residential buildings including single and multi family dwellings, apartment dwellings and tenements together with appartenances pertaining thereto;
- 2. Professional consulting offices of the residents and other incidental uses therefore;
- 3. Petty shops dealing with daily essentials including retail provisons, soft drinks, cigarettes, newspapers, milk-kiosks, cycle repair shops and single person tailoring shops;
- 4. Hair dressing saloons and Beauty Parlours;
- 5. Nursery and Primary schools;
- 6. Taxi and Auto-rickshas stands; and
- 7. Parks and Playfields.

Use Zone I (b) Mixed Residential Use Zone.

Uses Permitted

- 1. All uses permitted under Use Zone (a) i.e. Primary Residential Use Zone;
- 2. Hostels and single person apartments;
- 3. Community Halls, Kalyanamandapams, Religious buildings, welfare centres and Gymnasias;
- 4. Recreation clubs, Libraries and Reading rooms;
- 5. Clinics, Dispensaries and Nursing Homes
- 6. Government, Municipal and other Institutional Sub-Offices;
- 7. Police Stations, Post & Telegraph Offices, Fire Stations and Electric Sub-station;
- 8. Banks and Safe Deposit Vaults;
- 9. Educational Insitutions including Colleges; *excluding*
- 10. Restaurants, Residential Hotels and other Boarding and Lodging Houses;
- 11. Petrol filling and Service stations;
- 12. Departmental stores or stores or shops for the conduct of retail business;
- 13. Vegetable, Fruit, flower, fish, Eggs and Meat shops;
- 14. Bakeries and Confectioneries;

II. Commercial Use Zone - Use Zone 2.

Uses permitted

1. All uses permitted in Use Zone 1(a) and 1(b) i.e., Residential use Zones;
2. All Commercial and business uses including all shops, stores, market and uses, connected with the display of merchandise, either wholesale or retail rent excluding exposures, obnoxious products and other materials likely cause health hazards.
3. Business Offices and other commercial and financial institutions;
4. Warehouses, repositories and other uses connected with storage or wholesale trade, but excluding storage of explosives or products which are either obnoxious or likely to cause health hazards;
5. Cinemas, the theatres and other commercial entertainment centres;
6. Research, experimental and Testing laboratories not involving danger of fire, explosions or health hazards;
7. Transportation terminals including bus stands, railway stations and urbanised parking lots;
8. Automobiles repair shops and garages;
9. Small industries, using electric motors and exceeding 20 H.P. and/or employing not more than 25 workers, which are not noxious or offensive due to odour, dust, smoke, gas, noise, or vibration or otherwise dangerous to public health and safety; and
10. * Manufacturing and service establishments and commercial uses using electric motors and or not exceeding 50 H.P. and / or employing not more than 25 workers excluding those that are obnoxious or hazardous, nature by reason of edours, effluent, dust, smoke, gas, vibration, noise etc., or otherwise likely to cause danger or nuisance to public health or amenity".

Vide Govt. Letter No. 12096 / UD IV (1) 93-4, Dated : 2 . 8 . 93.

III. Industrial Use zone - Use Zone 3.

- A. Controlled Industrial Use Zone.
- B. General Industrial Use Zone.
- C. Special Industrial and Hazardous Use Zone.

Use Zone III (a). Controlled Industrial Use zone.

Uses Permitted.

1. All commercial uses listed under use zone 1(a), 1(b) and 2 i.e., residential and commercial use zones;
2. Industries using electric power not exceeding 130 H.P. (L.T. maximum load) but excluding industries of obnoxious and hazardous nature by reason of odour, liquid effluent, dust, smoke, gas, vibration etc., or otherwise likely to cause danger or nuisance to public health or amenity;

Provided that these industries may use steam, oil or gas power during periods of power shortage or failure;

Hotels, Restaurants and Clubs places for social inter course, recreation and worship

Use Zone III (b) General Industrial Use Zone.**Uses permitted.**

1. All commercial uses listed under Use Zone 1(a), 1(b) and 2 i.e. residential and commercial use zones.
2. All industries without restrictions on the horse power installed or type of motive power used excluding those of obnoxious or hazardous nature by reason of odour, liquid effluent, dust, smoke, gas, vibration etc., or otherwise likely to cause danger or nuisance to public health or amenity;
3. Hotels, restaurants and clubs, or places for social intercourse, recreation and worship or for dispensaries and clinics; and
4. Residential buildings for caretakers, watchman and other essential staff required to be maintained in the premises.

Use Zone III (c) Special Industrial and Hazardous Use Zone.**Uses permitted.**

1. All commercial uses listed under Use Zones 1 and 2 i.e., residential and commercial use zones;
2. All industries permissible in the Use Zones III (a) and III (b) i.e., the controlled and general industrial use Zones;
3. All uses involving storage, handling, manufacture or processing of highly combustible or explosive materials or products which are liable to burn with extreme rapidity and / or which may be produce poisonous fumes or explosion;
4. All uses involving storage, handling manufacturing or processing which involve highly corrosive, toxic or noxious alkalies, acids, or other liquids or chemicals producing flames, fumes and explosive, poisonous, irritant or corrosive gases;
5. All uses involving storage, handling or processing of any material producing explosive mixtures of dust, or which result in the division of matter into fine particles subject to a spontaneous ignition;
6. Processing or manufacturing anything from which offensive or unwholesome smells arise;
7. Melting or processing tallow or sulphur;
8. Staring, handling or processing of manure, offal, blend, bones, rags, hides, fish, horns or skins;
9. Washing or driving wool or hair;
10. Making fish oil;
11. Making soap, boiling or pressing oil, burning bricks, tiles, pottery or lime;
12. Manufacturing of distilling sago and artificial manure;
13. Brewin beer, manufacturing by distillation arrack or spirit containing alcohol, whether danctured or not;
14. In general, any industrial process which is likely to be dangerous to human life or health or amenity and not permissible in the Use Zone III (a) and III (b) i.e., controlled industrial and the general industrial use zones;
15. Hotels, restaurants and clubs or places for social intercourse, recreation and

IV. Educational Use Zone - Use Zone 4.

Uses Permitted.

1. Schools, Colleges and other higher education and Training institutions and the uses connected therewith;
2. All uses permitted in Use Zone 1(a) i.e. primary residential use zone;
3. Hotels and single person apartments;
4. Recreation clubs, Libraries and Reading rooms; and
5. Restaurants.

V. Public and Semi-Public Use Zone - Use Zone 5.

Uses Permitted.

1. Government and Quasi Government Offices;
2. Art Galleries, Museums, Acquaria and Public Libraries;
3. Hospitals, Sanitoria and other medical and public health institutions;
4. Harbour, Airport and Flying Club;
5. Organised parking lots and Bus and Taxi stands;
6. Parks, Playfields, swimming pools, studio, Zoological Gardens, Exhibition Grounds, and other Public and Semi-public Open spaces; and
7. All uses permitted in the Use Zones 1(a) and 1(b) i.e. the residential use zones.

VI. Agricultural Use Zone - Use Zone 6.

Uses permitted.

1. All agricultural uses;
2. Farm houses and buildings for agricultural activities;
3. Rural settlements with allied uses;
4. Public and Private parks, playfields, gardens, caravan and camping sites and other recreational uses;
5. Dairy and Cattle Farms;
6. Piggeries and Poultry Farms;
7. Water tanks and reservoirs;
8. Sewage farms and garbage dumps;
9. Airports and broadcasting installations;
10. Forestry;
11. Cemeteries, Crematoria and Burning and Burial grounds;
12. Storing and drying of fertilisers;
13. Fish curing;
14. Salt manufacturing;
15. Brick, tile or pottery manufacture;
16. Stone crushing and quarrying; and

1b)

GOVERNMENT OF TAMIL NADU

Declaration of Cuddalore Local Planning Area

TAMIL NADU GOVERNMENT GAZETTE

MADRAS, WEDNESDAY, SEPTEMBER 25, 1974

Part II - Section 2

Notifications or orders of interest to a section of the public issued by Secretariat Departments.

NOTIFICATIONS BY GOVERNMENT

RURAL DEVELOPMENT AND LOCAL ADMINISTRATION DEPARTMENT.

Tamil Nadu Town and Country planning act - Certain areas
- Declared as local planning areas.

CUDDALORE.

(G.O. Ms. No. 1858, Rural Development and local administration,
17th August 1974.)

No. II(2)/RUL/4117/74. - In exercise of powers conferred by sub-section (4) of section 10 of the Tamil Nadu Town and Country Planning Act, 1971 (Tamil Nadu Act 35 of 1972) and after previous publication of the declaration under sub-section (1) thereof, the Governor of Tamil Nadu hereby declares the area comprising the revenue villages specified in column (1) of the table below to be a local planning area under the name specified in the corresponding entry in column (2) thereof :-

The Table

Name of the Local Planning Area.

CUDDALORE

Cuddalore Taluk

NAME OF VILLAGES		
184 Thirumankull	206	Padirikuppam
185 Ramapuram	207	Thiruvendipuram
186 Madavippalayam	208	Kumarapettai
187 Otteri	209	Arisipperiyankuppam
188 Sanjikumrapuram	210	Karuppadithandu
189 Thottapattu	211	Karaiyeravittakuppam
190 Nattampattu	212	Vettukulam
191 Kondur	213	Cuddalore O.T.
192 Vellisemmandalam	214	Ponnaiyankuppam
193 Vilvarayanattam	215	Pachaiyankuppam
194 Utharamanickam	216	Kudikadu
195 Periyaganankuppam	217	Karaikkadu
196 Chinnakonganankuppam	218	Sedapalayam
197 Uchimodu	219	Annavalli
198 Subavuppalayadi	220	Kongammannyakkankuppam
199 Gundu Uppalayadi	229	Thondamnatham
200 Manjakuppam	230	Sembankuppam
201 Devanampattinam	231	Thiyagavalli
202 Vaalivarnatayam		

45

APPENDIX

GOVERNMENT OF TAMIL NADU

ABSTRACT

Local Planning Authorities - Constitution and composition - Notification under Section 11 (1) and (3) of the TAMIL NADU Town and Country Planning Act, 1971 - Issued

RURAL DEVELOPMENT AND LOCAL ADMINISTRATION DEPARTMENT

G.O.Ms.No.1138

Dated the 7th June, 1975

- | | |
|---------------------|-----------------------|
| 1. G.O.Ms.No.1782, | RDLA dated 03.08.1974 |
| 2. G.O.Ms.No.1864, | RDLA dated 17.08.1974 |
| 3. G.O.Ms.No.2162, | RDLA dated 05.10.1974 |
| 4. G.O.Ms.No.2110, | RDLA dated 27.08.1974 |
| 5. G.O.Ms.No.1858, | RDLA dated 17.08.1974 |
| 6. G.O.Ms.No.1867, | RDLA dated 17.08.1974 |
| 7. G.O.Ms.No.1865, | RDLA dated 17.08.1974 |
| 8. G.O.Ms.No.1660, | RDLA dated 16.08.1974 |
| 9. G.O.Ms.No.1502, | RDLA dated 21.06.1974 |
| 10. G.O.Ms.No.1862, | RDLA dated 11.08.1974 |
| 11. G.O.Ms.No.1843, | RDLA dated 16.08.1974 |
| 12. G.O.Ms.No.1503, | RDLA dated 21.06.1974 |
| 13. G.O.Ms.No.1844, | RDLA dated 16.08.1974 |

ORDER:

In the Government orders read above, certain local planning areas have been declared by Government under Section 10(4) of - the Tamil Nadu Town and Country Planning Act, 1971 after following the procedure prescribed therefore. it has been decided to constitute a local planning authority for each of the local planning areas declared and also to appoint the Chairman and the Member - Secretary for each of the Local Planning authorities as constituted under Section 11(1) and (3) of the said act.

2. In the appended notification will be published in the Tamil Nadu Government Gazettees.

(BY ORDER OF THE GOVERNOR)

Sd/ T.VVENKATARAMAN,
Secretary to Government.

, True copy/

APPENDIX

NOTIFICATION

In exercise of the powers conferred by sub-section(1) and (5) of Section 11 of the Tamil Nadu Town and Country Planning Act 1971 (Tamil Nadu Act 35 of 1972) the Governor of Tamil Nadu hereby constitute the Local Planning authorities specified in column (3) of the table below. Consisting of the Chairman and Member-Secretary specified in the corresponding entries in column(4) and (5) thereof, as the Local Planning authorities for the local planning areas specified in the corresponding entry in column (3) thereof.

IN TABLE

S.No.	Name of the Local Planning area	Name of the Local Planning authority	Chairman	Member Secretary
1.	Madurai	Madurai	Mayer or Special Officer, Madurai Corporation	Town Planning Officer of Madurai Corporation
2.	Dindigul	Dindigul	Chairman of Dindigul Municipality	Town Planning Officer, Dindigul Municipality
3.	Kancheepuram	Kancheepuram	Chairman of Kancheepuram Municipality	Town Planning Office of Kancheepuram Municipality.
4.	Vellore	Vellore	Chairman of Vellore Municipality	Town Planning Officer of Vellore Municipality
5.	Cuddalore	Cuddalore	Chairman of Cuddalore Municipality	Town Planning Officer of Cuddalore Municipality.
6.	Thanjavur	Thanjavur	Chairman of Thanjavur Municipality	Town Planning Officer of Thanjavur Municipality.
7.	Kumbakonam	Kumbakonam	Chairman of Kumbakonam Municipality	Town Planning Officer of Kumbakonam Municipality.

1. 2. 3. 4. 5.

8.	Thiruchirapalli	Thiruchirapalli	Chairman of Thiruchirapalli Municipality	Town Planning Officer of Thiruchirapalli Municipality.
9.	Coimbatore	Coimbatore	Chairman of Coimbatore Municipality	Town Planning Officer of Coimbatore Municipality.
10.	Erode	Erode	Chairman of Erode Municipality	Town Planning Officer of Erode Municipality.
11.	Tiruppur	Tiruppur	Chairman of Tiruppur Municipality	Town Planning Officer of Tiruppur Municipality.
12.	Tirunelveli	Tirunelveli	Chairman of Tirunelveli Municipality	Town Planning Officer of Tirunelveli Municipality.
13.	Nagercoil	Nagercoil	Chairman of Nagercoil Municipality	Town Planning Officer of Nagercoil Municipality.

Sd/ T.VENKATARAMAN,
Secretary to Government.

(True copy)

48

GOVERNMENT OF TAMIL NADU

ABSTRACT

Constitution of local planning authorities - Appointment of Chairman and Member Secretaries - orders Issued.

HOUSING AND URBAN DEVELOPMENT (UN IV) DEPARTMENT

G.O.Ms.No.759,

Dated: 1st September 1993

Read

1. G.O.Ms.No.1138, Rural Development and Local administration Dept. dated 7-6-1996
2. From the Director of Town and Country Planning, Lr.Roc.No.78995/87/Mp4, dated 18-7-1989
3. From the Director of Town and Country Planning, Lr.Roc.No.29066/91 MpA2, dated 21-11-1991

ORDER

In the Government order first read above orders were issued by the Government for the constitution of 13 local planning authorities under sub-sections (1) and (3) of section 11 of the Tamil Nadu Town and Country Planning Act, 1971 (Tamil Nadu Act 35 of 1972) namely Madurai, Dindigul, Kancheepuram, Vellore, Cuddalore, Thanjavur, Kumbakonam, Thiruchirapalli, Coimbatore, Erode, Tiruppur, Tirunelveli and Nagercoil. The Chairman/Mayor of the localbody was appointed as the chairman of the local planning authority and the Town Planning Officer of that local planning authority was appointed as the Member Secretary of the authority.

2. In the letter third read above, the Director of Town and Country Planning has stated that it is not possible to fill up the membership of the local planning authority, from out of the members of the local authorities, until all the local authorities are reconstituted after election to the local authorities. He has, therefore, requested to defer the proposal for nomination of members under clause (b) of sub-section (3) of section 11 of the said Act submitted in his letter second read above. He has however requested to issue orders for appointment of the District Collector concerned as the Chairman and an officer of the Town and Country Planning Department as the Member Secretary of the local planning authority. The Government accept the proposals of the Director of Town and Country Planning.

3. Now, therefore, in exercise of the powers conferred by sub-section (1) and under clauses (a) and (d) of sub-section (3) of section 11 of the Tamil Nadu Town and Country Planning Act, 1971 (Tamil Nadu Act 35 of 1972) and in super session of the Rural Development and Local Administration Department Notification No.II(2)/RUL/3401/76, dated the 7th June 1976, published at page 403 in Part II-Section 2 of the Tamil Nadu Government Gazette, dated the 7th July 1976, the Governor of Tamil Nadu hereby constitutes the local planning authorities specified in column (3) of the Table below, consisting of the Chairman and Member-Secretary specified in the corresponding entries in columns (4) and (5) thereof, for the local planning areas mentioned in the corresponding entries in column (2) thereof:-

49 50

THE TABLE

No.	Name of the Local Planning area	Name of the Local Planning authority	Chairman	Member Secretary
1.	2.	3.	4.	5.
1.	Kancheepuram	Kancheepuram	Collector Chengalpattu MGR Dist.	Regional Deputy Director of Town and country Planning Chengalpattu Region
2.	Vellore	Vellore	Collector North Arcot Ambedkar Dist	Regional Deputy Director of Town and Country Planning Vellore Region
3.	Erode	Erode	Collector Periyar Dist.	Regional Deputy Director of Town and country Planning Salem Region
4.	Tiruppur	Tiruppur	Collector Coimbatore Dist.	Regional Deputy Director of Town and country Planning Coimbatore Region
5.	Coimbatore	Coimbatore	Collector Coimbatore Dist.	Regional Deputy Director of Town and country Planning Coimbatore Region
6.	Kumbakonam	Kumbakonam	Collector Thanjavur Dist.	Regional Deputy Director of Town and country Planning Trichy Region
7.	Thanjavur	Thanjavur	Collector Thanjavur Dist.	Regional Deputy Director of Town and country Planning Trichy Region

(1)	(2)	(3)	(4)	(5)
8	Tiruchirapalli	Tiruchirapalli	Collector Tiruchirapalli Dist.	Regional Deputy Director of Town and country Planning Trichy Region
9	Madurai	Madurai	Collector Madurai Dist.	Regional Deputy Director of Town and country Planning Madurai Region
10	Dindigul	Dindigul	Collector Dindigul Anna Dist.	Regional Deputy Director of Town and country Planning Madurai Region
11	Tirunelveli	Tirunelveli	Collector Tirunelveli Kattabomman Dist.	Regional Deputy Director of Town and country Planning Tirunelveli Region
12	Nagercoil	Nagercoil	Collector Kanyakumari Dist.	Regional Deputy Director of Town and country Planning Tirunelveli Region
13	Cuddalore	Cuddalore	Collector South Arcot Dist.	Regional Deputy Director of Town and country Planning Chengalpattu Region
14	Salem	Salem	Collector Salem Dist.	Regional Deputy Director of Town and country Planning Salem Region
15	Tiruppuvanam	Tiruppuvanam	Collector Thanjavur Dist.	Regional Deputy Director of Town and country Planning Trichy Region
16	Tuticorin	Tuticorin	Collector Chidambaranar Dist.	Regional Deputy Director of Town and country Planning Tirunelveli Region

51

(1)	(2)	(3)	(4)	(5)
17.	Pulicat	Pulicat	Collector Chengalpattu MGR Dist.	Regional Deputy Director of Town and country Planning Chengalpattu Region
18.	Gummidipoondi	Gummidipoondi	Collector Chengalpattu MGR Dist.	Regional Deputy Director of Town and country Planning Chengalpattu Region

(BY ORDER OF THE GOVERNOR)

Sd/- L.N. VIJAYARAGAVAN,
SECRETARY TO GOVERNMENT.

- The Director of Town and Country Planning, Madras-2
- All Collectors,
- All Heads of Departments.
- The Chairman, Tamil Nadu Housing Board, Madras-35
- The Chairman, Tamil Nadu Slum Clearance Board, Madras-5
- The Managing Director, Tamil Nadu Water Supply and Drainage Board, Madras-5
- The Commissioner of all Municipalities, through Director of Town and Country Planning, Madras-2
- The Commissioner of Municipal Administration, Madras-5
- The Town and Country Planning Officers of All Municipalities, through Director of Town and Country Planning, Madras-2
- The Secretary to Government, Tamil Nadu Legislative Assembly, Madras-9.
- The Law Department, Madras-9
- The Municipal Administration and Water Supply Department, Madras-9

/forwarded by order/

Sd/-
Section Officer
Office of the Director of Town and
Country Planning,
Madras-2.

Dated -9-93

Serial No 38245/93 T.

Copy communicated

Sd/- S.BHUVARAHAN
for DIRECTOR OF TOWN AND COUNTRY
PLANNING

1e)

ABSTRACT

ABSTRACT

Master Plan for Cuddalore Local Planning Area - Approval under section 28 of Town and Country Planning Act 1971 - Accorded

HOUSING AND URBAN DEVELOPMENT DEPARTMENT

G.O. Ms. No. 803

Dated : 20.09.2011

Read :

- 1. G.O. Ms. No. 2265, H&UD dated 31.12.79
- 2. From the DTCP Lr.Roc.No. 126/81-MP1, dt. 23.4.84

ORDER

In G.O. Ms. No.2265, Housing and Urban Development Department, dated 31.12.79, the Government have accorded consent to the publication of Master Plan for Cuddalore Local Planning Area.

2. Under Section 28 of Town and Country Planning Act 1971(Tamil Nadu Act 35 of 1972) the Governor of Tamil Nadu hereby approves the publication of the Master Plan for Cuddalore Local Planning Area submitted by the Director of Town and Country Planning. A copy of the Master Plan for Cuddalore Local Planning Area as approved by the Government is communicated to the Commissioner of Cuddalore Municipality. The following notification shall be published in the Tamil Nadu Govt. Gazette.

NOTIFICATION

In exercise of the powers conferred by sub-section (1) of section 30 of the Tamil Nadu Town and Country Planning Act, 1971 (Tamil Nadu Act 35 of 1972) the Governor of Tamil Nadu hereby published the approval of the Government under section 28 of the said Act to the Master Plan for Cuddalore Local Planning Area submitted by the Director of Town and Country Planning.

The Master Plan for Cuddalore Local Planning Area with all its enclosures shall be kept open to the inspection of the public in the office of the Commissioner, Cuddalore Municipality during office hours.

(By order of the Governor)

Om Kumar
Commissioner & Secretary to Govt

16)

SANCTIONING FOR LEVY OF DEVELOPMENT CHARGES
BY THE CUDDALORE LOCAL PLANNING AUTHORITY

ABSTRACT

Master Plan - Master plan for the **Cuddalore Local Planning area** Approval accorded under section 28 of the Tamil Nadu Town and Country Planning, Act, 1971 - **Review of the approved Master Plan** - Direction - Issued.

HOUSING AND URBAN DEVELOPMENT (UD.IV(2)) DEPARTMENT

Ms.No.57

Dated : 5.2.1996

Recd:-

1. G.O.Ms.No.803 Housing and U.D. Department dated : 20-9-84.
2. From the Director of Town and Country Planning Lr. Roc. N. 39869/91 MPI dated : 30-10-1992.
3. From the D.T & C.P. Lr. Roc.No. 9426/95/Mp2 dated :10-11-1995.

Read also :

ORDER:

1. In the Government order first read above, the Master Plan for the Cuddalore Local Planning areas was approved under section 28 of the **Tamil Nadu Town and Country Planning Act, 1971** (Tamil Nadu Act 35 of 1972) and the same was published under sub-section (1) of section 30 of the said Act with the Housing and Urban Development Department Notification No. II (2) / HOU /5834/84 at page 823 of part.II section 2 of the Tamil Nadu Government Gazette dated the 24th October 1984.
2. The Director of Town and Country Planning in his letter second read above has reported that after the approval of the master plan for the said local Planning area referred to in paragraph 1 above several developments were taken place in the said local planning area and these developments have to be regulated by reviewing the existing Master Plan for the said local Planning area. He has, therefore, requested the Government to issue a direction to the Cuddalore Local Planning authority to **review the existing approved Master Plan** of the said local planning area.
3. The Government after careful examination of the proposal of the Director of Town and Country Planning in paragraph 2 above have decided to approve it.
4. Under Clause (b) of sub-section (2) of **section 32 of the Tamil Nadu Town and Country Planning Act, 1971** (Tamil Nadu Act 35 of 1972), the Governor of Tamil Nadu hereby directs the Cuddalore Local Planning Authority to review the Master plan for Cuddalore local planning area approved and published with the Housing and Urban Development Department Notification No. II (2) HOU/5834/84 at page 823 of part II section 2 of Tamil Nadu Government Gazette dated the 24th October 1984, after carrying out such fresh surveys as say be considered necessary and in consultation with the Regional Planning Authority and the local authorities concerned and to make such modification in such plan wherever necessary and to submit the modified Master Plan for the approval of the Government.

BY ORDER OF THE GOVERNOR

**SANCTIONING FOR LEVY OF DEVELOPMENT CHARGES
BY THE CUDDALORE LOCAL PLANNING AUTHORITY**

(Notification under section 59(2) of the
Tamil Nadu and Country Planning Act, 1971 (Act 35 of 1972)
(Roc. No. 141/96 C.L.P.A.)

No. VI (1)/226/99

In the G.O. Ms. No. 397, Housing Urban Development, dated 12th September 1996, Government have authorised the Director of Town and Country Planning to exercise the powers vested with the Government under the second provision to sub-section (1) of section 59 of the said Act to accord sanction the planning authority for levy of development charges.

In exercise of the powers conferred in the Government Order above cited, the Director of Town and Country Planning hereby accords sanction (Proceedings No. 23392/98 MP2 dated 26th November 1998) for the levy of development charges as shown in the annexure by the Cuddalore Local Planning Authority as per the Planning Authority (Levy of Development Charges) Rule, 1975. These rates of levy will take effect from the date of publication of this notification in the Tamil Nadu Government Gazette.

ANNEXURE

Name of the LPA	Rate of development charges under Rule 5(1) and 6 (1) of the Local Planning Authorities (Levy of Development Charges) Rules, 1975, as amended
-----------------	---

Local Planning Authority	Residential rate (land) as per Rule 5(1) as amended	Residential rate (building)s as per Rule 6 (1) as amended
	Rs.	Rs.
Cuddalore	15,000/Hectare	5/M²

The rate of development charges for other uses shall be regulated in the following manner under Rule 5(2) and 5(3) of the Local Planning Authorities (Levy of Development Charges) Rule, 1975:-

Category of use (1)	Rate of development charges. (2)
Transition of first change use from agriculture or present use to -	
Industrial	12 times residential rate (land)
Commercial	2 times residential rate (land)
Miscellaneous	2/3 of residential rate (land)

The rates of development charges for the second and subsequent changes in use of land shall be regulated in the following manner :-

Category of use (1)	Rate of Development charges (2)
Change from -	
Residential to Industrial	2 Residential rate (land)
Residential to Commercial	Residential rate (land)
Change from -	
Industrial to Commercial (or) Commercial to Industrial	2 Residential rate (land)
Change from -	
Miscellaneous to Residential	1/3 residential rate (land)
Miscellaneous to Industrial	Residential rate (land)

4. The rate of development charges in case of new constructions for other uses, additions to existing constructions for other uses and first change of use of existing buildings to uses shall be regulated in the following manner under rule 6(2) and 6(3) of the Local Planning Authority (Levy of Development Charges) Rules, 1975:-

Category of use (1)	Rate of development charges (2)
New constructions or additions to existing constructions (or) first change of use to -	(Floor area)
Industrial	12 times residential rate (building)
Commercial	2 times residential rate (building)
Miscellaneous	2/3 residential rate (building)

5. The rates of development charges for the second and subsequent change in use of buildings shall be regulated on the following manner :-

Category of use (1)	Rate of development charges (2)
Change from Residential to Industrial	2 Residential rate (building);
Residential to Commercial	Residential rate (building)
Change from Industrial to Commercial (or) Commercial to Industrial	2 Residential rate (building)
Change from Miscellaneous to residential	1/3 residential rate (building)
Miscellaneous to Industrial	Residential rate (building)
Miscellaneous to Commercial	1 1/3 time residential rate (building)
All other change of use	1/10 residential rate (building)

607 001.
 January, 1999

S. ABDUL GAFOOR
 Member Secretary
 Cuddalore Local Planning Authority



1 h)

TAMIL NADU GOVERNMENT OF TAMIL NADU
ABSTRACT

Master Plan - Cuddalore Local Planning Area - consent of the Government to the publication of a notice of the preparation of the modified master plan - accorded.

HOUSING AND URBAN DEVELOPMENT (UD4.2) DEPARTMENT

G.O.Ms.No. 160

Dated 06.04.2000

READ :

1. G.O.Ms.No. 803, Housing and Urban Development Department, dated 20.09.84.
2. G.O.Ms.No. 57, Housing and Urban Development Department, dated 05.02.96.
3. From the Special Commissioner of Town and Country Planning, Letter Roc.No. 38940/98MP, dt. 04.01.2000.

ORDER :

In the Government order first read above, the Government accorded approval under Section 28 of the Tamil Nadu Town and Country Planning Act, 1971 (Tamil Nadu Act 35 of 1972) to the master plan for the Cuddalore Local Planning Area and the same was published in the Tamil Nadu Government Gazette, dated the 24th October, 1984. As per the provisions contained in clause (b) of sub-section (2) of section 32 of the said Act, once in every five years, after the date on which the master plan for an area comes into operation, the local planning authority may and if so directed by the Government, shall after carrying out such fresh surveys as may be considered necessary and in consultation with the regional planning authority and the local authorities concerned, review the master plan and make such modifications in such plan wherever necessary and submit the modified master plan for the approval of the Government.

2. In the Government order second read above, orders were issued directing the Cuddalore Local Planning Authority to review the master plan for the Cuddalore Local Planning area approved and published with the Housing and Urban Development Department Notification No. II(2)/HOU/5834/84 at Page 213 of Part II section 2 of the Tamil Nadu Government Gazette dated the 24th October 1984, after carrying out such fresh surveys as may be considered necessary and in consultation with the Regional Planning Authority and the local authorities concerned and to make such modification in such plan wherever necessary and to submit the modified master plan for the approval of the Government.

3. The Special Commissioner of Town and Country Planning in his letter third read above, has stated that by virtue of the provisions contained in clause (b) of sub-section (2) of section 32 of the said Act, the Cuddalore Local Planning Authority has reviewed the existing approved master plan for that planning area and prepared a draft modified master plan for the Cuddalore Local Planning Area, after taking into account of local developments and future requirements. The Special Commissioner of Town and Country Planning has requested the Government to accord consent to the draft modified master plan of the Cuddalore Local Planning area.

4. Under sub-section (2) of section 24 of the Tamil Nadu Town and Country Planning Act 1971 (Tamil Nadu Act 35 of 1972) the Governor of Tamil Nadu hereby gives her consent to the Cuddalore Local Planning Authority to the publication of the modified master plan for the Cuddalore Local Planning area.

5. The draft modified master plan for Cuddalore Local Planning area as consented to by the Government under Sub-section (2) of Section 24 of the said Act is returned to the Special Commissioner of Town and Country Planning, and he is requested to acknowledge its receipt. The Special Commissioner of Town and Country Planning is requested to ensure that the various requirements specified in the said Act and in the Master Plan (Preparation publication and sanction) Rules are strictly adhered to by the Cuddalore Local Planning authority before the modified master plan is resubmitted to the Government for their approval under section 28 of the said Act.

(BY ORDER OF THE GOVERNOR)

AJAY BHATTACHARYA,
SECRETARY TO GOVERNMENT.

Special Commissioner of Town and Country Planning, Chennai-2.

Commissioner, Cuddalore Municipality, Cuddalore.

District Collector, Cuddalore.

Commissioner of Municipal Administration, Chennai-5

Member Secretary, Cuddalore Local Planning Area (through Spl. Commr. of Town & Country Planning)

Regional Deputy Director of Town and Country Planning, Chengalpattu Region, Chengalpattu.

Public Works Department, Chennai-9

/ FORWARDED/BY ORDER /

Sd/ xxxxxxxxx

TAMIL NADU GOVERNMENT GAZETTE

Chennai, Wednesday December 27, 2000

PART VI - SECTION -1

MUNICIPALITY T.P. SCHEME
Notifications of interest to the general public issued by Heads of Departments etc.,

Notification by Government

Housing and Urban Development (UD4.2) Department G.O.Ms.No. 160 dated 6.4.2000

FORM NO.1

(under rule 7 of the Master Plan (Preparation, Publication and sanction rules)

No. VI (1) 666/2000
MUNICIPALITY EASTERN EXTENSION T.P. SCHEME

- 2) The Cuddalore Master Plan (Review) together with all enclosures may be inspected free of cost during office hours, at the office of the Cuddalore Local Planning Authority. Copies of the plan are also available at the office of Cuddalore Local Planning Authority for sale of Rs.250/- per copy.
- 3) Any person affected by the Master Plan may communicate in writing or represent in person to the Chairman of the Cuddalore Local Planning Authority any objection or suggestion relating thereto, within 60 days from the date of publication of the notice in the Tamil Nadu Govt. Gazette.

Cuddalore-607 001,
27 November 2000.P.Elangovan,
Member Secretary (Incharge)
Cuddalore Local Planning Authority.

58

CONSENTED D.D. PLANS/D. PLANS

T.P. SCHEMES AND D.D. PLANS

1. KAMMINGSPET T.P. SCHEME No. 2

Comprising T.S. Nos.

Ward - 5.

Block - 1 16,17,18.
 Block - 6 136 to 170.

Area : 14.80 acres.

2. MANJAKUPPAM EASTERN EXTENSION T.P. SCHEME

Comprising T.S. Nos.

Ward - 7.

T.S. Nos 806 to 847, 851, 852, 872 to 920, 922 to 950, 1425,1427 to 1515.

Area : 234.30 acres.

3. CUDDALORE D.D.PLAN No.1

Ward - 8.

T.S. Nos. 710, 759 to 826, 975 to 1015, 1017, 1021 to 1038.

Area : 173.37 acres.

4. CUDDALORE D.D. PLAN No.2

Ward - 8.

T.S. Nos. 827 to 926, 949 to 971, 1162, 1163, 1164 to 1199.

Area : 229.97 acres.

5. KOOTHAPAKKAM D.D.PLAN NO.1

KOOTHAPAKKAM VILLAGE

R.S.No. 1, 2, 3, 5, to 27

Area : 90.06.0 Hect.

6. KOOTHAPAKKAM D.D.PLAN NO.2

KOOTHAPAKKAM VILLAGE

R.S.No. 28 to 53

NATHAPATTU D.D.PLAN NO.1

Area : 51.18.5 Hect.

CONSENTED D.D. PLANS D.D. PLANS

1. NATHAPATTU D.D. PLAN No.2
Nathapattu Village,
R.S. No. 2 to 6, 25 to 34 and 101 to 118 Area 77.32 Hect.
2. NATHAPATTU D.D. PLAN No.3
Nathapattu Village,
R.S. No.35 to 55 and 81 to 100 Area 73.27 Hect.
3. KONDUR D.D. PLAN No.1
Kondur Village,
R.S. No. 38 to 61 Area 58.09 Hect.
4. KONDUR D.D. PLAN No.2
Kondur Village,
R.S. No. 27, 28, 30, 32 to 37 and 62 to 80 Area 95.65 Hect.
6. THIRUVANTHIPURAM D.D. PLAN No.1
Thiruvanthipuram Village,
R.S. No. 29 to 31 and 39 to 48 Area 44.99.5 Hect.
6. THIRUVANTHIPURAM D.D. PLAN No.2
Thiruvanthipuram Village,
R.S. No. 49 to 54, 55Pt, 87 to 90, 91Pt,
144, 145,146Pt and 147 Area 47.52 Hect.
7. PACHIYANKUPPAM D.D. PLAN No.1
Pachiyankuppam Village,
R.S. No. 1 to 42 Area 98.25 Hect.

Govt. Letter No. 12096/UDIV(1)/93-4, dated 02-08-93 from the Joint Secretary
Department, Housing and Urban Development Madras-9, addressed to
Director of Town and Country Planning, Madras-2.

Sub: Town Planning - Master Plan - Permitting installations upto 50 H.P.
in Commercial use zones - Amendment to G.O.Ms.No. 1730 RD & LA.
Dept., Dated 24-07-74 issued

- Ref: 1. G.O. Ms. No. 1730, R.D. & L.A. Dept., dt. 24-07-74.
- 2. Your letter Roc. No. 18276/92/MPAI, dt. 20-05-92.

I am directed to state that the following amendment is issued to the

AMMENDMENT

For the words "10. Installation of electric motors not exceeding 20 H.P. for
essential to the commercial activities permissible in the Zone" the following may

Manufacturing and service establishments and commercial uses using electric
not exceeding 50 H.P and / or employing not more than 25 workers excluding
obnoxious or hazardous, nature by reason of edours, effluent, dust, smoke,
noise etc. or otherwise likely to cause danger or nuisance to public health or

/ True copy /

Sd.,

Section Officer.

183

61

ABSTRACT

Information Technology – Setting up of Base Transceiver Station Towers and installation of equipment for telecommunication networks – Leasing of space in Government offices on a non-exclusive basis to any licensed telecom company on certain prescribed terms and conditions – Issued.

INFORMATION TECHNOLOGY DEPARTMENT

Dated 1.04.2002.

G.O. Ms.No.2

Read:-

1. G.O. Ms.No.7 Information Technology Department, dated 12.02.2001.
2. From M. Reliance infocom Limited Chennai, letter Ref.no.2375/IT/2001-02, dated 29.01.2001.

In the G.O. first read above, consolidated policy guidelines were issued specifying terms and conditions for the grant of centralized permission for the use of public right of way by any private or public sector applicant that proposes to lay optic fibre cables in the National State Highways and other roads in Tamil Nadu.

2. Tvl. Reliance Infocom Limited, who have been given centralised permission to lay optic fibre cables in Tamil Nadu, have indicated that in order to maximize the coverage throughout the State, permission is required for rening/leasing out Government land /Government buildings for setting up Base Transceiver Station Towers (BTS Towers) at technically feasible locations. The company has also requested the Government to grant exemption to it from observing side setback rules of Chennai Metropolitan Development Authority / Directorate of Town and Country Planning for the BTS Towers which are only temporary structures and to apply the rules only in the cases of construction of buildings for BTS equipment room, Diesel Generator set room etc.

3. The Government after careful consideration and detailed examination, have decided to give general permission to any licensed telecom company providing infocom services to the State, on a non-exclusively basis subject to certain terms and conditions.

4. Accordingly, the Government hereby accord permission to any licensed telecom company and which is committed to the cause for Government of Tamil Nadu to install its Base Stations consisting of Tower, Equipment room and Generator room, on roof top or on the ground premises and buildings belonging to Government of Tamil Nadu, subject to availability and technical feasibility; on a non-exclusive basis and also subject to availability and technical feasibility, on a non-exclusive basis and also subject to the following terms and conditions.

6. Permission for installing towers, equipment and generator etc. on case to case basis will be issued by the District Collectors concerned in consultation with the district office concerned.

7. Availability of space of 4.5 mts. x 4.5 mts.

8. Technical feasibility – Building should be structurally strong to take a load of 3.5 MT to 6.0 MT depending on the height of tower.

9. A Telecom company providing infocom services and is desirous of utilizing the Government premises / buildings for installing the base stations, should comply with all the regulations and stipulations including that of the Ministry of Civil Aviation, Government of India, in installation of the Base stations. All Clearances / permissions, required in the process of establishing the base stations are to be obtained by such company.

10. Permission may be given on non-exclusive basis.

62

Order No. 23741/2001

Dated 19.04.2001

The future extension / expansion of building / premises may be kept in mind.
 Permission may be granted initially for a period of 10 (ten) years.
 Damages caused, if any, shall be rectified by such company and bring back to original condition and to the satisfaction of the authorities concerned.
 Leasing of the premises or buildings to such company should not be detrimental to the daily routine and activities of the Office or Offices concerned.
 Appropriate rent shall be charged from such company.
 Exemption shall be given to the telecom companies from side set back rules of Chennai Metropolitan Development Authority / Directorate of Town and Country Planning for the BTS Towers and the said rules shall be applicable only to the construction of buildings.

This order issues with the concurrence of Housing & Urban Development, Revenue & Planning / Public Works Departments

(BY ORDER OF THE GOVERNOR)

(Sd) VIVEK HARINARAIN
 SECRETARY TO GOVERNMENT.

(TRUE COPY)

63

Information Technology Department, Secretariat, Chennai 600 009.

Letter No.237/IT/2002-7/

dated 18.09.2002.

From

Thiru Vivek Harinarain, I.A.S.,
Secretary to Government.

To

- The Reliance Infocom Limited, 17 Khader Nawaz Khan Road, Chennai-6.
- The Secretary to Government, Housing & Urban Development Department., Chennai-9.
- The Secretary to Government, Revenue Department., Chennai-9.
- The Secretary to Government, Public Works Department., Chennai-9.
- The Member Secretary, Chennai Metropolitan Development Authority, Chennai-8.
- The Director of Municipal Administration, Chennai-5.
- The Director of Town and Country Planning, Anna Salai, Chennai-2.
- The Chief Engineer (Buildings)PWD Chepauk, Chennai 5.
- All Departments of Secretariat, Chennai-9.
- All District Collectors.

Sir,

Sub: IT Department – Base Transceiver Station Towers installation –
Exemption from side set back rules – orders issued – amendment to paras
4&5 of G.O.Ms.No.2, IT Dept., dated 1.4.2002

- Ref: 1) G.O.Ms.No.2, IT Department, dated 1.4.2002.
- 2) From the Reliance Infocom Limited letter No.BTS/IT/RA/1018/2001-2002 dated 4.4.2002.
 - 3) From the Special Commissioner of Town and Country Planning Letter No. 13287/2002/BA1, dated 30.5.02 & 3.6.02.
 - 4) From the Member Secretary, CMDA letter No.C3/18815/2000 dt.6.6.2002.
 - 5) From the Director of Municipal Administration Roc.No.43829/2002/TP3/ dated 23.7.2002.

In G.O. first cited above, Government have accorded permission to license Telecom companies to install Base Trans receiver Station Towers, equipment room and generator room on roof top or on the ground of premises and buildings belonging to Government of Tamil Nadu subject to certain terms and conditions mentioned therein.

DEPARTMENT OF HOUSING AND URBAN DEVELOPMENT

2. In the reference second cited M/s Reliance Infocom Limited has requested the Government to issue necessary amendments to G.O. first cited exempting from side set backs of Chennai Metropolitan Development Authority/Directorate of Town and Country Planning the BTS Towers, erected or to be erected on Local bodies, Quasi Governments, Public Sector undertakings and Private lands and Buildings. The request of the above firm has been considered and the following amendments are issued to G.O. first cited above.

3. In para 4 of the G.O. first cited above, after the word Government of Tamil Nadu in the following line the words, "Quasi Governments/Public Sector Undertakings/Local bodies/Private lands and buildings" be added and after the eleventh terms and conditions mentioned in the G.O. first cited at page two, the following shall be added as number twelve to sixteen.

- (xii) Clearance from CRAC and Civil Aviation Department for erection of towers shall have to be obtained before erection wherever required.
- (xiii) The BTS room size shall not exceed 15 S.q.m. in floor area and it should not be more than 3.0m. in height.
- (xiv) The generator on platform shall not cause noise and air pollution.
- (xv) These structures, shall not be erected on any unauthorized or deviated part of a building or layout, agricultural land and OSR use Zones.
- (xvi) These BTS structures shall be structurally sound and safe.

4. The Municipal Administration and Water Supply Department and Rural Development Department are directed to issue necessary orders exemption under Tamil Nadu District Municipalities Building Rules and Multi storied and Public Building Rules 1973, under G.O.164 MAWS Department, dated 15.6.1994 and G.O.Ms.No.22, MAWS Department dated 30.1.1997 exempting from the height of the Buildings/Structures/BTS Towers within the heritage zones of the Heritage towns and under G.O.Ms.No.1730 RD & LA, Dept., dated 24.7.1974 allowing the erection of BTS Towers in all the land use zones.

5. This letter issues with the concurrence of Municipal Administration and Water Supply, Rural Development and Housing & Urban Development Departments.

Yours faithfully,
Sd/-
(T.Anwer Basha)
for Secretary to Government.

65
GOVERNMENT OF TAMIL NADU

ABSTRACT

land use zoning - Master plan Locational restriction software units - Removal - Orders - issued.

HOUSING AND URBAN DEVELOPMENT (UD IV) DEPARTMENT

Dated the 29.10.2002

G.O. Ms No 260

1. G.O.ms.No.1730 Rural Development and Local Administration and Acquisition Department dated 24.7.74.
2. G.O.(Ms.)No.300, IMD (ME2) dated 3.11.97.
3. From the Special Commissioner of Town and Country Planning Letter No.6336/2002/T/dated 13.3.2002.

ORDER

In the G.O. first read above, orders were issued prescribing the norms governing land zoning in respect of areas coming under Local Planning Areas. According to the orders issued in the above Government Order, the Urban Areas are divided into the following six major use zones:

- 1) Residential use Zone
- 2) Commercial Use Zone
- 3) Industrial Use Zone
- 4) Educational Use Zone.
- 5) Public and Semi Public Use zone.
- 6) Agricultural Use Zone.

Of these, the Residential Use zone has been further sub-divided into two categories,

- 1) Primary Residential use Zone; and
- 2) Mixed Residential Use Zone.

The Industrial Use Zone has been similarly sub-divided into three categories, namely:-

- 1) Controlled Industrial Use Zone,
- 2) General Industrial Use Zone; and
- 3) Special Industrial and Hazardous Use Zone.

In the G.O. second read above, while announcing the Information Technology Industrial Zone, it has been ordered that there will be no locational restriction for setting up units exclusively engaged in Software Development and Training.

In his letter third read above, the Special Commissioner of Town and Country Planning has stated that Software units exclusively engaged in software development and training, are considered to be non conflicting uses and therefore there will be no locational restriction for setting up of these units in any land use classified, except those lands reserved for special and public and agricultural land use in the Master Plan, in line with the provisions of amended Town and Country Planning Control Rules of Chennai Metropolitan Development Authority, and that the software technology industries also should not be permitted in areas prohibited by various rules and rules, relating to Coastal Regulation Zone, Archaeological site, Heritage site, Airports.

bb

GOVERNMENT OF PUNJAB

ABSTRACT

... ground, quarry sites, railway properties etc. The Special Commissioner of Town and Country Planning has now requested the Government to effect changes to G.O.(Ms.)No.1730 RD & LA Dept., dated 24.7.74 accordingly.

4. The Government after careful consideration accept the request of the Special Commissioner of Town and Country Planning and effect changes to the norms laid down in G.O. (Ms) No. 1730 RD&LA Dept., dated 24.7.74 to the effect that units exclusively engaged in software development and training be permitted to avail all land uses, viz., residential (Primary and Mixed Residential), Commercial, Public and Semi-Public, Educational, Industries (controlled and general industries) except those lands that are earmarked for special and hazardous industries and agricultural land use in the Master Plan.

(BY ORDER OF THE GOVERNOR)

LAL RAWNA SAILO,
SECRETARY TO GOVERNMENT.

(True copy)

16867

GOVERNMENT OF TAMIL NADU

ABSTRACT

Urban Development- Installation of the Base Transceiver Station Towers in all the land use zones in the Master Plan - Permission - orders - issued.

HOUSING AND URBAN DEVELOPMENT (UD 4.2) DEPARTMENT

G.O (Ms.No) 302

Dated: 12.12.2002.

READ:

1. G.O.(Ms.)No.1730, Rural Development and Local Administration Department, dt.24.7.1974.
2. G.O.(Ms.)No.2, Information and Technology Dept., dated 1.4.02.
3. Government Lr.No.237/I&T/2002-2, Information Technology Dept., dt.9.5.02.
4. From the Special Commissioner of Town and Country Planning Lr.No.13287/2002/BA1/dt.3.6.2002 and 17.7.2002.
5. Government Lr.No.237/IT/2002-7 Information Technology Department, dated 18.9.2002.

ORDER

In the Government order second read above, the Information Technology Department had issued orders pertaining any licensed telecom company to install Base Trans receiver Station Towers, equipment room and generator room on roof top or on the ground of premises and building belonging to Government on certain terms and conditions. Orders were also issued by the Government that exemption shall be given to such telecom companies from following the site set back rules of Chennai Metropolitan Development Authority/Director of Town and Country Planning for installation of Base Trans receiver station Towers and applicability of the said rules only to the construction of buildings.

2. Subsequently, in the Government letter third read above, the Information Technology Department has further clarified that the exemption given in G. O.(Ms) No.a2 dated 1.4.2002 will be applicable not only for the Base Trans receiver Towers to be installed on roof top or on the ground of premises and building belonging to Government of Tamil Nadu but also for the Base Trans receiver Station Towers to be installed on private land/buildings.

3. In the letter fifth read above, the Information Technology Department while issuing certain amendments to paras 4 and 5 of Government order second read above has directed Municipal Administration and Water Supply Department and Rural Development Department to

issue necessary orders exempting under Tamil Nadu District Municipalities Building Rules 1973 under G.O.164 Municipal Administration and Water Supply Department dated 15.5.1994 and G.O.(Ms.)No. 22, Municipal Administration and Water Supply Department dated 30.1.1997 against restricting the height of the Buildings structures/Base Trans receiver Station Towers within the Heritage zone of the Heritage towns and under G.O.(Ms.)No.1730, Rural Development and Local Administration Department dt.24.7.74 allowing the Base Trans Receiver Station Towers in all the land use zones.

4. As regards the issue of allowing the Base Trans Receiver Station Towers in all the land use zones, the Special Commissioner of Town and Country Planning in his letter fourth read above has reported that as per the Government order first read above only permissible uses specified in each use zone as per the Master Plan can be permitted. He has requested that since there is no provision at present in the Master Plan for permitting the Base Trans receiver Station Towers in all land use zones in the Master Plan may be issued by the Government.

5. The Government after careful examination accept the proposal of the Special Commissioner of town and Country Planning accordingly direct that the installation of Base Trans receiver Station Towers shall be permitted in all the land use zones in the Master Plan.

(BY ORDER OF THE GOVERNOR)

LAL RAWNA SALIO,
SECRETARY TO GOVERNMENT

- TO
- The Special Commissioner of Town and Country Planning, Chennai-2.
- The Member Secretary, Chennai Metropolitan Development Authority, Chennai-8.
- All Local Planning Authorities/New Town Development Authorities (through Special Commissioner of Town and Country Planning)
- The Information Technology Department/Rural Development Department/Municipal Administration and water Supply Department, Chennai-9
- The Private Secretary to Govt. Chennai-9

/FORWARDED/BY ORDER/

/TRUE COPY/

sd/- Section Officer.

GOVERNMENT OF TAMIL NADU

ABSTRACT

Information Technology – Installation of Base Transceiver Station Towers by
Telecommunication companies – exemption under Tamil Nadu District Municipalities Building
Rules 1972, and Multistoried and Public Building Rules, 1973 – orders – issued.

MUNICIPAL ADMINISTRATION AND WATER SUPPLY (MA.1) DEPARTMENT.

G.O Ms.No.177

Dated: 17.12.2002.

READ:-

- 1) G.O Ms.No.2 Information Technology Department dated. 01.04.2002.
- 2) From the Special Commissioner of Town and Country Planning,
Lr.Roc.No.13287/2002/BAI/dated 30.05.2002.
- 3) From the Director of Municipal Administration Lr.Roc.No.
43829/2002/TP-3/dated 23.07.2002.
- 4) Government Lr.No.237/IT/2002-7, IT, dated 18.09.2002.

ORDER:-

In the G.O. first read above, as amended in Govt. letter 4th read above, Govt. have
granted permission to licensed telecom companies to install Base Transceiver Station
Towers, equipment room and generator room on rooftop or on the ground of premises and
buildings belonging to Government of Tamil Nadu / Quasi Government / Public sector
undertaking / Local bodies / Private lands and buildings subject to certain terms and conditions
mentioned therein.

2. The Special Commissioner of Town and Country Planning in sought the clarifications
of Government on the exemption of BTS towers from Tamil Nadu District Municipalities Building
Rules and Multistoried and Public Building rules 1973, and height restriction in respect of
Heritage towns. The Director of Municipal Administration has also requested the Government to
issue necessary orders in this regard.

3. The Government after careful examination grant exemption to BTS towers constructed
by Telecom companies, from the Tamil Nadu District Municipalities Building Rules 1972, and
Multistoried and Public Building Rules 1973, subject the conditions imposed in the G.O. and letter
first and fourth read above. However, above has directed Municipal Administration and Water
Supply Department and Rural Development Department to issue necessary orders exempting
under Tamil Nadu District Municipal Building Rules and Multistoried and Public Building Rules
1973 under G.O.Ms.No.22 Municipal Administration and Water Supply Department dated
11.06.1991 and G.O.Ms.No. 22 Municipal Administration and Water Supply Department dated
01.01.1997 against restricting the height of the Buildings / Structures / Base Transceiver Station
Towers within the Heritage zone of the Heritage towns and under G.O.Ms.No.1730, Rural
Development and Local Administration Department dated 24.07.1974 allowing the Base Trans-
ceiver Station Towers in all the land use zones.

4. As regards the issue of allowing the Base Transceiver Station Towers in all the land
use zones, the Special Commissioner of Town and Country Planning in his letter 4th read above
has reported that as per the Government order first read above only permissible uses specified in
each use zone as per the Master Plan can be permitted. He has requested that since there is no
provision at present in the Master Plan for permitting the Base Transceiver Station Towers in all
use zone in the Master plan may be issued by the Government.

... (BY ORDER OF THE GOVERNOR) ...

6. The Government after careful examination except the proposal of the Special Commissioner of Town and Country Planning and accordingly direct that the installation of Base Transceiver Station Towers shall be permitted in all the land use zone in the Master Plan.

(BY ORDER OF THE GOVERNOR)

LAL RAWNA SAILO,
SECRETARY TO GOVERNMENT,

- The Special Commissioner of Town and Country Planning, Chennai-2.
- The Member Secretary, Chennai Metropolitan Development Authority, Chennai-8.
- The Local Planning Authorities/New Town Development Authorities (through Special Commissioner of Town and Country Planning)
- The Information Technology Department / Rural Development Department / Municipal Administration and Water Supply Department, Chennai-9
- The Private Secretary to Secretary to Government, Chennai-9

(TRUE COPY)

The Government of Tamil Nadu is committed to encourage and promote the growth of hardware and software services in the State and the Government are keen to support the growth of information technology companies. In order to boost the growth of information technology related parks, certain relaxations have been made in the effect that the existing floor space index regulations in Building Rules may be relaxed in respect of buildings. As a first step, the Government in their order first read above relaxes Building Rules in respect of information technology related building areas as detailed below:-

1. The floor space index (FSI) to the extent of 100% shall be relaxed in respect of designated IT Parks under Development Control Rules of Chennai Metropolitan Development Authority.

2. The relaxation of the Information Technology Companies for remaining to be made under the open space by applying if Company shall under the Open Space Reserve Rules under Development Control Rules, 1987 of Chennai Metropolitan Development Authority shall be allowed.

The scope of development of information Technology Parks and related areas in Chennai is now going momentum. In order to support the development, the Commissioner of Town and Country Planning requested to extend the above said relaxations in a wider areas of the city by relaxing the floor space index in the Master Plan and Public Building Rules.

Urban Planning – implementation of information Technology Policy 2002 – Relaxation of Floor space index under Multistoreyed and Public Building Rules, 1973 to the extent of 100% in designated IT Parks in urban areas other than Chennai – Orders – Issued

MUNICIPAL ADMINISTRATION AND WATER SUPPLY (MAD) DEPARTMENT

G.O.(Ms) No.317

Dated: 10-09-2001

Read:

1. G.O.(Ms) No.52 Housing & Urban Development Department dated 27.3.2003.
2. From the CTCP letter Roc No.24582/2003/SAI dated 30.2.2004

ORDER:

The Information Technology Policy of Government of Tamil Nadu envisages to encourage and accelerate the growth of hardware and software industries and associated services in the State and the Government are keen to generate an ambience by creating Information Technology parks besides extending concessions incentives to the Information Technology Industry. As a measure to boost construction of more Information Technology related parks, corridors, suggestions have been made to the effect that the existing Floor space index and Open Space Regulations in Building Rules may be relaxed in respect of such buildings. As a first step, the Government in their order first read above relaxed the Building Rules in respect of information Technology related building within Chennai Metropolitan Area as detailed below:-

- (1) Floor Space Index (FSI) to the extent of 100% shall be relaxed in respect of designated IT Parks under Development Control Rules of Chennai Metropolitan Development Authority.
- (2) The requests of the Information Technology Companies for maintaining the space under the open space by applicant if Company itself under the Open Space Reservation Rules under Development Control Rules, 1991 of Chennai Metropolitan Development Authority shall be allowed.

2. The scope of development of information Technology Parks and related industries in areas other than Chennai is now going momentum. In order to facilitate these developments the Commissioner of Town and Country Planning has suggested to extend the above said concessions to all urban centres of Tamil Nadu by relaxing the rules under the Multistoreyed and Public Building Rules, 1973.

3. The Government have examined the proposal of the Commissioner of Town and Country Planning and have decided to accept the proposal and to issue orders in line with the orders issued for Chennai Metropolitan area. They accordingly direct that for IT Parks in urban areas other than Chennai Metropolitan area.

- (i) Floor space index under Multistoreyed and Public Building Rules 1973 shall be relaxed to the extent of 100% and
- (ii) The designated IT Company should handover the Open Space Reservation land to the local body by way of gift deed as per the procedure laid down in para 4 of G.O.Ms.No.222, MA & WS dated 28-1-1992. However the local body may permit the IT Company for maintaining the Open Space Reservation land by itself, if so required.

(BY ORDER OF THE GOVERNOR)

C.K.GARIYALI
SECRETARY TO GOVERNMENT

To

The Commissioner of Town and Country Planning, Chennai-2
The Commissioner of Municipal Administration, Chennai-5
The Commissioners of Corporation of Chennai / Madurai / Coimbatore / Trichy /
Tirunelveli/Salem
All Municipal Commisioens (Through Commissioner of Municipal
Administration)

Copy to: The Information Technology Department, Chennai-9
The Rural Development Department, Chennai-9
The Housing & Urban Development Department, Chennai-9
The Municipal Administration & Water Supply (OP2) Department
Chennai-9
Stock File / Spare copy

/ Forwarded //By order //

SECTION OFFICER.

List of Cottage Industries as per G.O.Ms.No.565, Local Administration
Department dated 13.3.62

1. Industry relating to the production of bakery, biscuits and cakes.
2. Manufacturing candle-sticks.
3. Manufacturing clips.
4. Coffee roasting and grinding.
5. Industry relating to the production of confectionery sweets.
6. Decorticating shell by hand-grinding.
7. Enameling.
8. Manufacture of fountain pens.
9. Industry relating to jaggery manufacture, gur-making from sugarcane, date-palm or palmyrah and coconut tree, handmade sugar and sugar-candy.
10. Industry relating to making hand-made paper and pulp, paper cutting and paper fans.
11. Industry relating to manufacture of ornaments and jewelry (including bangles and combs).
12. Soap making.
13. Manufacturing toys.
14. Making of agarbathi.
15. Industry relating to Aloç fibre extraction-palmyrah, coconut fibbers.
16. Appalam manufacture.
17. Manufacture of apparel and ready-made clothing (including sarees and dhoties)
18. Arecanut cutting.
19. Making artificial flowers.
20. Banian manufacture.
21. Industry relating to bee keeping (agriculture) honey and bee swax.
22. Manufacture of "Blanco cakes".
23. Blanket weaving.
24. Block engraving for cloth printing.
25. Braiding cord.

- 76. Brush manufacture.
- 77. Button making out of mother-of-pearl horns, brass tins.
- 78. Calico printing.
- 79. Manufacture of cane furniture-also cane basketware, making
- 80. Canvas shoes manufacture.
- 81. Manufacture of cardboard and card board boxes.
- 82. Cementware works.
- 83. Clay modelling, papier-mache works.
- 84. Industry relating to making of coir and coir rope.
- 85. Crayons manufacture.
- 86. Industry relating to dehydrating of fruit and vegetables dried fruits and dried vegetables.
- 87. Embroidery knitting crochet and needle work.
- 88. Engraving on metal.
- 89. Manufacture of fibre and fibre products.
- 90. Industry relating to fruit canning.
- 91. Hosiery manufacture (with hand and power).
- 92. Manufacture of icons.
- 93. Manufacture of inks, inkpads (for rubber stamps).
- 94. Industry relating to manufacture of Jam, Jellies and preserves.
- 95. Industry relating to manufacture of Korai-mats, baskets, hand-bags window screen.
- 96. Lapidary work.
- 97. Laundry and cleaning clothes.
- 98. Leather goods making, boots, shoes, chappais, slippers.
- 99. Match sticks manufacture (manufacture of splints with wood only).
- 100. Minor radio parts manufacture.
- 101. Manufacture of musical instruments-stringed or reed.
- 102. Manufacture of ornamental leather-craft, money-purses, hand-bags.
- 103. Painting of planks and glass.
- 104. Palmyrah fibre brush making.
- 105. Palmyrah leaf-fancy and utility articles, midribs, manufacture.
- 106. Palmyrah rafters and stums- furniture and cots manufacture.
- 107. Manufacture of perfumery - essential oils and scents.

- 75 Pith works - manufacture of pith hat, garlands, flower.
- 76 Industry relating to ply shuttle looms making.
- 77 Printing and allied trade - Book binding, block making.
- 78 Ribbon manufacture.
- 79 Spinning cotton and wool in charkas.
- 80 Storing of articles in frigidarie.
- 81 Manufacture of syrups aerated waters and ice making.
- 82 Tailoring.
- 83 Twisting and throwing of silk and cotton yarn.
- 84 Twisting and winding of silk thread cotton thread and artificial yarn.
- 85 Vermicelli manufacture.
- 86 Wax coating on paper and cloth.
- 87 Weaving - cotton, woolen, tusser, jute, mats, silk.
- 88 Wood turners industry.
- 89 Wood clipping and grading.
- 90 Manufacture of woolen fabrics and woolen goods.

/ true copy /

1. 8)

76

List of Cottage Industries as per G.O Ms. No. 566, Local Administration
Department dated 13.3.62

1. Arecanut cutting.
2. Appalam manufacture.
3. Bee Keeping (agriculture) honey and bees wax.
4. Bakery biscuits, cakes.
5. "Balance cakes".
6. Confectionery sweets.
7. Coffee roasting and grinding.
8. Dehydrated fruits and vegetable, dried fruits and dried vegetables.
9. Fruit canning.
10. Jaggery manufacture, gur-making from sugarcane, datepalm or palmyrah and coconut treats, hand made sugar, sugar candy.
11. Jam, jellies and preserves.
12. Syrups, aerated water ice-making.
13. Vermicelli manufacture.
14. Apparel and ready-made clothing (including sarees, dhoties)
15. Artificial flowers.
16. Aloe fibre extraction-palmyrah, coconut fibres.
17. Banian manufacture.
18. Blanket weaving.
19. Block engraving for cloth printing.
20. Brush manufacture.
21. Button-making out of mother-of-pearl, horns, brass and tin.
22. Calico printing.
23. Canvas shoes manufacture.
24. Embroidery, Knitting, cochet and needle work.
25. Hosiery (with hand and power).
26. Laundry and cleaning clothes.
27. Leather goods making, shoes, chapels, slippers, bed-straps.
28. Ornaments and jewelry (including bangles, combs).
29. Ornamental leather craft, money-purse, handbags.
30. Weaving-cotton, wool, tusser, jutre, marka, silk.

31. Spinning – cotton, wool in charkas.
32. Tailoring.
33. Woollen fabrics and woollen goods.
34. Wool clipping and grading.
35. Fly shuttle looms making.
36. Ribbon manufacture.
37. Cane furniture (also cane and basket ware, matting).
38. Cementware works.
39. Coir, coir-making.
40. Candle stricks manufacture.
41. Agarbathi making.
42. Manufacture of card-board and card-board boxes.
43. Clay modelling, papier mache works.
44. Crayons.
45. Engraving on metals.
46. Enameling.
47. Handmade paper and pulp, paper cutting and paper fans.
48. Inks, ink pads (for rubber stamps).
49. Lapidary work.
50. Musical Instruments-stringed or reed.
51. Painting on planks and glass.
52. Perfumery-essential oils and scents.
53. Pith works-pity hat, garlands, flower.
54. Printing and allied trade-book binding, block making.
55. Soap-making.
56. Koraomats, plates, baskets, hand-bags, window-screen.
57. Palmyrah leaf-fancy and utility articles, midribs.
58. Palmyrah fibre-brush making.
59. Paimfah rafters and stems-furniture, cots, weaving of cots and seating from stem strips.
60. Wood turners industry, other wood works.
61. Flax and fibre products.
62. Saree.
63. Match-stick manufacture (manufacture of splints with wood only).

- 64. Fountain pen manufacture.
- 65. Minor radio parts manufacture.
- 66. Braided cord manufacture.
- 67. Storing of articles in frigidaire.
- 68. Toys.
- 69. Clips.
- 70. Decorticating dhall by hand - grinding.
- 71. Twisting and throwing of silk and cotton yam.
- 72. Twisting and winding of silk thread, cotton thread and artificial yam.
- 73. Wax coating on paper and cloth.

/ true copy /

1292/97

79

173



GOVERNMENT OF TAMILNADU
ABSTRACT

Master Plan - Cuddalore local planning area - Change of land use of S.No.9 part, 10,13, and 14 part of Senjikumarapuram village cuddalore panchayat Union from Residential and Agricultural use zone into Educational use zone - orders issued - variation orders under sub-section (4) of section 32 of the Tamil Nadu Town and Country Planning Act, 1971 -

HOUSING AND URBAN DEVELOPMENT (UD) DEPARTMENT

No. No. 354

READ:

- 1. G.O.Ms.No.803, Housing and Urban Development Department, dated 20.09.84

READ ALSO:

- 1. G.O.Ms.No.10, Housing and Urban Development Department, dated 28.01.98.
- 1. From the Director of Town and country planning, Chennai Lr. Roc.No.33850/97 MP2 dated 10.03.98

On the request of Dr. K. Rajendran, Managing trustee, Mahanarasamy Reddiar Educational Trust Cuddalore, the Government issued orders in the Government order second read above, for the change of land use of Survey Numbers 9 part, 10,13, and 14, of Senjikumarapuram Village Cuddalore Panchayat Union from Residential and Agricultural use zone into Educational use zone the approved master plan of Cuddalore local planning area. The Commissioner of Town and Country Planning in his third read above has sent proposal for the publication of notification in the Tamil Nadu Government Gazette under sub-section(4) of section 32 of the Tamil Nadu Town and Country Planning Act 1971 (Tamil Nadu Act 35 of 1972). The Government after careful examination accept the proposal of the Commissioner of Town and Country Planning and direct that notification is made to the land use maps immediately.

The following Notification will be published in the Tamil Nadu Government Gazette:-

NOTIFICATION.

In exercise of the powers conferred by sub-section(4) of section 32 of the Tamil Nadu Town and Country Planning Act 1971 (Tamil Nadu Act 35 of 1972) the Governor of Tamil Nadu hereby makes the following variations to the master plan of Cuddalore local planning area approved under the Act with Housing and Urban Development Department Notification No. HOU/5834/84 and published at page 823 of Part II-Section 2 of the Tamil Nadu Government Gazette, dated the 20th October, 1984.

VARIATIONS.

In the said Master Plan: in the Annexure. --

- (1) Under the heading "I residential use zone", under the sub-heading "I(a) Primary Residential use zone, for the ~~expression~~ S.F.No. "9" in 188. Senjikumarapuram; the S.F.No. "9" part shall be substituted.
- (2) Under the heading "IV Educational Use Zone", after the expression "155. Ramapuram" and the entries relating thereunder the following expression be inserted namely:-
"188. SENJIKUMARAPURAM. S.F.Nos. 9pt., 10,13,14pt"
- (3) Under the heading "VI Agriculture Use Zone" for the S.F.Nos. "10 to 30" in 188. SENJIKUMARAPURAM the S.F.Nos. "11,12,14pt, 15 to 30" shall be substituted.

(BY ORDER OF THE GOVERNOR)

N. GOVINDAN,
SECRETARY TO GOVERNMENT

To
The Works Manager, Government Central Press, Chennai.
(with a request to publish the notification in the
Tamil Nadu Government Gazette)
The Commissioner of Town and Country Planning, Chennai
The Member-Secretary,
Cuddalore Local Planning Authority, Cuddalore 607 001.
Dr. K. Rajendran, M.S., F.I.C.S.,
Managing Trustee,
Krishnasamy Reddiar Educational Trust,
77, Sekar Nagar, Cuddalore 607 001.
The Commissioner,
Cuddalore panchayat Union, Cuddalore.
sf/sc

FORWARDED/BY ORDER

SECTION OFFICER

105/10
A. M. ~~11/99~~ 80



GOVERNMENT OF TAMILNADU

ABSTRACT

Plan - Cuddalore local planning area, Kurinjipadi Panchayat Union, Thiagavalli Village, S.No. 304, 305/1, 306/1, 2, 321/1, 2, 3, 4, 5, 322/1, 2, 3 and 324/1, 2, an extent of 47.80 Hectres. - Change of land use from Agricultural use to Special and Hazardous Industrial use zone - Request - Issued.

HOUSING AND URBAN DEVELOPMENT (UD-1) DEPARTMENT.

Dated 20-01-2000

READ:

From Thiru. General Manager, E.I.D. Parry (INDIA) application dated 28.03.95.
From the Director of Town and Country Planning, Lr. Roc. No. 9042/96, MP2, dated 16.05.96 and 02.01.98
From the Spl. Commissioner of Town and Country Planning, Lr. Roc. No. 26277/99, MP1, dated 07.09.99 and 02.11.99.

@@ @ @@

SECTION OFFICER

The Government, after careful examination of the request of the Manager, E.I.D. Parry (INDIA) Ltd., in consultation the Director of Town and Country Planning have decided to accord approval for the change of land use from Agricultural use zone to Special and Hazardous Industrial use zone for the R.S. Nos. 304, 305/1, 2, 306/1, 2, 320/1, 2, 321/1, 2, 3, 4, 5, 322/1, 2, 3 and 324/1, 2 of an extent of 47.80 Hectres in Kurinjipadi Panchayat Union, Cuddalore local planning area, subject to the condition that the entire land in S.No. 322, should be reserved for growing trees and that no factory building be constructed in S.No. 322.

The Special Commissioner of Town and Country Planning requested to take necessary further action under the provisions of the Tamil Nadu Town and Country Planning Act in this regard. He is also requested to incorporate the change of land in the Master Plan for Cuddalore Local Area while submitting the same for final approval Government.

(BY ORDER of the Government)

N. GOVINDAN
SECRETARY TO GOVERNMENT

To
The Spl. Commissioner of Town and Country Planning, Chennai
The Member Secretary,
Cuddalore Local planning Authority,
3-C, School Street, Vanniyarpalayam, Cuddalore 607 001.
The General Manager,
E. I. D. (Parry) (INDIA) Ltd.,
Chemicals Division, "Dare House"
234, N.S.C. Bose Road, Chennai 600 001.
sf/sc

Forwarded/by order

N. Govindan
Section of

20/11/2000

Country Planning
Act, under
planning Act,
incorporate the
local plan
approval of

N. GOVINDAN,
SECRETARY TO GOVERNMENT

Chennai

607 001

Section of
26.11.2000

16/99



GOVERNMENT OF TAMILNADU

ABSTRACT

Plan - Cuddalore local planning area - change of land use of T.S.No.2061 part No.6, Block No.58 extent 3.62 acres in Devanampattinam village of Cuddalore Municipality from Agricultural use zone into Public use zone - orders variation orders under sub-section (4) of section 32 of the Tamil Nadu Country-Planning Act, 1971 - Issued.

HOUSING AND URBAN DEVELOPMENT (UD-1) DEPARTMENT

16/429

Dated: 20.10.2000

READ:

O.Ms.No.803, Housing and Urban Development Department, dated 20.09.84.

READ ALSO:

O.Ms.No.455, Housing and Urban Development Department, dated 30.11.98.

From Special Commissioner of Town and Country Planning, Chennai letter No. 29438/99 MPI, dated 08-02-2000

###

At the request of the Director of Tourism and Ex-Officio, Joint Secretary, Information and Tourism Department, Chennai-9, the Government orders in the Government order second read above, for the charge of T.S. Numbers 2061 part in Ward No.6, Block No.58 at an extent of 3.62 acres in Devanampattinam village of Cuddalore Municipality from Agricultural use zone into Public use zone within the approved Master Plan of the Cuddalore local planning area. The Special Commissioner of Town and Country Planning in his letter dated 08-02-2000 has sent proposal for the publication of variation notification in the Tamil Nadu Government Gazette under sub-section (4) of section 32 of the Tamil Nadu Town and Country Planning Act, 1971 (Tamil Nadu Act 35 of 1972). The Government after careful examination accept the proposal of the Special Commissioner of Town and Country Planning and direct that variation is made to the Government Gazette immediately.

The following Notification will be published in the Tamil Nadu Government

NOTIFICATION

In exercise of the powers conferred by sub-section (4) Tamil Nadu Town and Country Planning Act, 1971 (Tamil Nadu Governor of Tamil Nadu hereby makes the following variations of the Cuddalore local planning area approved under the Act and Housing and Urban Development Department Notification No. II at page 823 of part II, Section 2 of the Tamil Nadu Government the 24th October 1984.

VARIATIONS

In the said Master Plan, in the

- (1) Under the heading "V Public and Semi public use for T.S.No. "2061(P)", the T.S.No "2061" shall be
- (2) Under the heading "VI Agricultural use zone, T.S. be omitted.

(BY ORDER OF THE GOVERNOR)

AJAY BH
SECRETARY T

To
 The Works Manager, Government Central Press, Chennai 79
 (with a request to publish the Notification in the Tamil Nadu Govern
 The Special Commissioner of Town and Country Planning, Chennai
 ✓ The Member Secretary, Cuddalore local planning Authority, Chennai
 The Commissioner, Cuddalore Municipality, Cuddalore
 The Director of Tourism and Ex-officio,
 Joint Secretary to Government,
 Information and Tourism Department, Chennai 9.

st/sc

/FORWARDED/ BY ORDER/

AT
SEC

21-11-1984 3980/2000 0005 15/11/84

சென்னை மாநகராட்சி திட்டமிடல் மற்றும் தகவல் துறை

சென்னை மாநகராட்சி

சென்னை

200, 2256

சென்னை

15/11/84

82



SECRETOR

DI. 2003
22 Oct 2003

ABSTRACT

26073

Plan - Cuddalore Local Planning Area - Change of Land Use of 1974/1,2,3 etc., in Ward No.7, Block No.33 for an extent of 6.420 Hec (15.26 Acres) in Cuddalore Municipality from Agricultural into Primary Residential Use Zone - Orders Passed-Variation Under Sub-Section (4) of Section 32 of Tamil Nadu Town and Country Planning Act, 1971 - Issued.

HOUSING AND URBAN DEVELOPMENT (UD, IV) DEPARTMENT

NO 1262

DATED: 22.10.2003

READ AGAIN:-

- G.O. Ms NO. 803, Housing & Urban Development, Dated 20.9.1984
- G.O. Ms NO. 71, Housing & Urban Development, Dated 25.4.2003
- From the DTCP Letter ROC NO. 601/2003/MP1, Dated 14.7.2003.

In the request of Thiru N. Narayanan of Cuddalore the Government

issued orders in the Government Order second read above for the change of land use from agricultural use zone into Primary Residential Use Zone in T.S. NO. 1974/1,2,3 etc., in Ward NO. 7, Block NO. 33 for an extent of 6.420 Hec. (15.26 Acres) in the approved Master Plan of Cuddalore Local Planning Area. The Director of Town and Country Planning in his letter third read above has sent proposals for the

issuance of variation notification in the Tamil Nadu Government Order Under Sub-section (4) of section 32 of Tamil Nadu Town and Country Planning Act, 1971 (Tamil Nadu Act 35 of 1972). The Government

has carefully examined the proposal of the Director of Town and Country Planning and direct that variation is made to the Master Plan immediately.

The following Notification will be published in the Tamil Nadu Government Gazette:-

NOTIFICATION

In exercise of the powers conferred by sub-section 32 of the Tamil Nadu Town and Country Planning (Tamil Nadu Act, 35 of 1972), the Government of Tamil Nadu makes the following variations to the Master Plan of the Local Planning Area approved under the Act and published in the Tamil Nadu Government Notification No. HOU/5834/84, at page No. 4 in the Tamil Nadu Government dated the 24th October 1984.

VARIATIONS

(1) In the said Master Plan, in the Annexure, under heading VI. Agricultural use zone, in the entry under Ward-7, for the expression "1968 to 1987, 1997 to 2010", the expression "1968 to 1973, 1975, 1976, 1977(P), 1979 to 1987, 1996(P), 1997(P), 1999(P), 2000, 2004 to 2010" shall be substituted.

(ii) under the heading "I. Residential Use Zone", under sub-heading "I (a) Primary Residential use zone" the entries under Ward No-7, for the expression "1799, 1974/1, 2, 3, 1977, 2358(P)", the expression "1978, 1996/2A, 5B, 1997/1A, 1998/1, 2, 1999/1A, 2001, 2358" shall be substituted.

/BY ORDER OF THE GOVERNOR/

LAL RAWNA SAIJAN
SECRETARY TO GOVERNMENT

- TO
- The Works Manager, Govt. Central Press, Chennai-79
- (with a request to publish the notification in INGG).
- The Director of Town and Country Planning, Chennai-2.
- The Regional Deputy Director of Town and Country Planning, Chennai-2.
- The Member Secretary, Cuddalore Local Planning Authority, Cuddalore.
- The Commissioner, Cuddalore Municipality, Cuddalore.
- Thiru.N.Narayanan, No.13, Gundu Salai, Semmandalam, Cuddalore.
- Copy TO,
- SF/Secs.

/FORWARDED BY ORDER/

T. Kall
SECTION
24/10/84

Copy of

Letter No.69759/UD IV(2) 89/11 dated 22.6.92 from the Secretary to Government Housing and Urban Development Department, Madras-9. Addressed to the Director of Town and country Planning, Madras-2.

FORESTS

Sub : Town Planning – Preparation of Zonal plans Regulation approved – Amendments – Issued

- Ref :
1. G.O.Ms. No. 1730, Rural Development and Local Administration, dated 24.7.74.
 2. From the Director of Town and Country Planning Lr. Roc. No.40747/89/MP2, dated 6.11.89.
 3. From the Member Secretary, Madras Metro Polition Development Authority, Lr.No. CCC/1345/90 dated 7.9.90.

In the Government order first cited, the Government approved in principle the draft zoning regulations submitted by the Director of Town and Country Planning. In his letter second cited, the Director of town and Country Planning Has suggested certain changes to the use zones and requested that suitable amendments to accept the suggestion of Director.

2. The Following amendments are issued to G.O.Ms. No.1730, Rural Development and local Administration, dated 24.7.74.

AMENDMENTS

In the said Government Order, in the Appendix,

1. Under the heading "I. Residential use Zone" under the sub-heading "Use Zone I. (b) Mixed Residential use Zone", under the item "Uses permitted" in item 10 for the expression "Restaurants, Residential Hotels and other Board and Lodging Houses" the expression "Restaurants without residential accommodation eating and catering houses and lodging houses for less that twenty occupants" shall be substituted.
2. Under the heading "II. Commercial use zone Use Zone 2" under the item "Uses Permitted" after item 10 and the entries relating thereto, the following item and the corresponding entries shall be added, namely:- II. "Restaurants with or without boarding and lodging houses, Star Hotels and Non-Star Hotels"

Yours faithfully,

T. Kallan
SECTION

84

Annexure 2

MINISTRY OF ENVIRONMENT & FORESTS

(Department of Environment Forests & Wildlife)

NOTIFICATION UNDER SECTION 3(1) AND SECTION 3(2) (V) OF THE ENVIRONMENT (PROTECTION) ACT, 1986 AND RULE 5(3) (D) OF ENVIRONMENT (PROTECTION) RULES 1986, DECLARING COASTAL STRETCHES AS COASTAL REGULATION ZONE (CRZ) AND REGULATING ACTIVITIES IN THE CRZ.

New Delhi, the 19th February, 1991.

S.O. 114(E) - Whereas a Notification under Section 3 (1) and Section 3 (2) (v) of the Environment (Protection) Act, 1986, inviting objections against the declaration of Coastal stretches as **Coastal Regulation Zone (CRZ)** and imposing restrictions on industries, operations and processes in the CRZ was published vide S.O. No. 944 (E) dated 15th December, 1990.

And whereas all objections received have been duly considered by the Central Government,

Now, therefore, in exercise of the powers conferred by Clause (d) of sub-rule (3) of Rule 5 of the Environment (Protection) Rules, 1986, and all other powers vesting in its behalf, the Central Government hereby declares the coastal stretches of seas, bays estuaries, creeks, rivers and backwaters which are influenced by tidal action (in the landward side) upto 500 metres from the **High Tide Line (HTL)** and the land between the **Low Tide Line (LTL)** and the HTL as Coastal Regulation Zone and imposes with effect from the date of this Notification, the following restrictions on the setting up and expansion of industries, operations or processes etc. in the said **Coastal Regulation Zone (CRZ)**. For purposes of this Notification, the High Tide Line (HTL) will be defined as the line unto which the highest high tide reaches at spring tides.

Note : The distance from the High Tide Line (HTL) to which the proposed regulations will apply in the case of rivers, creeks and backwaters may be modified on a case by case basis for reasons to be recorded while preparing the Coastal Zone Management Plans (referred to below); however, this distance shall not be less than 100 metre or the width of the creek, river or backwater whichever is less.

2. Prohibited Activities.

The following activities are declared as prohibited within the Coastal Regulation Zone, namely :

- i. setting up of new industries and expansion of existing industries, except those directly related to water front or directly needing foreshore facilities.
- ii. Manufacture or handling or storage or disposal of hazardous substances as specified in the Notifications of the Government of India in the Ministry of Environment & Forests No. S.O.594 (E) dated 28th July, 1989, S.O.986(E) dated 27th November, 1989 and GSR 1037(E) dated 5th December, 1989.
- iii. Setting up and expansion of fish processing units including warehousing, including hatchery and natural drying in permitted areas).
- iv. setting up and expansion of units mechanisms for disposal of waste and effluents, except facilities required for discharging treated effluents into the water course

- 85
- v. discharge of untreated wastes and effluents from industries, cities or towns and other human settlements. Schemes shall be implemented by the concerned authorities for phasing out the existing practices, if any, within a reasonable time period not exceeding three years from the date of this notification;
 - vi. dumping of city or town waste for the purposes of landfilling or otherwise; the existing practice, if any, shall be phased out within a reasonable time not exceeding three years from the date of this Notification;
 - vii. dumping of ash or any wastes from thermal power stations;
 - viii. land reclamation, bunding or disturbing the natural course of sea water with similar obstructions, except those required for control of coastal erosion and maintenance of cleansing of waterways, channels and ports and for prevention of sandbars and also except for tidal regulators, storm water drains and structures for prevention of salinity inress and for sweet water recharge;
 - ix. mining of sands, rocks and other substrata materials, except those rare minerals not available outside the CRZ areas;
 - x. harvesting or drawal of ground water and construction of mechanisms therefore within 200 m of HTL; in the 200m to 500m zone it shall be permitted only when done manually through ordinary wells for drinking horticulture, agriculture and fisheries;
 - xi. construction activities in ecologically sensitive areas as specified in Annexure-I of this Notification;
 - xii. any construction activity between the Low Tide Line and High Tide Line except facilities for carrying treated effluents and waste water discharges into the sea, facilities for carrying sea water for cooling purposes, oil, gas and similar pipelines and facilities essential for activities permitted under this Notification; and
 - xiii. dressing or altering of sand dunes, hills, natural features including landscape changes for beautification, recreational and other such purpose; except as permissible under this notification.

Regulation of Permissible Activities:

- Other activities, except those prohibited in para 2 above, will be regulated as under:
1. Clearance shall be given for any activity within the Coastal Regulation Zone only if it requires water front and foreshore facilities.
 2. **The following activities will require environmental clearance from the Ministry of Environment & Forests, Government of India, namely:**
 - i. Construction activities related to Defence requirements for which foreshore facilities are essential (e.g. slipways, jetties etc.) except for classified operational component of defence projects for which a separate procedure shall be followed. (Residential buildings, office buildings, hospital complexes, workshops shall not come within the definition of operational requirements except in very special cases and hence shall not normally be permitted in the CRZ);
 - ii. Operational constructions for ports and harbours and light houses requiring water frontage; jetties where; quays, slip ways etc. (Residential buildings & office buildings shall not come within the definition of operational activities except in very special cases and hence shall not normally be permitted in the CRZ);

86

- iv) All other activities with investment exceeding rupees five crores.
- (3) (1) The coastal States and Union Territory Administrations shall prepare, within a period of one year from the date of this Notification: Coastal Zone Management Plans identifying and classifying the CRZ areas within their respective territories in accordance with the guidelines given in Annexures-I and II of the Notification and obtain approval (with or without modifications) of the Central Government in the Ministry of Environment & Forest;
- ii. Within the framework of such approved plans, all development and activities within the CRZ other than these covered in para 2 and 3(2) above shall be regulated by the State Government, Union Territory Administration or the local authority, as the case may be in accordance with the guidelines given in Annexures-I and II of the Notification; and
- iii. In the interim period till the Coastal Zone Management Plans mentioned in 3(3) (i) above are prepared and approved, all developments and activities within the CRZ shall not violate the provisions of this Notification. State Governments and Unions Territory Administrations, shall ensure adherence to these regulations and violations, if any, shall be subject to the provisions of the Environment (Protection) Act, 1986.

4. Procedure for monitoring and enforcement:

The Ministry of Environment & Forests and the Government of State or Union Territory and such other authorities at the State or Union Territory and such other authorities at State or Union Territory levels, as may be designated for this purpose, shall be responsible for monitoring and enforcement of the provisions of this notification within their respective jurisdictions.

(N.K.-15019(I)84-IA-III)

R. Rajamani,

Annexure I

COASTAL AREA CLASSIFICATION AND DEVELOPMENT REGULATIONS

Classification of Coastal Regulation Zone :

6(i) For regulating development activities, the coastal stretches within 500 metres of High Tide Line of the landward side are classified into four categories, namely:

Category I (CRZ-I)

- i. Areas that are ecologically sensitive and important, such as national parks, sanctuaries, reserve forests, wildlife habitats, mangroves, corals coral areas close to breeding and spawning grounds of fish and other marine life, areas of outstanding natural beauty historical heritage areas, areas rich in genetic diversity, areas likely to be inundated due to rise in sea level consequent upon global warming and such other areas as may be declared by the Central Government or the competent authorities at the State Union Territory level from time to time.
- ii. Area between the Low Tide Line and the High Tide Line.

Category-II (CRZ-II)

The area that have already been developed upto or close to the shore-line. For the purpose "developed area" is referred to as the area within the municipal limits or locally designated urban areas which is already substantially built up and which has

87

Category III (CRZ-III)

Areas that are relatively and those which do not belong to either Category-I or II. These will include coastal zone in the rural areas (developed and undeveloped) and other areas within Municipal limits or in other legally designated urban areas which are not substantially built up.

Category IV (CRZ IV)

Coastal stretches in the Andaman & Nicobar, Lakshadweep and small islands except those designated as CRZ-I, CRZ-II or CRZ-III.

Norms for Regulation of Activities.

6(2) The development or construction activities in different Categories of CRZ areas shall be regulated by the concerned authorities at the State Union Territory level, in accordance with the following norms:

CRZ-I

No new construction shall be permitted within 500 metres of the High Tide Line. No construction activity, except as listed under 2(xii), will be permitted between the Low Tide Line and the High Tide Line.

CRZ-II

- i. Buildings shall be permitted **neither on the seaward side of the existing road (or roads proposed in the approved Coastal Zone Management Plan of the area) nor on seaward side of existing authorised structures.** Buildings permitted on the landward side of the existing and proposed roads existing authorised structures **shall be subject to the existing local Town and Country Planning Regulations including the existing norms of FSI/FAR.**
- ii. Reconstruction of the authorised buildings to be permitted subject with the existing FSI FAR Norms and without change in the existing use.
- iii. The design and construction of buildings shall be consistent with the surrounding landscape and local architectural style.

CRZ-III

- (i) The area upto 200 meters from the High Tide Line is to be earmarked as 'No Development Zone'. No construction shall be permitted within this zone except for repairs of existing authorised structures not exceeding existing FSI, existing plinth area and existing density. However, the following uses may be permissible in this zone agriculture, horticulture, gardens, pastures, parks, playfields, forestry, and salt manufacture from sea water.
- ii. Development of vacant plots between 200 and 500 metres of High Tide Line in designated areas of **CRZ-III** with prior approval of MEF Permitted for construction of hotel beach resorts for temporary occupation of tourists/visitors subject to the conditions stipulated in the guidelines at ANNEXURE_II.
- iii. Construction reconstruction of dwelling units between 200 and 500 metres of the High Tide Line permitted so long it is within the ambit of traditional rights and customary uses such as existing fishing Villages and goathans. Building permission for such construction reconstruction will be subject to the conditions that the total number of dwelling units shall not be more than twice the number of existing units; total covered area on all floors shall not exceed 33 percent of the plot size; the overall height of construction shall not exceed 9 metres and construction shall not exceed (ground floor plus one floor.)

88

CRZ-IV

ANNEXURE II

Andaman & Nicobar Islands:

- i. No new construction of Buildings shall be permitted within 200 metres of the HTL.
- ii. The buildings between 200 and 500 metres from the High Tide Line shall not have more than 2 floors (ground floor and 1st floor) the total covered area on all floors shall not be more than 50 per cent of the plot size and the total height of the construction shall not exceed 9 metres;
- iii. The design and construction of building shall be consistent with the surrounding landscape and local architectural style.
- iv. Corals and sand from the beaches and coastal waters shall not be used for construction and other purposes;
- v. Dredging and underwater blasting in and around coral formations shall not be permitted; and
- vi. However, in some of the islands, coastal stretches may also be classified into Categories CRZ-I or II or III, with the prior approval of Ministry of Environment and Forests and in such designated stretches, the appropriate regulations given for respective Categories shall apply.

Lakshadweep and small Islands.

- i. For permitting construction of buildings, the distance from the High Tide Line shall be decided depending on the size of the islands. This shall be laid down for each island in consultation with the experts and with approval of the Ministry of Environment & Forests Keeping in view the land use requirements for specific purposes vis-a-vis local conditions including hydrological aspects erosion and ecological sensitivity.
- ii. The buildings within 500 metres from the HTL shall not have more than 2 floors (ground floor and 1st Floor) the total covered area on all floors shall not be more than 50 percent of the plot size and the total height of the construction shall not exceed 9 metres;
- iii. The design and construction of buildings shall be consistent with the surrounding landscape and local architectural style.
- iv. Corals and sand from the beaches and coastal waters shall not be used for construction and other purposes;
- v. Dredging and underwater blasting in and around coral formations shall not be permitted; and
- vi. However, in some of the Islands, coastal stretches may also be classified into categories CRZ-I or II or III, with the prior approval of Ministry of Environment & Forests and in such designated stretches, the appropriate regulations given for respective Categories shall apply.

89

ANNEXURE II

GUIDELINES FOR DEVELOPMENT OF BEACH RESORTS/HOTELS IN THE DESIGNATED AREAS OF CRZ-III FOR TEMPORARY OCCUPATION OF TOURIST / VISITORS WITH PRIOR APPROVAL OF THE MINISTRY OF ENVIRONMENT & FORESTS.

- 7 (1) Construction of beach resorts hotels with prior approval of MEF in the designated areas of CRZ-III for temporary occupation of tourists shall be subject to the following conditions:
 - i. The project proponents shall not undertake any construction (including temporary constructions and fencing or such other barriers) within 200 metres (in the landward side) from the High Tide Line and within the area between the Low Tide and High Tide Line;
 - ii. The total plot size shall not be less than 0.4 hectares and the total covered area on all floors shall not exceed 33 percent of the plot size i.e the FSI shall not exceed 0.33. The open area shall be suitably landscaped with appropriate vegetal cover.
 - iii. The construction shall be consistent with the surrounding landscape and local architectural style.
 - iv. The overall height of construction upto the highest ridge of the roof, shall not exceed 9 metres and the construction shall not be more than 2 floors (ground floor plus one upper floor);
 - v. Ground water shall not be tapped within 200 m of the HTL; within the 200 metre - 500 metre zone it can be tapped only with the concurrence of the Central State Ground Water Board;
 - vi. Extraction of sand, levelling or digging of sandy stretches except for structural foundation of building, swimming pool shall not be permitted within 500 metres of the High Tide Line;
 - vii. The quality of treated effluents, solid wastes, emissions and noise levels etc. from the project areas must confirm to the standards laid down by the competent authorities including the Central / State Pollution Control Board and under the Environment (Protection) Act, 1986;
 - viii. Necessary arrangements for the treatment of the effluents and solid wastes must be made. It must be ensured that the untreated effluents and solid wastes are not discharged into the water or on the beach; and no effluent / solid waste shall be discharged on the beach;
 - ix. To allow public access to the beach, atleast a gap of 20 metres width shall be provided between any two hotels/beach resorts; and in no case shall gaps be less than 500 metres apart; and
 - x. If the project involves diversion of forest land for non-forest purposes, clearance as required under the Forest (Conservation), Act, 1980 shall be obtained. The requirements of other Central and State Laws as applicable to the project shall be met with.
 - xi. Approval of the State/Union Territory Tourism Department shall be obtained
- 7 (2) In ecologically sensitive areas (such as marine parks, mangroves, coral reef breeding and spawning grounds of fish, wildlife habitats and such other areas as may be notified by the Central/State Government/Union Territories construction of beach resorts/hotels shall not be permitted.

90

MINISTRY OF ENVIRONMENT AND FORESTS
ANNEXURE - III

CATEGORIES OF HAZARDOUS WASTES

Waste Categories 1	Type of wastes 2	Regulatory Quantities 3
Waste Category No. 1	Cynide Wastes	1 kilogrammes per year calculated as cynide.
Waste Category No. 2	Metal Finishing Wastes	10 kilogrammes per year the sum of the specified substance calculated as pure metal
Waste Category No. 3	Waste containing water soluble chemical compounds of lead, copper, zinc, chromium, nickel, selenium, barium and antimony	10 kilogrammes per year the sum of the specified substance calculated as pure metal
Waste Category No. 4	Mercury, Arsenic, Thallium and Cadmium bearing wastes	5 kilogrammes per year the sum of the specified substance calculated as pure metal
Waste Category No. 5	Non-halogenated hydrocarbons including solvents	200 kilogrammes per year calculated as non-halogenated hydrocarbons
Waste Category No. 6	Halogenated hydrocarbon including solvents	50 kilograms per year calculated as halogenated hydrocarbons
Waste Category No. 7	Wastes from paints, pigments, glue, varnish and printing ink	250 kilogrammes per year calculated as oil or oil emulsions
Waste Category No. 8	Wastes from Dyes and Dye intermediate containing inorganic chemical compounds	200 kilogrammes per year calculated as inorganic chemicals
Waste Category No. 9	Wastes from Dyes and Dye intermediate containing organic chemical compounds	50 kilogrammes per year calculated as organic chemicals
Waste Category No. 10	Waste oil and oil emulsions	1000 kilogrammes per year calculated as oil and oil emulsions.
Waste Category No. 11	Tarry wastes from refining and tar residues from distillation or pyrolytic treatment	200 kilogrammes per year calculated as tar
Waste Category No. 12	Sludge arising from treatment of waste waters containing heavy metals, toxic organics, oils emulsions and spent chemicals and incineration ash.	Irrespective of any quantity
Waste Category No. 13	Phenols	5 kilogrammes per year calculated as phenols
Waste Category No. 14	Asbestos	200 kilogrammes per year calculated as asbestos
Waste Category No. 15	Wastes from manufacturing of pesticides and herbicides and residues from pesticides and herbicides formulation units	5 kilogrammes per year calculated as pesticides and their intermediate products
Waste Category No. 16	Acid/Alkaline/Slurry	200 Kilogrammes per year calculated as Acids/ Alkalies

MINISTRY OF ENVIRONMENT AND FORESTS NOTIFICATION

New Delhi, the 16th August 1994.

S.O. 595 (E) - Whereas by the notification of the Government of India in the Ministry of Environment and Forests No.S.O.114(E), dated the 19th February, 1991 (hereinafter referred to as the said notification) Coastal Stretches were declared Coastal Regulation Zones and restrictions were imposed on the setting up and expansion of industries, operations and processes in the said zone.

And whereas the Central Government constituted an Expert Committee under the Chairmanship of Shri. B.B.Vohra to examine the issues relating to industries, operations and processes in the said zone.

And whereas the said Committee submitted its report to the Central Government on 13th day of December, 1992 and the Central Government after considering the said report proposes to make certain amendments in the said notification;

And whereas vide No. S.O. 859(E), dated the 11th November, 1993, the objections/suggestions from the public were invited and duly considered and examined by the Central Government.

Now, therefore, in exercise of the powers conferred by sub-section (T) and clause (v) of sub-section (2) of section 3 of the Environment (Protection) Act, 1986 (29 of 1986) read with clause (d) of sub-rule (3) of rule 5 of the Environment (protection) Rules 1986, the Central Government hereby makes the following amendments in the aforesaid notification;

(Amendment to No. S.O.114(E), dated the 19th February, 1991).

In exercise of the powers conferred by Clause (a) of subrule (3) of rule 5 of the Environment Protection Rule, 1986, the Central Government hereby makes the following amendments in the Ministry of Environment and Forests No. S.O.114(E), dated the 19th February, 1991,

- a) In paragraph 1, for the portion beginning with the words "For purposes of this notification, the High Tide Line" and ending with the words "width of the creek, river or back water whichever is less", the following shall be substituted, namely;

"For the purposes of this notification, the High Tide Line means the line on the land which the highest water line reaches during the spring tide and shall be demarcated clearly in all parts of the country by the demarcating Authority so authorised by the Central Government in consultation with the Surveyor General of India.

The distance from the High Tide Line shall apply to both sides in the case of rivers, creeks and back waters and may be modified on a case by case basis for reasons to be recorded while preparing the Coastal Zone Management Plans. However, this distance shall not be less than 50 metres or the width of the creek, river or back-water whichever is less. The distance upto which management along rivers, creeks and back-waters is to be regulated shall be governed by the distance upto which the tidal effect of sea is experienced in rivers, creeks or backwaters, as the case may be, and should be clearly specified in the Coastal Zone Management Plans".

- b) In Annexure II, in paragraph 7, in subparagraph (1), for item (i), the following items shall be substituted, namely:-

- i) The project proponent shall not undertake any construction within 200 metres

Provided that the Central Government may, after taking into account geographical features and overall Coastal Zone Management Plans, and for reasons to be recorded in writing, permit any construction subject to such conditions and restrictions as it may deem fit.

- 9)
- (a) live fencing and barbed wire fencing with vegetative cover may be allowed around private properties subject to the condition that such fencing shall in no way hamper public access to the beach;
 - (b) no flattening of sand dunes shall be carried out;
 - (c) no permanent structures for sports facilities shall be permitted except construction of goal posts, net posts and lamp posts;
 - (d) construction of basements may be allowed subject to the condition that no objection certificate is obtained from the State Ground Water Authority to the effect that such construction will not adversely affect free flow of ground water in that area. the state Ground Water Authority shall take into consideration the guidelines issued by the Central Government before granting such no objection certificate.

Explanation

Though no construction is allowed in the no development zone for the purpose of calculation of FSI, the area of entire plot including the portion which falls within the no development zone shall be taken into account".

(File No.K-15019/1/84-IA.III)

K.K. Baksi, Addl. Secy,
Government of Tamil Nadu

CHIDDALORE PORT



MINISTRY OF ENVIRONMENT AND FORESTS

NOTIFICATION

New Delhi, the 9th July, 1997

S.O. 494 (E). - Whereas by the notification of the Government of India in the Ministry of Environment and Forests No. S.O. 114(E), dated the 19th February, 1991 (hereinafter referred to as the said notification) the Central Government declared Coastal Stretches as Coastal Regulation Zone (CRZ) and restrictions were imposed on the setting up and expansion of industries, operations and processes in the said zone;

And whereas some State Governments have drawn attention of the Central Government to the difficulties being faced by the local people and also for construction of essential facilities in the coastal zone;

And whereas these issues have been examined by the Government of India in the Ministry of Environment and Forests and discussed with other concerned authorities;

And whereas the Central Government is of the opinion that the notification should be amended;

And whereas sub-rule 4 of rule (5) of the Environment (Protection) Rules, 1986 provides that, notwithstanding anything contained in sub-rule (3), whenever it appears to the Central Government that it is in public interest to do so, it may dispense with the requirement of notice under clause (a) of sub-rule (3) of the said rules;

And whereas the Central Government is of the opinion that it is in public interest to dispense with the requirement of notice under clause (a) sub-rule (3) of rule 5 of the said rules for amending the said notification;

Now, therefore, in exercise of the powers conferred by sub-section (1) and clause (v) of sub-section (2) of section 3 of the Environment (Protection) Act, 1986 (29 of 1986) read with sub-rules (3) and (4) of rules 5 of the Environment (Protection) Rules, 1986, the Central Government hereby makes the following further amendments in the aforesaid notification :-

In the said notification, in paragraph 2,

in sub-paragraph (ii) the following words and proviso shall be inserted at the end, namely :-

'except transfer to hazardous substance from ships to ports, terminals and refineries and vice versa, in port areas :

Provided that Government of India in the Ministry of Surface Transport, on a case to case basis, may permit storage of the petroleum products as specified in Annexure - II appended to this notification within the existing port limits of existing ports and harbours and in those areas of ports that have not been classified as port areas subject to implementation of safety regulations including guidelines issued by Oil Safety Directorate in the Government of India, Ministry of Petroleum and Natural Gas after ensuring proper location of site and availability of necessary equipment to meet the safety norms and the exigencies arising due to any accident or damage.

in sub-paragraph (ii) the following provision shall be inserted at the end, namely :-

'Provided that existing fish processing units for modernisation purposes may utilise twenty five per cent additional plinth area required for additional equipment and pollution control measures only subject to existing Floor Space Index / Floor Area Ratio norms and subject to the condition that the additional plinth area shall not be towards seaward side of existing unit and also subject to the approval of State Pollution Control Board of Pollution Control Committee";

in sub-paragraph (viii) the following shall be substituted, namely :-

'land reclamation, bunding or disturbing the natural course of sea water except those required for construction of ports, harbours, jetties, wharves; quays, slipways, bridges and sea-links and for other facilities essential for activities permissible under the notification or for control of coastal erosion and maintenance of water ways, channels and ports or for prevention of sandbars or for tidal regulators, storm water structures for prevention of salinity ingress and sweet water recharge";

in sub-paragraph (x), for the proviso the following proviso shall be substituted namely :-

'Provided that drawal of ground water is permitted, where no other source of water is available and is drawn manually through ordinary wells or hand pumps, for drinking and domestic purposes, in the zone of CRZ-I and within 300m of the CRZ

In paragraph 3, sub-paragraph (2), for clauses (ii) and (iv) the following shall be substituted namely :-

Operational constructions for ports and harbours and light houses and constructions for activities such as jetties, wharves, quays and slipways :

Provided that for expansion of modernisation of existing ports and harbours including fishing harbours and Mooring and Single Buoy Mooring and for reclamation for facilities essential for operational requirements of ports and harbours in areas within the existing port limits, except the areas classified as category CRZ-I shall require environmental clearance from Government of India in the Ministry of Surface Transport, which shall take decision on these activities on the basis of Environmental Impact Assessment Report.

Provided further that reclamation for commercial purposes such as shopping and housing complexes, clubs and entertainment activities shall not be permissible".

All other activities with investment exceeding rupees five crores except those activities which are to be regulated by the concerned authorities at the State/Union Territory level in accordance (2) of Annexure I of the notification."

In Annexure I, in paragraph 6, in sub-paragraph (2),

under heading CRZ-I the following proviso shall be inserted at the end, namely :

"provided that construction of dispensaries, schools, public rain shelters, community toilets, bridges, roads, jetties, water supply, drainage, sewerage which are required for traditional inhabitants of the Sunderbans Bio-sphere reserve area, West Bengal, may be permitted, on a case to case basis, by an authority designated by the State Government";

under heading CRZ-II, for item (i), the following shall be substituted, namely :-

"Buildings shall be permitted only on the landward side of the existing road (or roads proposed in the approved Coastal Zone Management Plan of the area) or on the landward side of existing authorised structures. Buildings permitted on the landward side of the existing and proposed roads/existing authorised structures shall be subject to the existing local Town and Country Planning Regulations including the existing norms of Floor Space Index/Floor Area Ratio :

Provided that no permission for construction of buildings shall be given on landward side of any new road (except roads proposed in the approved Coastal Zone Management Plan) which are constructed on the seaward side of an existing road";

under heading CRZ-III,

In item (i) for the words "No construction shall be permitted within this zone except for repairs of existing authorised structures not exceeding existing FIS, existing plinth area and existing density". The words "No construction shall be permitted within this zone except for repairs of existing authorised structures not exceeding existing FSI, existing plinth area and existing density, and for permissible activities under the notification including facilities essential for such activities. An authority designated by the State Government/Union Territory Administration may permit construction of facilities for water supply, drainage and sewerage for requirements of local inhabitants" shall be substituted;

In item (iii) at the end, the following words shall be inserted, namely:-

"Construction is allowed for permissible activities under the notification including facilities essential for such activities. An authority designated by State Government/Union Territory Administration may permit construction of public rain shelters, community toilets, water supply, drainage, sewerage, roads and bridges. The said authority may also permit construction of schools and dispensaries, for local inhabitants of the area, for those panchayats the major part of which falls within CRZ if no other area is available for construction of such facilities"

After Annexure II to the said notification the following Annexure III shall be inserted namely :-

ANNEXURE - III

[See paragraph 2, sub-paragraph (ii)]

List of Petroleum Products Permitted for Storage in Port Areas

Crude Oil;	ii.	Liquefied Petroleum Gas;
Motor Spirit;	iv.	Kerosene;
Aviation Fuel;	vi.	High Speed Diesel;
Lubricating Oil;	viii.	Butane;
Propane;	x.	Compressed Natural Gas;
Heptane;	xii.	Furnace Oil.

95

NO.J.17011/16/93-JA-III
 Government of India
 Ministry of Environment and Forest
 I-A Division

Paryavaran Bhawan, CCO Complex
 Lodhi Road, New Delhi - 110 003.
 Dated 27th Sept. 1996

The Chief Secretary

Govt. of Tamilnadu

Chennai

COASTAL ZONE MANAGEMENT PLAN (CZMP) OF TAMIL NADU

The Coastal Zone Management plan of Tamil Nadu State submitted vide letter No. 16342/EC-III/91-55 dated 23.8.96 on the subject above has been examined.

I am directed to convey its approval in accordance with the power vested in Central Government under section 3(3)(1) of notification 1991 subject to incorporating the following conditions/modifications:-

GENERAL CONDITIONS:

All the relevant provisions of the Coastal Regulation Zone (CRZ) Notification, 1991 as amended in 1994 (after incorporating directions given by the Hon'ble Supreme Court vide its judgement dated 18.4.1996) shall be strictly incorporated in the CZMP.

No activity that has been declared as prohibited, under section 2 of CRZ Notification 1991 shall be carried out within the Coastal Regulation zone.

The permissible activities shall be regulated in accordance with section 3 and follow the norms for regulation as indicated in Section 6 (2) of CRZ Notification 1991 as amended in 1994.

The classification of Coastal Regulation zone shall be in accordance with annexure-I, Section 6 (1). For development of Beach Resorts/Hotels in the designated areas of CRZ III the guidelines indicated under Annexure - II shall be followed.

In addition to the information already available with the Government of Tamilnadu all ecologically important and sensitive areas shall be demarcated on the basis of the following sources of information and be classified as CRZ-I.

National parks, sanctuaries and Marine parks _____ information published, made available by Ministry of Environment & Forests (MOEF), Govt. of India.

All reserve and protected forests _____ As marked in the Forest Atlas updated through Biennial Forest Report Status published by Forest Survey of India (Scale 1:50,000).

Mangroves, Mudflats, Coral reefs/Corals _____ Maps prepared on the basis of satellite Imagery in the scale of 1:25,000 by space Application Centre, Ahmadabad and the information as published by _____

Roosting grounds for turtles, horse shoe crabs _____ wildlife Institute, Dehradun.

National and Heritage sites _____ as listed with Archaeological Survey of India, State Department of Archaeology, Culture and Tourism in addition to the sites, if an mentioned under specific provisions of this letter.

Richness in genetic diversity _____ information published/furnished by MOEF.

_____ Govt. of Tamil Nadu to decide keeping in view of the

96

In case requisite information is not available from the sources mentioned above, information obtained from other sources may be used after approval of MOEF.

- (v) On the basis of further studies or in the event of any occasional such information brought to the notice of State, Central Government, all areas that are ecologically sensitive and important as per CRZ Notification) shall be classified as CRZ-I by Government of Tamil Nadu with the prior approval of MOEF.
- (vi) the state governments which have prepared maps on 1:25,000 scale through Satellite Imagery for the purpose of delineating the HTL, should submit these maps to the Chief Hydrographer, Govt. of India for the purpose of demarcation. These State Governments which were not in a position to prepare the maps in this manner, should submit them to the Chief Hydrographer, Govt. of India for the purpose of vetting. It is advisable that whenever there is any doubt, any development activity should only be permitted after ground measurements from the HTL taking into consideration marks left by water, presence of mangroves, mudflats and beach.
- (vii) Government of Tamilnadu delineate LTL, HTL, 200 meters, 500 metres lines and other relevant lines in respect of Creeks, backwaters and rivers affected by tidal action so that distances can be measured, whenever required.
- (viii) All uninhabited islands are classified as CRZ-I subject to continuation of existing traditional rights special rights and customary uses) except these islands which have been approved by MOEF as CRZ-IV. In case of uninhabited islands classified as CRZ-I, in exceptional cases should carrying capacity Study establish that the proposed development will not have adverse ecological impacts, those particular islands could be reclassified as CRZ-IV, subject to prior approval of Ministry of Environment and Forests.
- (ix) Government of Tamilnadu shall ensure that all development and activities in CRZ areas take place within the framework of the approved Coasted zone Management Plan. Violations shall be subject to the provisions, of Environmental (Protection) Act 1986 and other relevant laws.
- (x) Government of Tamilnadu or any other Authority so designated shall be responsible for monitoring and enforcement of the provisions of CRZ Notifications and CZMP.
- (xi) all mangroves with an area of 1000 square meters or more should be classified as CRZ-I with a buffer zone of atleast 50 meters.
- (xii) Dredged material will notice proposed within the CRZ Area.
- (xiii) Sand dunes are classified as CRZ-I.
- (xiv) Parks, Play grounds regional parks-green zones and other non-buildable areas falling within CRZ-II areas are categorised as CRZ-III.
- (xv) Government of Tamil Nadu shall not make any changes in the approved categorisation of CRZ areas without prior approval of Ministry of Environment & Forests Government of India.
- (xvi) Government of Tamilnadu will give wide publicity

SPECIAL CONDITIONS/NOTIFICATIONS/CLASSIFICATIONS

The monumental zones of Mamallapuram, Poompuhar, Nagore, Ramanathapuram, Tiruchendur and Kanyakumari upto 500 meters are classified as CRZ-I.

The islets and theevus near Keelakarai are classified as CRZ-I.

Along the rivers creeks and backwaters which are influenced by tidal action, the CRZ will extend upto 500m. However, the CRZ will extend only upto 100m along rivers, creeks and backwaters within areas which are categorised as CRZ-II.

With respect to Palikaranai swamp, the Tamilnadu Government will re examine to ascertain whether the area falls within CRZ, it will be classified as CRZ-I.

With respect to Coovum river, Ennore creek and Buckingham Canal, the State Government, will get a study conducted to ascertain the extent upto which tidal action is experienced and classify the area as CRZ.

With respect to Sadras and Tranquebar, the area are classified as CRZ-I except settlement areas

97

- (99) In sheet No. 5, the entire belt is classified as CRZ-III except the Southern portion of estuary which is classified as CRZ-I.
- (100) In sheet No. 6, the settlement areas are classified as CRZ-III and rest of the areas as CRZ-I.
- (101) In sheet No. 8 the stretch is classified as CRZ-I except settlements which are classified as CRZ-III.
- (102) In sheet No. 9 the stretch is classified as CRZ-III.
- (103) In sheet No. 10 rural habitation areas are classified as CRZ-III and Cuddalore town areas are classified as CRZ-II. South of Gadilam river is classified as CRZ-I.
- (104) In sheet No. 11, area North of Vellar, river is classified as CRZ-III and area south of Vellar river as CRZ-I, Portnova is classified as CRZ-III.
- (105) In sheet No. 12, Northern portion is classified as CRZ-I and other coastal belt devoid of ecologically sensitive areas classified as CRZ-III.
- (106) In sheet No. 13 the stretch is classified as CRZ-III except the heritage town which is classified as CRZ-I.
- (107) In sheet No. 14 built-up area is classified as CRZ-II, rural settlements as CRZ-III and heritage areas as CRZ-I.
- (108) In sheet No. 15 reserve forests, are classified as CRZ-I and settlement areas as CRZ-III.
- (109) In sheet No. 16 the stretch is classified as CRZ-I except settlement area which is classified as CRZ-III.
- (110) In sheet No. 17 Vedaranyam swamp is classified as CRZ-I and Adhirampattinam as CRZ-III.
- (111) In sheet No. 18 the stretch is classified as CRZ-I, except settlement areas and Thendi which are classified as CRZ-III.
- (112) In sheet No. and 20 the stretch is classified as CRZ-I except settlement areas and Thendi which are classified as CRZ-III.
- (113) In sheet No. 21, the stretch is classified as, CRZ-I except settlement area which is classified as CRZ-III.
- (114) In sheet No. 22 the whole stretch is classified as CRZ-I except settlement areas which are classified as CRZ-III and Mandapam as CRZ-II.
- (115) In sheet No. 23 built-up area of Rameshwaram is classified as CRZ-II Pamban area as CRZ-III and rest of the area as CRZ-I.
- (116) In sheet No. 24 and 25 the stretch is classified as CRZ-I except settlement area which are classified as CRZ-III.
- (117) In sheet No. 26 salt pan is categorised as CRZ-I settlement areas as CRZ-III and built-up Municipal area as CRZ-II.
- (118) In sheet No. 27 Rural belts are classified as CRZ-III, Tiruchendur town as CRZ-II and lagoon area as CRZ-I.
- (119) In sheet No. 28 entire stretch is classified as CRZ-III.
- (120) In sheet No. 29, the stretch is classified as CRZ-III except for river mouth which is classified as CRZ-I.
- (121) In sheet No. 30 built-up area of Kanyakumari town is classified as CRZ-II, other areas as CRZ-III and area close to Manakkudi Kayal is classified as CRZ-I.
- (122) In sheet No. 31 built-up parts of Colachel are classified as CRZ-II and rest of the area as CRZ-III.
- (123) In Map No. 1 & 2 the stretch of Madras Metropolitan area is classified as CRZ-II and areas in Map No. 3, 4 and 5 are classified as CRZ-III.

The revised plan submitted by Government of Tamilnadu vide letter No. 16342/EC-III/91-65 dated 1991 is not in conformity with all the conditions indicated above. These modifications may be made and modified maps should be sent to this Ministry within a period of two months for record.

Yours faithfully,

98

Copy of Letter Re. 36342 / EC. III / 91-82 dt. 23.4.97 from the Secretary to Government, Environment and Forest Department, Chennai - 9 addressed to the Director of Town and Country Planning, Chennai - 600 002.

Sub : Environment & Forests - Coastal Zone Management Plan (CZMP) - Certain instructions - Regarding.

- Ref :
1. Govt. Letter No. 16342 / EC. III / 91-70, dt. 12.11.96
 2. Govt. Letter No. 16342 / EC. III / 91-76, dt. 24.1.97
 3. Chennai Metropolitan Development Authority D.O. Letter No. MEC1/26599/94, dt. 26.2.97
 4. Director of Town & Country Planning D.O. Letter No. 5751/93 MP3, dt. 13.3.97.

I am directed to state that the instructions issued in the Government letter first cited were based on the clear request made by the Director of Town and Country Planning. Further clarification regarding in the present upto which the coastal regulation zone regulation is applied in respect of coastal regulation zone II was issued in the reference second cited. The intention of the Government is to implement the Coastal Regulation Zone Notification 1991 strictly while submitting all developmental activities in the Coastal Regulation Zone area as per the Coastal Zone Management Plans approved by the Government of India.

2. The above Government letters are not intended to put a ban/restriction for the permissible activities within 500 metres from the High Tide Line which are specifically submitted by the main Coastal Regulation Zone Notification. This clarified that the permissible activities in the Coastal Regulation Zone area as per the 1991 Coastal Regulation Zone Notification can be carried by following the regulatory guidelines issued from time to time in this regard. For the purpose of delineating the High Tide Line, the tide lines notified by the Director of Town and Country Planning and Chennai Metropolitan Development Authority in the maps approved by the Government of India, other relevant maps like village maps and FMB shall be taken into account for the approval of planning permission till the time the Chief Hydrographer, Dehradun demarcates the High Tide Line, Low Tide Line and 500 metres physically. In case of doubts permission should be granted only after ground measurement from the High Tide Line taking into consideration the marks left by the presence of mangroves, mud flats and beach.

3. Any violation will be viewed seriously and will be punished as per the provisions of the Environment (Protection) Act 1986.

Yours faithfully,
For Secretary to Government



99

Copy of :

Copy of D.O. Letter No. H. 11011 / 16 / 97-IA.III, dated 12.1.98 from the Director, Ministry of Civil Aviation, Govt. of India, New Delhi.

Please refer to the minutes of the meeting of the Committee of Secretaries held on 5.11.1997 to discuss the draft policy on Airport Infrastructure. The minutes mention that Ministry of Environment and Forests will ensure quick response to project proposals from environmental angle and all issues will be finalised within a maximum period of three months from the date the application is received.

In order to ensure that there is no delay in processing of environmental clearance in this Ministry, I am listing below some of the important issues which will have to be invariably covered while sending project proposals to us :

- 1. In case any forest land is involved, necessary clearance under the Forest (Conservation, 1980 should be obtained before applying for environmental clearance).
- 2. Proximity of ecologically sensitive areas like wildlife sanctuaries / national parks / biosphere reserves, etc. to the project site and approach road, etc. should be clearly indicated.
- 3. It would be necessary to assess the likely adverse impact of the proposed development including the approach road, both during construction and operational phases, on the sensitive receptors including flora, fauna and settlements, if any.
- 4. It should be indicated whether the air routes pass through migratory route / flight route corridors of birds.
- 5. Availability of resources like water, electricity, etc. for the project vis-a-vis the requirements of the other users in the area should be assessed.
- 6. Detailed plan for solid waste disposal / solid waste management should be included in the proposal.
- 7. No excavation from or dumping of waste material into any water body / wetlands should be carried out and borrow sites for earth, quarry sites for construction and dump sites must be identified.
- 8. The plan for excavation work should be prepared in consultation with soil conservation and watershed development agencies working in the area.
- 9. Construction soil including bituminous material and other hazardous material must not be allowed to contaminate water courses and dump sites for such materials must be identified well in advance and lined properly to prevent ground water contamination.
- 10. The proposal should include a detailed rehabilitation and resettlement plan for the people who would be displaced by the project.
- 11. There should be a plan for safety emergency preparedness indicating storage areas for hazardous/ inflammable material.
- 12. It would be necessary to obtain comments of the Chief Wildlife Warden and the Principal Conservator of Forests regarding the impact of the project, if any, on wildlife and forest respectively.

If proposals are received with complete information, it should be possible to take a view on granting environmental clearance within 90 days.

With regards,

Yours sincerely
Sd/- xxxxx
(K. Roy Paul)



...hipuram Settlement

Nawab sold the village to the English during 1749 White clay found used for fertilizers

Annexure 3

SCHEDULE

- i. Proposed Land Use Zoning - Schedule
- ii. Proposed By-pass Road
(Contained Survey Nos.)
- iii. Proposed Link Road
(Contained Survey Nos.)

PROPOSED LAND USE ZONING

SURVEY NUMBERS COMPRISED IN USE ZONES

RESIDENTIAL ZONE

(a) PRIMARY RESIDENTIAL USE ZONE

MIDDALORE TOWN

Ward 1	1 to 9, 11 to 20, 22 to 37, 39 to 63, 65 to 68, 80 to 84, 664
Ward 2	2224 to 2243, 2246 to 2258, 2260 to 2273, 2275 to 2288, 2290 to 2292, 2294 to 2296, 2298 to 2300, 2302 to 2329, 2331, 2334 to 2339, 2341 to 2346, 2348 to 2357, 2359 to 2385, 2367 to 2375, 2377, 2379 to 2389, 2392 to 2408, 2410, 2411, 2413 to 2429, 2431, 2432, 2434 to 2444, 2446, 2448 to 2451, 2453 to 2456, 2458 to 2470, 2473 to 2475, 2477 to 2482, 2484 to 2489, 2491 to 2493, 2495 to 2497, 2499 to 2506, 2508 to 2510, 2512 to 2515, 2517 to 2519, 2521 to 2527, 2529, 2531, 2532, 2534 to 2543, 2545 to 2551, 2553 to 2559, 2561 to 2563, 2565 to 2572, 2574 to 2580, 2582 to 2588, 2590 to 2594, 2596 to 2598, 2600 to 2608, 2610, 2612 to 2616, 2618, 2620 to 2628, 2630 to 2635, 2637, 2639, 2641, 2642, 2644 to 2646, 2648 to 2657, 2659 to 2664, 2666, 2667, 2669.
Ward 3	
Block-2	1P.
Block-4	11 P.
Block-7	1, 12, 13, 15 to 23.
Block - 8	1 to 11, 13, 15 to 45, 47 to 60.
Block - 9	1, 2, 4 to 30.

Block-12	11to12,14to16,18to30,32to45,47to55,57to63,65to68,70to99, 101to111,113to115,118to124,126to129,131to149,151to165, 167to172,174,175,177to182,184to191,194to202,204to219.
Block-13	8 to 11,17to27,29,31to35,37to39.
Block-14	1,4P,12to14.
Block-15	1to3,5to9.
Block-16	3,5to8,10,12to14,16.
Block-17	2,4,5,7to10,12to17.
Block-18	2to5,7to13,15to25,27to39.
Block-19	2to12,14,16to22,24to27,29to42,44to65,68to74.
Block-20	2to4,6to9,11to14,16to19,22to35,38to48,71,73
Block-21	1&3
Block-22	1to6,8to14,16to22,24to53,55to60,62to 67,69to71.
Block-23	1to4,6,8,10to14,16,18,20,21,24,25,29to 31, 34, 35
Ward - 3	1569,1571to1578,1580,1583,1585 to 1590,1592to1601,1603to1616,1743to1749,1751 to1753,1756to1772,1774to1779,1781to1805, 1807to1838,1840to1852,1854to1862,1864to1869,1871, 1872P,1873,1874P, 1875P,1876,1878,1879,1881to1888, 1890to1893,1895 to 1903,1905,1906,1908to1910, 1912to1920,1922,1923,1925to1928,1930,1932to 1938,1940to1947,1949to1967,1969to1979,1982to 1985,1987to2001,2003to2005,2008to2015,2017to 2019,2021to2027,2029,2031to2036,2038to2041, 2043to2055,2057to2061,2063,2064,2066to2068, 2070to2074,2076to2079,2082to2096,2098to2101, 2103to2124,2126to2137,2139,2140,2142to2152, 2154to2156,2158to2171,2173to2178,2181,2185to 2188,2190to2199,2201,2203to2210,2212to2228, 2230to2233,2235,2236,2239to2242,2244to2255, 2257to2269,2272to2284,2286to2295,2297to2299, 2302to2304,2307to2312,2314,2316to2318,2320, 2321,2324to2331,2333to2336,2338to2340,2342 to2350,2352,2353,2355to2359,2361to2369,2371 to2375,2377to2379,2381to2389,2391to2394,2396, 2399to2404,2406to2414,2417to2420,2422,2423, 2425to2429,2431,2433to2435,2437to2441,2444to 2458,2461to2467,2469to2471,2473,2474,2476to

2493,2495to2525,2527,2529to2538,2540to2554,2555B,
 2627to2629,2631to2635,2637to2640,2642,
 2643,2646to2651,2653,2654,2656to2660,2662to
 2664,2666to2670,2672,2673,2675to2680,2709,
 2730,2739,2740,2742,2759,2760,2764,2765,3057to
 3059,3061,3063to3067,3069to3072,3074to3076,
 3078to3082,3084to3086,3088to3092,3094to3096,
 3098to3105,3108to3112,3114to3120,3123to3141,
 3143to3145,3147,3149to3154,3156to3158,3160to
 3171,3173,3175,3177to3179,3181,3182,3184to
 3189,3194,3195,3542A,3543to3547,3550,3552to
 3555,3557to3563,3566to3570,3572to3579,3583to
 3590,3592to3616,3618to3626,3628,3630,3632,3634
 to3636,3638,3640to3645,3647to3656,3658,3660to
 3686,3689to3703,3706to3717,3719,3721to3731,
 3734,3736to3740,3742to3749,3751to3761,3763to
 3775,3777to3814,3816to3819,3821to3823,3825to
 3828,3830to3832,3834to3840,3842to3848,3850to
 3866,3868to3905,3907to3915,3917to3932,3934to
 3938,3940to3946,3948to3958,3960to3967,3969to
 3975,3978to3981,3983to3985,3987to3989,3991,
 3993,3994,3996to3999,4001to4007,4009to4014,
 4016,4017,4019to4028,4031to4039,4041to4062,
 4064to4090,4092to4102,4105to4118,4120to4125,
 4127to4135,4137to4145,4149to4151,4153,4154,
 4156to4161,4163to4175,4177,4179,4181,4183,
 4185,4187to4192.

1460to1474,1476to1481,1484to1492,1494,1495,
 1497to1501,1503to1513,1515,1516,1518to1522,
 1524,1526,1528,1529,1531to1534,1538to1542,
 1544,1545,1547,1548,1550,1552to1558,1560to
 1563,1565to1567,1569to1577,1579to1584,1586to
 1590,1592to1595,1597to1601,1603,1605to1614,
 1616to1618,1620,1621,1623to1634,1636to1653,
 1655to1660,1662to1669,1671,1673to1680,1682to
 1684,1686to1688,1690to1697,1700,1701,1703to
 1706,1708to1711,1713to1715,1717to1726,1728
 to1732,1735,1736to1748,1750,1752,1753,1755to1757,
 1759to1773,1775to1784,1787,1790to1801,1803to1813,
 1815to1817,1819to1821,1823to1827,1830to1835,1837
 to1840,1842to1848,1850to1860,1862to1869,1872to
 1875,1877to1891,1894to1901,1903to1925,1929to
 1935,1937to1940,1946to1960,1962to1968,1970to
 1972,1974to1981,1983,1984,1986to1999,2002to
 2012,2015to2017,2019to2026,2028to2043,2046to
 2048,2055P,2056,2059,2063to2065,2067to2088,

184. Tirumanikkuli Village

27, 88pt, 112pt, 114, 116, 117, 118pt,
149, 151, 152, 154to156, 158.

185. Ramapuram Village

60, 62, 63, 66, 83, 87, 88, 90, 126, 128, 143, 144, 146
to148, 180, 181, 194, 196, 219, 221to223, 230, 231,
235, 263, 264, 267, 268, 277, 304, 305, 315, 316, 317,
321, 339, 340, 342, 353, 358, 417to422, 425, 426, 428,
429, 433, 436, 437, 439, 479to481, 521, 522, 525, 567, 569, 570.

186. Mavadi Palaiyam Village

15, 16

187. Otteri Village

2, 3

188. Senjikuturapuram Village

19to22

192. Velisemmandalam Village

12to14, 16, 19to22, 24, 25, 27to 29.

195. Periyaganankuppam Village

20

198. Subauppalavadi Village

24pt, 31pt.

199. Gunduvuppalavadi Village

12, 14to16, 41, 42Pt, 43Pt, 44Pt, 45, 46, 47, 49to52, 54to57, 60, 73

206. Pathirikuppam Village

3, 4, 6to9, 18, 19, 58, 59to61, 63, 66, 67.

207. Thiruvendipuram Village

67, 68, 71, 129.

208. Kumarapettai Village

9to11,13to15,21,22,23Pt,27to31,32Pt,33Pt,
34Pt,35,38Pt

209. Arisiperiyankuppam Village

2,3,6,9to16,17Pt,18Pt,20Pt,22,23Pt,24,26to
31,54Pt,55,56Pt,57,58,61.

211. Karaiyeravittakuppam Village

8,9,16to19

210. Karuppaditundu Village

3,4,8Pt,10Pt,11Pt,14Pt,15,17to19,22.

213. Cuddalore O.T. Village

85,152,154,163to167,169,170,172,174to176,178,179,181to
184,186,187,191to204,206to208,211.

214. Ponniankuppam Village

34.

215. Pachchaiyankuppam Village

61Pt,123Pt,129Pt.

216. Kudikkadu Village

181.

217. Karaikkadu Village

149,154to157,171,172,177,178,181to185,192,
193,194,195,197,202to204,206,208,211,214,215,
222,226to229,231,241,246,251,253,256,259,260,
263,264,267to270,273,274,277,278,280,284,285.

218. Sedapalayam Village

2,15,18,20,54,56,59,61,62,65,67,68,70,71,74,75,76,84,85,
86,87,88Pt,98Pt,99to102,107,108,110,111Pt,112Pt,139.

2,15,18,20,54,56,59,61,62,65,67,68,70,71,74,75,76,84,85,
86,87,88Pt,98Pt,99to102,107,108,110,111Pt,112Pt,139,
141,154,157to168,215,216.

119. Annavalli Village

23,25to27,30to34,42to45,47to51,54,55,59to61,63,66to68,
72to74,76,80to82,87to91,169,185Pt,186Pt,187,188,191,192,
194,195,197,199,200,201,204,206,208,243,249to252,269,
298,300,302,310,312,314,316,317,319,320.

120. Gangamanaickenkuppam Village

14,16,29,30,31,34,38.

120. Sembankuppam Village

4,7,26,27,28,55,56,58,59.

129. Thondamanatham Village

12,15to19,22to26,28,56,59P,64to67,89,90,135
to137,139,141to143,147,149,150,152to154,158
163,168,235,238,253,255,256,258,268,269,271,
274,276,277,283,286,293,294,295,299,300,301,307,308.

131. Thiyagavalli Village

76,82,90,94,96,97,102,103,116to119,124,142,147,148,156,
157,169Pt,170,198,210,212to214,258,260,263,266,
267,291,338Pt,343Pt,344.

(b) MIXED RESIDENTIAL USE ZONE

CUDDALORE TOWN

Ward 1

T.S.Nos. 93 to 106, 108 to 119, 121 to 126, 128 to 132,
134 to 140, 142 to 148, 150, 151, 152P, 153, 154, 155P,
156 to 161, 163 to 167, 169, 170, 172, 173, 176 to 186,
188 to 194, 196, 199 to 211, 213 to 223, 227 to 229, 231
to 244, 303 to 314, 318 to 333, 336 to 339, 342, 343, 354
to 356, 358 to 412, 414 to 457, 459 to 476, 478 to 504,
506 to 528, 533 to 543, 545, 548, 548 to 572, 574 to 583,
585 to 592, 594 to 601, 603 to 614, 616 to 634,
636 to 661, 662P, 667 to 681, 683 to 698, 700 to 735, 738
to 792, 795 to 817.

Ward 2

32 to 37, 39 to 42, 44 to 46, 48 to 53, 80 to 83, 85 to 93,
95 to 111, 113 to 115, 154 to 169, 204, 205, 208 to 222.

224 to 227, 229 to 239, 342, 343, 345 to 353, 364 to 372,
 404 to 421, 423 to 444, 464 to 489, 501 to 505, 507 to
 532, 534 to 545, 549, 550, 553 to 559, 573 to 575, 577 to
 591, 593 to 596, 598 to 605, 607 to 618, 628 to 648, 650
 to 653, 655 to 663, 665 to 691, 693 to 712, 714 to 721,
 755 to 765, 767 to 771, 773 to 781, 783 to 810, 941 to
 943, 951 to 953, 977, 986 to 995, 997, 998, 1000 to 1007,
 1014 to 1017, 1027Pt, 1028 to 1033, 1035 to 1049, 1052,
 1053, 1055, 1056, 1058 to 1091, 1112 to 1117, 1129 to
 1133, 1135, 1136, 1138, 1139, 1141 to 1156, 1163 to 1186,
 1192, 1203 to 1208, 1210 to 1215, 1228, 1229, 1231 to
 1258, 1260 to 1268, 1271, 1273 to 1295, 1297 to 1303,
 1305 to 1329, 1331 to 1333, 1335 to 1337, 1352, 1353,
 1355 to 1357, 1370 to 1372, 1374 to 1386, 1389 to 1397,
 1399 to 1401, 1403 to 1406, 1408 to 1423, 1425 to 1427,
 1429 to 1432, 1434, 1436 to 1445, 1448 to 1475, 1477 to
 1490, 1492 to 1495, 1497 to 1510, 1512 to 1515, 1517 to
 1527, 1529 to 1544, 1546 to 1559, 1561, 1563 to 1574,
 1577, 1579P, 1581, 1592 to 1594, 1596 to 1618, 1620, 1622
 to 1628, 1630 to 1639, 1642 TO 1665, 1668 to 1674, 1676
 to 1686, 1688 to 1691, 1693 to 1699, 1701 to 1706, 1708/
 B, 1709, 1711, 1712, 1714 to 1717, 1722, 1723, 1725 to
 1729, 1731 to 1735, 1737 to 1751, 1753, 1755, 1757, 1758,
 1760 to 1762, 1764, 1766 to 1768, 1773 to 1775, 1778 to
 1805, 1807 to 1814, 1816 to 1822, 1825 to 1827, 1829 to
 1832, 1834 to 1852, 1856 to 1872, 1874 to 1889, 1891,
 1893 to 1900, 1902 to 1907, 1909 to 1922, 1924 to 1926,
 1928 to 1933, 1935 to 1938, 1941A, 1942, 1943, 1944P,
 1945, 1947, 1948, 1950, 1951, 1953 to 1963, 1965, 1967 to
 1985, 1988 to 1992, 1994 to 2007, 2010 to 2021, 2023 to
 2030, 2033 to 2045, 2048 to 2068, 2070 to 2075, 2077 to
 2104, 2106 to 2123, 2125 to 2143, 2147, 2148, 2150 to
 2153, 2155 to 2169, 2171, 2173 to 2182, 2184, 2186 to
 2194, 2196, 2197, 2199 to 2201.

Ex. Pachalyankuppam Village S.Nos. 94, 95, 97 to 101, 103,
 104, 232 to 250

Ward 2

Ward 3

Block - 24

Block - 25

1 to 4, 6 to 9, 11, 13, 14, 31, 65, 66.

1, 2, 4 to 9, 11 to 15

1130, 1131, 1133 to 1139, 1141 to 1143, 1145, 1147 to 1152, 1154, 1156 to 1160, 1162 to 1174, 1176 to 1180, 1182 to 1190, 1192 to 1199, 1201, 1205P, 1207, 1209 to 1214, 1218 to 1221, 1223 to 1226, 1228, 1230 to 1253, 1256 to 1271, 1273, 1276 to 1279, 1282 to 1298, 1300 to 1311, 1313 to 1318, 1321 to 1331, 1333 to 1336, 1338 to 1348, 1350 to 1354, 1356 to 1368, 1371 to 1377, 1379, 1381 to 1385, 1387 to 1390, 1394, 1397 to 1405, 1407 to 1428, 1431 to 1450, 1451A, 1452 to 1458, 1460 to 1471, 1473 to 1488, 1491, 1493, 1496 to 1499, 1501 to 1503, 1505 to 1507, 1509 to 1525, 1527 to 1553, 1555 to 1557, 1559 to 1563, 1567, 1568, 1618 to 1622, 1624 to 1636, 1641, 1642, 1644 to 1647, 1651 to 1676, 1678 to 1686, 1688, 1690, 1692, 1703, 1704, 1706, 1707, 1710 to 1712, 1718 to 1725, 1727, 1737 to 1742, 2556 to 2573, 2575, 2577 to 2589, 2591, 2593 to 2600, 2608, 2611, 2750, 2751.

Ward 4

1 to 21, 24 to 53, 54B, 55 to 59, 61 to 67, 69 to 86, 88 to 102, 107 to 119, 121 to 124, 136 to 166, 168 to 208, 210 to 228, 230 to 247, 250 to 279, 283 to 317, 329 to 333, 362 to 374, 376 to 384, 386 to 390, 392 to 401, 405 to 409, 411, 419 to 421, 424 to 437, 450 to 476, 479 to 512, 514 to 527, 529 to 531, 533 to 536, 540 to 619, 628 to 644, 648, 649, 655, 656, 664, 673 to 678, 695 to 704.

Ward 5

1 to 5, 7 to 10, 12 to 14, 19, 21 to 27, 43Pt, 44Pt, 45 to 59, 65, 71, 72, 74, 76 to 82, 84 to 97, 99 to 118, 120 to 129, 172, 174 to 179, 181 to 193, 196 to 207, 209 to 217, 219 to 223, 224, 226 to 233, 235 to 252, 254, 256, 258 to 262, 264 to 268, 270 to 298, 300 to 312, 314 to 325, 327 to 341, 343 to 355, 357 to 368, 370 to 375, 377 to 401, 403 to 435, 438 to 456, 458 to 496, 498 to 515, 517 to 526, 528 to 551, 553 to 567, 570, 572 to 585, 588 to 599, 601 to 610, 612 to 636, 638, 639, 641 to 668, 671 to 681, 687 to 709, 711, 712, 714, 715, 717 to 728, 730 to 744, 746 to 755, 758, 972 to 974, 1016, 1018 to 1020, 1040, 1041, 1091, 1224 to 1244, 1247 to 1260, 1263 to 1299, 1301 to 1307, 1310 to 1315, 1317 to 1320, 1322 to 1330, 1437 to 1446, 1448 to 1462, 1464 to 1477, 1479 to 1481, 1483 to 1489, 1491, 1493, 1494, 1496 to 1498, 1698 to 1705, 1707 to 1723, 1728P, 1732, 1734, 1735, 1737, 1740 to 1745, 1784P 1804 to 1817, 1819 to 1827, 1829 to 1832, 1834 to 1841, 1843 to 1850, 1852 to 1860, 1862 to 1866, 1868 to 1870, 1872 to 1874, 1876 to 1878, 1880 to 1884, 1887 to 1889, 1892 to 1896, 1898, 1905, 1906, 1909, 1910, 1912, 1914 to 1916, 1918 to 1921, 1924, 1926 to 1930, 1932 to 1939, 1941, 1943, 1944,

Ward 6

8, 9, 56 to 73, 89, 90, 92, 95 to 101, 103, 104, 106 to 108, 110 to 119, 122 to 133, 135 to 148, 150 to 159, 161 to 174, 176 to 180, 182, 183, 217, 219, 232 to 239, 241 to 272, 274 to 289, 291 to 319, 321 to 330, 332 to 341, 343 to 352, 393 to 398, 400, 401, 403 to 406, 408 to 411, 414 to 417, 419, 455 to 464, 467 to 469, 471 to 474, 476 to 486, 488 to 499, 501 to 512, 514 to 519, 530 to 540, 542 to 551, 553 to 557, 559 to 565, 567 to 579, 581 to 598, 600 to 606, 609 to 619, 622, 624 to 626, 628 to 638, 640 to 642, 644 to 649, 651 to 664, 666 to 694, 696 to 702, 704, 706 to 708, 710, 711, 713 to 716, 718, 720 to 737, 739 to 744, 746, 747, 749, 752 to 755, 758 to 772, 790 to 792, 794, 795, 798, 801 to 803, 805, 807 to 809, 811, 813 to 815, 818 to 830, 832 to 848, 850 to 869, 871 to 891, 893 to 895, 899 to 917, 919 to 931, 933, 935 to 939, 941, 942, 944, 946, 949 to 961, 965 to 969, 993 to 995, 1021, 1023 to 1028, 1030 to 1038, 1040 to 1047, 1049 to 1063, 1065 to 1070, 1072 to 1096, 1099 to 1126, 1128 to 1135, 1137 to 1142, 1144 to 1150, 1160, 1162 to 1164, 1166, 1175 to 1177, 1180 to 1182, 1184, 1186 to 1200, 1202, 1203, 1205 to 1208, 1210 to 1214, 1216 to 1230, 1232 to 1239, 1241 to 1254, 1256 to 1265, 1267 to 1283, 1285 to 1288, 1291 to 1307, 1310 to 1332, 1336 to 1347, 1349 to 1352, 1364 to 1369, 1371 to 1376, 1379 to 1412, 1414, 1416 to 1418, 1420 to 1422, 1425, 1426, 1428 to 1438, 1440 to 1458.

Ward 7

848 to 850, 853, 855 to 868, 870, 921, 951, 953 to 966, 974 to 988, 992 to 994, 997 to 1007, 1031, 1032Pt, 1033Pt, 1036Pt, 1056 to 1064, 1087, 1088, 1090, 1091, 1093 to 1107, 1110 to 1122, 1124 to 1131, 1137P, 1138P, 1162 to 1168, 1170 to 1184, 1212 to 1241, 1267 to 1279, 1313, 1314, 1316 to 1344, 1346 to 1366, 1370, 1371, 1372P, 1396P, 1421 to 1423, 1426Pt, 1517 to 1519, 1521 to 1523, 1525 to 1539, 1542 to 1547, 1549 to 1569, 1571 to 1577, 1589 to 1595, 1597 to 1616, 1667, 1668, 1670, 1672 to 1675, 1677 to 1681, 1683, 1703 to 1706, 1708 to 1716, 1718 to 1723, 1725P, 1726, 1727, 1729, 1732 to 1745, 1749, 1751, 1752, 1754 to 1757, 1759 to 1764, 1766 to 1794, 1796, 1797, 1799, 1801 to 1813, 1815 to 1821, 1823 to 1827, 1829 to 1836, 1839 to 1845, 1847 to 1857, 1859 to 1866, 1867, 1870, 1871, 1873A, 1873B, 1882 to 1888, 1890 to 1896, 1908 to 1930, 1974Pt, 1977Pt, 1978, 1990 to 1994, 1996P, 1997Pt, 1998 Pt, 1999 Pt, 2001, 2002, 2003, 2031, 2033, 2034, 2036 to 2046, 2048, 2049, 2051 to 2062, 2064 to 2080, 2082 to 2095, 2097, 2099 to 2114, 2116, 2117, 2119 to 2135, 2138 to 2175, 2177, 2179 to 2188, 2190 to 2196, 2198 to 2201, 2203 to 2222,

2223P, 2225 to 2232, 2235 to 2245, 2247 to 2269, 2271 to 2280, 2282 to 2286, 2288 to 2295, 2297 to 2305, 2307 to 2316, 2318 to 2325, 2327 to 2335, 2338 to 2341, 2343, 2350 to 2352, 2355, 2358Pt, 2361, 2362, 2363Pt, 2372, 2373, 2375, 2376, 2378 to 2390, 2394 to 2400, 2402 to 2406, 2408, 2410 to 2414, 2416 to 2420, 2422 to 2433, 2434Pt, 2436, 2437, 2439, 2441, 2443, 2444Pt 2447Pt, 2449 to 2470, 2472 to 2482, 2484 to 2498, 2500 to 2514, 2518 to 2521, 2523 to 2542, 2544 to 2555, 2557 to 2559, 2566 to 2574, 2585 to 2601, 2603 to 2606, 2608 to 2610, 2612 to 2621, 2623 to 2638, 2640 to 2647, 2649 to 2653, 2655 to 2657, 2659 to 2661, 2663 to 2669.

188.Ramapuram Village

384Pt, 397Pt, 441 to 445, 448, 449, 452Pt, 453Pt, 454Pt, 455, 459Pt, 460Pt, 461Pt, 462Pt, 465 to 468, 484, 487 to 489, 491Pt, 492Pt, 500Pt.

189.Tottapattu Village

2 to 8, 10, 11, 14, 16, 18, 22, 23, 25 to 33, 38, 40, 41 Pt, 42 Pt, 43 to 45, 52 Pt, 53 Pt, 54 Pt, 55 Pt, 61 Pt, 62 Pt, 63Pt, 64Pt, 65Pt, 67, 70Pt, 71Pt, 75 to 80, 83 to 87, 90 to 94, 123Pt, 124Pt, 131.

192.Velisemmandalam Village

8Pt, 10Pt, 11Pt.

191.Kondur Village

2Pt, 3Pt, 4, 13 to 18, 23 to 26, 29, 81.

195.Periyaganganankuppam Village

30 to 32, 34 to 36, 38 to 41, 43, 45, 48, 49, 52, 53, 56.

196.Chinnaganganankuppam Village

19, 20, 34.

107.Uchchimedu Village

1to4,6,8,11,14,16to21.

108.Padirikuppam Village

2Pt, 11 to 13, 16, 20, 22, 23, 25, 26, 29, 30, 33 to 36, 38 to 44, 46, 47, 50 to 52, 53, 57, 68, 70, 71.

107.Thiruvendipuram Village

10, 25, 27,28, 56, 58, 59, 62, 63,92, 143,146Pt, 148, 169, 171, 174, 175.

108.Kumarapettai Village

1Pt, 2Pt, 5 to 8, 16, 17P, 18P, 19P, 20, 36Pt, 37Pt, 39Pt, 40, 41, 42Pt, 44, 45Pt, 46Pt, 47, 48Pt, 49Pt, 50Pt, 51 to 53.

109.Arisiperiyankuppam Village

64, 69, 70Pt, 71, 72Pt, 73 to 76, 77Pt, 78Pt, 79Pt, 80, 81, 85Pt, 88Pt, 89, 90, 92, 100, 101Pt, 103Pt, 104Pt, 108Pt, 110Pt, 113Pt.

115.Pachchyankuppam Village

43 to 46, 48, 65, 66, 71 to 73, 75, 76, 78, 79 to 81, 84 to 87, 89Pt, 91Pt, 94, 96, 97, 103 to 107, 111, 112, 118Pt.

118.Sedapalaiyam Village

8, 10, 11Pt, 44Pt, 45, 46Pt, 47, 48Pt, 49, 77Pt, 78Pt, 79Pt,80Pt,91Pt.

119.Annavalli Village

1,2Pt,19Pt,20Pt,21Pt,22Pt,24,92,93,116Pt,118Pt, 146Pt,147Pt,149Pt,150Pt, 179Pt,182Pt,185Pt,186Pt.

II COMMERCIAL USE ZONE

BUDDALORE TOWN

Ward 1	T.S.Nos. 71P, 72, 73, 74P, 75, 76, 77P, 78, 195, 197, 198, 247, 249 to 254, 256, 258 to 277, 279 to 282, 285 to 300, 316, 666B, 819/1, 820 to 842.
Ward 2	2 to 8, 9B, 11 to 18, 20B, 21 to 30, 55 to 61, 63 to 79, 116 to 152, 170 to 203, 241 to 286, 288 to 341, 354 to 362, 373 to 403, 445 to 457, 459 to 463, 493 to 500, 546 to 548, 551, 563, 620, 622 to 626, 722 to 754, 813 to 843, 845 to 883, 885 to 890, 892 to 922, 924 to 940, 945 to 950, 955 to 965, 967 to 973, 975, 976, 978 to 984, 1008 to 1013, 1018 to 1026, 1027P, 1093, 1096 to 1099, 1101, 1103 to 1108, 1109B, 1118 to 1124, 1126 to 1128, 1157 to 1160, 1187 to 1191, 1194 to 1196, 1198 to 1201, 1202, 1216 to 1227, 1338 to 1341, 1343 to 1351, 1358, 1359, 1361 to 1369, 1579P, 1583P, 1584P, 1585 to 1588, 2202, 2203, 2205 to 2210, 2212, 2213, 2223P.
Ward 3	
Block - 7	3 to 10.
Block - 16	9P.
Block - 20	49to59,61,62to66,68to70.
Ward 3	1638 to 1640, 1648, 1649, 1693 to 1702, 1708, 1709, 1713 to 1716, 2704, 3056.
Ward 4	126 to 134, 320 to 328, 334 to 359, 361, 414 to 418, 439 to 449, 621 to 626, 647, 650 to 654, 657 to 663, 665 to 671, 680 to 694, 705 to 714, 716 to 733, 736 to 754.
Ward 5	1043 to 1061, 1063, 1064, 1069 to 1078, 1080 to 1090, 1092, 1093, 1096 to 1119, 1121 to 1141, 1143 to 1161 1200 to 1222, 1332 to 1370, 1372 to 1379, 1381 to 1386, 1388, 1391 to 1402, 1405 to 1415, 1417 to 1436, 1514 to 1529, 1531 to 1535, 1537 to 1602, 1604 to 1622, 1625 to 1656, 1658 to 1678, 1680 to 1682, 1684 to 1690, 1692 to 1696, 1725, 1750 to 1754, 1756, 1758P, 1759, 1760P, 1761P, 1762 to 1768, 1770 to 1776, 1778, 1780.

Ward 6

80, 81, 187 to 189, 191 to 195, 202P, 203P, 210, 211, 213 to 216, 218, 220 to 231, 353 to 368, 370 to 389, 391, 392, 421 to 426, 434 to 437, 439, 440, 443, 520 to 527, 528P, 529, 997 to 1015.

Ward 7

1008 to 1019, 1021 to 1030, 1032P, 1033P, 1034, 1036P, 1037 to 1055, 1066, to 1070, 1073 to 1083, 1133 to 1136, 1137P, 1138P, 1139 to 1161, 1187 to 1209, 1242 to 1250, 1252 to 1266, 1281 to 1312, 1373, 1374, 1376 to 1381, 1383 to 1395, 1397 to 1419, 1578 to 1588, 1617 to 1628, 1630 to 1650, 1652 to 1666, 1686P, 1687 to 1702, 2434P, 2435.

191.Kondur Village

1, 5 to 12, 31.

216.Kudikadu Village

1 to 5, 9 to 13, 17 to 21, 24, 27 to 31, 33, 37 to 39, 42 to 46, 48, 49Pt, 54Pt, 56Pt.

189.Thottapattu Village

46, 48 to 51, 54Pt, 58, 60.

217.Karaikadu Village

169

219.Anavalli Village

203, 209, 210.

LAWRANCE ROAD



III INDUSTRIAL USE ZONE

III (A) CONTROLLED INDUSTRIES

CUDDALORE TOWN

- Ward 2 1759, 1939, 1949.
Ex Pachiyankuppam Village
223 to 226, 229, 230
- Ward 3
Block-7 25
Block-9 32to34
Block-21 2
Block-24 16 to 22, 24 to 30, 34 to 39, 41 to 43, 48, 50, 51, 53 to 61, 64, 68, 69, 71 to 75.
- Ward 3 1204, 1222, 1205P, 1312, 1380, 1391 to 1393, 1726, 1729 to 1731, 1733, 1734, 1872P, 1874P, 1875P, 2602 to 2607, 2610, 2613 to 2616, 2620 to 2622, 2732 to 2735, 2744, 2748, 2752 to 2754, 2757.
- Ward 5 T.S.No.1728P, 1758P, 1782, 1784P, 1785 to 1791, 1794 to 1802, 1900 to 1903.
- Ward 6 204, 206, 208, 431, 432, 774, 776 to 778, 780 to 787
- Ward 7 1396P, 1931, 1932, 1965, 1966, 1979P, 1984 to 1987, 1996P.
219. Annavalli Village 4, 12Pt, 13Pt, 14 to 16, 18Pt, 19Pt, 95Pt, 96Pt, 97Pt, 98, 119Pt, 122, 123Pt, 124, 127, 128Pt, 129, 144, 145.
229. Thondamanatham Village 59Pt,

III (b) GENERAL INDUSTRIAL USE ZONE

218. Sedapalalyam Village

92to94, 238to240, 244to254, 256, 261, 265, 267to 271, 273to277.

215. Pachchalyankuppam Village

50Pt, 69.

216. Kudikadu Village

52Pt, 55Pt, 57Pt, 58to61, 63, 66, 68to79, 81.

10. Sembankuppam Village

29, 30, 31, 32Pt, 33Pt, 34, 35, 37 to 46, 47Pt, 51Pt, 54Pt, 80, 83 to 88, 93 to 96, 99 to 103, 111, 113, 114.

(c) SPECIAL AND HAZARDOUS INDUSTRIAL USE ZONE

115. Pachchalyankuppam Village

50Pt, 54, 56, 59, 60, 62, 63, 68, 99 to 101, 119Pt.

116. Kudikkadu Village

84 to 100, 101Pt, 102Pt, 103Pt, 112 to 117, 120 to 123, 125 to 130, 131, 133Pt, 134 to 144, 145Pt, 147Pt, 148Pt, 149Pt, 150Pt, 153Pt, 154, 156Pt, 158Pt, 159Pt, 160, 161 to 174, 175Pt, 176Pt.

118. Sedapalayam Village

242, 281, 286, 288 to 299, 303 to 305, 308.

130. Sembankuppam Village

32Pt, 33Pt, 47Pt, 48, 51Pt, 54Pt, 65 to 76, 79, 117, 120 to 122, 124 to 135, 137 to 139.

131. Thiayagavalli Village

304, 305 Pt, 319 to 321, 322Pt, 324.

IV. EDUCATIONAL USE ZONE

CUDDALORE TOWN

Ward 1

T.S.Nos. 315, 344 to 349, 351.

Ward 2

T.S.Nos. 564 to 567, 569 to 572, 2032, 2332.

Ward 3

Block 11

4 to 7

Block 13

12 to 14

Ward 3

1275, 1332, 1754, 1755, 2590.

Ward 4

T.S.Nos. 103 to 106, 537 to 539.

Ward 5

61 to 64, 66 to 68, 586, 587, 1065 to 1068, 1079.

Ward 6

18 to 46, 48 to 54, 76, 91, 94, 418, 428 to 430, 438, 444, 451, 454, 620, 621, 1870, 1927, 1928, 1942 to 1945, 2044, 2045, 2049 to 2054, 2055P, 2105.

Ward 7

854, 1035, 1369, 1372P, 1748, 2096, 2223P, 2391 to 2393, 2444P, 2561 to 2565, 2579 to 2584.

188. Senjikumarapuram Village

8 to 11, 13, 14, 15.

219. Annavalli Village

3Pt, 17, 21Pt, 22Pt.

V PUBLIC AND SEMI-PUBLIC USE ZONE

UDDALORE TOWN

Ward 1	88P, 89, 90, 92A, 120, 255.
Ward 2	552, 2214 to 2219, 2221, 2391, 2670P
Ward 3	
Block 2	2
Block 4	2P
Block 11	2
Block 24	32, 62
Ward 3	1005, 2153, 2184, 2623, 2711, 2713 to 2715, 2719 to 2726, 2728, 3829.

AGRICULTURAL USE ZONE

Ward 4	280 to 282, 403, 404
Ward 5	33P, 1246, 1760P, 1761Pt, 1923.
Ward 6	12to16,75,77to79,83,84,87,201,202P,203P, 420,441,797,804,947,1016to1019,1064,1151to 1157,1167to1171,1178,1179,1183,1334,1514,2061.
Ward 7	969to972,990,991,1065,1085,1086,1426P,1725P, 1765,1958,2011,2012,2344,2346,2348,2349, 2354,2366,2367,2447P.

155.Ramapuram Village
394

209.Arisiperiyankuppam Village
46 to 49, 117,

181 Karalyeravittakuppam Village

6,7,12

182 Guddalore Village

83.

183 Sembankupam Village

60to62.

187 Thiruvendipuram Village

66.

184 Tirumanikuli Village

66.

VI AGRICULTURAL USE ZONE

GUDDALORE TOWN

Ward 1 141, 531

Ward 2 1094B, 1269, 1710, 1946

ward 3

Block-1 1.

Block-2 1P.

Block-4 2P, 3 to 10, 11P.

Block-5 3 to 6, 7 to 25, 27 to 34, 36 to 44.

Block-6 1 to 12, 14 to 22, 24 to 27, 29.

Block-11 3, 8, 9.

Block-13 3, 6, 16.

Block-14 2, 4P, 6, 9 to 11.

Block-15 10

Block-16 2P

Ward 3 1877

Block-16	2P
Ward 3	1877
Ward 5	28to31,33P,35to42,43P,44P,69,70,682,683, 1736,1746,1747
Ward 6	1to6,10,448to450,452,1172,1173,1356to1361,1482, 2062
Ward 7	1730P, 1899 to 1906, 1933 to 1945, 1947 to 1957, 1959 to 1964, 1968 to 1974Pt, 1975, 1976, 1977Pt, 1979P, 1980 to 1983, 1997Pt, 1998Pt, 1999Pt, 2000, 2004 to 2010, 2013 to 2029, 2357, 2358P, 2359, 2363P, 2364, 2365, 2368 to 2370, 2401.

164.Tirumanikkuli Village

2 to 4,6 to 12, 15, 17, 18, 21 to 26, 29, 31, 33, 34, 36 to 41, 43 to 45, 47 to 50, 52, 53, 56 to 60, 62, 63, 65, 67, 68, 70, 75, 77 to 80, 82 to 87, 88Pt, 89 to 109, 112 Pt, 113, 115, 118Pt, 119to121, 123to125, 130, 132 to 138, 140, 143, 146, 148, 160, 161.

165.Ramapuram Village

1,4to6,8to10,13,15to20,23,25to37,39,41,43 to51,55,57,59,71,73,74,76to78,80,82,91to95, 99to111,113,116to118,120,123,124,130to138, 140,141,150to153,155,156,158,160to168,167, 169to176,178,179,184,186,188,189,193,198to203 211to217,226,232,233,236to252,255to258,261, 271to274,276,278to280,282to284,287to294,296, 299,301,302,306to310,318to320,322,323,326, 327,331,333to337,344to347,352,357,359to363, 365to371,378,379,390to393,395,396,397Pt,401 to403,405,406,409to416,472to478,493to499,501 to505,508to511,513to516,519,528to532,534,536, 541to545,551, 553to564,566.

166.Mavadipalaiyam Village

1,4,6to14,18to20,22to24,26to30,31,34,35,37 40to43,46to48,51,52,54,56to61,64,66to76.

167.Otteri Village

4,5,7,8,9,11,12,15to17,19,21to23,25to27,29 to32,34to36,38,40to46,48to51,53to60,62to64,66 to70.

168.Senjikumarapuram Village

1, 4, 6, 12, 25 to 27, 30 to 32.

188. **Tottapattu Village**
96to98,100,102to108,111to113,116to122,126,129.
189. **Nattapattu Village**
56,59,62to80.
191. **Kondur Village**
20, 21.
192. **Vellisamandalam Village**
2Pt,4Pt.
195. **Periyaganganankuppam Village**
1to4,6,7,9to12,15to19,21to29,57to62.
196. **Chinnaganganankuppam Village**
1to18,25,26,28to33,35,36.
197. **Uchimedu Village**
5,22to26,29to38.
198. **Subauppalavadi Village**
1to15,18,19,21,23,24Pt,27to30,31Pt,32,33.
199. **Gunduvuppalavadi Village**
1to11,13,17to26,28to30,32to34,36,39,40,42Pt,
43Pt,44Pt,63,64,68to69,71,72,74,76,77,80 to 86, 88to98,100 to
108,110,112,114,117,119,122,124to128.
207. **Thiruvendipuram Village**
1to8,11to13,15to19,21to23,33to38,72,73,76,
78to81,84,85,93to99,101to104,107to128,130to142,149to166.
208. **Kumarapettai Village**
43.50Pt,54.
209. **Arisiperiyankuppam Village**
32to45.50to53,54Pt,59,67,93to99,116,

211. Karalyeravittakuppam Village

1,3,4,5.

212. Vettukulam Village

1,3to16, 19to23, 24to38.

213. Cuddalore Village

1to4, 7, 9, 11, to16, 18, 20, 22, 24, 25, 27to30, 33
to41, 44to58, 63, 64, 67to82, 84, 87to99, 101to
111, 114to122, 124, 126, 127, 129to131, 133to
139, 141to145, 147to150, 156to160.

214. Ponniyankuppam Village

1to33, 35to39.

215. Pachchalyankuppam Village

89Pt, 90, 91Pt, 113to117, 118Pt, 119Pt, 121,
122, 123Pt, 124, 125, 128, 129Pt, 130, 131.

216. Kudikkadu Village

101Pt, 102Pt, 103Pt, 104to109, 111, 118, 119,
145Pt, 147Pt, 148Pt, 149Pt, 150Pt, 151, 152, 153Pt, 155, 156Pt, 157,
*158Pt, 159Pt, 175Pt, 176Pt, 178to180, 182to199.

217. Karaikkadu Village

1, to5, 7, 9, 11, 12, 14, 16to18, 21to36, 38to59, 63,
65, 66, 68to71, 73to79, 81, 83, 84, 86, 88, 89, 92
to106, 109to127, 129to134, 137, 142, 145, 146, 152,
160, 163, 164, 167, 170, 173to176, 186to191, 199,
200, 217, 220, 221, 234, 237, 239, 240, 242, 244, 247,
252, 255, 261, 262, 282, 288.

218. Sedapalaiyam Village

3, 21to40, 50to52, 82, 88Pt, 98Pt, 104, 105, 111Pt, 112Pt, 113to
117, 119to124, 126to129, 133to135, 138, 150to153,
161, 163to166, 168, 170to175, 177, 179to181, 183
to186, 188, 190, 192, 193, 195, 197to200, 206to214, 217to229.

119. Annavalli Village

5to11,35to38,40,41,69to71,75,78,102,103,
106to108,111,114,115,116Pt,118Pt,120,121,125,126,132to
138,141,142,149Pt,150Pt,151to153,156,157,
160to164,167,168,171,172,175,177,179Pt,213to220,
222to226,229to232,234,236to238,240,244to248,254to
257,260,261,263,266,268,273to275,278to281,
284,285,288to290,292,295,296,304.

120. Gangamanaickenkuppam Village

1to12,18,22to28,32,33,35to37.

130. Sembankuppam Village

2,3,8to11,15,18,90,106,107,109.

129. Thondamanattam Village

3 to 5 , 7 , 10 , 11 , 13 , 14 , 29 , 30 , 33 , 34 , 37 ,
38,40to46,48,49,55,60to63,68to71,74,77to80,85to88,
91to93,95to106,110,114,117to119,126to131,
155to157,161,166,167,169,173to176,178,180,
183,184,186to192,196,198,201,203to206,209
to212,217to222,226,227,229to231,234,236,240
to242,244,246,248,251,252,260,263,267,275,
279,280,298,302,303,306,309,311,314to318,320,
322to325,329,330,332to336,338to342,345to380,
382,383,386,388,391to419.

231. Thiyagavalli Village

2to75,77to81,83,85,87to89,91,93,95,98,99,101,
104to115,120to123,125to141,143,145,146,149
to155,158to168,169Pt,171to197,199to209,211,215
to222,224,225,227,228,230,232,235,237to239,241
to247,249to251,253to257,264,265,268to277,279
to289,292,294to303,305Pt,306to318,322P,323,325to337,
338Pt,339to342,343Pt,345to351.

240. Karruppadithundu Village

6.

EXISTING WATERBODIES

BUDDALORE TOWN

Ward 1

69, 79, 85 to 87.

Ward 2

1100, 1102, 1137, 1140, 1578, 1583P, 1584P, 1589 to 1591, 1713, 1718 to 1721, 1765, 1769 to 1772, 1944P, 2223P, 2670P.

Ward 3

Block - 3

1

Block - 4

1

Block - 5

2, 26, 35, 45

Block - 6

13, 23.

Block - 7

2, 14, 24

Block - 9

3, 31

Block - 10

3, 8, 13, 15, 18, 27, 31, 33, 39, 43, 44, 51, 89, 106, 107.

Block - 11

1

Block - 13

1, 2, 4, 5, 15, 28, 30, 40.

Block - 14

3, 5, 7, 8

Block - 16

4, 15.

Block - 18

1, 6, 14.

Block - 20

1, 5, 20, 21, 60, 67.

Block - 23

5, 7, 22, 27, 9

Block - 24

5, 10, 23, 40, 45, 49, 63, 67, 76.

Ward 3

995, 996, 1007, 1018, 1021, 1027, 1029, 1077, 1108, 1110, 1113, 1114, 1118 to 1122, 1129, 1132, 1140, 1144, 1146, 1153, 1155, 1161, 1175, 1181, 1191, 1200, 1202, 1203, 1206, 1208, 1215, 1227, 1229, 1489, 1490, 1554, 1558, 1584 to 1586, 1570, 1579, 1581, 1582, 1584, 1728, 1732, 1870, 1880, 1889, 1894, 1904, 1907, 1911, 1921, 1986, 2006, 2007, 2016, 2020, 2028, 2030, 2037, 2042, 2056, 2065, 2069, 2075, 2179, 2180, 2189, 2200, 2211, 2234, 2237, 2238, 2285, 2296, 2300, 2301, 2305, 2306.

	2313, 2315, 2319, 2322, 2323, 2332, 2337, 2341, 2351, 2354, 2360, 2370, 2376, 2395, 2397, 2398, 2405, 2415, 2416, 2421, 2430, 2436, 2592, 2609, 2617 to 2619, 2624, 2630, 2636, 2641, 2644, 2645, 2652, 2655, 2661, 2665, 2671, 2674, 2681, 2682, 2686, 2699 to 2703, 2706, 2707, 2710, 2716 to 2718, 2727, 2731, 2736 to 2738, 2741, 2745 to 2747, 2749, 2763, 3060, 3062, 3068, 3073, 3077, 3083, 3087, 3093, 3097, 3106, 3107, 3113, 3122, 3146, 3155, 3159, 3172, 3174, 3176, 3180, 3183, 3541, 3542B, 3551, 3571, 3629, 3631, 3633, 3637, 3639, 3646, 3657, 3833, 3841, 3986, 3990, 3992, 3995, 4000, 4008, 4015, 4146, 4148, 4152, 4155, 4162, 4176, 4178, 4180, 4182, 4184, 4186.
Ward4	413.
Ward5	73,75,257,437,569,685,686,713,716,729,745, 928,929,934,939,943,1095,1245,1300,1316,1495,1502, 1724,1731,1738,1739,1769,1777,1779,1783,1793,1828, 1875,1879,1885,1890,1891,1897,1907,1908,1911,1922, 1925,1931,1940,1942,1945.
Ward 6	11, 185, 190, 197, 207, 209, 465, 552, 568, 599, 745, 756, 773, 779, 788, 932, 940, 943, 945, 1022, 1029, 1136, 1159, 1161, 1354, 1355, 1362, 1363, 1370, 1377, 1413, 1415, 1419, 1423, 1427, 1439, 1459, 1502, 1517, 1535 to 1537, 2066, 2089, 2108, 2109.
Ward 7	1089, 1684, 1685, 1686P, 1897, 1898, 1907, 1946, 1967, 2032, 2047, 2356, 2374.
154.Tirumanikkuli Village	1,5,13,14,19,20,30,32,35,42,46,51,54,55, 64,69,71to74,76,122,129,131,139,141,142, 147,150,159.
155.Ramapuram Village	7,11,12,14,24,38,40,42,52,53,56,112,114, 115,121,205,208,209,210,262,270,275,281, 285,286,312,324,325,328,329,330,332,338, 341,348,376,506,507,524,526,527,533,535, 537to540,548to550,552,565.
156.Mavadipalayam Village	2,3,5,17,21,25,32,33,36,38,39,44,45,49, 50,53,55,62,63,65.
157.Otteri Village	

189. Benjikumarapuram Village	28,29.
189. Tottapattu Village	1,17,66,72Pt,73,99,101,109,110,114,115,125,127,128,130Pt.
190. Nattapattu Village	1,61.
191. Kondur Village	82.
192. Velisemmandalm Village	1.
195. Periyaganganankuppam Village	33,46,47,63
196. Chinnaganganankuppam Village	27.
198. Subavuppalavadi Village	16,17,22,25.
199. Gunduvuppalavadi Village	27,31,35,53,58,59,61,62,65,70,75,78,79,87, 99,109,111,113, 115, 116,118,120,121,123.
205. Koothapakkam Village	4.
206. Padirikuppam Village	1, 5.
207. Thiruvendipuram Village	9Pt,74,75,82,83,86,91Pt,167,168,170.

109. Arisiperiyankuppam Village

1,4,5,7,8.

111. Karaiyeravittakuppam Village

2.

110. Karuppaditundu Village

1,2,12,13,20,21.

112. Vettukulam Village

17,18,39.

113. Cuddalore Village

5,6,8,10,42,43,86,112.

115. Pachchaiyankuppam Village

120.

216. Kudikkadu Village

16,40,41,47Pt,53Pt,62,67,80,110,177,200.

217. Karaikkadu Village19,20,67,72,80,82,85,87,90,91,107,108,151,
159,168,248,275,287,294,295.**218. Sedapalayam Village**41to6, 19, 41to43, 53, 72, 73, 81Pt, 83, 103, 106,
118, 125, 130to132, 136, 145to149, 176, 178, 182,
187, 189, 191, 194, 196, 201to205, 230, 258to260,
262,272,278,279,282to285,287,300to302,306,307.

19. Annavalli Village

77, 79, 94, 99, 100, 101, 104, 105, 109, 110, 112, 113, 117, 130, 131, 139, 140, 143, 148Pt, 154, 155, 158, 159, 165, 166, 173, 176, 180, 181Pt, 183Pt, 193, 207, 211, 212, 221, 227, 228, 233, 235, 253, 258, 259, 262, 264, 265, 267, 272, 287, 301, 305, 307 to 309, 311, 313, 315, 340, 341, 350, 352, 355, 367, 411, 413, 472, 501, 571.

110. Sembankuppam Village

118, 119, 123, 136.

119. Thondamanattam Village

9, 39, 113, 171, 172, 177, 179, 185, 194, 195, 215, 216, 223 to 225, 228, 237, 243, 247, 257, 261, 264 to 266, 270, 272, 273, 278, 281, 282, 296, 297, 312, 313, 319, 321, 381, 384, 385.

131. Thiyagavalli Village

1, 86, 144, 234, 236, 240, 248, 290, 293, 322Pt.

197. Uchimedu Village

9, 10, 15.

EXISTING ROADS

PODALORE TOWN

Ward 1

10, 21, 38, 64, 70, 71P, 74P, 77P, 91, 107, 127, 133, 149, 152P, 155P, 162, 168, 171, 174, 175, 187, 212, 224 to 226, 230, 248, 257, 278, 283, 284, 301, 302, 317, 334, 335, 340, 341, 350, 352, 353, 357, 413, 458, 477, 505, 529, 530, 532, 544, 547, 573, 584, 593, 602, 615, 635, 662P, 665, 666A, 682, 699, 736, 737, 793, 794, 818, 819/2, 843.

Ward- 2

1, 9A, 10, 19, 20A, 31, 38, 43, 47, 54, 62, 84, 94, 112, 153, 206, 207, 223, 228, 240, 287, 344, 363, 422, 458, 490 to 492, 506, 533, 560 to 562, 576, 592, 597, 606, 621, 627, 649, 654, 664, 692, 713, 766, 772, 782, 811, 812, 844, 884, 891, 923, 944, 954, 966, 974, 985, 996, 999, 1034, 1050, 1051, 1054, 1057, 1092, 1094A, 1095, 1109A, 1110, 1111, 1125, 1134, 1161, 1162, 1193, 1197, 1209, 1230, 1259, 1270, 1272, 1296, 1304, 1330, 1334, 1342, 1354, 1360, 1373, 1387, 1388, 1398, 1402, 1407, 1424, 1428, 1433, 1435, 1446, 1447, 1476, 1491, 1496, 1511, 1516, 1528, 1545, 1560, 1562, 1575, 1576, 1580, 1582, 1595, 1619, 1621, 1629, 1640, 1641, 1666, 1667, 1675, 1687, 1692, 1700, 1707, 1708A, 1724, 1730, 1736, 1752, 1754, 1756, 1763, 1776, 1777, 1806, 1815, 1823, 1824, 1828, 1833, 1853 to 1855, 1873, 1890, 1892, 1901, 1908, 1923, 1927, 1934, 1940, 1941B, 1952, 1964, 1966, 1986, 1987, 1993, 2008, 2009, 2022, 2031, 2046, 2047, 2069, 2076, 2105, 2124, 2144 to 2146, 2149, 2154, 2170, 2172, 2183, 2185, 2195, 2198, 2204, 2211, 2220, 2244, 2245, 2259, 2274, 2289, 2293, 2297, 2301, 2330, 2333, 2340, 2347, 2358, 2366, 2376, 2378, 2390, 2409, 2412, 2430, 2433, 2445, 2447, 2452, 2457, 2471, 2472, 2476, 2483, 2490, 2494, 2498, 2507, 2511, 2516, 2520, 2528, 2530, 2533, 2544, 2552, 2560, 2564, 2573, 2581, 2589, 2595, 2599, 2609, 2611, 2617, 2619, 2629, 2636, 2638, 2640, 2643, 2647, 2658, 2665, 2668.

Ex. Pachchaiyankuppam Village S.No. 93, 96, 102, 105, 220, 227, 228, 231.

Ward 3

Block - 5

1

Block - 6

28, 30

Block - 7

11

- Block - 9 35
- Block - 12 13, 17, 31, 46, 58, 64, 69, 100, 112, 116, 117, 125, 130, 150, 166, 173, 176, 183, 192, 193, 203, 220.
- Block - 13 7,36
- Block - 15 4
- Block - 16 1,2P,9P,11
- Block - 17 1,3,6,11
- Block - 18 26
- Block - 19 1,13,15,23,28,43,66,67
- Block - 20 10,15,36,37,72
- Block - 22 7,15,23,54,61,68,72
- Block - 23 36.
- Block - 24 12,15,33,46,47,52,70.
- Block - 25 3, 10, 16, 17.

Ward 3

- 992, 1008, 1031, 1043, 1060, 1062, 1087, 1096,
- 1128, 1254, 1255, 1272, 1274, 1280, 1281, 1299,
- 1319, 1320, 1337, 1349, 1355, 1369, 1370, 1378
- 1386, 1395, 1396, 1406, 1429, 1430, 1451B,
- 1459, 1472, 1492, 1494, 1495, 1500, 1504, 1508,
- 1528, 1591, 1602, 1617, 1623, 1637, 1643, 1650,
- 1677, 1687, 1689, 1691, 1705, 1717, 1735, 1736,
- 1750, 1773, 1780, 1806, 1839, 1853, 1863, 1924,
- 1929, 1931, 1939, 1948, 1968, 1980, 1981, 2002,
- 2062, 2080, 2081, 2097, 2102, 2125, 2138, 2141,
- 2157, 2172, 2182, 2183, 2202, 2229, 2243, 2256,
- 2270, 2271, 2380, 2390, 2424, 2432, 2442, 2443,
- 2459, 2460, 2468, 2472, 2475, 2494, 2526, 2528,
- 2539, 2555A, 2555C, 2574, 2576, 2601, 2612, 2625, 2626,
- 2696, 2705, 2708, 2743, 2761, 2762, 3121, 3142,
- 3148, 3190to3193, 3196, 3548, 3549, 3556, 3564
- 3565, 3580to3582, 3591, 3617, 3627, 3659, 3687,
- 3688, 3704, 3705, 3718, 3720, 3732, 3733, 3735,
- 3741, 3750, 3762, 3776, 3815, 3820, 3824, 3849,
- 3867, 3906, 3916, 3933, 3939, 3947, 3959, 3968,
- 3976, 3977, 3982, 4018, 4029, 4030, 4040, 4063,
- 4091, 4103, 4104, 4119, 4126, 4136, 4147.

Ward 4

- 22, 23, 54A, 60, 68, 87, 120, 125, 135, 167, 209, 229, 248,
- 249, 318, 319, 360, 375, 385, 391, 402, 410, 412, 422,

423, 438, 477, 478, 513, 528, 532, 620, 627, 645, 646,
672, 679, 715, 734, 735

Ward 5

6, 11, 15, 20, 32, 34, 60, 83, 98, 119, 171, 173, 180,
194, 195, 208, 225, 234, 253, 255, 263, 269, 299,
313, 326, 342, 356, 369, 376, 402, 436, 457, 497,
516, 527, 552, 568, 571, 600, 611, 637, 640, 669, 670,
684, 756, 757, 1039, 1042, 1062, 1094, 1120, 1142,
1 2 2 3 , 1 2 6 1 , 1 2 6 2 , 1 3 0 8 , 1 3 0 9 , 1 3 2 1 ,
1331, 1371, 1380, 1387, 1389, 1390, 1403, 1404,
1416, 1447, 1463, 1478, 1482, 1490, 1492, 1499,
1513, 1530, 1536, 1603, 1623, 1624, 1657, 1679,
1683, 1691, 1697, 1706, 1726, 1727, 1729, 1730,
1733, 1748, 1749, 1755, 1757, 1781, 1792, 1803,
1818, 1833, 1842, 1851, 1861, 1867, 1871, 1886, 1899, 1904, 1913, 1917.

Ward 6

7, 17, 47, 55, 74, 82, 85, 86, 88, 93, 102, 105, 109,
120, 121, 134, 149, 160, 175, 181, 184, 186, 196,
198, 199, 200, 205, 212, 240, 273, 290, 320, 331,
342, 369, 390, 399, 402, 407, 412, 413, 427, 433,
442, 445 to 447, 453, 466, 470, 475, 487, 500, 513,
528P, 541, 558, 580, 607, 608, 623, 627, 639, 643,
650, 665, 695, 703, 705, 709, 712, 717, 719, 738,
748, 750, 751, 757, 775, 789, 793, 796, 799, 800,
806, 810, 812, 816, 817, 831, 849, 870, 892, 896 to
898, 918, 934, 948, 962 to 964, 990 to 992, 996, 1020,
1039, 1048, 1071, 1097, 1098, 1127, 1143, 1158,
1165, 1174, 1185, 1201, 1204, 1209, 1215, 1231,
1240, 1255, 1266, 1284, 1289, 1290, 1308, 1309,
1333, 1335, 1348, 1353, 1378, 1424, 1475, 1483,
1493, 1496, 1523, 1525, 1527, 1530, 1543, 1546,
1549, 1551, 1559, 1564, 1568, 1578, 1585, 1591,
1596, 1602, 1604, 1615, 1619, 1622, 1635, 1654,
1661, 1670, 1672, 1681, 1685, 1689, 1698, 1699,
1702, 1707, 1712, 1716, 1727, 1733, 1734, 1749,
1751, 1754, 1758, 1774, 1785, 1786, 1788, 1789,
1802, 1814, 1818, 1822, 1828, 1829, 1836, 1841,
1849, 1861, 1871, 1876, 1892, 1893, 1902, 1926, 1936, 1941, 1961,
1969, 1973, 1982, 1985, 2000, 2001, 2013, 2014, 2018, 2027,
2057, 2058, 2060, 2090, 2094, 2104, 2106.

Ward 7

869, 871, 952, 967, 968, 973, 989, 995, 996, 1020,
1071, 1072, 1084, 1092, 1108, 1109, 1123, 1132, 1169,
1185, 1186, 1210, 1211, 1251, 1280, 1315, 1345,
1367, 1368, 1375, 1382, 1420, 1424, 1516, 1520, 1524, 1540,
1541, 1548, 1570, 1596, 1629, 1651, 1669, 1671, 1676,
1682, 1707, 1717, 1724, 1728, 1730P, 1731, 1746, 1747,
1750, 1753, 1758, 1795, 1798, 1800, 1814, 1822, 1828,

1881, 1889, 1988, 1989, 1995, 2030, 2035, 2050, 2063, 2081, 2098, 2115, 2118, 2136, 2137, 2176, 2178, 2189, 2197, 2202, 2224, 2233, 2234, 2246, 2270, 2281, 2287, 2296, 2306, 2317, 2326, 2336, 2337, 2342, 2345, 2347, 2353, 2360, 2371, 2377, 2407, 2409, 2415, 2421, 2438, 2440, 2442, 2445, 2446, 2448, 2471, 2483, 2499, 2515 to 2517, 2522, 2543, 2556, 2560, 2575 to 2578, 2602, 2607, 2611, 2622, 2639, 2648, 2654, 2658, 2662.

184. Tirumanikkuli Village

16, 28, 61, 81, 110, 111, 126 to 128, 144, 145, 153, 157.

185. Ramapuram Village

2, 3, 21, 22, 54, 58, 61, 64, 65, 67 to 70, 72, 75, 79, 81, 84 to 86, 89, 96 to 98, 119, 122, 125, 127, 129, 139, 142, 145, 149, 154, 157, 159, 168, 177, 182, 183, 185, 187, 190 to 192, 195, 197, 204, 206, 207, 218, 220, 224, 225, 227 to 229, 234, 253, 254, 259, 260, 265, 266, 269, 295, 297, 298, 300, 303, 311, 313, 314, 343, 349 to 351, 354 to 356, 364, 372 to 375, 377, 380 to 383, 385 Pt, 386 to 389, 398 to 400, 404, 407, 408, 423, 424, 427, 430 to 432, 434, 435, 438, 440, 446, 447, 450, 451 Pt, 456 to 458, 463, 464, 469 to 471, 482, 483, 485, 486, 490, 512, 517, 518, 520, 523, 568.

188. Senjikumarapuram Village

2, 3, 5, 7, 16 to 18.

189. Tottapattu Village

9, 12, 13, 15, 19, 20, 21, 24, 34 to 37, 39, 47, 56 Pt, 57 PT, 59, 74

190. Nattapattu Village

57, 58, 60.

192. Velisemmandalm Village

3, 5 to 7, 9, 15, 17, 18, 23, 26.

195. Periyaganganankuppam Village

5, 8, 13, 14, 37, 42, 44, 50, 51, 54, 55.

196. Chinnaganganankuppam Village

21 to 24.

7,12,13,27,28.

198.Subavuppalavadi Village

20,26

199.Gunduvuppalavadi Village

37,38,48.

200.Padirikuppam Village

10,14,15,17,21,24,27,28,31,32,37,45,48,49,
54to56,62,64,65,69.

207.Thiruvendipuram Village

14,20,24,26,32,55Pt,57,60,61
64,65,69,70,77,100,105,106,172,173.

208.Kumarapettai Village

24to26.

209.Arisiperiyankuppam Village

19,21,25,60,62,63,65,66,68,82to84,86,87Pt,91,
102,105to107,109,111,112,114,115,118to120,134,137,138.

211. Karaiyeravittakuppam Village

10,11,13to15

210.Karuppaditundu Village

5,7,9,16.

212.Vettukulam Village

2.

213. Cuddalore Village

17, 19, 21, 23, 26, 31, 32, 59 to 62, 65, 66, 100, 113, 123, 125, 128, 132, 140, 146, 151, 153, 155, 161, 162, 168, 171, 173, 177, 180, 185, 188 to 190, 205, 209, 210.

215. Pachchalyankuppam Village

47, 49, 51 to 53, 55, 57, 58, 81 Pt, 64, 67, 70, 74, 77, 82, 83, 88, 92, 93, 95, 98, 102, 108 to 110, 126, 127.

216. Kudikadu Village

6 to 8, 14, 15, 22, 23, 25, 26, 32, 34 to 36, 50, 51, 64, 65, 82, 83, 124, 132, 133 Pt, 146.

217. Karaikkadu Village

6, 8, 10, 13, 15, 37, 60 to 62, 64, 128, 135, 136, 143, 144, 147, 148, 179, 180, 196, 198, 201, 205, 207, 212, 213, 216, 223, 224, 225, 235, 236, 245, 249, 250, 254, 257, 258, 265, 266, 271, 272, 276, 279, 291, 292.

218. Sedappalaiyam Village

1, 7, 9, 12 to 14, 16, 17, 55, 57, 58, 60, 63, 64, 66, 69, 109, 137, 140, 142 to 144, 155, 156, 162, 167, 169, 241, 243, 255, 257, 263, 264, 266, 280.

219. Annavalli Village

28, 29, 39, 46, 52, 53, 56 to 58, 62, 64, 65, 83 to 86, 196, 198, 205, 239, 241, 242, 270, 271, 276, 277, 282, 283, 286, 291, 293, 294, 299, 318.

220. Gangamanaickenkuppam Village

13, 15, 17, 19, 20, 21.

230. Sembankuppam Village

1, 5, 6, 12, 13, 14, 16, 17, 36, 49, 50, 52, 53, 57, 63, 64, 77, 78, 81, 82, 97, 98, 112, 115, 116.

229. Thondamanattam Village

1, 2, 6, 8, 20, 21, 27, 31, 32, 35, 36, 47, 52, 56, 57, 75, 76, 107 to 109, 111, 112, 115, 116, 124, 125, 132 to 134, 138, 140, 144 to 146, 148, 151, 159, 160, 162, 164, 165, 170, 181, 182, 193, 197, 199, 200, 202, 207, 208, 213, 214, 232, 233, 239, 245, 249, 250, 254, 259, 262, 284, 285, 287 to 292, 304, 305, 310, 326, 327, 328, 331, 337, 343, 344, 387, 389, 390.

EXISTING RAILWAYS

DODALORE TOWN

Ward 1	88P, 92B, 245, 246, 663.
Ward 2	568, 619, 2222.
Ward 3	
Block 23	15, 17, 19, 23, 26, 28, 32, 33, 37, 38.
Block 24	44.
Ward 3	2683 to 2685, 2687 to 2695, 2697, 2698, 2712, 2729, 2755, 2756, 2758, 3033, 3034, 3036, 3044 to 3055.
Ward 5	130to135,218,927,930to933,935to938,940to942, 944to948,1500,1501,1503to1512.

188.Senjikumarapuram Village

23,24.

189.Tottapattu Village

68,69,81,82,88,89,95.

191.Kondur Village

19,22.

217.Karalkkadu Village

138to141,150,153,158,161,162,165,166, 209, 210,218,219,230,232,233,238,243,281,283,286,289,290,293.

218.Sedapalayam Village

89,90,95to97,231to237.

219.Annavalli Village

170,174,178,184Pt,189,190,202,297,303,306.

229.Thondamanattam Village

50,51,53,54,72,73,81to84,94,120to123.

110.Sembamkuppam Village

19to25,89,91,92,104,105,108,110.

(ii)

BUDDALORE LOCAL PLANNING AREA

PROPOSED BYE-PASS ROAD

VILLAGE NAME	R.S. No.
192.Velisemmandalam	2Pt,4Pt,8Pt,10Pt,11Pt.
189.Thotttapattu	41Pt,42Pt,52Pt,53Pt,54Pt,55Pt,56Pt, 57Pt,61Pt,62Pt,63Pt,64Pt,65Pt,70Pt, 71Pt,72Pt,123Pt,124Pt,130Pt.
188.Kumarapettai	1Pt,2Pt,3Pt,17Pt,18Pt,19Pt,36Pt, 39Pt,42Pt,45Pt,46Pt,48Pt,49Pt,50Pt.
191.Kondur	2Pt,3Pt.
207.Thiruvendhipuram	9Pt.
155.Ramapuram	384Pt,385Pt,397Pt,451Pt,452Pt,453Pt, 454Pt,458Pt,459Pt,460Pt,461Pt,462Pt, 491Pt,492Pt,500Pt.
209.Arisiperiyankuppam	70Pt,72Pt,77Pt,78Pt,79Pt,85Pt, 87Pt,88Pt,101Pt,103Pt,104Pt,108Pt,110Pt,113Pt.
218.Sedapallayam	11pt,44Pt,46Pt,48Pt,77Pt,78Pt,79Pt,80Pt, 81Pt,91Pt.
216.Kudikadu	47Pt,49Pt,52Pt,53Pt,54Pt,55Pt,56Pt,57Pt.
206.Pathirikuppam Village	2Pt.
219.Anavalli Village	2Pt,3Pt,12Pt,13Pt,18Pt,19Pt,20Pt,21Pt,22Pt,95Pt,96Pt,

CUDDALORE LOCAL PLANNING AREA
COASTAL REGULATION ZONE


97Pt,119Pt,123Pt,128Pt,146Pt,147Pt,148Pt,179Pt,181Pt,182Pt,
183Pt,184Pt,185Pt.

3 (III)
CUDDALORE LOCAL PLANNING AREA

PROPOSED LINK ROAD

Village Name	R.S. No.
110.Karuppadithundu	8Pt,10Pt,11Pt,14Pt.
109.Arisiperiyankuppam	17Pt,18Pt,20Pt,23Pt,54Pt,56Pt.
108.Kumarapettai	23Pt,32Pt,33Pt,34Pt,37Pt,38Pt.

CUDDALORE O.T. RAILWAY STATION



(iv)

**CUDDALORE LOCAL PLANNING AREA
COASTAL REGULATION ZONE**

I. WITHIN 200 METRES FROM SEA COAST :

CUDDALORE TOWN

Ward 2	T.S.Nos. 1944,2223/P,2224 to 2244, 2248, 2250,2286 to 2289, 2297, 2305 to 2309, 2311, 2312, 2316, 2317, 2338, 2339, 2340, 2342 to 2670.
Ward 3	
Block-1	T.S.Nos.1 P
Block-2	T.S.Nos.1 P
Ward 6	T.S.Nos. 1533 to 1535, 1536, 1537 to 1558, 1561, 1562, 1563, 1564 to 1587, 1591 to 1619, 1640, 1648, 1649, 1650, 1654 to 1656, 1658 to 1670, 1676 to 1728, 1734, 1743 to 1751, 2017, 2018, 2055/P, 2056, 2057, 2058, 2061, 2065, 2108, 2109/P.
Subauppalavadi Village	R.S.No.22/P,23/P,24/Pt,30/P,31/P,32,33.
GunduUppalavadi Village	R.S.Nos.30/P, 31/P, 93/P, 97/P, 98,99 to 101, 102/P, 103P/, 104/P, 110, 118, 119, 125 to 128.
Pachaiyankuppam Village	R.S.Nos.120/P,121/P,122/P,123/P,124/Pt, 130,131.
Kudiakadu Village	R.S.Nos.180/P, 181, 182/P, 183, 184/P, 185P/, 193/P 194, 195, 196/Pt, 199, 200
Thiyagavalli Village	R.S.Nos.5/P, 6/Pt, 13/P, 14/P, 15/P, 16/P, 31, 42 to 48, 56 to 60, 166 to 171, 322, 323, 328 to 338, 339, 340, 342 to 351.

II. 200 METRES TO 500 METRES FROM SEA COAST:

CUDDALORE TOWN

Ward 1	T.S.Nos.86, 87, 89, 91, 92A, 92B, 93 to 127, 176 to 178, 186 to 317, 324 to 326.
Ward 2	T.S.Nos.552 560 to 626, 2195, 2196, 2201 to 2210, 2212 to 2216, 2218 to 2222, 2245 to 2247, 2249, 2251 to 2285, 2290 to 2296, 2298 to 2304, 2310, 2313 to 2315, 2318 to 2337, 2341.

Ward 3

Block - 1	T.S.Nos.1 P
Block - 2	T.S.Nos.1 P, 2

Ward 6	1476to1480,1483to1486,1492,1493,1520to1532,1533,1534,1536,1588to1590,1620to1647,1649to1653,1636,1671to1675,1729to1733,1735to1742,1752to1901,1960to2051,2053,2054,2056,2059,2060P,2061P,2062to2066,2067,2068,2069,2071,2072.
Subauppalavadi Village	R.S.Nos.22/P,23/P,24/P,25/P,26/P,28,29,30/P,31/P
GunduUppalavadi Village	R.S.Nos.30/P,31/P,92,93,94to97,102,103,104,105,107,109,110,111,112,116,117,118,119,120to124,125,126.
Pachaiyankuppam Village	R.S.Nos.120/P,121/P,122/P,123/P,124Pt,125/P,126/P,127/P,128/P,129/P.
Kudiakadu Village	R.S.Nos.178/P,179/P,180/P,182/P,184P/,184/P,186/P,189/P,190/P,191,192/P,193/P,196/P,198/P,199.
Thiyagavalli Village	4, 5, 6, 7, 8, 13, 14, 15, 16, 17, 18, 30, 31, 32, 39to41, 42, 43, 44, 47, 48to50, 53to55, 56, 57, 60, 61, 62to66, 165, 166, 167, 171, 172to174, 182, 183, 185, 186, 188, 312to317, 322, 323, 327, 328, 329, 330, 331, 332, 333to335, 339, 340, 341, 342, 345, 348, 349.

III. WITHIN 100 METRES FROM THE RIVER :

CUDDALORE TOWN :

Ward 1	1P,4P,70P,74P,77P,78,79,80,81,82,83P,84,85P,86,88P,89P,90P,92A,92B,93to107,108P,109P,110P,111P,112P,113P,114P,115P,116P,117P,119P,120P,188P,189P,190to193,194P,195P,196P,197to202,203P,204P,205P,206P,207P,208P,210to245,246to272,273P,274P,278P,279P,280to223,284P,285to290,293P,294to296,297P,298,299P,300.
Ward 2	562P,563P,564P,565P,566to569,570P,571,572P,573P,574,576P,578P,578P,579P,580,582P,583,584,585,586P,587P,589P,590P,591to620,621P,622to625,626P,1467P,1470P,1471P,1474P,1475P,1902P,1903P,1904P,1905P,1906P,1907,1928P,1931P,1934P,1935P,1936to1939,1944,1945P,1946P,1947P,1948P,1949P,2145P,2146,2147P,2148P,2149to2182,2183P,2184to2197,2198P,2199to2210,2211P,2212to2222.
Ward 3	
Block-4	1P,2P,3P,7P,8P,9P,11P
Block-5	18P,19,21P,36P,37,39,40,41P,43P,44
Block-6	12P,14,15,16P,17P,29P,30P
Block-11	2,3P,4P,6P,8P
Block-13	1to3,4P,6P
Block-14	4P,6P,11P,12P

Ward 6	200to209, 210P, 211, 212P, 218P, 220, 221P, 222to231, 232P, 233P, 234P, 235P, 236P, 240P, 241to245, 247P, 687P, 688P, 689P, 690P, 692P, 396, 694, 695P, 700P, 701, 702, 703P, 704to713, 714P, 716P, 717P, 718to737, 738P, 740P, 741, 742, 744, 745P, 746P, 747P, 748, 749, 752P, 753P, 755P, 756P, 757, 766P, 768P, 769P, 770to773, 775to788, 790, 791P, 792P, 793P, 794P, 795, 796P, 797, 798P, 811P, 1340, 1341P, 1344P, 1352P, 1353P, 1356, 1357, 1358P, 1359P, 1360P, 1361P, 2088P, 2091P, 2092P, 2093, 2094P, 2095, 2096P, 2097P.
Subauppalavadi Village	8P, 10P, 13P, 14P, 15.
GunduUppalavadi Village	1, 2P, 3P, 4P, 5P, 19P, 20P, 21P, 23P, 24P, 25P, 28, 29P, 30P, 32 to 34, 42P, 43P, 44P, 63P, 64P, 67P, 68P, 72P, 74P, 77, 80 to 92, 85P, 105P, 106, 107P, 108, 112P, 117P, 122P.
Pachalyankuppam Village	90P, 91P, 111P, 113P, 114P, 115P, 116P, 117P, 118P, 119P.
Kudiakadu Village	59P, 101P, 102P, 103P, 104 to 111, 118P, 119P, 145P, 146P, 147P, 148P, 149P, 150P, 151, 152, 153P, 154P, 156P, 157P, 158P, 175P, 176P, 177, 178P, 179P, 191P, 198P
Thiyagavalli Village	1, 2P, 11P, 12P, 23P, 24P, 25P, 26P, 27P, 28P, 29P, 34P, 36P, 77 to 80, 81P, 85P, 86P, 87, 88P, 89P, 102P, 125P, 126P, 127P, 128, 129P, 130P, 131P, 132, 133P, 134, 135P, 136P, 138P, 142P, 143P, 144P, 145, 145P, 204P, 205 to 207, 208P, 215P, 216P, 217P, 218, 219P, 220P, 221P, 222P, 223P, 224P, 225P, 226P, 228P, 229P, 242P.

Coastal Regulation Zone (CRZ)

The areas earmarked as HTL & 500 m from HTL as shown in the map and schedule of S.Nos. are with reference to the approved Coastal Zone Management Plan. Any revision to the Coastal Zone Management Plan by the Ministry of Environment and forest Dept. Govt. of India (MOEF) / National Coastal Zone Management Authority (NCZMA) will prevail in respect of CRZ. Any reference with regard to the CRZ say categorisation HTL, 500m from HTL etc., will be subject to the decision of Coastal Zone Management Authorities and the orders issued from time to time.

STATEMENT OF RE-SURVEYED VILLAGE SURVEY NUMBERS

Sl. No.	Old Survey No.		New Survey No.		Remarks
	No.	Old	No.	New	
TAVAZI TRICHA - TIKHMANIKHVAI VILLAGE					
1	1	1	1	1	
2	2	2	2	2	
3	3	3	3	3	
4	4	4	4	4	
5	5	5	5	5	
6	6	6	6	6	
7	7	7	7	7	
8	8	8	8	8	
9	9	9	9	9	
10	10	10	10	10	
11	11	11	11	11	
12	12	12	12	12	
13	13	13	13	13	
14	14	14	14	14	
15	15	15	15	15	
16	16	16	16	16	
17	17	17	17	17	
18	18	18	18	18	
19	19	19	19	19	
20	20	20	20	20	
21	21	21	21	21	
22	22	22	22	22	
23	23	23	23	23	
24	24	24	24	24	
25	25	25	25	25	
26	26	26	26	26	
27	27	27	27	27	
28	28	28	28	28	
29	29	29	29	29	
30	30	30	30	30	
31	31	31	31	31	
32	32	32	32	32	
33	33	33	33	33	
34	34	34	34	34	
35	35	35	35	35	
36	36	36	36	36	
37	37	37	37	37	
38	38	38	38	38	
39	39	39	39	39	
40	40	40	40	40	
41	41	41	41	41	
42	42	42	42	42	
43	43	43	43	43	
44	44	44	44	44	
45	45	45	45	45	
46	46	46	46	46	
47	47	47	47	47	
48	48	48	48	48	
49	49	49	49	49	
50	50	50	50	50	
51	51	51	51	51	
52	52	52	52	52	
53	53	53	53	53	
54	54	54	54	54	
55	55	55	55	55	
56	56	56	56	56	
57	57	57	57	57	
58	58	58	58	58	
59	59	59	59	59	
60	60	60	60	60	
61	61	61	61	61	
62	62	62	62	62	
63	63	63	63	63	
64	64	64	64	64	
65	65	65	65	65	
66	66	66	66	66	
67	67	67	67	67	
68	68	68	68	68	
69	69	69	69	69	
70	70	70	70	70	
71	71	71	71	71	
72	72	72	72	72	
73	73	73	73	73	
74	74	74	74	74	
75	75	75	75	75	
76	76	76	76	76	
77	77	77	77	77	
78	78	78	78	78	
79	79	79	79	79	
80	80	80	80	80	
81	81	81	81	81	
82	82	82	82	82	
83	83	83	83	83	
84	84	84	84	84	
85	85	85	85	85	
86	86	86	86	86	
87	87	87	87	87	
88	88	88	88	88	
89	89	89	89	89	
90	90	90	90	90	
91	91	91	91	91	
92	92	92	92	92	
93	93	93	93	93	
94	94	94	94	94	
95	95	95	95	95	
96	96	96	96	96	
97	97	97	97	97	
98	98	98	98	98	
99	99	99	99	99	
100	100	100	100	100	

Annexure 4

Correlation statement of re-surveyed village field survey numbers

STATEMENT OF VILLAGE SURVEY NUMBERS

Old Survey No.	Re Survey No.	Old Survey No.	Re Survey No.	Old Survey No.	Re Survey No.	Old Survey No.
		21 Pt		122	59	181 Pt
345		22		123	60	158
47 Pt		29		133	61	159
86	24	26	40	127	62	175 Pt
84		27		130		178
85		28		131 Pt		172
82		34b		132 Pt		171 Pt
83		25 Pt		129		169
87		23		128		181 Pt
88		24 Pt	41	132 Pt		377
89		12		134		168
90	25	14		135	63	155
64		30	42	137 Pt		161 Pt
65		31		136		181 Pt
91		42 Pt		186		156
63		13		184		157
66		32	43	139		160
79 Pt		29		137 Pt		167
80		33		106 Pt		166 Pt
81	26	34 Pt		145	64	376
79 Pt		42 Pt		141	65	161 Pt
75	27	37		144		162
78		36		142		163
77		34 Pt		143		166 Pt
67		35		181 Pt	66	213
59		10	44	112	67	165 Pt
76	28	11 Pt		119		210 Pt
70 Pt		38 Pt		120		212 Pt
70 Pt		42 Pt		121		211
69		40		111 Pt	68	165 Pt
74	29	41	45	111 Pt		210 Pt
73		39		147		166 Pt
48		42 Pt		146		212 Pt
71	30	44		140	69	207 Pt
72	31	43		144	70	208
47 Pt		45	46	152		209
47 Pt	32	48		109	71	207 Pt
46	33	49		110	72	377 Pt
47 Pt		192		148	73	377 Pt
5		52		149		378
6	34	55	48	96 Pt		379 Pt
1 Pt		53		97		372
2 Pt		54		108	74	184
7		50		107		379 Pt
6		56	49	99		380
4	35	68		105		179
24 Pt	36	70		106		187 Pt
3		57		98	75	184 Pt
8		58		113		185
2 Pt		59	50	100		183
1 Pt	37	61		101		182
17 Pt		62		104		180
9		60	51	93 Pt		181 Pt
10		102		92	76	131 Pt
42 Pt	38	103		95 Pt		132 Pt
18		105	52	93 Pt		186
19		126	54	96 Pt		134
20 Pt		115		95 Pt		187 Pt
17 Pt		114	55	150		184
21 Pt		126	56	151 Pt	77	187 Pt
10 Pt	39	116	57	151 Pt		191
11 Pt		117	58	152	78	193
15		118		153	79	187 Pt
20 Pt		124		181 Pt		189

STATEMENT OF VILLAGE SURVEY NUMBERS

	Old Survey No.	Re Survey No.	Old Survey No.	Re Survey No.	Old Survey No.	Re Survey No.	Old Survey No.
	190	99	335 Pt		284 Pt		227 Pt
	184 Pt	100	336 Pt		285	139	210 Pt
	184 Pt		333	124	329		214 Pt
	17 Pt		326		285	140	215
	178		337		287		219
	198	101	365 Pt		286		216 Pt
	171 Pt		332 Pt	125	281 Pt	141	221
	176	102	364		282		214 Pt
	175 Pt		332 Pt		283		218 Pt
	174		363		284 Pt		220
	177	103	331 Pt		288	142	218 Pt
	170		362 Pt	126	233	143	216 Pt
	173	104	330	127	234	144	218 Pt
	205		361		273 Pt		217
	206		362 Pt	128	273 Pt	145	300
	203 Pt	105	334	129	252 Pt	146	297
	204		339		270		288
	207		331 Pt		268		229 Pt
	199		381 Pt	130	202	147	296
	200		360		249	148	294
	201		374		250		295
	197	106	381 Pt		271	149	293
	198		335 Pt		254		280
	196	107	382		255		291
	329 Pt		370		203 Pt		290
	195	108	373		251		303 Pt
	194		372		249	150	303 Pt
	329 Pt		375		253	151	304
	384		329		252 Pt		305
	386	109	371	131	239 Pt		302
	329 Pt	110	329 Pt		247	152	306
	25 Pt	111	329 Pt		272		305
	349	112	329 Pt	132	239		307
	354	113	383		248		304
	356		359 Pt		239 Pt	153	309
	351 Pt	114	329 Pt		240	154	301
	350	115	261		237	155	314
	351 Pt		258	133	242		313
	353		257		246		317
	352		259		245	156	315
	387		260		243	157	316
	355		329 Pt		241	158	312
	342	116	256		244		311
	358 Pt	117	262		272		310
	357		252	134	236		329 Pt
	358 Pt		263		237 Pt		317 Pt
	329 Pt	118	264		235	159	329 Pt
	344		265		234		318
	329 Pt		266 Pt	135	238	160	319
	343	119	269		223		320
	385		268		237 Pt		328 Pt
	341		267		224 Pt		323
	340	120	266 Pt		236		321
	339		274	136	230		324 Pt
	367		278 Pt		224 Pt		325 Pt
	368 Pt	121	275		229 Pt		327 Pt
	365 Pt		276		231 Pt	161	324 Pt
	366		278 Pt	137	226 Pt		327 Pt
	338 Pt		329 Pt		228		325 Pt
	337	122	278 Pt		231 Pt		326
	368 Pt		277 Pt		232	161	327 Pt
	338 Pt		279		227 Pt		346
	336 Pt	123	277 Pt	138	222		328 Pt
	335 Pt		280		225		

UNION STATEMENT OF VILLAGE SURVEY NUMBERS

Old Survey No.	Re Survey No.	Old Survey No.	Re Survey No.	Old Survey No.	Re Survey No.	Old Survey No.
----------------	---------------	----------------	---------------	----------------	---------------	----------------

RAMAPURAM PANCHAYAT UNION : RAMAPURAM VILLAGE

100	Pt	24	187	Pt		3	61	221	Pt	
101		25	74			2	62	218		
102	Pt		73			12		217		
99	Pt		72			13		219		
103			189			14		220		
99		26	188			25		226	Pt	
98	Pt		185			15	Pt	221		
97	Pt		186		44	10		223	Pt	
97	Pt	27	192			11	Pt	63	226	Pt
95			191		45	8	Pt	225		
96			152			43	Pt	227		
92	Pt		190			9		228		
93	Pt	28	70			11	Pt	224		
94	Pt		71		46	46	Pt	223	Pt	
93	Pt		34			45		64	230	Pt
86			33			8	Pt	229	Pt	
85		29	67			43	Pt	222		
87	Pt		68			44		65	229	Pt
84	Pt		36		47	41		66	233	
83	Pt		35	Pt		40	Pt	232		
36	Pt		69			42		230	Pt	
84	Pt		73			43	Pt	231		
83	Pt	30	63		48	46	Pt	67	243	
56	Pt		65			31	Pt	300		
57			68			40	Pt	68	242	
58			37	Pt	49	33	Pt	69	234	Pt
66			35			32		70	234	Pt
82	Pt	31	37	Pt		31	Pt	71	236	Pt
79	Pt		65			30		237		
80	Pt		38		50	29		235		
81	Pt		35			28		72	242	
82	Pt		33			26		73	241	
78	Pt		40			24	Pt	219		
77	Pt	32	39			27		239	Pt	
76	Pt	33	62		51	25		74	196	
66			63			16		240	Pt	
75			61			17		238		
144	Pt		64		52	18		239	Pt	
76	Pt	34	58		53	20	Pt	75	197	Pt
146	Pt		60		54	20	Pt	76	216	
147	Pt		59		55	24		217		
87	Pt		55			23		197	Pt	
88		35	56			22		77	198	
89	Pt		55			19		199		
92	Pt	36	54			21		78	200	
91			51		56	193		16		
90			50	Pt	57	201		79	192	
104			52			202		193		
105	Pt		53			215		80	152	
106	Pt		54			203	Pt	184		
106	Pt	37	50	Pt		213		182	Pt	
141			48			214		194		
143			49		58	20	Pt	195		
142			40	Pt		203	Pt	81	153	
106	Pt		47	Pt	59	204		82	182	Pt
140		38	47	Pt		205		183		
151	Pt	39	7			206		83	186	
154	Pt		6			207		182	Pt	
154			5	Pt		208		180		
145		40	15	Pt	60	210		199		
150	Pt	41	4			221	Pt	249		
146	Pt		5	Pt		211		181		

STATEMENT OF VILLAGE SURVEY NUMBERS

Old Survey No.	Re Survey No.	Old Survey No.	Re Survey No.	Old Survey No.	Re Survey No.	Old Survey No.
PANCHAYAT UNION : RAMAPURAM VILLAGE						
182 Pt	108	111 Pt	132	264 Pt	161	247 Pt
249 Pt		113 Pt		263		245
249 Pt		112 Pt	133	558 Pt	162	295 Pt
249 Pt	109	112 Pt		557 Pt		294
255		119 Pt		559 Pt		248 Pt
180		133 Pt	134	559 Pt		292 Pt
178		134 Pt	135	559 Pt		293
172	110	114 Pt		557 Pt		247 Pt
171		113 Pt		555 Pt	163	295 Pt
177		110 Pt		554 Pt		836 Pt
175	111	107		553 Pt		297 Pt
169		108 Pt		552 Pt	164	295 Pt
168		109 Pt	136	557 Pt		246 Pt
167		110 Pt		559 Pt		296
170		114 Pt		639		636 Pt
172		116 Pt	137	555 Pt	165	244 Pt
173	112	108 Pt	138	553 Pt		246 Pt
174		115		552 Pt	166	244 Pt
165	113	116 Pt		555 Pt		299 Pt
166	114	117	139	273	167	299 Pt
167	115	133 Pt	140	279		305
162		119 Pt		278	168	306
163		134 Pt	141	277	169	307
156	116	118	142		170	297 Pt
154		119 Pt	143			298
155		120	144	271		308
158		121 Pt		272		309
159	116	133 Pt		275		310
156	117	121 Pt	145	270	171	297 Pt
157		122 Pt	146	251		247 Pt
152		123	147	252 Pt	172	316
162	118	124	148	250	173	315 Pt
161	119	125	149	283		313 Pt
100 Pt		120	150	282		318
160 Pt	120	122 Pt		284		312 Pt
164 Pt		133 Pt		287 Pt	174	312 Pt
164 Pt		126 Pt		288		313 Pt
132 Pt	121	126 Pt		289		314
129 Pt		132 Pt		292 Pt		315 Pt
130		129 Pt	151	288		317 Pt
133 Pt		127 Pt		289		330
139 Pt	122	133 Pt		292 Pt		331
136 Pt		128		281 Pt	175	308
131 Pt		164		286		317 Pt
132 Pt	123	262		287 Pt		316
126 Pt	124	261	152	280		331 Pt
134 Pt	125	259		289	176	335
119 Pt	126	258		291		334 Pt
133 Pt		287 Pt		290 Pt		331 Pt
136 Pt		176		549 Pt		332 Pt
136 Pt		257	153	292 Pt	177	336
131 Pt		256		252 Pt	178	300 Pt
137 Pt		252 Pt		290 Pt		304 Pt
136 Pt	127	255		249 Pt	179	300 Pt
139 Pt	128	254	154	292 Pt		302
136 Pt		269	155	536 Pt		304 Pt
139 Pt		253	156	295 Pt	180	303
138	129	267		536 Pt	181	337
137 Pt	130	266	157	292 Pt		338
109 Pt		556	158	248 Pt		339
110 Pt	131	260	159	292 Pt	182	340 Pt
110 Pt		558 Pt	160	248 Pt	183	336

STATEMENT OF VILLAGE SURVEY NUMBERS

Old Survey No.	Re Survey No.	Old Survey No.	Re Survey No.	Old Survey No.	Re Survey No.	Old Survey No.
342	202	373		408 Pt		445 Pt
341		366		409 Pt		454 Pt
344 Pt		372 Pt	224	410	247	436 Pt
345 Pt		365	225	412	248	436 Pt
343		364	226	411	249	440
344 Pt	203	369		413		438
345 Pt		370	227	414 Pt		439
344 Pt		368	228	404 Pt		437
345 Pt		367		414 Pt	250	467 Pt
334 Pt		358	229	404 Pt		442 Pt
332 Pt	204	371 Pt	230	404 Pt		443 Pt
333	205	371 Pt		417 Pt		444
347 Pt	206	371 Pt		418 Pt	251	460
349		372 Pt		419 Pt		443
346 Pt	207	384		460		458
328 Pt	208	374 Pt		420		461
331	209	374 Pt	231	417 Pt		445 Pt
332 Pt	210	390		415	252	467 Pt
327	211	389		416		443 Pt
351		391		418 Pt		466
247		392 Pt		419 Pt	253	441 Pt
347 Pt	212	393 Pt	232	442 Pt	254	441 Pt
350 Pt		392 Pt		423	255	469
48		394		425 Pt		468
348 Pt	213	388 Pt		438		465 Pt
346 Pt		395	233	421		467 Pt
348 Pt		394		424		466
350 Pt	214	377 Pt		425 Pt	256	465
349 Pt		378	234	426		464
371 Pt		329	235	427 Pt		466
368		180		429		462
349 Pt	215	375		428		463 Pt
353 Pt		183 Pt	236	427 Pt	257	472
356		363		436 Pt		473 Pt
353 Pt		376	237	427 Pt	258	177
329		177 Pt		433 Pt		413
326 Pt		382		434 Pt		476
325	216	383 Pt		435 Pt		475 Pt
328		385		436 Pt		471
324		381	238	427		470
320 Pt		386		432	259	478
352		396	239	430	260	491 Pt
319		187	240	431		478
324 Pt	217	396		701		474 Pt
323		395	241	456 Pt		475 Pt
354		387		450	261	475
320		388 Pt		451		474 Pt
319	218	384		447 Pt		473 Pt
321		397		448	262	473 Pt
324 Pt	219	398		449		493
322		399	242	446 Pt		495 Pt
223 Pt		379		947	263	494
355	220	400 Pt		447 Pt	264	495 Pt
356		404 Pt	243	452		496
357	221	401 Pt		453	265	495 Pt
358 Pt		403 Pt		252 Pt		492 Pt
513		402 Pt	244	461		497 Pt
538		404 Pt		457		496
359	222	404 Pt		456 Pt	266	497 Pt
360		405 Pt		458	267	502
358 Pt	223	406 Pt		455		501
361		407 Pt	245	454 Pt	268	498
362		467	246	446 Pt		500

STATEMENT OF VILLAGE SURVEY NUMBERS

Old Survey No.	Re Survey No.	Old Survey No.	Re Survey No.	Old Survey No.	Re Survey No.	Old Survey No.
MADURAI PANCHAYAT UNION : RAMAPURAM VILLAGE						
492 Pt		526		328	550	820 Pt
499		524			551 Pt	788
492 Pt	300	529 Pt		329	551 Pt	597 Pt
491 Pt	301	524 Pt			563	820 Pt
497 Pt	302	524 Pt		330	560	593 Pt
391	303	529 Pt		331	561	587 Pt
481 Pt	304	530 Pt			562	588 Pt
480		531		332	563	589
490 Pt	305	532 Pt		333	564	590
491 Pt		530 Pt		334	566	591 Pt
481 Pt	306	533			567	587 Pt
490 Pt		538 Pt		335	565	591 Pt
489 Pt	307	534		336	579	586
505		537 Pt			580 Pt	587 Pt
504	308	535		337	581	686
503 Pt		537 Pt			580	822 Pt
503 Pt	309	536 Pt			828	822 Pt
503 Pt		537 Pt		338	580 Pt	581 Pt
803 Pt	310	536 Pt			829	821 Pt
506		537 Pt		339	830	587 Pt
504	311	549 Pt			831	588 Pt
482	312	549 Pt		340	832	820 Pt
488	313	538 Pt		341	829	778
485	314	538 Pt		342	582	844 Pt
483	315	532 Pt			583	844 Pt
484		530 Pt		343	585	821 Pt
487	316	530 Pt		344	834	821 Pt
485	317	541			584	821 Pt
486		540 Pt			534	821 Pt
511 Pt	318	542 Pt			583	823 Pt
507 Pt		546 Pt		345	828	581
507 Pt	319	540 Pt			833	837
508		543 Pt			827	838 Pt
509 Pt	320	544 Pt			883	839 Pt
503 Pt		543 Pt			834 Pt	840 Pt
509 Pt		832 Pt		346	826	838 Pt
509 Pt	321	529			834 Pt	843 Pt
510		579			835 Pt	839 Pt
519 Pt		544		347	834	840 Pt
520 Pt		545			835 Pt	843 Pt
520 Pt		546 Pt			825	840 Pt
521 Pt	322	546 Pt		348	581	843 Pt
522 Pt	323	572 Pt		349	821 Pt	840 Pt
521 Pt		548			823 Pt	841 Pt
520 Pt		547		350	824	847
523		542 Pt		351	585	841 Pt
522 Pt		577		352	586 Pt	842 Pt
518		546			592 Pt	843 Pt
519		543 Pt		353	586 Pt	845 Pt
512	324	549 Pt			592 Pt	846
516		550 Pt		354	593 Pt	847
524 Pt	325	550 Pt		355	593 Pt	848
511 Pt		571 Pt		356	594	849
517	326	573		357	595	850 Pt
511 Pt		572 Pt		358	592 Pt	845 Pt
513 Pt		571 Pt		359	592 Pt	850 Pt
515 Pt		574			591 Pt	845 Pt
513 Pt		575		360	595 Pt	850 Pt
514		576		361	595 Pt	850 Pt
515 Pt		578		362	596 Pt	849 Pt
527	327	570		363	596 Pt	848 Pt
528		569			597 Pt	856

STATEMENT OF VILLAGE SURVEY NUMBERS

	Old Survey No.	Re Survey No.	Old Survey No.	Re Survey No.	Old Survey No.	Re Survey No.	Old Survey No.
	852	419	619 Pt		799		811 Pt
	851 Pt	420	19		791 Pt	488	815 Pt
	851 Pt		620 Pt	454	794		804
	853		621 Pt		800	489	810 Pt
	854	421	618 Pt	455	799	490	806
	857	422	618 Pt	456	796		808
	858	423	605 Pt		798	491	802
	859 Pt		603 Pt	457	798 Pt		771
	859 Pt	424	605 Pt	458	798 Pt		807 Pt
	860		607 Pt		806		769 Pt
	788	425	617 Pt	459	805 Pt	492	807 Pt
	844		607 Pt		804 Pt		768 Pt
	861	426	617 Pt	460	803 Pt		769 Pt
	862		611 Pt		805 Pt		772
	863	427	611 Pt		804 Pt	493	766 Pt
	788 Pt		616	461	801 Pt		746 Pt
	788 Pt	428	617 Pt		800		797 Pt
	788 Pt		616 Pt	462	801 Pt		766 Pt
	785	429	616 Pt	463	788 Pt		767 Pt
	598 Pt		618 Pt	464	788 Pt		773
	603 Pt	430	616 Pt		862	494	797 Pt
	607 Pt	431	621 Pt	465	802		774 Pt
	755	432	621 Pt		801 Pt		776 Pt
	597 Pt		624 Pt	466	803 Pt		765
	598 Pt	433	625 Pt		804	494	766
	603 Pt		635	467	803	495	763 Pt
	596	434	624 Pt		816		764 Pt
	599 Pt	435	625 Pt	468	817 Pt	496	764 Pt
	597 Pt		623 Pt	469	862		763 Pt
	598 Pt		626	470	818 Pt	497	764 Pt
	600 Pt	436	622	471	818 Pt		758 Pt
	599 Pt		621 Pt	472	819 Pt	498	762 Pt
	600 Pt		623 Pt		776		763 Pt
	600 Pt		615 Pt		777		758 Pt
	601 Pt	437	615 Pt		813		759
	602 Pt	438	653	473	778 Pt	499	766 Pt
	602 Pt	439	614		785 Pt		767 Pt
	600 Pt		613	474	785		763 Pt
	601 Pt		612	475	787		762 Pt
	603 Pt		611 Pt		863		768 Pt
	602 Pt	440	611 Pt	476	786	500	768 Pt
	602 Pt	441	611 Pt	477	783		769 Pt
	603 Pt		608 Pt	478	782		770
	600 Pt		610	479	784		761 Pt
	599		609		783	501	760
	598	442	795		779		761 Pt
	603	443	607 Pt		780		759 Pt
	603 Pt		608 Pt		781	502	757 Pt
	604 Pt		794 Pt		782		758
	603 Pt	444	794 Pt	480	778 Pt		755
	603 Pt		607		779		759 Pt
	607 Pt	445	607 Pt		784		751
	606	446	607 Pt	481	813	503	757 Pt
	607 Pt	447	607 Pt		778 Pt		755
	604 Pt		789		779		756
	619 Pt	448	607	482	814	504	750 Pt
	602 Pt		792 Pt	483	812		749
	620 Pt	449	790	484	811 Pt		754
	620 Pt	450	788 Pt	485	809 Pt		752
	620 Pt	451	788 Pt	486	808		753
	503 Pt	452	791 Pt		809 Pt	505	750 Pt
	620 Pt		792 Pt	487	815 Pt		751

STATEMENT OF VILLAGE SURVEY NUMBERS

Old Survey No.	Re Survey No.	Old Survey No.	Re Survey No.	Old Survey No.	Re Survey No.	Old Survey No.
----------------	---------------	----------------	---------------	----------------	---------------	----------------

THE PANCHAYAT UNION : MAVADIPALAYAM VILLAGE

1	63	63				
2	64	64				
3	65	65				
3	66	66				
4	67	67				
5	68	68				
6	69	69				
7	70	70				
8	71	71				
9	72	72				
10	73	73				
11	74	74				
12	75	75				
13	76	76				
14						
15						
16						
17						
18						
19						
20						
21						
22						
23						
24						
25						
26						
27						
28						
29						
30						
31						
32						
33						
34						
35						
36						
37						
38						
39						
40						
41						
42						
43						
44						
45						
46						
47						
48						
49						
50						
51						
52						
53						
54						
55						
56						
57						
58						
59						
60						
61						

STATEMENT OF VILLAGE SURVEY NUMBERS

Old Survey No.	Re Survey No.	Old Survey No.	Re Survey No.	Old Survey No.	Re Survey No.	Old Survey No.
PANCHAYAT UNION : OTTERI VILLAGE						
68		137	35	195	48	56 Pt
227 Pt		141		194		55 Pt
196	20	136		193		53 Pt
127 Pt	21	222 Pt		192		54
218	22	117 Pt		191		58
217		121	36	227 Pt		59
219 Pt		120		11	49	33
220		118		12		56 Pt
221 Pt		119		10 Pt		65 Pt
222 Pt	23	117 Pt		18 Pt		28 Pt
224		116		13 Pt		29 Pt
223 Pt		115		44 Pt		57 Pt
225 Pt		114	37	44 Pt	50	7 Pt
226 Pt		113	38	44 Pt		6 Pt
200 Pt	24	123 Pt		43 Pt		22 Pt
196	25	129		13 Pt		23 Pt
107 Pt		128		16		32 Pt
197		127 Pt	39	17 Pt		30 Pt
198		125 Pt	40	10 Pt		31
199		124 Pt		9	51	1 Pt
201 Pt		126 Pt		8		5 Pt
204		127		2 Pt		6 Pt
202	26	159		22 Pt		24
203		160		32 Pt		25 Pt
213		131		18 Pt		26
201 Pt		133		20		23
206		132		21		27
207		130 Pt		17 Pt	52	1 Pt
205	27	179 Pt	41	17 Pt		3 Pt
211		178		38		24
210		158 Pt		15		25 Pt
208		177 Pt		37	53	2
209 Pt		159 Pt		36		70 Pt
216		134		35		69 Pt
215	28	180		34	54	65 Pt
212		181	42	44 Pt		71 Pt
213	29	176		45		72 Pt
214		174		42		65 Pt
147		175		46		67 Pt
148 Pt		182 Pt		43 Pt		66 Pt
149 Pt		181		14	55	26 Pt
145		169		15		65 Pt
146		170		39		67 Pt
144		171		40		66 Pt
143		173	43	47 Pt		64 Pt
142		172		48 Pt	56	60 Pt
145		169	44	49 Pt		63 Pt
150	30	162 Pt		53 Pt		64 Pt
213		163		123 Pt		61 Pt
154		164 Pt		117 Pt		62 Pt
155		165		12 Pt		52
153		161 Pt		50		56 Pt
156	31	167	45	112 Pt	57	106 Pt
152		168 Pt		110 Pt		102 Pt
157		166		111 Pt		105 Pt
158 Pt	32	183		51 Pt		104 Pt
135		184		52 Pt		103 Pt
150		185	46	52 Pt		101 Pt
151	33	186		107 Pt		100 Pt
141	34	190		109 Pt	58	98 Pt
140		189		108 Pt	59	99 Pt
		188	47	52 Pt	60	80 Pt

UNION STATEMENT OF VILLAGE SURVEY NUMBERS

Old Survey No.	Re Survey No.	Old Survey No.	Re Survey No.	Old Survey No.	Re Survey No.	Old Survey No.
----------------	---------------	----------------	---------------	----------------	---------------	----------------

OTTERI PANCHAYAT UNION : OTTERI VILLAGE

78	Pt					
80	Pt					
93	Pt					
88	Pt					
96	Pt					
95						
92	Pt					
94	Pt					
64	Pt					
90	Pt					
87	Pt					
228	Pt					
91	Pt					
52	Pt					
228	Pt					
88	Pt					
87	Pt					
75	Pt					
73	Pt					
74	Pt					
85	Pt					
83	Pt					
84	Pt					
75	Pt					
75	Pt					
76	Pt					
77						
78	Pt					
79	Pt					
80	Pt					
82						
83						
84	Pt					
81						

REVISION STATEMENT OF VILLAGE SURVEY NUMBERS

Old Survey No.	Re Survey No.	Old Survey No.	Re Survey No.	Old Survey No.	Re Survey No.	Old Survey No.
MURUGAN PANCHAYAT UNION : SENJI KUMARAPURAM VILLAGE						
32 Pt		1	25	110 Pt		96
33 Pt		2 Pt		109		97
34 Pt		12 Pt		108 Pt		98
35 Pt	14	12 Pt		107		99
31 Pt		14 Pt		106		100
31 Pt		2 Pt		105		101
55 Pt		3		111		102
36 Pt		4		134		103
37 Pt		5 Pt		103		104
38 Pt		11 Pt		104		105
39 Pt		10	26	112		106
40 Pt		14 Pt		113		107
45 Pt		6		114		108
42 Pt		8		115		109
43 Pt	15	9 Pt		117		110
41 Pt		67 Pt		118		111
31 Pt		66		119		112
45 Pt		65		120		113
43 Pt		64		121		114
44 Pt		68	28	127 Pt		115
31		69	29	127 Pt		116
52 Pt	16	46	30	131		117
51 Pt		70		126		118
47 Pt	17	46 Pt		128		119
48 Pt	18	46 Pt		124		120
49 Pt	19	101		125		121
50 Pt		99		129		122
52 Pt		58		130		123
53 Pt		145		132		124
54 Pt		97		133		125
55 Pt		98		135		126
56 Pt	20	95	31	136		127
57 Pt		93		137		128
59 Pt		86	32	102 Pt		129
58 Pt		87		138		130
53 Pt		92		139		131
61 Pt	21	85		159		132
60 Pt		84		140		133
62 Pt		83		141		134
63 Pt		72		142		135
64 Pt		73		143		136
10 14 Pt		71				137
11 15 Pt	22	82				138
14 Pt		80				139
16 Pt		81				140
17 Pt		88				141
18 Pt		89				142
19 Pt		90				143
12 140 Pt		91				144
22		77				145
21		79				146
23		76				147
24		75				148
25		74				149
26		78 Pt				150
27	23	78 Pt				151
28		79				152
29		80				153
30		89				154
19		90				155
20		102 Pt				156
14 Pt		114				157
13 Pt	24	94				158

STATEMENT OF VILLAGE SURVEY NUMBERS

	Old Survey No.	Re Survey No.	Old Survey No.	Re Survey No.	Old Survey No.	Re Survey No.	Old Survey No.
MOORE PANCHAYAT UNION : 189 THOTTAPATTU VILLAGE							
	151		142		52 Pt		96
	164	23	150		49	57	21
	163		105		50 Pt		88
	162		54		51	58	39
	161	24	103		55		40
	160	25	104	43	49		41
	159		103		50 Pt		37
	158		102		33		38
	156	26	106 Pt		34		22
	157	27	109	44	31	59	13
	155		108		32		21
	169		106 Pt		29	60	16
	171		107		30		15
	172		113	45	3		14
	175	28	110		4	61	90
	165		111		2		91
	166		112		1		86
	167		115		5		89
	168		114	46	6		88
	170	29	144		8		17
	173		100		7		20
	176		99 Pt		9		19
	177		101 Pt	47	10		80
	178 Pt	30	101 Pt		13		87
	180 Pt		98	48	12		18
	179		99 Pt		11	62	262
	178 Pt		96 Pt	49	26		263
	180 Pt		97		23		261
	122	31	116		6		264
	180 Pt		118		24		265
	126		117	50	28 Pt	63	260
	124	32	96 Pt		2		268
	123		95		6		257
	125		94		25		266 Pt
	127	33	121		24	64	266 Pt
	154		120	51	27		267
	155		119		28 Pt	65	256
	153	34	93 Pt		35		255
	128		132		36		268
	130	35	93 Pt		43		269
	152	36	92 Pt	52	48		270
	129	37	92 Pt		47	66	271
	130	38	74		45	67	276
	157	39	72		44		275
	139		92 Pt		42		279A Pt
	140	40	64		43		278
	138		70	53	46		277
	136		71		64		272
	137		73		65	68	381
	131		69		66	69	380
	132	41	56		67	70	273
	134		46		68		274
	133		48		78		279
19	135 Pt		52 Pt	54	80	71	252
20	135 Pt		56		81		253
	141		57		84		251A Pt
21	144		58		83		279A Pt
	145		59		82	72	254
	148		60	55	75	73	259 Pt
	149		61		76	74	259 Pt
	146		62		77	75	259 Pt
	147		63		79		280
			64		85		277

STATEMENT OF VILLAGE SURVEY NUMBERS

Old Survey No.	Re Survey No.	Old Survey No.	Re Survey No.	Old Survey No.	Re Survey No.	Old Survey No.
KORUPAKOTA PANCHAYAT UNION : 189 THOTTAPATTU VILLAGE						
228		208		300		121 361
231		211	105	302		279B Pt
226		212		301 Pt		360
235		217		308		365
236	88	377	106	309		366
232	89	376		316		266
233	90	191		317		265
234		190	107	307		122 362 Pt
237 Pt		279A Pt		318		361
237 Pt	91	196		319		363 Pt
222		197		320		364
223		193		306 Pt		123 279B
224		198	108	302		369
221		199		303		365
239		200		305		304
240		192		304		368
238	92	185		306 Pt		362 Pt
259		181	109	281		363 Pt
241		182		291		367
244		194		321		124 279B Pt
242		195	110	279B Pt		373 Pt
243		193		281		372
245		192	111	279B Pt		368
254	93	184		330		369 Pt
247		279A Pt		331		370
279A Pt		185		329		371
248		186		332		125 362
249	94	187		333		369 Pt
250		279A Pt	112	326		343 Pt
379		188		325		348
378		189	113	328		126 346 Pt
217		279B Pt		327		347
219	95	375		324		127 341
218	96	279B Pt	114	321 Pt		349
279A Pt		280	115	321 Pt		342
220		283	116	221		343 Pt
245		284		322		128 345
246		285		323		344
123		282	117	337		129 346 Pt
213	97	280		338		130 374
215		287		340		131 279B Pt
216		286		342		373 Pt
220	98	290		339		
225		289	118	335 Pt		
217	99	291		336		
279A Pt	100	292		337		
206 Pt		298		334		
203	101	294 Pt		333		
204	102	294 Pt		279B Pt		
205		311		353		
226		310	119	279B Pt		
214		315		375 Pt		
225		314		354		
201		312		352		
192		313	120	279B		
202	103	297		356		
208		301 Pt		358		
203		295		347		
207		293		279B		
209		296		369		
279A	104	298		350		
211		209		351		
210		301 Pt		340		

Old Survey No.	Re Survey No.	Old Survey No.	Re Survey No.	Old Survey No.	Re Survey No.	Old Survey No.
----------------	---------------	----------------	---------------	----------------	---------------	----------------

PANCHAYAT UNION : NATHAPATTU VILLAGE

305	Pt		24		70	122	Pt		
43	Pt		23	45	80	131	Pt		
44	Pt	27	33	Pt	79	58	122	Pt	
42	Pt		29	Pt	78		125		
43	Pt		31	Pt	77	59	127		
42	Pt		28	Pt	76		126	Pt	
34	Pt	28	17	Pt	90		125		
44	Pt		21		74		122	Pt	
40	Pt		22		73		131		
43	Pt	29	29	Pt	72	60	127	Pt	
34	Pt		31	Pt	75	61	127	Pt	
41	Pt	30	36	Pt	46	93	126	Pt	
36	Pt		41		92	62	123		
33	Pt		35		91		124		
32	Pt	31	39		90		125		
35	Pt		40	Pt	98		122	Pt	
31	Pt		36		88	63	188		
30	Pt		38		82	Pt	129		
29	Pt		39		81	Pt	125		
21		32	39	Pt	47	96	64	130	
19	Pt		40	Pt	86	Pt	137	Pt	
20			44	Pt	88	Pt	138		
18	Pt	33	45	Pt	87	Pt	139		
17	Pt		44	Pt	83	Pt	65	141	
17	Pt		39	Pt	48	81	Pt	140	
13	Pt		248		82	Pt	142		
13	Pt	34	45	Pt	84	Pt	66	136	
11	Pt		44	Pt	86	Pt	113		
10	Pt	35	61	Pt	88	Pt	143		
11	Pt		49		49	84	Pt	144	
18	Pt		50		96	Pt	111		
11	Pt		48		86	Pt	112		
306			46		85	Pt	67	114	
12	Pt	36	52		82	68	133		
12	Pt		50	Pt	83		134		
13	Pt		59	Pt	81		135		
8	Pt		53		50	99	69	131	Pt
9	Pt		51		102	Pt	132		
2	Pt		216		98		122	Pt	
8	Pt	37	69	Pt	97		137	Pt	
2	Pt		58	Pt	100	Pt	70	119	Pt
3	Pt		57	Pt	51	96		118	Pt
2	Pt		77	Pt	100	Pt		117	Pt
3	Pt		56	Pt	52	96		120	Pt
2	Pt		55		95		71	116	
6	Pt		54		94		117	Pt	
5	Pt	38	49		90	72	108	Pt	
3	Pt		58		53	105		107	Pt
4	Pt		59		104		106	Pt	
8	Pt		60		54	102	Pt	73	114
7	Pt		61	Pt	103		115		
13	Pt		68	Pt	101	Pt		107	Pt
14	Pt		69	Pt	109		100		
12	Pt	39	68	Pt	55	101	Pt	109	
17	Pt		60	Pt	102	Pt	74	164	
16	Pt	40	63		119		165		
15	Pt	41	62		56	119		166	Pt
13	Pt		61	Pt	120	Pt		148	Pt
22		42	65	Pt	121	Pt		167	Pt
36			66		131	Pt	75	145	
26			64		57	119		148	Pt
25		43	67	Pt	120	Pt		146	
27		44	67	Pt	121	Pt		147	

STATEMENT OF VILLAGE SURVEY NUMBERS

Old Survey No.	Re Survey No.	Old Survey No.	Re Survey No.	Old Survey No.	Re Survey No.	Old Survey No.
						304
149		207	Pt			47
150	90	209	Pt			243
151	Pt	207	Pt			244
152		208	Pt			245
155	91	210				246
154	92	215				247
153		214				233
156	Pt	212				234
157		213				240
158		211				248
159	Pt	217	Pt			249
164		218		106		249
172		220	Pt			257
171		222				258
170	94	218	Pt	107		272
160		219				274
159	Pt	222	Pt			270
161	96	209	Pt			269
162		223	Pt			273
156	Pt	227	Pt	108		265
163	97	224		109		183
167		223	Pt			184
183	Pt	227	Pt	110		268
168	Pt	225				282
166	Pt	222	Pt	111		278
169	99	231	Pt			274
180	Pt	240				275
183	Pt	241				273
182	Pt	242		112		277
181		286	Pt			278
184	Pt	238	Pt			279
185	Pt	239	Pt			276
180	Pt	236		113		280
186		237				281
187	101	234	Pt	114		282
188		235	Pt	115		285
189		232	Pt			286
190		202	Pt			287
180	Pt	250	Pt	116		282
178	Pt	252		117		288
179	Pt	231	Pt	118		288
178	Pt	251	Pt	119		289
177		252	Pt			290
176	Pt	231	Pt	120		291
173	Pt	265				292
174	103	230				293
175		229				297
193		266	Pt			291
198		267				292
197	104	249				290
194	Pt	256		121		293
195	Pt	260				294
191		259				295
192		271		122		299
201		262				300
202		261				301
203		255				302
200	Pt	251	Pt	123		298
199		254				296
205		253				297
204	Pt	263		124		298
196	Pt	264				302

REVISION STATEMENT OF VILLAGE SURVEY NUMBERS

Old Survey No.	Re Survey No.	Old Survey No.	Re Survey No.	Old Survey No.	Re Survey No.	Old Survey No.
158		174		72		55
159		179 Pt	31	121		2 Pt
160		180		65 Pt		5
181 Pt	14	177		68		6
161 Pt		178		67	56	1 Pt
162 Pt	15	179 Pt		69		8
163		186		70		9
164		187		71 Pt		10 Pt
165		144 Pt	32	71 Pt		11 Pt
161 Pt		193 Pt		75	57	1 Pt
166	16	192		74 Pt		12 Pt
167		194	33	74 Pt		10 Pt
162 Pt		197		76		11 Pt
168		198		79	58	12 Pt
169		199		80	59	14
170 Pt		213		77		15 Pt
161 Pt	17			81		16 Pt
180	18			83		19 Pt
170 Pt	19	214		82		13
176	20	217		78	60	17
172		218 Pt		86		18 Pt
173	21	216	34	73		19 Pt
181 Pt		218 Pt	35	84		15 Pt
182	22	215		85		160 Pt
183	23	211 Pt		86	61	7
184		212		87		8
156 Pt	24	200		89		18 Pt
152 Pt		211 Pt		90	62	23 Pt
153		210		91		22
154 Pt		207	36	94	63	25
131 Pt		206 Pt		96		26
154 Pt		208		95		27
156 Pt		209	37	97	64	23 Pt
155	25	201 Pt		96		24
123		206 Pt	38		65	28
125		204	39		66	29 Pt
124		205	40	101 Pt	67	30
11 Pt	26	144 Pt		99		29 Pt
127		193 Pt	41	98	68	33
126		194	42			31
130 Pt		144 Pt	43	120	69	37
122		142	44	117		28
131 Pt		195		118	70	38 Pt
132		196	45	110		35
133		201 Pt		116		36
134 Pt	27	140		109		2 Pt
128		141	46	114	71	34
129		202		115		33
130 Pt		143		118	72	46
151 Pt		201 Pt	47		73	38 Pt
149		203	48			41 Pt
148	28	138	48/	106 Pt	74	38 Pt
150		139		105		40
152 Pt		134 Pt	49	106 Pt		39
151 Pt		137	50	104		41 Pt
134 Pt		135		103	75	
146		136		102	76	58
147	29	134 Pt	51	101 Pt		60
185	30	65 Pt		100		59
145		71 Pt	52	21 Pt		41 Pt
135 Pt		63	53	4 Pt		57
140		64		20 Pt	77	41 Pt

STATEMENT OF VILLAGE SURVEY NUMBERS

Old Survey No.	Re Survey No.	Old Survey No.	Re Survey No.	Old Survey No.	Re Survey No.	Old Survey No.
----------------	---------------	----------------	---------------	----------------	---------------	----------------

KONDUR PANCHAYAT UNION : KONDUR VILLAGE

- 43
- 44
- 45
- 46
- 50
- 47
- 49
- 53
- 54
- 205
- 56
- 55
- 47
- 51
- 52
- 32
- 39

UNION STATEMENT OF VILLAGE SURVEY NUMBERS

Old Survey No.	Re Survey No.	Old Survey No.	Re Survey No.	Old Survey No.	Re Survey No.	Old Survey No.
----------------	---------------	----------------	---------------	----------------	---------------	----------------

THURE PANCHAYAT UNION : VELISEMMANDALAM VILLAGE

1		141	22	73	50	21
2		142		74	51	22
3		143		75	52	23
4	25	144		76	53	24
5		145		77	54	25
6		146		78	55	26
7		147	11	79	56	27
8		148		80	57	28
9		149		81	58	29
10	26	150		82	59	30
11		151		83	60	31
12		152		84	61	32
13		153		85	62	33
14		154		86	63	34
15		155		87	64	35
16	28	156		88	65	36
17	29	157	12	89	66	37
18	30	158	13	90	67	38
19		159		91	68	39
20		160		92	69	40
21		161		93	70	41
22	31	162	14	94	71	42
23		163		95	72	43
24		164		96	73	44
25	32	165	15	97	74	45
26		166		98	75	46
27		167	16	99	76	47
28		168	17	100	77	48
29		169	18	101	78	49
30		170		102	79	50
31		171		103	80	51
32	33	172	19	104	81	52
33		173		105	82	53
34		174		106	83	54
35		175		107	84	55
36		176		108	85	56
37		177		109	86	57
38		178		110	87	58
39		179		111	88	59
40		180		112	89	60
41		181		113	90	61
42	34	182	20	114	91	62
43		183		115	92	63
44		184		116	93	64
45		185		117	94	65
46		186		118	95	66
47		187		119	96	67
48		188		120	97	68
49		189		121	98	69
50	35	190	21	122	99	70
51		191		123	100	71
52		192		124	101	72
53		193		125	102	73
54		194		126	103	74
55		195		127	104	75
56		196		128	105	76
57		197		129	106	77
58		198		130	107	78
59		199		131	108	79
60	36	200	22	132	109	80
61		201		133	110	81
62		202		134	111	82
63		203		135	112	83
64		204		136	113	84
65		205		137	114	85
66		206		138	115	86
67		207		139	116	87
68		208		140	117	88
69		209		141	118	89
70		210		142	119	90
71		211		143	120	91
72		212		144	121	92
73		213		145	122	93
74		214		146	123	94
75		215		147	124	95
76		216		148	125	96
77		217		149	126	97
78		218		150	127	98
79		219		151	128	99
80		220		152	129	100
81		221		153	130	101
82		222		154	131	102
83		223		155	132	103
84		224		156	133	104
85		225		157	134	105
86		226		158	135	106
87		227		159	136	107
88		228		160	137	108
89		229		161	138	109
90		230		162	139	110
91		231		163	140	111
92		232		164	141	112
93		233		165	142	113
94		234		166	143	114
95		235		167	144	115
96		236		168	145	116
97		237		169	146	117
98		238		170	147	118
99		239		171	148	119
100		240		172	149	120

STATEMENT OF VILLAGE SURVEY NUMBERS

Old Survey No.	Re Survey No.	Old Survey No.	Re Survey No.	Old Survey No.	Re Survey No.	Old Survey No.
MADURAI PANCHAYAT UNION : PERIYAKANGANANKUPPAM VILLAGE						
157		161		30	79	50
154		163			74	51
156		164			86	18 Pt
158	17	162			80	52
155		168			78	18 Pt
152 Pt		171			81	20
153		104		31	75	27
148		105			174	53
152 Pt		107			72	17
149	18	167			76	16
151		166		32	68	54
146		169			69	55
147		168			112	88
145 Pt		170			70	193
143		180			73	83
142 Pt	19	165			71	15
144	20	181		33	67	14
145 Pt	21	171		34	62	13
147		172 Pt			64	9
145 Pt		179			63	8
140 Pt		178			66	10
141	22	175 Pt		35	59	7 Pt
139 Pt		177			58	11
142 Pt		176			60	12
140 Pt	23	172 Pt			57 Pt	6 Pt
138 Pt		103		36	55	4
139 Pt		173			56	5
138 Pt		102		37	54 Pt	6 Pt
137		100		38	53 Pt	7 Pt
122		101			57 Pt	2
123		99			45	1
121	24	108			51	61
132		109 Pt			53 Pt	183
133 Pt	25	117		39	44	182 Pt
124		114			43	184
134		113		40	46	185
135		115			38 Pt	189
136		116			47	186
120		110		41	48	187
107		111 Pt			49	188
118	26	111 Pt			50	191
119		98 Pt		42	54 Pt	189
109		93 Pt		43	37	190
117		94 Pt			38 Pt	192
116		97			36	182 Pt
27		96			39 Pt	203
127		98 Pt		44	65	205
126 Pt	27	175 Pt		45	35	194
128		174			36	195
129		71			33	196
31		92			32	197
130		90			34	198
133 Pt	28	93 Pt			38 Pt	199
105 Pt		94 Pt			39 Pt	200
106		95		46	40	201
125		69		47	41	182 Pt
126 Pt		89		49	30	202
140	29	86			28	204
150 Pt		88			25	206
150 Pt		85			24	

STATEMENT OF VILLAGE SURVEY NUMBERS

	Old Survey No.	Re Survey No.	Old Survey No.	Re Survey No.	Old Survey No.	Re Survey No.	Old Survey No.
	35		95		21		
	36	17	91	36	4		
	37		93 Pt		2		
	38	18	66		1		
	39		61				
	40		65				
	41	19	61				
	42		93 Pt				
	74		60				
	73		62				
	76		63 Pt				
	72		64 Pt				
	71	20	59				
	89 Pt	21	58 Pt				
	67 Pt	22	52 Pt				
	68		58 Pt				
	69	23	43				
	70		52				
	75	24	34				
	76		43				
	79	25	32				
	78		33				
	77		44				
	76	26	11				
	80		12				
	81	27	10				
	79	28	13				
	82		14				
	83		15				
	89 Pt		8				
	88	29	16				
	89 Pt		29				
	67 Pt		26				
	90		7				
10	84		14				
	85		6				
	87	30	24				
11	100 Pt		25				
	86		17				
	98		24				
	99		25				
	94		17				
	96		5				
	97	31	50				
	89 Pt		28				
12	100 Pt		30				
	103		27				
	102	32	48				
	101		31				
13	104		47				
	105	33	49				
14	107		50				
	115		51				
	106 Pt		53				
	112 Pt	34	54				
	114		55				
15	108		22				
	110		23				
	111		56				
	112 Pt		57				
	113	35	19				

STATEMENT OF VILLAGE SURVEY NUMBERS

Old Survey No.	Re Survey No.	Old Survey No.	Re Survey No.	Old Survey No.	Re Survey No.	Old Survey No.
----------------	---------------	----------------	---------------	----------------	---------------	----------------

PANCHAYAT UNION : UCHIMEDU VILLAGE

121		70 Pt	38	7 Pt		
118 Pt	18	72		3		
119		70 Pt		4 Pt		
120		59				
113		34				
117		33				
118 Pt		35				
115		50				
114	24	49				
116		51				
112 Pt		52				
111		48 Pt				
86		47				
110	25	33				
102		35				
109		36				
108		37				
106		39				
107		48 Pt				
22	26	38				
103		41				
29		43				
97		44				
101		40				
98		45				
103		46				
104	27	32 Pt				
105		42				
100	28	32 Pt				
99	29	29				
96		28 Pt				
112 Pt		30				
93		31				
112 Pt	30	24				
92		16				
94		13				
95		25				
61 Pt		27				
61 Pt		28 Pt				
83 Pt		26				
88		12				
87	31	14				
89		12				
83 Pt		11				
90		9				
112 Pt	32	8				
91	33	22 Pt				
		17				
86		18				
85	34	22 Pt				
84		21 Pt				
83 Pt		23				
78		29				
79	35	21 Pt				
80		20				
81	36	6 Pt				
82		19				
77		7 Pt				
83 Pt	37	6 Pt				
74		7 Pt				
75		2				
71		4 Pt				

STATEMENT OF VILLAGE SURVEY NUMBERS

Old Survey No.	Re Survey No.	Old Survey No.	Re Survey No.	Old Survey No.	Re Survey No.	Old Survey No.
----------------	---------------	----------------	---------------	----------------	---------------	----------------

THE PANCHAYAT UNION : SUBHA UPPALAVADI VILLAGE

24		19	Pt			
25	Pt	1				
25	Pt	2				
37	Pt	24	4			
38	Pt		5			
37	Pt	25	14	Pt		
38	Pt	26				
41	Pt	27	16	Pt		
36			14	Pt		
39			13			
40			12			
33			15	Pt		
34		28	10	Pt		
32			9	Pt		
41	Pt	29	10	Pt		
42	Pt		11			
43	Pt	30	9	Pt		
32	Pt	31	8			
33	Pt		7			
34	Pt	32	46			
25	Pt		44	Pt		
32	Pt	33	44	Pt		
25	Pt					
34	Pt					
30	Pt					
31	Pt					
29						
26	Pt					
28	Pt					
27	Pt					
22	Pt					
26	Pt					
22	Pt					
22	Pt					
26	Pt					
22	Pt					
22	Pt					
23	Pt					
26	Pt					
26	Pt					
23	Pt					
24	Pt					
23	Pt					
22	Pt					
24	Pt					
22	Pt					
24	Pt					
20	Pt					
22	Pt					
15	Pt					
16	Pt					
27	Pt					
21						
22	Pt					
20	Pt					
15	Pt					
16	Pt					
16	Pt					
15	Pt					
14						
18						
16	Pt					
16	Pt					
15	Pt					
20						
21						
17						
19	Pt					

REVISION STATEMENT OF VILLAGE SURVEY NUMBERS

Old Survey No.	Re Survey No.	Old Survey No.	Re Survey No.	Old Survey No.	Re Survey No.	Old Survey No.
PANCHAYAT UNION : GUNDU UPPALAVADI VILLAGE						
90 Pt		54 Pt		583		626
91 Pt	17	53 Pt		588		614 Pt
93		61 Pt		589		620 Pt
89 Pt		50 Pt		590		621 Pt
86 Pt		63		591		160
84 Pt		69		592		162
87 Pt		64 Pt		593		104
88 Pt	18	69		594		110
83 Pt		71		595		116
85 Pt		68		601		119
86 Pt		64 Pt		602		128
83 Pt		67		605		159
82 Pt	19	66		622	32	581 Pt
78 Pt		77 Pt		623		579 Pt
79 Pt		59		624		656 Pt
76 Pt		65		95		555 Pt
77 Pt	20	62		96		556
81 Pt		64		97		557
82 Pt		60		13		564
74 Pt		56 Pt		14 Pt		568 Pt
80 Pt	21	55		93		562
75 Pt		56 Pt		94		558
47 Pt	22	54		91		561
81 Pt		24		56		563
73 Pt	23	22		57	33	549
47 Pt		21		61		555 Pt
48 Pt		20		62		558 Pt
70		18		66		559
81 Pt	24	15		304		560
47 Pt		14 Pt		27		561
45 Pt		12		53		562
48 Pt		13		58		564
46 Pt	25	8		59		565 Pt
44 Pt		7 Pt		60		568
42 Pt		10		63		566
43 Pt		11		64		574
49		12		68	34	580
38 Pt	26	6		69		581 Pt
39 Pt		7 Pt		70		579 Pt
40 Pt	27	5 Pt		71		577
41 Pt	28	4 Pt		72		574
37 Pt	29	3 Pt		73		578
28		4 Pt		54		576
29	30	4 Pt		55		571
30 Pt		1 Pt		65		575
33 Pt	31	1 Pt		155		572
34 Pt		2		157		573
26		5 Pt		150		567
27		7 Pt		582		570
9 Pt		10		584	35	624
25		11		585		580
10		12		586 Pt		579
24		15		587		571
9 Pt		23		598		575
35 Pt	15	26		599		576
36 Pt		65		603		578
32 Pt		92		604 Pt		624
31 Pt		98		607 Pt	36	613
30 Pt		109		608 Pt		614 Pt
50 Pt	16	111		614 Pt		615
53 Pt		118		620 Pt		616
51 Pt		120		621 Pt		617

UNION STATEMENT OF VILLAGE SURVEY NUMBERS

Old Survey No.	Re Survey No.	Old Survey No.	Re Survey No.	Old Survey No.	Re Survey No.	Old Survey No.
619		679	48	764	58	296
620 Pt		680	49	781		258
621 Pt		681		782		296
625 Pt		682	50	783	60	262
626 Pt		683		784		267
627		675		789		260
628	44	636		790		261
608 Pt		661	51	764		259
614		662		788	61	256 Pt
620 Pt		637		761		258
621 Pt		638		762	62	256 Pt
625 Pt		639		785	63	250
626 Pt		640		786		247
605 Pt		641		787		251
606 Pt		642	52	763		252
607 Pt		643		710		253
606 Pt		650		760		254
773		651		761		255
774		658		759	64	243
672		659		711		244
604 Pt		660	52	712		256
611		648		713		248
671		649		753		245
605 Pt		647		755		249
607		646		758		246
608 Pt		645		756		239
610		727		754		240
609		644	53	757		241
612	45	716	54	791		242
612		717		792	65	256
775		718		793	66	317
776		720		801 Pt		315
777		721		794		316
778		722		795	67	311
779		715		796		312
780		723		797		314
780		725		798		315
624		726		799		313
630		727		800		317
634		724	55	801 Pt		320
765		719		802		319
631		728		803		318
632	46	695		804	68	302
633		684		805		306
635		665	56	266		309 Pt
767		696		267		300 Pt
768		709 Pt		265		301 Pt
769		714		263		303
766	47	765		264		304
629		703		261		305
663		704	57	268		307 Pt
664		705		269		308 Pt
665		706		270		309
666		707		267		310
667		708		269		321
668		701		266		326 Pt
669		700		271		324 Pt
670		699		277		330
672		702		272		331 Pt
673		698		276		322
674		697		278	69	297
		700		273		296

STATEMENT OF VILLAGE SURVEY NUMBERS

Old Survey No.	Re Survey No.	Old Survey No.	Re Survey No.	Old Survey No.	Re Survey No.	Old Survey No.
PANCHAYAT UNION : GUNDU UPPALAVADI VILLAGE						
298		537		390	Pt	504
300		538		445		505
296		536		391		506
285		540		394		516
286		526		388		514
287		524		383		510
288		525		343		384
289		527		444		385
290		535		392		386
275	77	523	82	469		395
284	78	362		470		507
282		363		471		508
283		364		437		509
281		332		468		512
279		528		428		383
280		100	Pt	429		511
294		301	Pt	426		512
293		307	Pt	425	85	368
741		308	Pt	433		382
295		309	Pt	450	Pt	367
292		324	Pt	451		365
291		325		454		366
729		326	Pt	455		369
731		327	Pt	456		364
730		328		460		363
751		329	Pt	453		362
752	79	332		430		360
750		324	Pt	442		361
742		327	Pt	459		370
743		329	Pt	461		371
744		330		466		372
745		331	Pt	467		373
746	80	342		452		374
747		344		484	83	375
732		379		410		355
733		380	Pt	411		357
734		381		412		358
735		376		413		359
736		377		415	86	495
737		345		416		497
738		370		417		498
739		352		418		408
740		353		420		496
741		346		409		499
749		338		421		500
748		337		424		501
571		341		422		502
752		347		400		517
74		351		401		503
533		349		402		504
531		348		403		516
530		366		404		512
529		335		405		513
75		336		406		514
76		334		407		515
546		333		399		518
544		340		398		522
545	81	447		397		519
595		448		323		520
542		449		427		521
543		450	Pt	484		404
541		446		396	84	563
					87	

STATEMENT OF VILLAGE SURVEY NUMBERS

	Old Survey No.	Re Survey No.	Old Survey No.	Re Survey No.	Old Survey No.	Re Survey No.	Old Survey No.
	549		9		129		207
	550		10		128		208
	547		23		130		209
	548		24		73 Pt		203
	544		22		74 Pt		206
	545		26		75 Pt		201
	448		25		76 Pt		200
	494		152		77 Pt		199
	552		151		83 Pt		195
	551		7		133		204
	493	97	27	99	2670		205
	492		28	100	136	113	202
	491		29		137		226
	490		30 Pt		147		190
	488		31 Pt		140		209
	489		32 Pt		141		210
	486		33 Pt		142		214
	494		34 Pt		148		215
	484		35 Pt		146		216
	482		36 Pt		142		217
	481		37 Pt		143		218
	479		38 Pt		138		220
	480		39 Pt		139		221
	478		47 Pt		168		222
	483		40 Pt	101	139		223
	477		46 Pt		168		224
	478		41 Pt	102	2671	114	225
	474		42 Pt		2761		238
	473		52 Pt	103	168		237
	472		53 Pt	104	168		236
	475		54 Pt		177 Pt		233
	476		75 Pt		179	115	234
90	161		78 Pt		169 Pt		233
	162		79 Pt		178		234
	159		80 Pt		170		254
	158		81 Pt		180		232
	155		82 Pt	105	181	116	776
	157		83 Pt		165		277
	156		84 Pt		166		285
	154		84 Pt		167		190
	153		43 Pt	106	166	117	228
	163		44 Pt	107	166		229
	174		45 Pt		166		230
	8		45 Pt		167		231
	163		50 Pt		169 Pt		237
91	164		48 Pt		170	118	237
	161		50 Pt	108	171	119	188
	166		51 Pt		172	120	227
	167		61 Pt		173	121	189
	142	98	85 Pt	109	174	122	191
	143		86 Pt		170		196
93	144		87 Pt		175		167
	145		88 Pt	110	185		195
	267		50 Pt		176		194
	145		49	111	177 Pt		193
	149		81 Pt		174 Pt		190
94	150		89		189	123	189
	145		139		185 Pt	124	185
	149		135	112	175	125	187
	145		134		219	126	182
95	166		90 Pt		214		183
96	2		91 Pt		213		175
	3		92 Pt		212		184
	4		132		211		185
					215	127	181

STATEMENT OF VILLAGE SURVEY NUMBERS

Old Survey No.	Re Survey No.	Old Survey No.	Re Survey No.	Old Survey No.	Re Survey No.	Old Survey No.
----------------	---------------	----------------	---------------	----------------	---------------	----------------

MOORE PANCHAYAT UNION : KOOTHAPAKKAM VILLAGE

1						
2						
3						
4						
5						
6						
7						
8						
9						
10						
11						
12						
13						
14						
15						
16						
17						
18						
19						
20						
21						
22						
23						
24						
25						
26						
27						
28						
29						
30						
31						
32						
33						
34						
35						
36						
37						
38						
39						
40						
41						
42						
43						
44						
45						
46						
47						
48						
49						
50						
51						
52						
53						

STATEMENT OF VILLAGE SURVEY NUMBERS

Old Survey No.	Re Survey No.	Old Survey No.	Re Survey No.	Old Survey No.	Re Survey No.	Old Survey No.
3	10	114		79		58 Pt
1		113		124 Pt		128 Pt
2 Pt		11		125 Pt	45	128 Pt
5	11	106 Pt		126 Pt		55 Pt
4	12	106 Pt		127 Pt		56 Pt
10		13	34	88		57 Pt
11 Pt	13	93		111 Pt	46	52 Pt
9 Pt		95 Pt		74		54 Pt
8		97 Pt		87		53 Pt
6		14		86	47	54 Pt
12		9 Pt		85	48	54 Pt
13		98	35	88		130 Pt
14	15	91 Pt		89		131
7		100		69 Pt		132
15 Pt		99 Pt		70 Pt	49	133
16 Pt	16	91 Pt		71 Pt	50	136 Pt
17	17	101 Pt	36	89 Pt		134
19		102 Pt		63 Pt		135
18	18	103 Pt		62 Pt	51	133
20 Pt		102 Pt		64 Pt	52	137
27	19	99 Pt		65 Pt	53	133 Pt
28		105 Pt		61 Pt		363
26 Pt		103 Pt		66 Pt	54	123 Pt
25 Pt		106 Pt	37	60 Pt	55	116
20 Pt	20	106 Pt		68 Pt		302
24	21	106 Pt	38	71 Pt	56	122 Pt
21		105		72 Pt	57	116 Pt
40 Pt		107		57 Pt	58	121 Pt
29		108		73 Pt		122 Pt
30	22	105 Pt		75 Pt	59	119
31 Pt		104 Pt		76		120
22		111 Pt		77		121 Pt
32 Pt	23	106 Pt	39	73 Pt	60	116 Pt
33		110		75 Pt	61	116 Pt
34		111		76 Pt	62	117 Pt
37		109		77		118 Pt
36 Pt	24	112 Pt		73	63	117 Pt
35	25	112 Pt		53	64	116 Pt
1	27	112 Pt		39	65	115
7	28	80 Pt		59		116
20 Pt		82 Pt		60	66	306
30 Pt		83 Pt		58 Pt		193 Pt
40 Pt		84 Pt		158	67	195 Pt
35	29	124 Pt	40	61 Pt		124 Pt
36		125 Pt		43	68	195
37		126 Pt		44		311
38		123A Pt		60 Pt	69	309
39	30	128 Pt		45 Pt	70	308
299		129	41	41 Pt		309 Pt
300	31	123A Pt		45 Pt	71	195 Pt
306		128 Pt		42 Pt	72	190
41	32	80		46 Pt		191 Pt
42		82 Pt	42	41 Pt		192 Pt
43		124 Pt		47	73	183
61		125 Pt		48		184
97 Pt		126 Pt		49		186 Pt
93	33	57 Pt		50		185
94 Pt		75 Pt	43	58 Pt		189
95 Pt		78		52 Pt		188
96 Pt		57 Pt		54 Pt	74	182
97 Pt		81 Pt		57 Pt		307
106 Pt		82 Pt	44	158 Pt	75	182

UNION STATEMENT OF VILLAGE SURVEY NUMBERS

Old Survey No.	Re Survey No.	Old Survey No.	Re Survey No.	Old Survey No.	Re Survey No.	Old Survey No.
----------------	---------------	----------------	---------------	----------------	---------------	----------------

88 PANCHAYAT UNION : THIRUVENDHIPURAM VILLAGE

178 Pt	99	229 Pt		202 Pt		347 Pt
179		313 Pt		200 Pt		318 Pt
180		22 Pt		211 Pt	147	322 Pt
177	100	227 Pt		197		242 Pt
175	101	206 Pt		195		243 Pt
174		323 Pt		198		244 Pt
176		329 Pt		199	148	246 Pt
187		33 Pt		210 Pt		243 Pt
173	102	226 Pt	126	324 Pt		247 Pt
172	103	312 Pt		205 Pt		249 Pt
171		225 Pt		208 Pt	149	245 Pt
170	104	226 Pt		207 Pt		249 Pt
169 Pt		348 Pt		345 Pt		260 Pt
168 Pt	105	201 Pt	127	344 Pt	150	249 Pt
167 Pt		202 Pt	128	232 Pt		260 Pt
166 Pt	106	197 Pt		327 Pt	151	256 Pt
164 Pt		199 Pt	129	325		350 Pt
165		200 Pt		326		331 Pt
166 Pt	107	201 Pt		356 Pt		249 Pt
134		200 Pt	130	327 Pt	152	331 Pt
133 Pt		196		254 Pt		256 Pt
156 Pt		199		328 Pt		257 Pt
157 Pt		197	131	329 Pt		258 Pt
155 Pt	108	221 Pt		235 Pt		259 Pt
154 Pt		349 Pt		236 Pt	153	256 Pt
153 Pt		346 Pt		251 Pt		260 Pt
175 Pt	109	349 Pt		255 Pt	154	260 Pt
162 Pt	110	215 Pt	132	255 Pt	155	260 Pt
163	111	350 Pt		256 Pt	156	260 Pt
161	112	350 Pt	133	255 Pt		269 Pt
159 Pt		334 Pt		328 Pt	157	261 Pt
158 Pt	113	335 Pt	134	254 Pt		338 Pt
160		350 Pt	135	232 Pt		262 Pt
182		222		233		269 Pt
160	114	340 Pt		254		378 Pt
304		223 Pt	136	234 Pt	158	269 Pt
147 Pt	115	310 Pt		235 Pt		264 Pt
149 Pt		340 Pt		319 Pt		265 Pt
150 Pt	116	338 Pt		320 Pt		266 Pt
148 Pt		310 Pt	137	235 Pt		342 Pt
151 Pt	117	341 Pt		320 Pt		268 Pt
147 Pt		323 Pt		239 Pt		263
146	118	223 Pt		237 Pt	159	266 Pt
304		357 Pt	138	236 Pt		276 Pt
305		340 Pt	139	234 Pt	160	276 Pt
138		330 Pt	140	234 Pt		277 Pt
305		337 Pt		252 Pt		275 Pt
139 Pt	119	336		253 Pt		289 Pt
138 Pt	120	220	141	236 Pt		290 Pt
143 Pt	121	219 Pt		252 Pt	161	272 Pt
140 Pt		343 Pt	142	251 Pt		273 Pt
316		332 Pt		249 Pt		274 Pt
224 Pt		333	143	248 Pt		277 Pt
314 Pt	122	217 Pt	144	321 Pt		275 Pt
230 Pt		218 Pt		238 Pt		292 Pt
304 Pt		330 Pt		239 Pt	162	260 Pt
224 Pt	123	324 Pt		241 Pt		269 Pt
229 Pt	124	212 Pt	145	321 Pt		270 Pt
230 Pt		213		240 Pt		271
228 Pt		214		239 Pt		268 Pt
230 Pt	125	203 Pt		322 Pt	163	271 Pt
231 Pt		204 Pt		241 Pt		272 Pt

Old Survey No.	Re Survey No.	Old Survey No.	Re Survey No.	Old Survey No.	Re Survey No.	Old Survey No.
----------------	---------------	----------------	---------------	----------------	---------------	----------------

THIRUVENDHIPURAM VILLAGE

264 PC
 274 PC
 294 PC
 294 PC
 295 PC
 296 PC
 297 PC
 294 PC
 298 PC
 296 PC
 293 PC
 289 PC
 290 PC
 291 PC
 292 PC
 293 PC
 266 PC
 277 PC
 288 PC
 279 PC
 280 PC
 250 PC
 287
 286
 284 PC
 285 PC
 283 PC
 284 PC
 280 PC
 280 PC
 281 PC
 283 PC
 284
 282

Old Survey No.	Re Survey No.	Old Survey No.	Re Survey No.	Old Survey No.	Re Survey No.	Old Survey No.
----------------	---------------	----------------	---------------	----------------	---------------	----------------

1988 PANCHAYAT UNION : KUMARAPETTAI VILLAGE

1						
2						
3						
4						
5						
6						
7						
8						
9						
10						
11						
12						
13						
14						
15						
16						
17						
18						
19						
20						
21						
22						
23						
24						
25						
26						
27						
28						
29						
30						
31						
32						
33						
34						
35						
36						
37						
38						
39						
40						
41						
42						
43						
44						
45						
46						
47						
48						
49						
50						
51						
52						
53						
54						

STATEMENT OF VILLAGE SURVEY NUMBERS

Old Survey No.	Re Survey No.	Old Survey No.	Re Survey No.	Old Survey No.	Re Survey No.	Old Survey No.
55		43		135		308
54 Pt		38		138		169
66 Pt		39		139		306
56 Pt		40	34	140		307
57 Pt		42		131	49	169
59 Pt		72		130		170
59 Pt	18	44		111 Pt	50	294
60		50		129		313
57 Pt		65		126		314
61	19	66		140		311
62	20	69		141		312
63		106		123		310
64		68		124		180
54 Pt		67		125	51	294
12		70		128		295
13 Pt		71		126		296
11	21	66	35	118		298
10	22	72		117		297
9	23	32		119		305
6 Pt		37 Pt		120		309
1 Pt		36 Pt		121	52	291
1 Pt		34 Pt		116		292
5		33		127		293
6 Pt	24	73		115	53	288
7		35		122		298
172		36 Pt	36	123	54	147
4		37 Pt		124		246
2		75		125	55	151
3		76		142	56	232
19		34 Pt		143		150
21	25	27		144		232
20	26	84		230		150
18		81		145		233 Pt
18		93		147		148 Pt
13 Pt		80	37	147 Pt		234
16		78	38	146		235
8		79	39	228	57	148 Pt
14	27	88		163		231
17		89		228		239
15		90	40	229		148 Pt
53		92		165 Pt		240
60		93		164		242 Pt
52		95	41	165 Pt		153
64		94	42	166 Pt		244
56 Pt	28	86		301		241
50	29	96		300		242 Pt
49		101		302		243
46 Pt	30	105		304	58	233 Pt
47		109		305		236
48	31	107		303		239
29		108	43	166 Pt		148 Pt
22	32	110 Pt		305 Pt		149
22		113		167 Pt		238
46 Pt		114	44	167 Pt		237
23		112		172 Pt		152
25		110 Pt	45	172 Pt		153
24		111 Pt		171	59	246 Pt
28	33	110 Pt	46	173		154
26		111 Pt		174		245
27		136	47	170		246 Pt
45		132		168		283
31		133		169		284
41		134	48	305		287

	Old Survey No.	Re Survey No.	Old Survey No.	Re Survey No.	Old Survey No.	Re Survey No.	Old Survey No.
	288		211		196		366
	247 Pt		210		197	122	342
	248		209		198 Pt		343
	247	89	267		411		364
	256		162		387		188
	249		266	105	191 Pt		186 Pt
	250 Pt		269	106	191 Pt		187 Pt
	253	90	219		332		338
	255		217	107	380 Pt	123	330
	252		218	108	201		331
	254		220 Pt		379 Pt		332
	251		216		380 Pt		341
	257 Pt		215	109	379		340
	258		211		388	124	333
	281 Pt		214	110	386		325 Pt
	281 Pt		213		377 Pt		335
	282		268		379 Pt		332
	289	91	220 Pt	111	377 Pt		336 Pt
	280	92	220 Pt	112	378 Pt		339
	260		223	113	378 Pt		187
	259 Pt		221		380 Pt		336 Pt
	257 Pt		222	114	380 Pt	125	327 Pt
	156		205	115	380 Pt		326
	261 Pt		22		382		325 Pt
	261 Pt	93	225 Pt	116	381		328
	259	94	373	117	392		327 Pt
	262 Pt		225 Pt		186		329
	250 Pt	95	225 Pt		196	126	321 Pt
	257 Pt	96	225 Pt		354		322
	263	97	225 Pt		356		187
	158	98	226		357		323
	157		375		358		187
	261 Pt		376		359		324
	262 Pt		416		360		325 Pt
	264		418		361		187
	159	99	374		364		324
	260		398		369		186 Pt
	161 Pt		356		382	127	319
	265 Pt		376 Pt		383		320
	265 Pt	100	221		388		321 Pt
	262 Pt		220 Pt		389		318
	155		206 Pt		390	128	187 Pt
	272		203		391		316
	271 Pt		204		392		317
	276		205		393		181 Pt
	273		206 Pt		394		315
	274		376 Pt		396		182
	275		384		412		183
	280	101	202	118	184		186 Pt
	279		200		189	129	181 Pt
	191		377	119	186	130	185
	274		378		392		367
	278		385		365 Pt		184
	270		415		366		398
	271 Pt		208	120	566		399
	209	102	207		365 Pt	131	179 Pt
	192	103	208	121	186 Pt		178 Pt
	191		198		187 Pt		179 Pt
	193		199 Pt		337		349
	288	104	197		186 Pt		348
	270		191 Pt		187 Pt	132	177
	212		194 Pt		186 Pt		179 Pt

STATEMENT OF VILLAGE SURVEY NUMBERS

	Old Survey No.	Re Survey No.	Old Survey No.	Re Survey No.	Old Survey No.	Re Survey No.	Old Survey No.
	404						
	350						
	405						
111	410						
	175						
	353						
	409						
	176						
	351						
	406						
	408 Pt						
	407						
114	346						
	351						
	405						
115	403						
	345						
116	372						
	371						
	402						
	376						
117	347						
118	368						
119	369						
	400						
	401						
140	414						
	413						
141	363						
	227						
	362						

STATEMENT OF VILLAGE SURVEY NUMBERS

Old Survey No.	Re Survey No.	Old Survey No.	Re Survey No.	Old Survey No.	Re Survey No.	Old Survey No.
----------------	---------------	----------------	---------------	----------------	---------------	----------------

KARAIYERAVITTAKUPPAM VILLAGE

2						
1						
9	R					
10						
6	R					
3						
4						
5						
6	R					
7						
8						
9	R					
11						
14	R					
15	R					
14	R					
16						
17						
12						
13						
14	R					
18	R					
14	R					
18	R					
19						
20						
21	R					
22						
23	R					
21	R					
21	R					
21	R					
23	R					
24						
25						
26						
27						
28						
29						
30						
31						
32						
33						
34						
35						
36						
37						
38						
39						
40						
41						
42						
43						
44						
45						
46						
47						
48						
49						
50						
51						
52						
53						
54						
55						
56						
57						
58						
59						
60						
61						
62						
63						
64						
65						
66						
67						
68						
69						
70						
71						
72						
73						
74						
75						
76						
77						
78						
79						
80						
81						
82						
83						
84						
85						
86						
87						
88						
89						
90						
91						
92						
93						
94						
95						
96						
97						
98						
99						
100						

STATEMENT OF VILLAGE SURVEY NUMBERS

Old Survey No.	Re Survey No.	Old Survey No.	Re Survey No.	Old Survey No.	Re Survey No.	Old Survey No.
----------------	---------------	----------------	---------------	----------------	---------------	----------------

KARUPPADITHUNDU VILLAGE

1		5	
18 Pt	5	6 Pt	
2 Pt		7	
15 Pt	6	8	
17		9 Pt	
5 Pt	7	11	
4 Pt		14 Pt	
6 Pt	8	15 Pt	
7 Pt	9	14 Pt	
8	10	16	
3 Pt	11	17	
6 Pt	12	12	
4 Pt		13	
15 Pt		14 Pt	
14 Pt	13	18 Pt	
13	14	18 Pt	
48	15	18 Pt	
20	16	19	
22		20	
23		21 Pt	
12		22	
11		23 Pt	
15 Pt	17	21 Pt	
16	18	21 Pt	
19	19	21 Pt	
28		23 Pt	
27			
26			
18 Pt			
29 Pt			
29 Pt			
21 Pt			
25			
24			
30			
31			
32			
33			
34			
35			
36			
37 Pt			
37 Pt			
39			
38 Pt			
42			
41			
29			
37 Pt			
38 Pt			
40			
43			
44			
45			
46			
47			
2			
1			
9 Pt			
10			
6 Pt			
3			

RELATION STATEMENT OF VILLAGE SURVEY NUMBERS

Survey No.	Old Survey No.	Re Survey No.	Old Survey No.	Re Survey No.	Old Survey No.	Re Survey No.	Old Survey No.
1	1						
2	2						
3	3						
4	4						
5	5						
6	6						
7	7						
8	8						
9	9						
10	10						
11	11						
12	12						
13	13						
14	14						
15	15						
16	16						
17	17						
18	18						
19	19						
20	20						
21	21						
22	22						
23	23						
24	24						
25	25						
26	26						
27	27						
28	28						
29	29						
30	30						
31	31						
32	32						
33	33						
34	34						
35	35						
36	36						
37	37						
38	38						
39	39						

VALORE PANCHAYAT UNION : VETTUKULAM VILLAGE

RELATION STATEMENT OF VILLAGE SURVEY NUMBERS

Re Survey No.	Old Survey No.	Re Survey No.	Old Survey No.	Re Survey No.	Old Survey No.	Re Survey No.	Old Survey No.
CUDDALORE PANCHAYAT UNION : CUDDALORE VILLAGE							
1	343 Pt	42	330 Pt		12		55
	344 Pt		354		14		56
2	344 Pt	43	330 Pt		22		57
	343 Pt	44	329	88	15		58
3	342	45	294		16		96
4	341	46	295		19		92
5	339	47	327		20	98	94
6	338	48	300		21		122
7	337	49	301		18	99	133
8	333	50	323 Pt		17		134
9	331	51	323 Pt	89	23		135
	332	52	325		24	99	131
	382		324		26		138
10	334		326		30	100	129
11	336	53	321 Pt		31	101	136
12	340		322		25		137
	345	54	321 Pt		29		138
	346	55	318		28		139
	347	56	319 Pt	90	104		140
	348		320		105		141
	349	57	319 Pt		80	102	92
	350	58	317	91	103		93
	351	59	316		106		135
	352	60	315		102		91
	353	61	310		27	103	60
	354	62	309	92	101		59
	355	63	311		116		68
13	290	64	273		99	104	63
14	291	65	303		120		62
15	419	66	308		119		61
16	288	67	274	93	98		65
17	287	68	275		99		67
18	285	69	272		121		64
19	286		257		97	105	66
20	304	70	313	94	35		74
21	305		312		34		73
22	278	71	314		38		70
	280		313		39		72
23	281	72	271		98		69
24	284	73	270		32		71
	285		255		40	106	81
25	283	74	269		33		79
26	282	75	267		36		78
27	279	76	263		37		77
29	277	77	261	95	48		82
30	278	78	259		51	107	76
	277		260		52		75
28	276		266		47		84
31	306	79	268		42		83
32	307	80	265		45	108	85
33	303	81	264		46		86
34	302	82	263	95	47		88
35	299	83	4		44		87
36	297 Pt	84	7 Pt		41	109	89
	298	85	7 Pt		42	110	90
37	292		8		43		89
	297 Pt		10		96	111	142
	289		9		97		143
38	297 Pt	86	6	96	49		140
39	296		11		48	112	144
40	293		5		50	113	145
41	335		262	97	53	114	148

RELATION STATEMENT OF VILLAGE SURVEY NUMBERS

Re Survey No.	Old Survey No.	Re Survey No.	Old Survey No.	Re Survey No.	Old Survey No.	Re Survey No.	Old Survey No.
	147	129	118		203		3441
	146		123		204		3422
	145		117	143	198		3421
115	149		124		206		3415
	153	130	112		200		3414
	167		116		199		3420
	154		118	144	206		3429
116	168		107		205		3416
	167		113		204		3417
	156		114		243		3418
	166	131	108		210		3419
	157		107		211	153	3444
	161		111		233	154	3511
	158		109		213		3509
117	163 Pt		110	145	232		3510
	169	132	115		234		3445
	170	133	186		233	155	3447
	164		189		231	156	3495
	165		188	146	240		3496
	163 Pt		184	147	230		3497
118	159		185		228		3498
	160		187		229		3506
119	171	134	190		227		3508
	161 Pt		191		225		3500
	163 Pt		192		226		3501
	162 Pt		256 Pt	148	207		3502
	208	135	256 Pt		209		3503
	209		254		213		3505
	214		252		212		3504
	162 Pt		253		211		3507
	161 Pt	136	257	149	224	157	3519
	215		250		223		3518
120	168 Pt		240		222		3516
	172		247		220		3515
	173		242		221		3517
	174		249		218		3520
121	126		245		217		3494
	168 Pt	137	193		219		3622
122	151		194	150	214		3524
	127	138	195		215		3513
	168 Pt		249		216		3514
	150		196		217		3521
	152		248	151	3412		3512
123	130		197		3440	158	3523
	129		245	152	3441		3524
124	132		244 Pt		3440		3525
	123	139	244 Pt		3423		3493
	125		246		3424		3535
	131		243		3425		3536
	130		242		3426		3532
125	126	140	238		3421		3531
	179 Pt		237		3428		3528
126	179 Pt		240		3430		3537
	178		241		3431	160	3538
	176	141	235		3432		3539
	175		243		3433		3527
127	182		239		3434	160	3528
	183		236		3435	161	3491
	181		237		3436		3492
	179 Pt		238		3439	162	3447
	180		242		3438		3499
128	115	142	201		3439	163	3455

RELATION STATEMENT OF VILLAGE SURVEY NUMBERS

Re Survey No.	Old Survey No.	Re Survey No.	Old Survey No.	Re Survey No.	Old Survey No.	Re Survey No.	Old Survey No.
TODDALORE PANCHAYAT UNION : CUDDALORE VILLAGE							
164	3453		3305		3325		3229
	3448		3398		3326		3228
	3453		3406		3322		3234
165	3429		3407		3323		3235
	3450		3408	173	3296		3236
	3358		3409	174	3292		3237
	3451		3410		3293		3238
	3452		3403		3295	184	3227
	3357	168	3411B Pt		3310		3240
166	3373		3411A Pt		3293		3224
	3374		3381		3210		3225
	3375		3400	175	3261		3226
	3376	169	3401	176	3260		3242
	3377		3411		3259		3243
	3378	170	3318	177	3558		3244
	3379		3317	178	3239		3241
	3372		3316		3249		3245
	3278		3313		3247		3248
	3345		3312		3246	185	3222
	3346		3311		3254		3223 Pt
	3362		3294		3253	186	3218
	3360		3309		3255	187	3458
	3368		3314		3252		3221
	3380		3315		3251		3220
	3365		3316		3250		3219
	3366		3317		3257	188	3223 Pt
	3367		3411B Pt		3256	189	3223 Pt
	3364		3293	179	3266	190	3456
	3363	171	3296		3273	191	3460
	3362		3308		3274		3461
	3361		3309		3277		3457
	3353		3411B Pt		3255		3458
166	3354	172	3328		3276		3459
	3347		3329		3275	192	3469
	3348		3330		3272		3470
	3349		3331		3271		3462
	3350		3332		3269		3471
	3351		3333		3270	193	3490
	3359		3334		3263		3478
	3370		3335		3264		3479
	3371		3336		3265		3489
167	3383		3337		3267		3485
	3384		3320	180	3262		3488
	3385		3321	181	3280		3487
	3386		3324		3281		3480
	3387		3307		3282	194	3484
	3388		3306		3283		3489
	3389		3301		3284		3482
	3390		3297		3285		3481
	3391		3298		3286		3478
	3392		3304		3299	195	3472
	3393		3327		3300		3464
	3394		3328		3287		3473
	3396		3381		3289		3474
	3397		3339		3290		3476
	3411B Pt		3340		3291		3466
	3411A Pt		3341		3279		3467
	3405		3342		3288		3468
	3404		3343	182	3356		3469
	3390		3344	183	3233		3475
	3382		3302		3232		3476
	3599		3303		3231		3477

RELATION STATEMENT OF VILLAGE SURVEY NUMBERS

Survey No.	Old Survey No.	Re Survey No.	Old Survey No.	Re Survey No.	Old Survey No.	Re Survey No.	Old Survey No.
------------	----------------	---------------	----------------	---------------	----------------	---------------	----------------

CUDDALORE PANCHAYAT UNION : CUDDALORE VILLAGE

	3463		2959	205	2869		2814
196	3203 Pt		2932	206	2854		2815
	3204		2933		2855		2816
	3205		2934		2856		2787
197	3206		2935		2862		2603
	3207		2936		2863		2810
	3203 Pt		2937		2864		2788
	3208		2938		2865		2789
	3209		2908		2866		2790
	3210		2989		2867		2791
	3211		2910		2868		2792
	3212		2911		2858		2793
	3213		2912		2859		2781
198	3017		2913		2860		2782
	3014		2914		2876		2783
	3015		2915		2885		2784
	3016		2916		2843		2785
	3018		2917		2857		2786
	3013		2918		2851	209	2780
199	3017		2920		2842		2817
	3022		2921		2844		2825
	3024		2922		2845		2870
204	2996		2923		2846	211	2823
	2997		2924		2847		2824
	2998		2925		2848		2770
	2999		2926		2849		2881
	3001		2927		2827		2822
	2884		2928		2828		2721
	2898		2929		2829	209	2820
	2906		2914		2830		2771
	2907		2871		2831		2818
	2919		2872		2832		2819
	2930		2873		2833		2773
	2931		2874		2834		2774
	2939		2875		2836		2775
	2348		2876		2839		2776
	2949		2877		2840		2777
	2961		2878		2841		2778
	2973		2879		2842		2769
	2774		2880		2837		2767
	2984		2881		2838		2768
	2985		2882		2837		2779
	2993		2883		2863		2766
204	2962		2885	207	2852		2770
	2963		2886		2851	211	2772
	2964		2887		2850		2773
	2965		2888		2860		
	2966		2889		2801		
	2967		2890		2799		
	2968		2892		2798		
	2969		2893		2797		
	2970		2894		2796		
	2971		2895		2795		
	2972		2896		2794		
	2950		2897	208	2804		
	2951		2899		2805		
	2952		2900		2806		
	2953		2901		2807		
	2954		2902		2808		
	2955		2903		2809		
	2956		2905		2811		
	2957		2891		2812		

RELATION STATEMENT OF VILLAGE SURVEY NUMBERS

Re Survey No.	Old Survey No.	Re Survey No.	Old Survey No.	Re Survey No.	Old Survey No.	Re Survey No.	Old Survey No.
---------------	----------------	---------------	----------------	---------------	----------------	---------------	----------------

UDALORE PANCHAYAT UNION : PONNIYANKUPPAM VILLAGE

1	1						
2	2						
3	3						
4	4						
5	5						
6	6						
7	7						
8	8						
9	9						
10	10						
11	11						
12	12						
13	13						
14	14						
15	15						
16	16						
17	17						
18	18						
19	19						
20	20						
21	21						
22	22						
23	23						
24	24						
25	25						
26	26						
27	27						
28	28						
29	29						
30	30						
31	31						
32	32						
33	33						
34	34						
35	35						
36	36						
37	37						
38	38						
39	39						
40	40						
41	41						
42	42						
43	43						
44	44						
45	45						
46	46						
47	47						
48	48						
49	49						
50	50						
51	51						
52	52						
53	53						
54	54						
55	55						
56	56						
57	57						
58	58						
59	59						
60	60						
61	61						
62	62						
63	63						
64	64						
65	65						
66	66						
67	67						
68	68						
69	69						
70	70						
71	71						
72	72						
73	73						
74	74						
75	75						
76	76						
77	77						
78	78						
79	79						
80	80						
81	81						
82	82						
83	83						
84	84						
85	85						
86	86						
87	87						
88	88						
89	89						
90	90						
91	91						
92	92						
93	93						
94	94						
95	95						
96	96						
97	97						
98	98						
99	99						
100	100						

RELATION STATEMENT OF VILLAGE SURVEY NUMBERS

Re Survey No.	Old Survey No.	Re Survey No.	Old Survey No.	Re Survey No.	Old Survey No.	Re Survey No.	Old Survey No.
MADALORE PANCHAYAT UNION : PACHAIYANKUPPAM VILLAGE							
1	276 Pt		305		196		150
	274	19	256	47	221		230
	275		303	48	195		251
2	262 Pt	20	256		194		152 Pt
	273	21	253		193	67	177 Pt
	261 Pt		254		190	68	175 Pt
	267	22	255		191		178 Pt
	272	23	252 Pt		192	69	181 Pt
	266 Pt		251 Pt		189		180
	271	24	325		188		179
	269	25	319	49	221	70	177 Pt
	270	26	320	50	173 Pt		204 Pt
	276 Pt	27	321		174	71	138
3	261 Pt	28	322		183		146
	259	29	326		184		141
	262 Pt	30	327		185		142
	258		328 Pt		186		144
	263	31	328 Pt		182		143 Pt
	264		329 Pt		201 Pt		145
	266 Pt	32	329 Pt		181 Pt		147
	265		330		187	72	137
	258	33	312	51	221 Pt		138
	260		313	52	221 Pt		139
4	285		281	53	222 Pt		140 Pt
5	283		314	54	173 Pt		136
6	276 Pt		281	55	232		132 Pt
	277	34	317 Pt	56	173 Pt		133
	279		306 Pt	57	170 Pt		134
	278		307	58	170 Pt		135
	82 Pt		308	59	169		143
	4 Pt		309		159 Pt	73	130
7	282		311		163		131
	288	35	325		164		129
	289	36	317D Pt		165 Pt		132 Pt
	286	37	317E Pt		116		128
	287	38	324		167		135
	284	39	315		168		143 Pt
8	281	40	316		170 Pt		140 Pt
	280		317 Pt	60	161	74	204
9	313	41	50		162	75	201 Pt
	314	42	317		165 Pt		202 Pt
10	310	43	216		160		203
	308		215 Pt	61	159		181
	307		212	62	172	76	201 Pt
11	304		211		171		200
	301	44	206	63	175		199
	320		207		178		202 Pt
12	219		209		176	77	204 Pt
13	191		198	64	177 Pt	78	123
	292		205	65	177 Pt		121 Pt
	291		208		154		119
	293 Pt		210 Pt		151		120
	299		215 Pt		153		125
14	258		213		152		126
	293 Pt		214		155		124
15	257		196		156		130
	293 Pt		210 Pt		157		129
16	295		197		158	79	108
	294		201 Pt	66	177 Pt		106
	296		198		153 Pt		107
17	302	46	217		149		110
			218		143		111

RELATION STATEMENT OF VILLAGE SURVEY NUMBERS

Re Survey No.	Old Survey No.	Re Survey No.	Old Survey No.	Re Survey No.	Old Survey No.	Re Survey No.	Old Survey No.
---------------	----------------	---------------	----------------	---------------	----------------	---------------	----------------

UDALORE PANCHAYAT UNION : PACHAIYANKUPPAM VILLAGE

	112		71 Pt		5		
	113	106	89 Pt	130	3 Pt		
	114	107	69		4 Pt		
	116		89 Pt		6 Pt		
	122		70	131	1 Pt		
	121 Pt	108	71 Pt				
	118	109	71 Pt				
80	127	110	73				
81	92	111	45 Pt				
82	91 Pt	112	45 Pt				
83	91 Pt		72				
84	55	113	21				
	58 Pt		22				
85	54		23 Pt				
	53	114	24				
86	56		23 Pt				
	57		28				
	58 Pt	115	25				
87	52		26				
88	51 Pt		27				
89	49		29				
	48		28				
	47	116	31				
	16		30				
	15		32				
	13		33				
	14		34				
	40		15 Pt				
90	17	117	16				
	18		17 Pt				
	19		18 Pt				
	20		19 Pt				
91	45		40				
92	51 Pt		41				
93	51 Pt		42				
94	66	118	45				
	65	119	44 Pt				
	67		43 Pt				
	68	120	35 Pt				
	59		37 Pt				
	60		11 Pt				
	61		44 Pt				
	62		43 Pt				
	64		1				
	63		7				
95	91		39 Pt				
96	90		42				
	89 Pt	121	1 Pt				
97	89 Pt		6				
	82 Pt		2				
	81		10				
	80	122	1 Pt				
	79	123	1 Pt				
	78	124	1 Pt				
98	82 Pt	125	8				
99	97	126	11 Pt				
100	160	127	11 Pt				
	76	128	6 Pt				
101	75 Pt		1 Pt				
102	75 Pt	129	1 Pt				
103	74		2				
	82 Pt		3 Pt				

RELATION STATEMENT OF VILLAGE SURVEY NUMBERS

Re Survey No.	Old Survey No.	Re Survey No.	Old Survey No.	Re Survey No.	Old Survey No.	Re Survey No.	Old Survey No.
KODALORE PANCHAYAT UNION : KUDIKADU VILLAGE							
1	368 Pt		311		286		115
	367		310	44	281 Pt		216
2	268	25	319 Pt		282		217 Pt
3	365		320		283		213
	366	26	292	45	281 Pt	59	196 Pt
	368 Pt		319 Pt		280	60	196 Pt
4	368	27	293		279	61	196 Pt
	364		316		278		193
	360		317		272	62	228
5	363		318		277	63	240
	362		294		273		237
	361	28	308 Pt		274	64	234 Pt
	355		306 Pt		276	65	234 Pt
6	353		309		275	66	229
7	359		213	46	264 Pt		235
8	346		314		265		230
	357		315		266		231 Pt
	359	29	308 Pt		226		232
	358		307	47	227		133
9	352		305		263 Pt	67	192
	254		306 Pt	48	251		231 Pt
	256	30	300 Pt		253	68	196 Pt
	351 Pt		302		252		207
10	351 Pt		303		246 Pt		196 Pt
11	341	31	299	49	246 Pt		195
	342 Pt		300 Pt		245		194 Pt
12	350		297		247	69	214
	349		298		248		210
	345		296		243		211
	347	32	290		242 Pt		212
	348	33	295		244	70	208 Pt
13	342 Pt		294	50	249 Pt		209
	344		293		250	71	208 Pt
14	333 Pt		291 Pt	51	259 Pt	72	207 Pt
	346	34	292	52	242 Pt		196 Pt
15	332 Pt	35	256 Pt		241		194 Pt
	333 Pt	36	250		239	73	196 Pt
16	331 Pt		256 Pt		238		207 Pt
	337	37	254 Pt	53	227	74	205 Pt
	335		255 Pt	54	270		204 Pt
	336		253		267		206
17	339		252		269		208
	338		255		266	75	202 Pt
	329	38	259 Pt		225		201 Pt
18	328 Pt		254 Pt		226		295 Pt
	340		260		222 Pt	76	205 Pt
	329		261	55	222 Pt		203 Pt
19	328 Pt		255 Pt		423		204 Pt
	326	39	259 Pt		196		203
	325 Pt		291 Pt		224		202 Pt
20	308		255 Pt	56	271	77	201 Pt
21	324 Pt		258		270		203 Pt
	325 Pt		257		221		199 Pt
	330	40	262 Pt		269		203 Pt
	332		288		268	78	200
	331 Pt		291 Pt		284		199 Pt
22	320		287		222 Pt	79	196
	332 Pt	41	262 Pt	57	227		198
23	300 Pt		263 Pt		219	80	191
24	324 Pt	42	284		220		192
	323		285		196 Pt	81	189

RELATIVE STATEMENT OF VILLAGE SURVEY NUMBERS

Re Survey No.	Old Survey No.	Re Survey No.	Old Survey No.	Re Survey No.	Old Survey No.	Re Survey No.	Old Survey No.
	183		122		75		161
82	187 Pt	114	119 Pt		76		14
83	187 Pt		120	142	70		11
84	170		121 Pt		68		25
	172	115	114	142	67		15 Pt
	164 Pt		115		71		13
	169	116	105 Pt		72		23
	168		106	143	67	162	25 Pt
85	164 Pt		116		66		82
	171	117	117		65		21
86	164 Pt	118	102		64		18 Pt
87	167		127 Pt	144	58		24
	166		125		57	163	31 Pt
	164 Pt	119	105 Pt		56		26
88	161		100		55		25 Pt
	164 Pt		104		59		28
	160		103 Pt		60		27
89	159		101	145	54	163	29
	162		127 Pt		53		31 Pt
	163	120	105 Pt		51	164	18 Pt
	164 Pt		103 Pt		52		31 Pt
90	159		105 Pt		50 Pt		18 Pt
	158 Pt	121	110		97	165	85 Pt
91	158 Pt		111 Pt	146	50 Pt		18 Pt
92	158 Pt		108		48	166	3 Pt
	157		109		99	167	31 Pt
	155 Pt	122	107		49	168	32
93	175 Pt		113	147	96	169	12
	159	123	111 Pt		95		30
	158 Pt	124	41 Pt		98	170	91 Pt
94	175 Pt	125	40		92		10
95	174	127	34 Pt	148	91 Pt		9
96	156		36		96	171	6
103	155 Pt	128	35	149	63		7
104	153		34 Pt		96 Pt		8
	151 Pt	129	85 Pt		73 Pt		11
	152	130	37	150	73 Pt	172	358
	154	131	42		74	173	5
	155 Pt		43		94 Pt	174	4
105	133 Pt		44 Pt		96 Pt		3 Pt
	151 Pt	132	41 Pt	151	91	175	2 Pt
106	133 Pt	133	41 Pt	152	89	176	2 Pt
	151 Pt		48		90		1 Pt
	150		109		92	177	19
107	131 Pt	134	47		91 Pt		1 Pt
	129		49 Pt	153	88 Pt	178	369
	130 Pt		46 Pt	154	85 Pt		370
	133 Pt	135	69		86		371
	132		45		18 Pt		379
108	131 Pt		46 Pt	155	87 Pt		380
	133 Pt		44 Pt		88 Pt		391
109	130 Pt	136	49 Pt	156	85 Pt	180	371
110	128	137	85 Pt	157	18 Pt		137
	127 Pt		852		19	181	376 Pt
	126 Pt	139	83		87 Pt		372
111	125		82 Pt	158	1 Pt		373
	126 Pt		84		16 Pt		374
112	117	140	81		17		375
	124		82 Pt		18 Pt		376 Pt
	123		78		20	182	376 Pt
113	119 Pt		80		85 Pt		377
	118		79	159	16 Pt	183	384
	121 Pt	141	77	160	15 Pt	184	383 Pt

Re Survey No.	Old Survey No.	Re Survey No.	Old Survey No.	Re Survey No.	Old Survey No.	Re Survey No.	Old Survey No.
---------------	----------------	---------------	----------------	---------------	----------------	---------------	----------------

ADDALORE PANCHAYAT UNION : KUDIKADU VILLAGE

185	383 PC						
	376 PC						
186	382						
187	381 PC						
188	381 PC						
	389 PC						
189	389 PC						
190	388						
191	387						
192	395						
193	386						
194	385						
195	397						
196	394						
	395						
	396						
197	392						
198	393						
199	398						

RELATION STATEMENT OF VILLAGE SURVEY NUMBERS

Re Survey No.	Old Survey No.	Re Survey No.	Old Survey No.	Re Survey No.	Old Survey No.	Re Survey No.	Old Survey No.
		KODALORE PANCHAYAT UNION : KARAIKADU VILLAGE					
1	413		34 Pt		370 Pt		447
2	414		423 Pt	52	370 Pt		452
	15		33		373		453 Pt
3	10		34 Pt		372		454
	11	30	423 Pt	53	363		457
	16		35 Pt		362		455 Pt
	12		36		361		451 Pt
	13	31	34 Pt		371	75	453 Pt
	14		35 Pt	54	384		455 Pt
4	8 Pt		37		393		456 Pt
	1		38		411	76	456 Pt
5	3 Pt	32	39	55	355		462 Pt
	4		41		357		453 Pt
	5		43 Pt		356		455 Pt
6	6 Pt	33	25		359	77	463
7	2 Pt		43 Pt		360		462 Pt
8	6 Pt	34	43 Pt		53	78	461 Pt
9	2 Pt	35	42	56	347 Pt	79	459 Pt
	7 Pt		44 Pt		346		460
	9 Pt		461 Pt		341 Pt	80	459 Pt
10	18 Pt	36	44 Pt	57	352		640
11	8 Pt	37	339		358		459 Pt
	9 Pt	38	349		353	81	459 Pt
	7 Pt		350		354	82	458 Pt
12	416	39	45		359		451 Pt
	17		365 Pt		357	83	451 Pt
13	418		364	58	348		458 Pt
14	415		48 Pt		351 Pt	84	451 Pt
15	417		365 Pt		364 Pt	85	451 Pt
16	419 Pt	40	46		359		450 Pt
17	419 Pt		366	59	347 Pt	86	427 Pt
	422		48 Pt		352		450 Pt
18	421 Pt		367		354		428 Pt
	423 Pt		368		353		451 Pt
19	423 Pt	41	47	60	339	87	428 Pt
20	421 Pt		381 Pt		340 Pt		450 Pt
21	421 Pt		380 Pt	61	340 Pt	88	428 Pt
22	420	42	381 Pt		341		450 Pt
23	410		380 Pt	62	341 Pt	89	426 Pt
	18 Pt	43	382		342 Pt		429 Pt
	19		383 Pt	63	345		427 Pt
	20 Pt	44	383 Pt		344	90	426 Pt
24	23	45	270		34		427 Pt
	22		28	64	342 Pt	92	424 Pt
	24 Pt		383 Pt	65	445 Pt		425 Pt
	22	46	379		446		426 Pt
25	24 Pt		378 Pt	66	444	93	425 Pt
26	26	47	378 Pt		445 Pt		430 Pt
	27 Pt		374 Pt	67	443 Pt	94	430 Pt
27	27 Pt		383 Pt	68	438 Pt	95	426 Pt
	28	48	376		439 Pt		427 Pt
	32		375		440 Pt		428 Pt
	40		374 Pt	69	437		429 Pt
28	20 Pt	49	368		438 Pt	96	432
	206		377		439 Pt		431 Pt
	337		369	70	449	97	431 Pt
	20 Pt		370	71	448 Pt		430 Pt
	421 Pt	50	48	72	442 Pt	98	433 Pt
	338		364 Pt		450 Pt	99	436 Pt
	31		366	73	450 Pt		434 Pt
	30		369		448 Pt		433 Pt
	29	51	364 Pt		443 Pt	100	434 Pt
29	421 Pt		363	74	446		435

RELATION STATEMENT OF VILLAGE SURVEY NUMBERS

Survey No.	Old Survey No.	Re Survey No.	Old Survey No.	Re Survey No.	Old Survey No.	Re Survey No.	Old Survey No.
PALORE PANCHAYAT UNION : KARAIKADU VILLAGE							
	437 Pt		93		130	106 Pt	158 395
101	436 Pt		94			335 Pt	159 310 Pt
102	437 Pt		95		131	81 Pt	160 310 Pt
	438		92			80	161 396
103	441 Pt		91			336	162 397 Pt
104	437		90		132	81 Pt	162 397 Pt
	440 Pt		89			82 Pt	163 398 Pt
	441 Pt	117	56			75	164 310 Pt
105	442 Pt		55			79	165 310 Pt
	343		41		133	75 Pt	166 398 Pt
106	133		57 Pt			76	167 398 Pt
	132		68			77	168 310 Pt
	136		52			78	169 310 Pt
	134	118	57 Pt		134	335 Pt	170 400
107	147 Pt		59		135	335 Pt	171 299
	150		60		136	335 Pt	172 310 Pt
	343		61 Pt		137	335 Pt	173 298 Pt
108	147 Pt		65		138	464	174 409
109	135		66		139	465	175 292
	136		67		140	460	176 293 Pt
	146		68		141	467	177 230
	145	119	70		142	121	178 390
	140		71 Pt			123	179 298 Pt
	137		72 Pt			122	180 221 Pt
	138		69			142	181 222 Pt
	139		63			143	182 21
	141	120	72 Pt		143	329 Pt	183 291 Pt
	144		71 Pt		144	329 Pt	184 291 Pt
	147		73		145	332 Pt	185 221 Pt
110	124		74		146	335 Pt	186 219 Pt
	142		82 Pt			331 Pt	187 294
	123	121	83		147	329	188 301
	143		82 Pt			330 Pt	189 295
111	12		84		148	330 Pt	190 296
	117	122	87		149	313	191 297 Pt
	3 Pt		86			310 Pt	192 293 Pt
	120		88		150	392	193 297 Pt
	121		86			310 Pt	194 299
	122	123	85			394	195 310 Pt
112	128		105			313	196 300 Pt
	129		104		155	328	197 310 Pt
	441	124	107			314	198 303
	131		108			315	199 300 Pt
	130		109			327	200 309
	129		113			325	201 310 Pt
	126	125	112			324	202 308
	125		119			323	203 304
113	110		118			322	204 307
	103		117			201	205 310 Pt
	111		115			315	206 179 306 Pt
	127		114			321	207 310 Pt
114	102		116			326	208 180 306 Pt
115	98		332 Pt			202	209 320 Pt
	99	126	331 Pt			205 Pt	210 181 320 Pt
	97		332 Pt		156	320	211 305 Pt
	101		333			219 Pt	212 182 207 Pt
	100	127	331 Pt			316	213 305 Pt
	127	128	331 Pt		157	311	214 183 205 Pt
116	96	129	106 Pt			316	215 206 Pt
	61 Pt		334			317	216 184 305 Pt
	63 Pt		109			312	217 208
	62		113			318	218 209

RELATION STATEMENT OF VILLAGE SURVEY NUMBERS

Re Survey No.	Old Survey No.	Re Survey No.	Old Survey No.	Re Survey No.	Old Survey No.	Re Survey No.	Old Survey No.
	212 Pt	206	174 Pt		173		239
	206 Pt		175		171 Pt		236
	303 Pt	207	191		169	254	183
185	303 Pt	208	176 Pt		170 Pt		232
	305 Pt	209	470 Pt		171 Pt		233
186	303 Pt		471	227	174 Pt	255	234
	302 Pt	210	470 Pt	228	345		235
187	212 Pt	211	169		174 Pt		258
	219 Pt		170 Pt		175		231
	207		174 Pt		176 Pt		235
	211	212	168	229	176 Pt	256	222
	210	213	196		177 Pt		224
	303 Pt		197 Pt	230	472		227
188	219 Pt	214	194	231	177 Pt		228 Pt
	214		195		387 Pt		229
	220		214	232	387 Pt	257	389
189	194		217		473 Pt	258	390
	215	215	201	233	473 Pt		408
	216		205		474	259	222 Pt
	218 Pt		204	234	383		224 Pt
	217		203		243		223 Pt
190	218 Pt		200	235	242	260	223 Pt
	185 Pt		198	236	249		224 Pt
	184 Pt		199	237	244 Pt		226
191	218 Pt		213	238	475		225
	185 Pt		206	239	383		284
192	222 Pt	214	197 Pt		243	261	228 Pt
	185 Pt	217	147	240	344		229
193	184 Pt		155		244 Pt	262	259
	222 Pt		157 Pt	241	246		230
194	179 Pt		156		245 Pt		260 Pt
	186 Pt		160	242	245 Pt		261
	181 Pt		162 Pt		248 Pt		270 Pt
195	179 Pt		161		247 Pt		228 Pt
	181 Pt		166		248 Pt	263	270 Pt
	182		167	243	476		268
	183		158	244	247 Pt		269
196	387 Pt	218	468		248 Pt		272
	388	219	469		249 Pt		270 Pt
197	180	220	153	245	249 Pt		271 Pt
	181 Pt		154	246	250		228 Pt
198	387 Pt		157 Pt		251 Pt	264	271 Pt
	386		158	247	251 Pt		228 Pt
	384		159		252	265	273
199	387 Pt		162 Pt	248	275	266	277
	384		163	249	253	267	274
	478		164	250	254		276
200	477		165	251	255	268	278
201	178	221	148		256		279 Pt
202	188 Pt		149		257	269	279 Pt
	187		151		264	270	279 Pt
	179		152		265		310B
	186 Pt		153		266	271	280
	106 Pt		171		267	272	281
	185 Pt		53	252	237	273	284
203	190 Pt		150		258		285
	218 Pt	222	172 Pt		261 Pt		283
	188 Pt		171 Pt		262	275	285
	189	223	342		263	276	285
204	190 Pt	224	171 Pt		268		291A
	193		172 Pt	253	241	277	288 Pt
205	192	225	171 Pt		238		282

CORRELATION STATEMENT OF VILLAGE SURVEY NUMBERS

Re Survey No.	Old Survey No.	Re Survey No.	Old Survey No.	Re Survey No.	Old Survey No.	Re Survey No.	Old Survey No.
MUDALORE PANCHAYAT UNION : SEDAPPALAYAM VILLAGE							
1	570	29	492 Pt	43	543 Pt		186 Pt
2	535 Pt		491 Pt		540 Pt	75	160 Pt
	534 Pt		488 Pt		541 Pt		188 Pt
3	534 Pt		493 Pt	45	534 Pt	76	160 Pt
4	534 Pt		494 Pt	46	534 Pt		161 Pt
5	534 Pt	30	498 Pt		524 Pt		162 Pt
6	536 Pt		495 Pt		523 Pt		148 Pt
	534 Pt		497 Pt		542 Pt		163 Pt
7	569 Pt		496 Pt		525 Pt		167 Pt
	570		492 Pt	47	529 Pt		164 Pt
8	534 Pt	31	510 Pt		525 Pt		166 Pt
	536 Pt		512 Pt		530 Pt		147 Pt
9	569 Pt		511 Pt	48	525 Pt	77	183 Pt
10	537 Pt	32	512 Pt		528 Pt		161 Pt
	534 Pt		513 Pt		531 Pt		170 Pt
11	538 Pt	33	307 Pt	49	534 Pt		165 Pt
	537 Pt		508 Pt		538 Pt		167 Pt
	539 Pt		509 Pt		533 Pt		168 Pt
12	568 Pt		510 Pt		532 Pt		164 Pt
13	566 Pt		517 Pt		527 Pt		147 Pt
	567 Pt		511 Pt		526 Pt	78	183 Pt
	568 Pt	34	499 Pt		525 Pt		184 Pt
14	566 Pt		500 Pt	50	534 Pt	79	185 Pt
15	563 Pt		502 Pt		533 Pt		195 Pt
	550		498 Pt	51	534 Pt		184 Pt
16	565 Pt		499 Pt		533 Pt		181 Pt
	566 Pt		511 Pt	52	534 Pt	80	194 Pt
17	565 Pt	35	551 Pt	53	191		195 Pt
18	563 Pt		502 Pt	54	155 Pt		196 Pt
	564 Pt		500 Pt	55	156 Pt		197 Pt
	562 Pt		501 Pt	56	155 Pt	81	200 Pt
19	561	36	541 Pt	58	155 Pt	82	201 Pt
20	560 Pt		504 Pt		156 Pt		220 Pt
	559 Pt		551 Pt	59	155 Pt		202 Pt
	558 Pt		505 Pt	60	154		203 Pt
21	558 Pt		548 Pt	61	153 Pt	83	204
	556 Pt		502 Pt		152 Pt	84	199 Pt
	485 Pt		549 Pt	62	152 Pt		197 Pt
	557 Pt	37	505 Pt	63	151 Pt		198 Pt
22	485 Pt		506 Pt	64	152 Pt	85	181 Pt
	486 Pt		549 Pt		151 Pt		180 Pt
	484 Pt		510 Pt	65	150 Pt		198 Pt
23	480 Pt		504 Pt		149 Pt		179 Pt
	481 Pt		548 Pt		148 Pt		207 Pt
	482 Pt		502 Pt	66	154 Pt	86	181 Pt
	567 Pt		503 Pt		161 Pt		182 Pt
	475 Pt	38	544 Pt	67	159 Pt	87	182 Pt
	476 Pt		545 Pt	68	158 Pt		171 Pt
24	495 Pt		546 Pt		159 Pt	88	161 Pt
	478 Pt		506 Pt	69	157		170 Pt
	477 Pt	39	518 Pt	70	190 Pt		171 Pt
25	479		544 Pt	71	190 Pt		169 Pt
26	489 Pt		517 Pt		189 Pt		147 Pt
	488 Pt		545 Pt	72	191 Pt	89	577 Pt
	487 Pt	40	515 Pt	73	191 Pt		578 Pt
27	555 Pt		525 Pt		200 Pt	90	578 Pt
	490		520 Pt	74	189 Pt		579 Pt
28	552 Pt		519 Pt		190 Pt	91	147 Pt
	555 Pt		513 Pt		187 Pt	92	145 Pt
	551 Pt		514 Pt		192 Pt		146 Pt
	533 Pt		521 Pt		193 Pt		147 Pt

CORRELATION STATEMENT OF VILLAGE SURVEY NUMBERS

Re Survey No.	Old Survey No.	Re Survey No.	Old Survey No.	Re Survey No.	Old Survey No.	Re Survey No.	Old Survey No.
MDDALORE PANCHAYAT UNION : SEDAPPALAYAM VILLAGE							
	143 Pt		242 Pt		451 Pt		429 Pt
	141 Pt		243 Pt	135	448 Pt		426 PT
	142 Pt		246 Pt		449 Pt		425 Pt
94	140 Pt		245 Pt		450 Pt	161	425 Pt
	141 Pt		247 Pt	136	452 Pt		420 Pt
	147 Pt	116	215 Pt		453 Pt		424 Pt
95	576 Pt		214 Pt		455 Pt		421 Pt
96	576 Pt		242 Pt	137	440 Pt	162	419 Pt
	577 Pt		239 Pt		452 Pt		411 Pt
97	577 Pt	117	239 Pt	138	440 Pt	163	411 Pt
98	172 Pt		240 PT		439 Pt		417 Pt
	147 Pt		241 Pt	139	442 Pt		409 Pt
99	182 Pt	118	216 Pt		443 Pt	164	411 Pt
	176 Pt		238 Pt	140	442 Pt		417 Pt
	172 Pt	119	224 Pt	141	446 Pt		409 Pt
100	180 Pt		225 Pt		447 Pt	165	407 Pt
	179 Pt		230 Pt	142	445 Pt		405 Pt
	182 Pt		231 Pt	143	444 Pt		406 Pt
	177 Pt		232 Pt		445 Pt		408 Pt
	178 Pt	120	224 Pt	144	432 Pt		403 Pt
101	179 Pt		226 Pt		444 Pt		404 Pt
	207 Pt		229 Pt	145	433 Pt	166	407 Pt
102	199 Pt		228 Pt	146	425 Pt		408 Pt
	205 Pt	121	228 Pt		433 Pt		401 Pt
	206 Pt		234 Pt		440 Pt	167	419
	210 Pt		235 Pt		441 Pt	168	423 Pt
103	211 Pt		236 Pt	147	443 Pt		421 Pt
104	220 Pt		237 Pt		434 Pt		422 Pt
	221 Pt		229 Pt		435 Pt		420 Pt
	218 Pt	122	364 Pt		438 Pt	169	400
	219 Pt		365 Pt		439 Pt	170	399 Pt
	220 Pt	123	460 Pt		440 Pt		398 Pt
105	222 Pt		461 Pt		453 Pt	171	397 Pt
	223 Pt		472 Pt	148	465 Pt		399 Pt
	224 Pt		473 Pt		436 Pt	172	395 Pt
	217 Pt		474 Pt		438 Pt		396 Pt
	231 Pt		475 Pt	149	438 Pt	173	393 Pt
106	211 Pt	124	461 Pt	150	437 Pt		394 Pt
	216 Pt		464 Pt		399 Pt	174	402 Pt
107	209 Pt		471 Pt		375 Pt		389 Pt
	208 Pt		470 Pt	151	422 Pt		392 Pt
	207 Pt		469 Pt		435 Pt		391 Pt
	212 Pt	125	468 Pt		436 Pt	175	389 Pt
	215 Pt	126	465 Pt	152	434 Pt		390 Pt
	213 Pt		467 Pt		422 Pt	176	388 Pt
108	179 Pt		466 Pt		423 Pt	177	285 Pt
	244 Pt		366 Pt	153	425 Pt		286 Pt
109	176 Pt	127	465 Pt	154	429 Pt		287 Pt
110	175 Pt	128	454 Pt		427 Pt		288 Pt
	173 Pt		464 Pt		428 Pt	178	388 Pt
111	173 Pt	129	452 Pt		430 Pt	179	288 Pt
	174 Pt		463 Pt	155	431 Pt		289 Pt
	175 Pt		461 Pt		432 Pt		283 Pt
	147 Pt		464 Pt	156	431 Pt		285 Pt
112	245 Pt	130	460 Pt	157	416 Pt		284 Pt
	175 Pt	131	458 Pt		415 Pt	180	283 Pt
	147 Pt	132	455 Pt		413 Pt		282 Pt
113	245 Pt		458 Pt		414 Pt	181	387 Pt
	247 Pt	133	457 Pt	158	417 Pt		290 Pt
	147 Pt		456 Pt		413 Pt		291 Pt
114	147 Pt		459 Pt		412 Pt		289 Pt
	246 Pt	134	448 Pt	159	418		283 Pt

RELATION STATEMENT OF VILLAGE SURVEY NUMBERS

Re Survey No.	Old Survey No.	Re Survey No.	Old Survey No.	Re Survey No.	Old Survey No.	Re Survey No.	Old Survey No.
	281 Pt		342 Pt		275 Pt		259 Pt
	280 Pt		343 Pt		276 Pt	225	256 Pt
182	386 Pt		352 Pt		277 Pt		255 Pt
	388 Pt	196	339 Pt	214	278	226	331 Pt
183	379 Pt	197	338 Pt		268 Pt		268 Pt
	384 Pt		337 Pt	214	278		255 Pt
	385 Pt		240 Pt		268 Pt		260 Pt
184	379 Pt		247 Pt	215	268 Pt		261 Pt
	389 Pt		250 Pt	216	268 Pt	227	262 Pt
185	376 Pt		334 Pt		262 Pt	228	264 Pt
	377 Pt		335 Pt	217	298 Pt		265 Pt
	378 Pt		336 Pt		296 Pt		263 Pt
186	337 Pt	198	247 Pt		297 Pt		266 Pt
	377 Pt		248 Pt		269 Pt	229	268 Pt
	378 Pt		249 Pt		271 Pt		267 Pt
187	374 Pt	199	250 Pt		272 Pt	230	147 Pt
	380 Pt		248 Pt		299 Pt	231	580 Pt
188	371 Pt		247 Pt		300 Pt	232	580 Pt
	375 Pt		249 Pt		301 Pt	233	571 Pt
	376 Pt	200	147 Pt		312 Pt	234	572 Pt
189	375 Pt		247 Pt	218	322 Pt	235	573 Pt
	371 Pt	201	147 Pt		315 Pt	236	574
	374 Pt		251 Pt		319 Pt	237	575
190	370 Pt	202	251 Pt		316 Pt	238	147 Pt
	371 Pt	203	251 Pt		317 Pt		139 Pt
	332 Pt		581 Pt		318 Pt		137 Pt
	372 Pt	204	333 Pt		320 Pt		136 Pt
191	368 Pt		581 Pt		321 Pt	239	71 Pt
	333 Pt	205	333 Pt		295 Pt		69 Pt
	369 Pt	206	333 Pt	219	329 Pt		68 Pt
192	368 Pt		252 Pt		324 Pt		70 Pt
	367 Pt		332 Pt		325 Pt		72 Pt
	369 Pt	207	372 Pt		326 Pt	240	67 Pt
	365 Pt		328 Pt		327 Pt		66 Pt
	333 Pt	209	323 Pt		309 Pt		68 Pt
193	361 Pt		328 Pt		314 Pt		72 Pt
	349 Pt		382 Pt		313 Pt		73 Pt
	350 Pt		295 Pt		312 Pt	241	66 Pt
	351 Pt	210	378 Pt		299 Pt		65 Pt
	352 Pt		380 Pt	220	329 Pt	242	64 Pt
	353 Pt		381 Pt		306 Pt		63 Pt
	355 Pt		382 Pt		307 Pt		62 Pt
	356 Pt	211	291 Pt		308 Pt	243	65 Pt
	357 Pt		292 Pt	220	309 Pt	244	77 Pt
	358 Pt		293 Pt		310 Pt		76 Pt
	359 Pt		294 Pt		311 Pt		81 Pt
	349 Pt		295 Pt		304 Pt		73 Pt
	367 Pt		273 Pt		305 Pt		75 Pt
	333 Pt		383 Pt		302 Pt		74 Pt
	360 Pt		280 Pt		303 Pt	245	132 Pt
194	338 Pt	212	273 Pt	221	330 Pt		131 Pt
	339 Pt		275 Pt		331 Pt		78 Pt
	354 Pt		271 Pt	222	251 Pt		79 Pt
195	364 Pt		272 Pt		256 Pt		129 Pt
	345 Pt		274 Pt		253 Pt		130 Pt
	340 Pt		275 Pt		311 Pt	246	147 Pt
	341 Pt		270 Pt		254 Pt		134 Pt
	344 Pt		268 Pt	223	251 Pt		135 Pt
	363 Pt	213	279 Pt		256 Pt	247	147 Pt
	361 Pt		275 Pt		147 Pt		133 Pt
	346 Pt		270 Pt	224	251 Pt		134 Pt
	347 Pt		268 Pt		257 Pt		132 Pt

RELATION STATEMENT OF VILLAGE SURVEY NUMBERS

Re Survey No.	Old Survey No.	Re Survey No.	Old Survey No.	Re Survey No.	Old Survey No.	Re Survey No.	Old Survey No.
MDDALORE PANCHAYAT UNION : SEDAPPALAYAM VILLAGE							
249	128 Pt		119 Pt		57 Pt		37 Pt
	132 Pt		122 Pt		18 Pt	306	36 Pt
	128 Pt		104 Pt		54 Pt		41 Pt
	129 Pt	271	147 Pt		27 Pt		42 Pt
	79 Pt		120 Pt	289	58 Pt		43 Pt
	80 Pt		115 Pt		59 Pt	307	34 Pt
250	127 Pt	272	114 Pt		55 Pt		36 Pt
	128 Pt		147 Pt		57 Pt		33 Pt
	126 Pt	273	115 Pt		18 Pt	308	35 Pt
251	85 Pt		110 Pt		19 Pt		
	86 Pt	274	103 Pt	290	60 Pt		
	87 Pt		104 Pt		61 Pt		
	90 Pt		105 Pt		59 Pt		
252	90 Pt		118 Pt	291	5		
	82 Pt		106 Pt	292	17 Pt		
	83 Pt	275	106 Pt		16 Pt		
	84 Pt		98 Pt		15 Pt		
	85 Pt		99 Pt	293	4 Pt		
	86 Pt		100 Pt		2 Pt		
253	88 Pt		111 Pt		3 Pt		
	74 Pt		107 Pt		1 Pt		
254	88 Pt		106 Pt		6 Pt		
	74 Pt		108 Pt		7 Pt		
	89 Pt	276	118 Pt	294	8 Pt		
	90 Pt		116 Pt		9 Pt		
255	96 Pt		117 Pt		14 Pt		
256	90 Pt		108 Pt		13 Pt		
	91 Pt	277	116 Pt		10 Pt		
257	96 Pt		108 Pt	295	15 Pt		
	112 Pt		110 Pt		12 Pt		
258	92 Pt		109 Pt		13 Pt		
	95 Pt		111 Pt		11 Pt		
	96 Pt	278	113 Pt	296	20 Pt		
	112 Pt		114 Pt		21 Pt		
	586 Pt	279	113 Pt	297	20 Pt		
259	92 Pt	280	112	298	52 Pt		
	585 Pt	281	49 Pt		27 Pt		
260	147 Pt		48 Pt		25 Pt		
	92 Pt		47 Pt		22 Pt		
	125 Pt		46 Pt	299	22 Pt		
	585 Pt		45 Pt		27 Pt		
	587 Pt		44 Pt	300	23		
	126 Pt	282	41 Pt	301	25 Pt		
261	124 Pt		52 Pt		27 Pt		
	96 Pt		41 Pt		24 Pt		
262	147 Pt		45 Pt		582 Pt		
263	123 Pt		47 Pt	302	25 Pt		
264	95 Pt		51 Pt		582 Pt		
266	95 Pt	284	49 Pt	303	52 Pt		
267	122 Pt		52 Pt		26 Pt		
	101 Pt		582 Pt		27 Pt		
	102 Pt		583 Pt		31 Pt		
	97 Pt		584 Pt		52 Pt		
	99 Pt		51 Pt	304	31 Pt		
	98 Pt		53 Pt		32 Pt		
268	122 Pt		28 Pt		33 Pt		
	104 Pt		50 Pt	305	40 Pt		
	103 Pt		52 Pt		28 Pt		
269	147 Pt		50 Pt		39 Pt		
	119 Pt		49 Pt		29 Pt		
	122 Pt	287	53 Pt		30 Pt		
					31 Pt		

RELATION STATEMENT OF VILLAGE SURVEY NUMBERS

Re Survey No.	Old Survey No.	Re Survey No.	Old Survey No.	Re Survey No.	Old Survey No.	Re Survey No.	Old Survey No.
TODALORE PANCHAYAT UNION : ANNAVALI VILLAGE							
1	348 Pt	20	331 Pt		354 Pt		285 Pt
	328 Pt		336 Pt		320 Pt	72	278 Pt
	347 Pt	21	337 Pt		323 Pt		282 Pt
2	342 Pt		336 Pt	51	324 Pt	73	314 Pt
	345 Pt	22	343 Pt		322 Pt		278 Pt
	344 Pt		334 Pt		323 Pt	74	280 Pt
3	342 Pt	23	345 Pt	52	323 Pt		279 Pt
	341 Pt		330 Pt	53	325 Pt	75	289 Pt
	342 Pt	24	345 Pt		327 Pt		288 Pt
	340 Pt		344 Pt	54	325 Pt		280 Pt
4	341 Pt	25	328 Pt		327 Pt	76	288 Pt
	340 Pt		329 Pt	55	323 Pt	77	292 Pt
	206 Pt	26	328 Pt		305 Pt		295 Pt
	206 Pt	27	328 Pt		306 Pt	78	288 Pt
5	204 Pt	28	349 Pt		307 Pt		295 Pt
	203 Pt		348 Pt		304 Pt	79	295 Pt
6	205 Pt	29	349 Pt	56	292 Pt	80	293 Pt
	209 Pt		327 Pt		304 Pt		292 Pt
	203 Pt	30	349 Pt		308 Pt		294 Pt
	210 Pt		350 Pt	57	308 Pt	81	296 Pt
7	203 Pt		351 Pt		323 Pt		292 Pt
	210 Pt	31	349 Pt	58	323 Pt	82	295 Pt
	211 Pt		352 Pt	59	312 Pt		297 Pt
	212 Pt	32	353 Pt		323 Pt		254 Pt
8	205 Pt		352 Pt		306 Pt	83	296 Pt
	209 Pt		326 Pt		310 Pt		297 Pt
	208 Pt		325 Pt		311 Pt		354 Pt
	210 Pt		327 Pt		313 Pt	84	292 Pt
9	215 Pt	33	353 Pt	60	309 Pt		296 Pt
	214 Pt		325 Pt		304 Pt	85	292 Pt
	213 Pt	34	355 Pt		291 Pt	86	292 Pt
	372 Pt		356 Pt		290 Pt	87	303 Pt
10	220 Pt		354 Pt	61	323 Pt	88	302 Pt
	223 Pt	35	368 Pt		314 Pt	89	298 Pt
	225 Pt		356 Pt	62	316 Pt	90	303 Pt
	224 Pt	36	368 Pt	63	314 Pt	91	300 Pt
11	222 Pt		367 Pt		315 Pt		296 Pt
	225 Pt		356 Pt		316 Pt	92	299 Pt
12	220 Pt	37	366 Pt		278 Pt		296 Pt
	221 Pt	38	356 Pt	64	316 Pt		254 Pt
	232 Pt		366 Pt	65	362 Pt		297 Pt
	222 Pt	39	358 Pt		317 Pt	93	298 Pt
13	219 Pt		365 Pt	66	277 Pt		299 Pt
14	218 Pt	40	364 Pt	67	278 Pt	94	254 Pt
	219 Pt	41	364 Pt		277 Pt		297 Pt
	220 Pt		363 Pt	68	278 Pt	95	254 Pt
15	215 Pt		359 Pt		276 Pt		252 Pt
	208 Pt	42	359 Pt		282 Pt		251 Pt
16	339 Pt	43	360 Pt		273 Pt		250 Pt
	208 Pt		361 Pt		274 Pt	96	249 Pt
	207 Pt	44	359 Pt		275 Pt		251 Pt
	205 Pt		319 Pt	69	282 Pt		247 Pt
17	340 Pt		358 Pt		283 Pt		248 Pt
	337 Pt		318 Pt		298 Pt	97	247 Pt
	338 Pt	45	359 Pt		272 Pt	98	253 Pt
18	338 Pt	46	358 Pt		273 Pt		254 Pt
	335 Pt	47	357 Pt		274 Pt	99	254 Pt
	334 Pt		320 Pt		271 Pt	100	254 Pt
	208 Pt		356 Pt	70	271 Pt	101	255 Pt
	216 Pt	48	320 Pt		284 Pt	102	265 Pt
19	332 Pt	49	320 Pt		211 Pt		255 Pt
			321 Pt	71	281 Pt		263 Pt

RELATION STATEMENT OF VILLAGE SURVEY NUMBERS

Survey No.	Old Survey No.	Re Survey No.	Old Survey No.	Re Survey No.	Old Survey No.	Re Survey No.	Old Survey No.
	255 Pt		228 Pt		12 Pt	184	405
	265 Pt		229 Pt		18 Pt		406
104	267 Pt		275 Pt	154	22 Pt	185	34 Pt
105	267 Pt	136	228 Pt	155	24 Pt		35
106	280 Pt		229 Pt	156	262 Pt		40 Pt
	268 Pt	137	231 Pt		263 Pt	186	38
	287 Pt	138	231 Pt		7 Pt	187	39 Pt
	286 Pt	139	232		23 Pt		61 Pt
	269 Pt	140	233 Pt		24 Pt		60 Pt
107	269 Pt	141	233 Pt	157	7 Pt		62 Pt
	271 Pt		223 Pt		22 Pt	188	59 Pt
	270 Pt		237 Pt		18 Pt		42 Pt
108	269 Pt		238 Pt	158	7 Pt		43 Pt
	263 Pt		236 Pt	159	7 Pt		57 Pt
	270 Pt		234 Pt	160	7 Pt		58 Pt
109	263 Pt		235 Pt		270 Pt		59 Pt
110	263 Pt	142	53 Pt	161	7 Pt	189	406
	270 Pt	143	233 Pt		270 Pt	190	407
111	255 Pt		52 Pt	162	7 Pt	191	55 Pt
	263 Pt		54 Pt	163	78 Pt		56 Pt
112	263 Pt		55 Pt		8 Pt		65 Pt
113	263 Pt	114	46 Pt	164	7 Pt		58 Pt
114	263 Pt		47 Pt		8 Pt	192	65 Pt
	262 Pt		51 Pt		9 Pt		64 Pt
115	262 Pt		45 Pt	165	7 Pt		63 Pt
116	262 Pt		50 Pt		15 Pt	193	66
117	262 Pt		55 Pt	166	7 Pt		68 Pt
	33	145	48 Pt	167	7 Pt	194	67 Pt
	46 Pt		43 Pt	168	6 Pt		68 Pt
118	261 Pt		56 Pt		7 Pt	195	69 Pt
	259 Pt		57 Pt	169	1 Pt		70 Pt
119	259 Pt	146	46 Pt		2 Pt	196	16 Pt
	261 Pt		260 Pt		4 Pt	197	70 Pt
120	257 Pt		261 Pt		5 Pt		71 Pt
	258 Pt		33		6 Pt		69 Pt
	262 Pt		34 Pt	170	402 Pt		72 Pt
121	255 Pt		45 Pt	171	1 Pt	198	73 Pt
	257 Pt	147	34 Pt	172	3 Pt	199	75 Pt
	258 Pt		44		4 Pt		74 Pt
	262 Pt		41 Pt	173	10 Pt	200	92 Pt
122	256 Pt		42 Pt	174	403		93 Pt
123	246 Pt	148	30 Pt	175	11 Pt	201	90 Pt
124	227 Pt		32 Pt	176	12 Pt		92 Pt
	247 Pt	149	24 Pt		13 Pt		93 Pt
125	227 Pt		262 Pt		11 Pt	202	411
126	227 Pt		31 Pt		14 Pt	203	410
127	245 Pt		241 Pt	177	18 Pt	204	84 Pt
	244 Pt	150	26 Pt		13 Pt		74 Pt
	242 Pt		24 Pt		14 Pt		76 Pt
	243 Pt		25 Pt		11 Pt		91 Pt
128	260 Pt		27 Pt	178	404		92 Pt
129	240 Pt		28 Pt	179	16 Pt	205	415
130	239 Pt		29 Pt		17 Pt	206	68 Pt
131	241 Pt		30 Pt		18 Pt		73 Pt
	239 Pt		31 Pt		26 Pt		79 Pt
132	241 Pt	151	24 Pt		15 Pt	207	82 Pt
	233 Pt		21 Pt	180	36	208	79 Pt
133	244 Pt		26 Pt	181	26 Pt		78 Pt
134	228 Pt		20 Pt		36 Pt		77 Pt
	242 Pt	152	19 Pt		30 Pt		75 Pt
	244 Pt		26 Pt	182	26 Pt	209	409
135	393 Pt		18 Pt		29 Pt	210	408

RELATION STATEMENT OF VILLAGE SURVEY NUMBERS

Re Survey No.	Old Survey No.	Re Survey No.	Old Survey No.	Re Survey No.	Old Survey No.	Re Survey No.	Old Survey No.
MADALORE PANCHAYAT UNION : ANNAVALI VILLAGE							
	80 Pt	239	379		181		145 Pt
212	83 Pt	240	376 Pt	269	174 Pt		146 Pt
213	84 Pt		167 Pt		173 Pt	294	147
	81 Pt	241	380		171 Pt	295	146 Pt
	840 Pt	242	383	270	171 Pt		110 Pt
214	85 Pt	243	383		173 Pt	296	110 Pt
	88 Pt	244	384 Pt	271	181 Pt		106 Pt
215	90 Pt		385 Pt		171 Pt		111 Pt
	88 Pt	245	175 Pt	272	171 Pt	297	413
	90 Pt		177 Pt	273	170 Pt		414
216	86 Pt	246	172		159 Pt	296	106 Pt
	88 Pt	247	212 Pt		161 Pt		110 Pt
	89 Pt		373 Pt	274	158 Pt		109 Pt
217	87 Pt	248	212 Pt		159 Pt		104 Pt
	230 Pt		213 Pt		161 Pt		105 Pt
	397 Pt		386 Pt	275	159 Pt		103 Pt
218	399		214 Pt		160 Pt		107 Pt
219	396 Pt	249	212 Pt		157 Pt	299	112 Pt
	396 Pt		213 Pt		156 Pt		113 Pt
	230 Pt	250	212 Pt	276	156 Pt	300	115 Pt
220	375 Pt		202 Pt	277	154		116 Pt
	390 Pt	251	212 Pt	278	161 Pt		113 Pt
	395 Pt		202 Pt		162 Pt	301	112 Pt
	396 Pt	252	202 Pt		163 Pt		113 Pt
221	399	253	178 Pt		164 Pt		114 Pt
	401		177 Pt		666 Pt	302	130 Pt
222	370 Pt		179 Pt		155 Pt		132 Pt
	398 Pt	254	195 Pt	279	169 Pt		133 Pt
	394		198 Pt		166 Pt		135 Pt
223	370 Pt	255	198 Pt		168 Pt		134 Pt
	369 Pt		199 Pt		167 Pt	303	412 Pt
	370 Pt		250 Pt	280	166 Pt		413 Pt
	400 Pt		200 Pt		165 Pt	304	131 Pt
224	400 Pt		202 Pt	281	163 Pt		132 Pt
	370 Pt	256	201 Pt		164 Pt		130 Pt
	400 Pt		195 Pt		153 Pt	305	128 Pt
225	377 Pt		194 Pt	282	153 Pt	306	412
	378 Pt		196 Pt	283	150 Pt	307	128 Pt
	371 Pt	257	193 Pt		153 Pt	308	138 Pt
226	371 Pt		195 Pt	284	150 Pt	309	94
227	401 Pt		192 Pt		151 Pt	310	95 Pt
228	401 Pt	258	192 Pt	285	151 Pt	311	125
229	226 Pt	259	192 Pt		152	312	129 Pt
	389		197 Pt	286	150 Pt		126 Pt
	390 Pt	260	191 Pt	287	165 Pt		127 Pt
	391		189 Pt	288	149 Pt	313	123 Pt
	392 Pt		190 Pt	289	148 Pt		125 Pt
	293		192 Pt	290	148 Pt	314	124 Pt
	394		179 Pt		139 Pt	315	123 Pt
230	372 Pt	261	184 Pt		129 Pt	316	117 Pt
231	386 Pt		187 Pt		142 Pt		119 Pt
	387 Pt		188 Pt		143 Pt		118 Pt
232	387 Pt		185 Pt	291	138		121 Pt
	388 Pt	262	184 Pt	292	141 Pt		120 Pt
233	388	263	183 Pt		140 Pt	317	122 Pt
234	384 Pt		182 Pt		137 Pt		96 Pt
	385 Pt	264	184 Pt		135 Pt		97 Pt
235	383		188 Pt		136 Pt	318	98 Pt
236	382 Pt	265	179 Pt		133 Pt	319	101 Pt
237	381 Pt		188 Pt		144 Pt		102
238	381 Pt	266	180 Pt		145 Pt	320	99 Pt
			176		146 Pt		100 Pt

RELATION STATEMENT OF VILLAGE SURVEY NUMBERS

Re Survey No.	Old Survey No.	Re Survey No.	Old Survey No.	Re Survey No.	Old Survey No.	Re Survey No.	Old Survey No.
MADALORE PANCHAYAT UNION : GENGAMANAICKENKUPPAM VILLAGE							
1	47 Pt		29				
	48 Pt	31	27				
2	49		28				
	48 Pt		14				
3	53 Pt	32	18				
	58		22				
4	53 Pt		25				
	52 Pt		24				
5	51		23				
	52 Pt		26				
6	59 Pt		38				
7	59 Pt	33	21				
	58 Pt		20				
8	58 Pt		19				
	59		18				
	63		17				
9	61 Pt	34	1				
	62		19				
	69 Pt	35	3				
10	60		4				
	61 Pt		7				
11	61 Pt		6				
	70	36	18				
	69 Pt		10				
12	69 Pt		7				
13	64		9				
	68		12 Pt				
14	69 Pt		11 Pt				
	65	37	17				
	66		18				
	67		16				
15	57 Pt	38	14				
	64		13				
16	56		12 Pt				
17	57 Pt		11 Pt				
18	48						
	54 Pt						
	55						
19	54 Pt						
	57 Pt						
20	54 Pt						
21	47 Pt						
22	43						
	44						
	45						
	46						
23	42						
24	41						
	40						
	39						
25	21						
	38						
	39						
	22						
26	37						
	36 Pt						
27	36 Pt						
28	30 Pt						
	34						
	32						
29	33						

RELATION STATEMENT OF VILLAGE SURVEY NUMBERS

Re Survey No.	Old Survey No.	Re Survey No.	Old Survey No.	Re Survey No.	Old Survey No.	Re Survey No.	Old Survey No.
SOMALORE PANCHAYAT UNION : SEMBANKUPPAM VILLAGE							
1	287	31	183		219		6 Pt
2	286		184		196	68	2 Pt
	250 Pt		185	46	192		12
	285		186		195	69	8
3	282 Pt		187	47	193		11
	283		189 Pt		194		9
	278		220 Pt		168		10 Pt
	284	32	185		167	70	10 Pt
4	280		170 Pt		166		189
	282 Pt		188 Pt	48	161	71	11
5	281 Pt		189 Pt		164		15
6	270 Pt		220 Pt		165		12
	281 Pt	33	189 Pt		169		13
7	275		190 Pt		170 Pt	72	20 Pt
	276		188 Pt		188 Pt	73	21
	271 Pt		169		288		20
	274	34	221	49	163 Pt		25
8	273 Pt		220	50	163 Pt		24
	277		189 Pt	51	172	74	16
	279		190 Pt		171		15
	258	35	250 Pt		170 Pt		18
	250 Pt		226	52	173		19
9	271 Pt		225		174 Pt	75	17
	272		224	53	174 Pt		22 Pt
	273 Pt		227	54	177	76	22 Pt
	250 Pt		229		176	77	162 Pt
10	266		222		175	78	162 Pt
	250 Pt		223	55	181	79	161
	265	36	219	56	179		156 Pt
	520		250 Pt		178	80	156 Pt
	264	37	214		180		160
	267 Pt		250 Pt		182		151
	268		215		183		157
11	267 Pt		213	57	236	81	158
12	269		212 Pt	58	237		159
	268 Pt	38	211		239	82	121
	270 Pt		216	59	247		158
13	268 Pt		217		248	83	149
14	250 Pt	39	212 Pt	60	246		148
	262		210		245		150
15	260		250 Pt		247	84	147
	250 Pt		209		244 Pt		148
	259		207 Pt		241		152
	258 Pt	40	207 Pt	61	244 Pt		151
16	261 Pt		278		239 Pt	85	154
17	258 Pt		208		242 Pt		201
	261 Pt		250 Pt		243		155
18	257		206	62	238 Pt		153
	250 Pt		205		239 Pt	86	144
27	233 Pt	41	203		242 Pt		146
	250 Pt		204 Pt		239	87	141
	235	42	201 Pt		288 Pt		139
28	250 Pt		202	63	174		142
	233 Pt		204 Pt		240 Pt		143
	234	43	198 Pt	64	240 Pt		145
	253		199	65	5	88	250 Pt
	232		197 Pt		6		135
29	250		200		7		136
	231		201 Pt	66	1 Pt		140
	288	44	198 Pt		2 Pt		138
	228		197 Pt		4		146
	238	45	191	67	2 Pt	89	295

CORRELATION STATEMENT OF VILLAGE SURVEY NUMBERS

Re Survey No.	Old Survey No.	Re Survey No.	Old Survey No.	Re Survey No.	Old Survey No.	Re Survey No.	Old Survey No.
	257		104		58		
	250 Pt		250 Pt		59		
	255		105 Pt	129	53		
91	296		102		54		
92	297		96		56		
93	137	104	298		36		
	133	105	299		55		
	134	109	250 Pt	130	47		
	250 Pt		251		48		
	154		253		49		
	130 Pt		260		50		
94	132		254		151		
	131		95		52		
	129	112	92		53		
	130 Pt	113	107		62		
95	129		93	131	47		
	131	114	87		37		
	110		85		38		
	130		88		39		
96	126		89		40 Pt		
	127		90	132	46		
	120	115	91		41 Pt		
	124	116	84		40 Pt		
	125	117	82 Pt	133	44		
	123		81 Pt		45		
97	121	118	80 Pt		43		
98	116		77		41 Pt		
99	128		79	134	27		
	111 Pt		35		42		
	110 Pt	119	76	135	35 Pt		
	112		74		31 Pt		
	127	120	75		32		
	115 Pt		77	136	28		
	117		78	137	29		
	118	121	60		30		
	119		76		31 Pt		
	122		77		33 Pt		
	120		59	138	33 Pt		
	102	122	70		34 Pt		
100	113		71	139	34 Pt		
	93		72		35 Pt		
	87		62 Pt				
	115 Pt		73				
	111 Pt	123	74				
	110 Pt		81 Pt				
	114	124	83				
	86		82 Pt				
101	106		81 Pt				
	107		80 Pt				
	109	125	68				
	110 Pt		69				
	108	126	70				
102	105		60				
	106		62 Pt				
	101	127	66				
	102 Pt		67				
	99		64				
	98		65				
	97		62 Pt				
	100		63				
	107	128	62 Pt				
	84		61				

RELATION STATEMENT OF VILLAGE SURVEY NUMBERS

Re Survey No.	Old Survey No.	Re Survey No.	Old Survey No.	Re Survey No.	Old Survey No.	Re Survey No.	Old Survey No.
12	331 Pt	44	290 Pt		276	89	355
	301 Pt		288		277		340
	302 Pt	45	289 Pt		275		352 Pt
13	325 Pt		287A	66	360 Pt	100	338 Pt
	321		286 Pt		361		341 Pt
	324		285 Pt		362	101	338 Pt
	323 Pt	46	285 Pt		372	102	339 Pt
14	326 Pt		289	67	363	103	334 Pt
15	326 Pt	47	285 Pt		370		337 Pt
	327	48	284 Pt		371A		339 Pt
	325 Pt		285 Pt	68	364		344 Pt
	328	49	284 Pt	69	360 Pt		338 Pt
	329		285 Pt	70	359 Pt	104	334 Pt
16	322	50	284 Pt		360 Pt		337 Pt
	332 Pt	51	931	71	358 Pt		335 Pt
17	333 Pt	52	285 Pt		359 Pt		336 Pt
18	333 Pt		286 Pt	72	932	105	335 Pt
	334	53	270A	73	357A Pt		336 Pt
	300 Pt		286 Pt	74	358A Pt		334 Pt
19	300 Pt		287 Pt	75	357A Pt		337 Pt
20	300 Pt	54	930	76	356 Pt	106	336 Pt
21	300 Pt	55	287 Pt		357A Pt		908 Pt
	332 Pt		269 Pt	77	356 Pt	107	905 Pt
22	323 Pt		270 Pt		557A Pt		908
	330		286 Pt	78		108	915 Pt
	331 Pt		108	79	365A	109	914 Pt
23	331 Pt		268		366		915 Pt
	300 Pt		267 Pt	80	367P	110	916A Pt
	5		266 Pt	81	935	111	929 Pt
	6	56	267 Pt	82	934		928
	7		269 Pt	83	357A Pt	112	929 Pt
	8		270 Pt		358B	113	927A
	9	57	266 Pt		357B Pt	114	916A Pt
	10		267 Pt	84		115	913 Pt
	12		273 Pt	85			914 Pt
24	301 Pt	58	265	86	365	116	912A
	300 Pt		273 Pt	87	367P		913 Pt
25	301 Pt	59	272 Pt	88	364	117	917A
	302 Pt		273 Pt		268		919A
26	298		281 Pt		369		918A
	299 Pt		275	89	351	118	916A Pt
27	299 Pt	60	286 Pt		349	119	916A Pt
28	299 Pt		270 Pt		350	120	936 Pt
29	294 Pt		271 Pt		348		937
30	293 Pt		267 Pt		347	121	937 Pt
31	292 Pt		273 Pt	90	344B Pt		938 Pt
32	293 Pt	61	282 Pt		346	122	937 Pt
	294 Pt		286	91	344B Pt		938 Pt
33	295 Pt		283		345		939
	294 Pt		284 Pt	92	352B Pt	123	929 Pt
34	292 Pt	62	271 Pt		344B Pt		940
35	292 Pt		282 Pt	93	344B Pt	124	912B
36	292 Pt		282 Pt		352B Pt		911 Pt
37	295 Pt		279	94	936P	125	910 Pt
38	291 Pt		280	95	343		911 Pt
	292 Pt		281 Pt		352A	126	917B
39	291 Pt	63	278		344A		918B
40	296		277 Pt	96	342 Pt	127	920
41	291 Pt		281 Pt		353 Pt		923 Pt
42	291 Pt	64	274	97	341 Pt	128	919B Pt
	290 Pt		284 Pt		342 Pt	129	923 Pt

CORRELATION STATEMENT OF VILLAGE SURVEY NUMBERS

Re Survey No.	Old Survey No.		Re Survey No.	Old Survey No.		Re Survey No.	Old Survey No.		Re Survey No.	Old Survey No.	
MURINJIPADI PANCHAYAT UNION : THONDAMANATHAM VILLAGE											
132	927	Pt	161	869		182	821	Pt		754	
133	926	Pt		870	Pt	183	820			752	
134	344			871	Pt		819			753	
	926	Pt		863			818	Pt	205	736	
	300			862		184	818	Pt		766	
135	925		162	885			816			767	
136	922			884			817	Pt		763	
137	927	Pt	163	896			823			756	
	921			894			822		206	761	
138	910	Pt		895		185	812			764	
139	909		164	884		186	811			762	
	903			869			810			759	
	907			870			809			457	
	904		165	866			804			760	
140	902	Pt		868		187	802	Pt	207	783	
141	900	Pt	166	861			805			793	
	901			867			808		208	782	
	315			860		188	786			783	
142	896		167	858			785	Pt	209	764	
	898			865			788	Pt	210	781	
	897			859		189	785	Pt		779	
143	899			857			787	Pt		765	
	900	Pt	168	856			782		211	766	
	896			850			784			769	
144	893			851		190	788	Pt		768	
145	902	Pt		852			807			770	
146	890		169	850			806			771	
	902	Pt		849			790			773	
147	892			853			787	Pt		772	
148	885			846		191	789			754	
	893		170	848			791		212	777	
149	885			849		192	801			778	
	892	Pt		850			802	Pt		775	
150	891		171	847	Pt		800	Pt		776	
	887	Pt	172	847	Pt		799			765	
	892	Pt	173	841			792			774	
151	890			844			797	Pt	213	780	Pt
152	888			843			798		214	780	Pt
	887	Pt	174	840		193	803	Pt	215	782	Pt
	889			844		194	796	Pt	216	782	Pt
	880	Pt		846			803	Pt	217	815	
153	887	Pt		839P			797	Pt		814	
	886	Pt		845			800	Pt		813	
154	886	Pt	175	853		195	796	Pt	218	540	
	880	Pt		855		196	795			550	
155	880	Pt		838		197	793		219	546	
	879			854			794			548	
	878			839	Pt	198	748			549	
	875	Pt		836			747			547	
	876			837		199	749			551	
156	880	Pt	176	834		200	742			552	
	874	Pt		835		201	747		220	553	
	875	Pt		833			746			554	
157	874	Pt	177	832			745			555	
	873P		178	829			743			556	
158	882			830		202	742			557	
	883			831		203	758		221	559	
	870	Pt		828			756			558	
	881			827			750			561	Pt
159	873	Pt	179	826			751		222	545	
	872	Pt	180	825			741			547	
160	871	Pt	181	821	Pt		755			548	

RELATION STATEMENT OF VILLAGE SURVEY NUMBERS

Re Survey No.	Old Survey No.	Re Survey No.	Old Survey No.	Re Survey No.	Old Survey No.	Re Survey No.	Old Survey No.
	560		484	254	418 Pt	278	377
	561 Pt		450	255	418 Pt		378
223	564 Pt		449	256	417 Pt	279	375
224	564		448	257	228		376
225	535		485		229		379
226	536		533		417 Pt		377
	537		534	258	406	280	506
	544	239	446		413		513
	538		447		414		505
	541		435		412		514
	542	240	472	259	424 Pt		575
	543		473	260	424 Pt		574
227	532		480	261	425	281	515 Pt
	538		479	262	412	282	515 Pt
	539		476	263	411	283	510
	536		475		431		570
228	531		477		430		571
229	528		478		432		572
	529		452		410		507
	530		453		464		508
230	525	241	469	264	408	284	509
	526		468	265	391	285	373 Pt
	527		464	266	391	286	375 Pt
	530		466	267	369		374
231	520		460		392	287	373 Pt
	525		461		393	288	263 Pt
	519		463		394	289	275 Pt
	521		462		395		263 Pt
	522	242	443		396	290	274
	523		444		397		263
	524		442	268	403	291	291
	554		437		404	292	264
232	518P		439		405		242 Pt
233	504		445		399 Pt	293	243
	518P		440		407	294	242 Pt
234	516		535	269	401		244 Pt
	503P	243	409		400	295	244 Pt
	517		441		941	296	214
	498	244	435		396	297	244 Pt
	499		436		397	298	244 Pt
	494		440		399 Pt		249
	495		565		398		250
235	503P		566 Pt	270	229		252
	502	245	567		402	299	244 Pt
	501		566 Pt		229		246
	500		434 Pt	271	388		247
	493	247	434 Pt	272	386 Pt		245
	492		566 Pt	273	386 Pt		248
236	496	248	434	274	385 Pt	300	262
	497		566 Pt		384		266
	487	249	567		376		257
	488	250	427		383		256
	489	251	429	275	385 Pt		252
	491		428		384	301	261
	470		433		382		260
	474		434		830		259
	471	252	423		379		258
	490		425		381	302	255 Pt
	486		426	276	389		254 Pt
237	485	253	416	277	390	303	255 Pt
238	481		420		388		253
	482		421		378		254 Pt

CORRELATION STATEMENT OF VILLAGE SURVEY NUMBERS

Re Survey No.	Old Survey No.	Re Survey No.	Old Survey No.	Re Survey No.	Old Survey No.	*Re Survey No.	Old Survey No.
MURINJIPADI PANCHAYAT UNION : THONDAMANATHAM VILLAGE							
305	251 Pt		186		156		15
306	237		187		155		19
	226		188		86		20 Pt
307	236 Pt		189	339	141		12 Pt
	235		190		126	349	18
	234		200		152		17
	233		199		153		20 Pt
	232		198		154		99
308	232		191		155		20
	227		169		88		64
	231	330	143		127		21
	236 Pt		181		140	350	87
	230		175		134		64
	228		176		135		65
	288		182		136		62
309	244 Pt		113		138		66
	225		179		95		60
310	223		178		139	351	78
311	241		177		89		79
	238		173	340	108		72
	239		174		133		77
	240		172		129		75
312	242		171		131		76
	244 Pt		170		132		73
313	215		168		104		74
314	217 Pt		166		107	352	72
	216		167		16		70
315	218	331	160		109		69
	219	332	197		92		58
	217 Pt		196		93		71
316	217 Pt		192 Pt		98		57
	220	333	195		100		58
	221		192 Pt		101		56
	222		193		102		52
	203 Pt		194		103		55
317	203 Pt	334	192		137		54
	204		83		97		53
	210 Pt		85		96	353	20
318	210 Pt		82 Pt		94		62
	205 Pt	335	84 Pt		90		63
319	211 Pt		78		91		66
	215 Pt		80	341	142		68
320	214 Pt		79		125		67
	213		82 Pt		124	354	25
	212	336	85		123		22
321	211 Pt		84 Pt		122		10 Pt
322	210 Pt	337	160		130		24
323	205	338	144		118		29
	206		145		121		30
	210 Pt		146		119	355	10 Pt
	208		147		120		7
324	209		148		105		9
	210 Pt		151		106		27 Pt
	115		150	342	109		8
325	116		149		113		25
	114		164	346	12 Pt		26
326	117 Pt		165		11	356	27 Pt
327	117 Pt		163	347	110		28
328	202		162		111		31
329	201		161		112		35
	182		159		14		38
	183		158		13		39

CORRELATION STATEMENT OF VILLAGE SURVEY NUMBERS

Re Survey No.	Old Survey No.	Re Survey No.	Old Survey No.	Re Survey No.	Old Survey No.	Re Survey No.	Old Survey No.
	61		622 Pt		572		681 Pt
	33		623		573	399	682
	32	368	594		574		683
	35 Pt		591 Pt		575		680
358	69		596	384	668 Pt		685
	60		593		664 Pt		684
	59 Pt		595		666 Pt		740
	51	369	586		667 Pt		681 Pt
	50		587	385	668 Pt	400	740 Pt
	48		588		670 Pt	401	740 Pt
	49		583		665 Pt	402	740 Pt
	47		589	386	669	403	740 Pt
359	60		590		665 Pt		737
	59 Pt	370	580	387	670 Pt		738
	36		581	388	665		739
	37		582		671 Pt		733
	35 Pt		589		672		731
	39		593 Pt		655	404	712
	38		591 Pt		673		713
360	40		592	389	670 Pt		733
	37	371	593 Pt	390	670 Pt	405	708 Pt
	42		298 Pt	391	671 Pt		709 Pt
	44		600		677		710
	41		599		676		711
	43		604	392	673	406	703
361	627	372	598 Pt		67		702
	628		605		675		699
	629		606		672		709
362	630		619	393	661 Pt		712
	632		608		665 Pt		713
	624		614 Pt		666 Pt	407	694
	633	373	651		667 Pt		695
	634		657		664 Pt		704
	635		652		674		701
	631		655		608		700
363	635		651		663 Pt	408	655
	639	374	614 Pt	394	664 Pt		656
	636		611		663 Pt		652
	637		612	395	658		654
	668		608		657		65
	640		613		656	409	652
364	615 Pt	375			665 Pt		646
	616 Pt	376	575		655		642
	650		576	396	662		653
	648	377	579 Pt		661 Pt		645
	649		577		660	410	695
	639		578		659		696
365	618		574	397	689		697
	617	378	568 Pt		690		699 Pt
	635		584		692		698
	615 Pt		579 Pt		693	411	647
	616 Pt	379	586		691		639
	639		587		705		642
366	624		585		706		641
	621		568 Pt		707		644
	622 Pt	380	568 Pt		686		643
	623		569 Pt		693	412	718
	620	381	569 Pt		708 Pt		719 Pt
	634	382	569 Pt		709 Pt		714 Pt
367	626		568	398	679		720 Pt
	625		570		680	413	721
	607	383	620		681	414	722

CORRELATION STATEMENT OF VILLAGE SURVEY NUMBERS

Re Survey No.	Old Survey No.	Re Survey No.	Old Survey No.	Re Survey No.	Old Survey No.	Re Survey No.	Old Survey No.
1	129		408 Pt		45		84 Pt
	130	26	396 Pt	66	44 Pt		94 Pt
	131		400 Pt		46 Pt		97 Pt
	133	27	59	67	47	92	79 Pt
	151		396 Pt	68	52 Pt		98 Pt
	155		400 Pt		48 Pt	93	78 Pt
	32	28		69	121		79
	9	29			49	94	99 Pt
	10	30	418		48 Pt		98 Pt
	11	31	392		50 Pt		79
	12		404	70			109
	13	32	419 Pt	71	50 Pt		108
	14		420	72	53		106 Pt
	15	33	60		52 Pt		107
	16	34	59	73	54 Pt	95	99 Pt
	17		419 Pt	74	54 Pt		78 Pt
	18	35	419 Pt		5		100
	19	36	419 Pt		50 Pt	96	106 Pt
	20	37	419 Pt	75	63 Pt		105
	21	38	421 Pt	76	63 Pt		101 Pt
	22		61	77	64	97	104
	23	39	421 Pt	78	65		103
	24	40	421 Pt	79	63		102
	25	42	391 Pt		66	98	63 Pt
	26		58 Pt		67	99	110
	27	43	391 Pt		68 Pt		111
	28	44	391 Pt		69	100	98 Pt
	29	45	391 Pt	80	68 Pt		96 Pt
2	62		191 Pt		74	101	95
	451 Pt	46	191 Pt		73		97 Pt
3	451 Pt	47	40 Pt	81	72	102	93 Pt
4	399 Pt		43 Pt		70		389
	452		42		78 Pt		94 Pt
5	399 Pt		391 Pt		76		96 Pt
	401 Pt	48	57 Pt		77	103	96 Pt
6	401 Pt	49	58 Pt	82	71		94 Pt
	451 Pt		57 Pt		78 Pt		93 Pt
7		50	57 Pt		79 Pt	104	113
8	453	51	55 Pt	83	78 Pt		112
9	450 Pt		56		79 Pt		115
10	450 Pt	52	43 Pt	84	80	105	114
11	449		55	85	8		116
	389 Pt	53	43 Pt		83	106	117
12	389 Pt		57 Pt		81		131 Pt
	397	54	43 Pt		84 Pt		118
13	398	55	44 Pt	86	94 Pt		63 Pt
	402	56	40 Pt	87	86		119
14	393 Pt		44 Pt		87		120
	403 Pt	57	40 Pt		88 Pt		121 Pt
15	393 Pt		390 Pt		90 Pt	107	131 Pt
	403 Pt	58	40 Pt	88	85		121 Pt
16	393 Pt		41		86		122
	403 Pt	59	40 Pt		94 Pt	108	131 Pt
17	394 Pt		390 Pt		89 Pt	109	132 Pt
18	394 Pt		387		88 Pt		130 Pt
19	395 Pt	60	47 Pt	89	88 Pt		131 Pt
20	395 Pt	61	47 Pt		89 Pt	110	123 Pt
21	395 Pt	63	44 Pt		90 Pt		125
22	395 Pt		46 Pt		91		128
23	396 Pt	64	44 Pt		92		124
	400 Pt	65	44 Pt		18		126
24	396 Pt		54	90	94 Pt		121
25	396 Pt		52 Pt	91	79 Pt	111	131 Pt

CORRELATION STATEMENT OF VILLAGE SURVEY NUMBERS

Re Survey No.	Old Survey No.	Re Survey No.	Old Survey No.	Re Survey No.	Old Survey No.	Re Survey No.	Old Survey No.
	130 Pt		149		183 Pt	169	38 Pt
	123 Pt	130	165	145	183 Pt	170	37 Pt
	128 Pt		155		84		38 Pt
	129		153 Pt		188 Pt		390 Pt
	127		154		187	171	34
112	128 Pt	131	153 Pt		184 Pt		15
	200		152	146	182		37 Pt
113	134 Pt		150		188		36
	143		151		186		390 Pt
	144		164 Pt		185	172	22 Pt
	130		168 Pt		189 Pt		32 Pt
	133 Pt		169 Pt		25	173	32 Pt
114	134 Pt		170 Pt	147	189 Pt		28 Pt
	133 Pt	132	164 Pt		180	175	26
115			168 Pt		182 Pt		27 Pt
116	137 Pt		169 Pt		249		32 Pt
	139 Pt		170 Pt		250	176	
	133 Pt	133	170		251	177	23 Pt
	132 Pt		171 Pt	148	209		24 Pt
	135		151		200	178	24 Pt
117	137 Pt		172		208		204
	138	134	171 Pt	149	210		23 Pt
	139 Pt	135	171 Pt		212	179	23 Pt
	149		173 Pt		215 Pt	180	23 Pt
	157	136	173 Pt		211	181	22 Pt
118	148 Pt		174	150	213		23 Pt
	149 Pt		175 Pt		214 Pt	182	22 Pt
	140		176		215 Pt	183	22 Pt
	141	137	175 Pt		248	184	22 Pt
	142 Pt		179		231 Pt		23 Pt
119	148 Pt		195	151	215 Pt	185	22 Pt
	149 Pt		196 Pt		214 Pt	186	22 Pt
120	148 Pt		194		216	187	23 Pt
	142 Pt	138	175 Pt		217 Pt		28 Pt
	145		192 Pt		231 Pt		22 Pt
121	148 Pt		193	152	217 Pt	188	
	147		200 Pt	153	215	196	
	149 Pt		176	154	206	197	218
	142 Pt		190 Pt	155	207 Pt		220
	146		191	156	207 Pt		222
122	147	139	196 Pt	157	207 Pt	198	224
	148		198	158	202 Pt		223 Pt
	175		199		207 Pt	199	225
	145		197		209		226
123			192 Pt	159	128		227
124	149		200 Pt		200 Pt		228
125	389 Pt	140	200 Pt		202		229
	158		128		204		230
	157	141	201	160	126	200	234 Pt
126	159		202 Pt		203		232 Pt
	161 Pt		207 Pt	162	24	201	231 Pt
	101		200 Pt	163	25		233 Pt
127	160	142	190 Pt	164	27 Pt		232 Pt
	389 Pt	143	177	165	27 Pt		234 Pt
128	162		190 Pt		28	202	231 Pt
	389 Pt		178	166	30		233 Pt
	163		182 Pt		31 Pt		234 Pt
	164		180		29	203	248 Pt
	166		179 Pt		38 Pt		237
	167	144	179 Pt	167	31 Pt		238
129	161 Pt		182 Pt		33		231 Pt
	156		184 Pt	168	39		236
	157		188 Pt		38 Pt	204	251

RELATION STATEMENT OF VILLAGE SURVEY NUMBERS

Re Survey No.	Old Survey No.	Re Survey No.	Old Survey No.	Re Survey No.	Old Survey No.	Re Survey No.	Old Survey No.
PRINJIPADI PANCHAYAT UNION N THIYAGAVALLI VILLAGE							
	250	223	373 Pt		411 Pt	269	272 Pt
	249		377 Pt		412 Pt		291
	248 Pt	224	379	247	411 Pt		292
205	254		381 Pt		406	270	272 Pt
	255		377 Pt		408	271	272 Pt
	253		378		409		296 Pt
	252		382 Pt	248	407 Pt	272	272 Pt
	256 Pt	225	381 Pt	249	343		276
206	256 Pt		382 Pt		347 Pt	273	297
	56		337 Pt		349 Pt		298 Pt
	257 Pt		383 Pt		407 Pt	274	314
207	258	226	383 Pt	250	348		316 Pt
	257 Pt		384 Pt		347 Pt		315
	256	227	384 Pt		346		298 Pt
209	238		366		349 Pt	275	300 Pt
	236		385 Pt		357		301 Pt
	237	228	384 Pt		356 Pt		299
	232		385 Pt	251	362 Pt	276	295 Pt
	239		388 Pt		358 Pt		298
	231		386		361 Pt	277	295 Pt
210	240	229	388 Pt	252	361 Pt		296 Pt
	239		387		362 Pt		297
	341	230	385 Pt	253	360 Pt	278	295 Pt
	241 Pt		364 Pt		354	279	272
211	241 Pt	231	364 Pt		355 Pt		294 Pt
	242	232	364 Pt		352 Pt	280	294 Pt
212	243		363 Pt	253	352 Pt		304 Pt
213	241 Pt	238	364 Pt	254	358 Pt	281	304 Pt
	244 Pt		363 Pt		359		303
214	245 Pt	234	363 Pt		356 Pt		312
	244 Pt	235	364 Pt		355 Pt		302
215	259	236	363 Pt		360 Pt		295 Pt
	246 Pt	237	366 Pt	255	351		301 Pt
	260 Pt	238	364 Pt		352 Pt	282	293
	261 Pt		374 Pt		355 Pt		384B
	246 Pt		367 Pt		339		292
216	262 Pt		366 Pt		325		280 Pt
	260 Pt	239	367 Pt		353		294 Pt
	261 Pt	240	367 Pt	256	345		304 Pt
	246 Pt	241	373 Pt		350	283	286
	245 Pt		374 Pt		344		284
217	246 Pt	242	375		356 Pt		280 Pt
	260 Pt		373 Pt	257	343		281
	262 Pt	243	371		341		291 Pt
	264 Pt		372		342		282
218	389		360	258	340		285
	262 Pt		369 Pt		338		288 Pt
	263 Pt		370		335 Pt		290 Pt
219	264 Pt		417 Pt	259	335 Pt		304
	265	244	369 Pt		334 Pt	284	291 Pt
	266 Pt		417 Pt	260	335 Pt		292
	267 Pt		368	261	337	285	288 Pt
220	267 Pt		416	262	335 Pt		289
	269	245	373	263	335 Pt		283 Pt
	268 Pt		368		336		291 Pt
	270		413	264	334 Pt		290 Pt
	271		412 Pt		335 Pt	286	287 Pt
221	263 Pt		411 Pt	265	334 Pt		288 Pt
	268 Pt	246	416	266	312 Pt	287	287 Pt
	264 Pt		413		417		288 Pt
	266 Pt		414		333	286	278 Pt
222	376		415	267	272 Pt		274

CORRELATION STATEMENT OF VILLAGE SURVEY NUMBERS

Re Survey No.	Old Survey No.	Re Survey No.	Old Survey No.	Re Survey No.	Old Survey No.	Re Survey No.	Old Survey No.
	276		446				
	277	315	435	Pt			
	278	Pt	443				
	289	316	434	Pt			
	283	Pt	434	Pt			
	282	318	436	Pt			
	279		435	Pt			
290	304	Pt	319	436	Pt		
291	305		320	437	Pt		
	306	Pt		438	Pt		
292	306	Pt	321	437	Pt		
	307			438	Pt		
	308	322		432			
	309			433			
	304	Pt	325	429	Pt		
293	294	Pt	326	429	Pt		
	304	Pt	327	429	Pt		
294	311	Pt	328	425			
	312	Pt		426			
	329	Pt	329	427	Pt		
295	310		330	427	Pt		
	311	Pt	331	21	Pt		
	330		332	21	Pt		
296	332	Pt	333	21	Pt		
	329	Pt	334	21	Pt		
	331		335	21	Pt		
297	332	Pt		35			
	323		336	42			
298	324		337	423			
	322			425			
	321	338		15	Pt		
	320	Pt		19	Pt		
299	326			20			
	327			424			
	325			433			
	324			16			
	320	Pt		17	Pt		
300	328	339		19	Pt		
301	313			15	Pt		
	300	Pt		17	Pt		
302	328	340		17	Pt		
	320	Pt		19	Pt		
303	316	Pt	341				
	317		342				
	319						
	318						
304	438						
	439						
305	440						
	441						
306	442	Pt					
307	443	Pt					
308	443	Pt					
309	447	Pt					
310	447	Pt					
311	440						
312	444	Pt					
	446						
313	442	Pt					
	444	Pt					
314	435						
	443						

Annexure 5

MAP

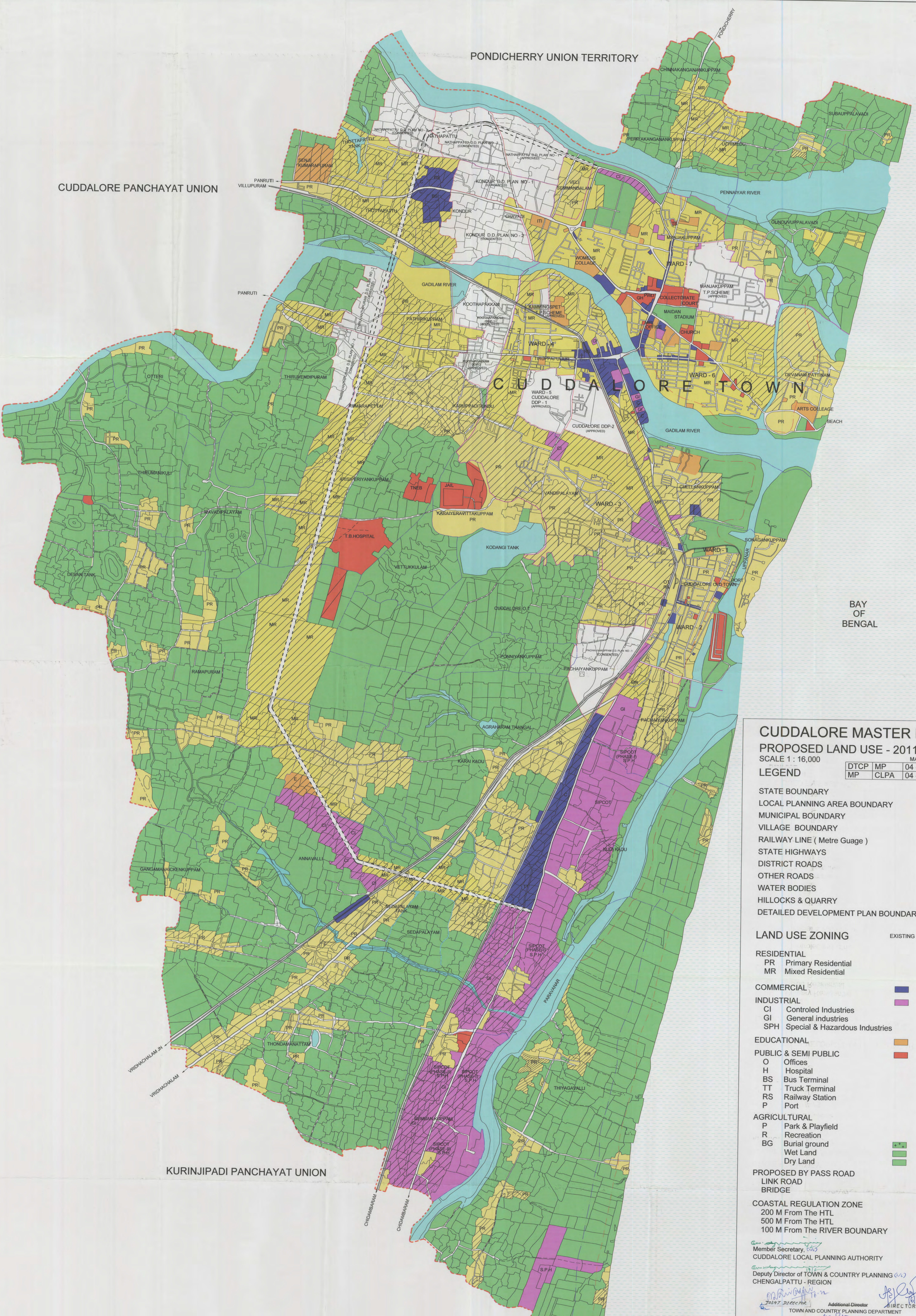
- i. Existing Land Use Map of Planning Area.
Map No. CLPA-MP-97-01

- ii. Proposed Land Use Map of Planning Area.
Map No. CLPA-MP-97-02



PONDICHERRY UNION TERRITORY

CUDDALORE PANCHAYAT UNION



BAY OF BENGAL

**CUDDALORE MASTER PLAN
PROPOSED LAND USE - 2011**

SCALE 1 : 16,000

DTCP	MP	MAP No.
MP	CLPA	04 - 04

LEGEND

STATE BOUNDARY	
LOCAL PLANNING AREA BOUNDARY	
MUNICIPAL BOUNDARY	
VILLAGE BOUNDARY	
RAILWAY LINE (Metre Gauge)	
STATE HIGHWAYS	
DISTRICT ROADS	
OTHER ROADS	
WATER BODIES	
HILLOCKS & QUARRY	
DETAILED DEVELOPMENT PLAN BOUNDARY	

LAND USE ZONING

	EXISTING	PROPOSED
RESIDENTIAL		
PR Primary Residential		
MR Mixed Residential		
COMMERCIAL		
CI Controlled Industries		
GI General industries		
SPH Special & Hazardous Industries		
EDUCATIONAL		
O Offices		
H Hospital		
BS Bus Terminal		
TT Truck Terminal		
RS Railway Station		
P Port		
AGRICULTURAL		
P Park & Playfield		
R Recreation		
BG Burial ground		
Wet Land		
Dry Land		
PROPOSED BY PASS ROAD		
LINK ROAD		
BRIDGE		
COASTAL REGULATION ZONE		
200 M From The HTL		
500 M From The HTL		
100 M From The RIVER BOUNDARY		

Member Secretary,
CUDDALORE LOCAL PLANNING AUTHORITY

Deputy Director of TOWN & COUNTRY PLANNING
CHENGALPATTU - REGION

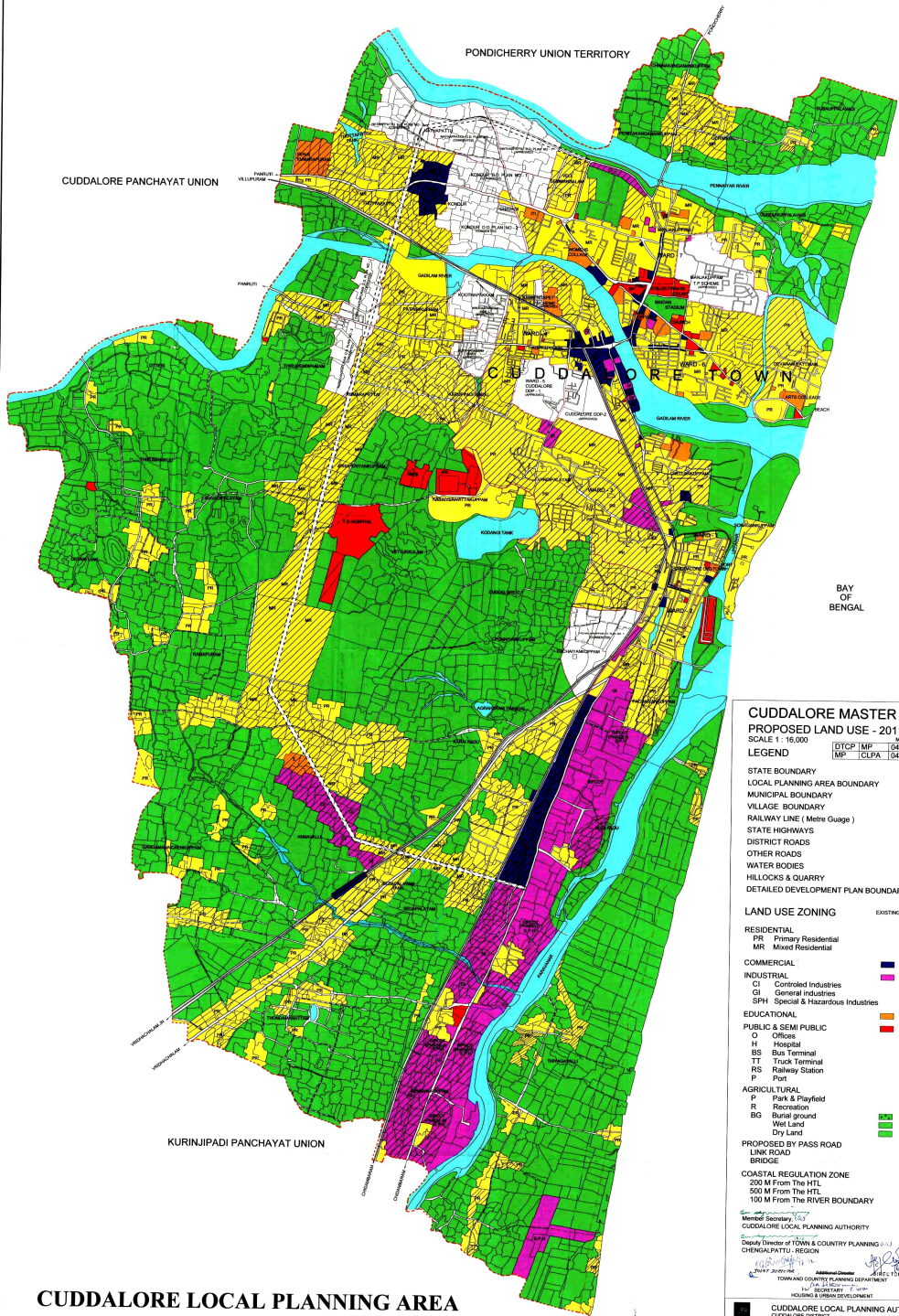
Additional Director
TOWN AND COUNTRY PLANNING DEPARTMENT
SECRETARY
HOUSING & URBAN DEVELOPMENT

LPA CUDDALORE LOCAL PLANNING AUTHORITY
CUDDALORE DISTRICT

DIRECTORATE OF TOWN AND COUNTRY PLANNING
GOVERNMENT OF TAMIL NADU

CUDDALORE LOCAL PLANNING AREA

DRAUGHTSMAN GR. 3. SUPERVISOR. ASST. DIRECTOR.



PONDICHERRY UNION TERRITORY

CUDDALORE PANCHAYAT UNION

KURINJIPADI PANCHAYAT UNION

BAY OF BENGAL

**CUDDALORE MASTER PLAN
PROPOSED LAND USE - 2011**

SCALE 1 : 16,000

LEGEND

- STATE BOUNDARY
- LOCAL PLANNING AREA BOUNDARY
- MUNICIPAL BOUNDARY
- VILLAGE BOUNDARY
- RAILWAY LINE (Metro Gauge)
- STATE HIGHWAYS
- DISTRICT ROADS
- OTHER ROADS
- WATER BODIES
- HILLOCKS & QUARRY
- DETAILED DEVELOPMENT PLAN BOUNDARY

LAND USE ZONING

- | | EXISTING | PROPOSED |
|------------------------------------|-----------|-----------|
| RESIDENTIAL | | |
| PR Primary Residential | [Pattern] | [Pattern] |
| MRS Mixed Residential | [Pattern] | [Pattern] |
| COMMERCIAL | | |
| CI Controlled Industries | [Pattern] | [Pattern] |
| GI General Industries | [Pattern] | [Pattern] |
| SPH Special & Hazardous Industries | [Pattern] | [Pattern] |
| EDUCATIONAL | | |
| O Office | [Pattern] | [Pattern] |
| H Hospital | [Pattern] | [Pattern] |
| BS Bus Terminal | [Pattern] | [Pattern] |
| TT Truck Terminal | [Pattern] | [Pattern] |
| RS Railway Station | [Pattern] | [Pattern] |
| P Port | [Pattern] | [Pattern] |
| AGRICULTURAL | | |
| P Park & Playfield | [Pattern] | [Pattern] |
| R Recreation | [Pattern] | [Pattern] |
| BG Burial ground | [Pattern] | [Pattern] |
| WJ Wet Land | [Pattern] | [Pattern] |
| DL Dry Land | [Pattern] | [Pattern] |
| PROPOSED BY PASS ROAD | | |
| LINK ROAD | [Pattern] | [Pattern] |
| BRIDGE | [Pattern] | [Pattern] |
| COASTAL REGULATION ZONE | | |
| 200 M From The HTL | [Pattern] | [Pattern] |
| 500 M From The HTL | [Pattern] | [Pattern] |
| 100 M From The RIVER BOUNDARY | [Pattern] | [Pattern] |

Prepared by
 Member Secretary, C.C.P.A.
 Cuddalore Local Planning Authority
 CHENGALPATTU - REGION
 District Director of Town & Country Planning
 CHENGALPATTU - REGION
 District Director of Town & Country Planning
 CHENGALPATTU - REGION

CUDDALORE LOCAL PLANNING AREA

CUDDALORE LOCAL PLANNING AUTHORITY
 CHENGALPATTU DISTRICT
 DIRECTORATE OF TOWN AND COUNTRY PLANNING
 GOVERNMENT OF TAMIL NADU

DRAUGHTSMAN (S. S.)
 SUPERVISOR
 ASST. DIRECTOR